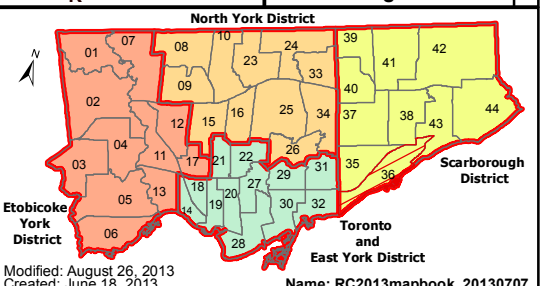
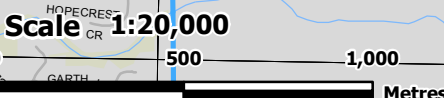
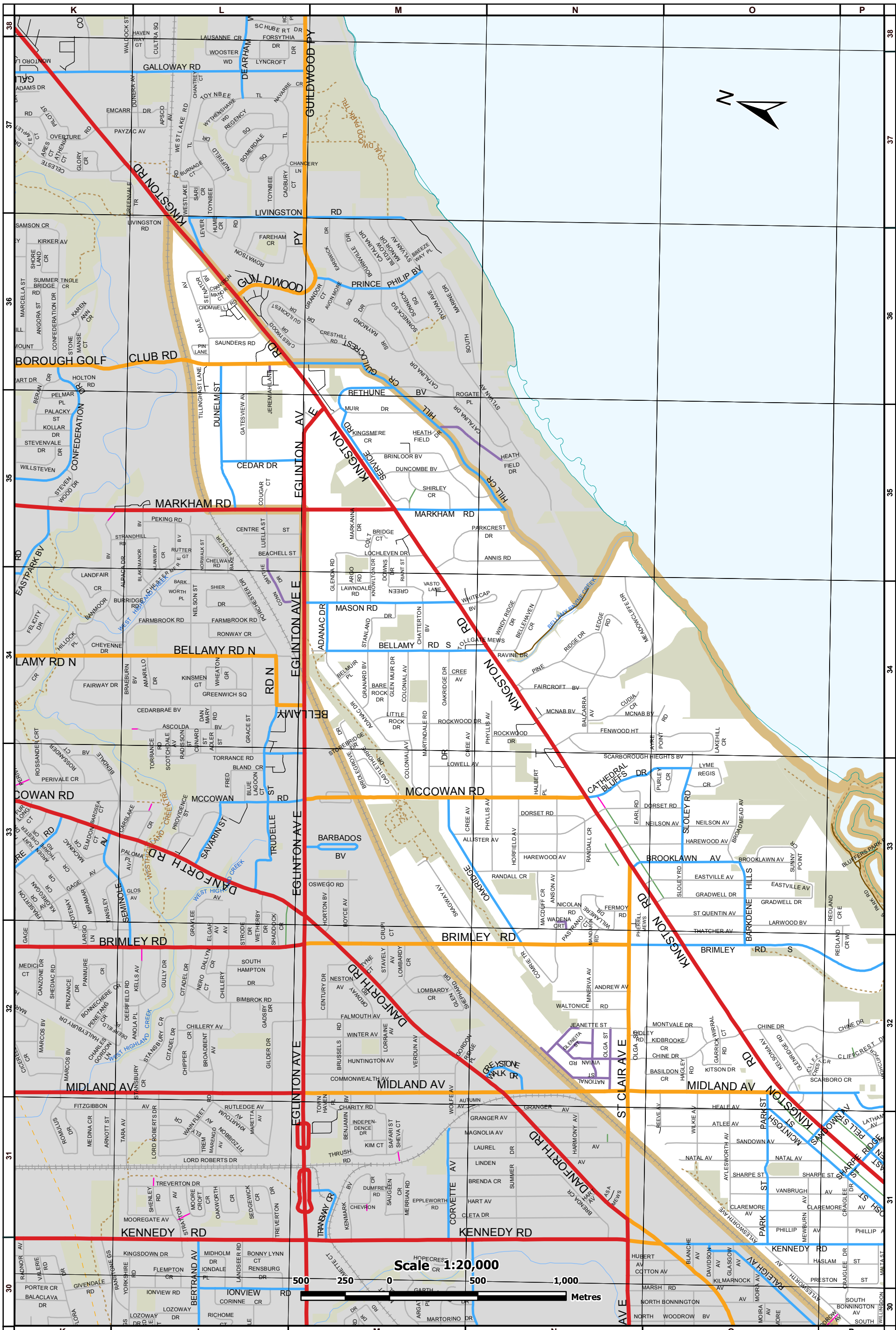


TORONTO Transportation Services
Road Classification System
 Adopted by City Council November 27, 28 and 29, 2012
 Operational Planning and Policy Unit
 Transportation Infrastructure Management Section
 Transportation Services Division

Road Classification System		Physical Features	
	Provincial Expressway		River
	Toronto Expressway		Railway
	Major Arterial		Shoreline
	Minor Arterial		Trail
	Collector		Hydro Line
	Local		Walkways
	Ward Boundary		Parks & Recreation Area
	City Boundary		
	Pending		
	Park Roads		
	Reserved Bus Lane		





Road Classification System

Adopted by City Council November 27, 28 and 29, 2012

Operational Planning and Policy Unit
 Transportation Infrastructure Management Section
 Transportation Services Division

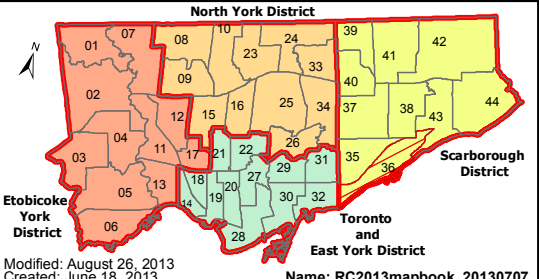
Scarborough Southwest (36) - MAP 2 of 2

Road Classification System

- Provincial Expressway
- Toronto Expressway
- Major Arterial
- Minor Arterial
- Collector
- Local
- Ward Boundary
- Other
- Laneway
- Pending
- Park Roads
- Reserved Bus Lane
- City Boundary

Physical Features

- River
- Railway
- Shoreline
- Trail
- Hydro Line
- Walkways
- Parks & Recreation Area



Modified: August 26, 2013
 Created: June 18, 2013
 Name: RC2013mapbook_20130707

Scarborough Southwest (36)

Street Name	Road Classification	Grid	Street Name	Road Classification	Grid	Street Name	Road Classification	Grid
ADANAC DR	Collector	M34	FALLINGBROOK RD	Collector	Q28-R28	OAKRIDGE DR	Collector	M33-N32
ADANAC DR	Local	M34	FALLINGBROOK WDS	Local	R28-R29	OAKRIDGE DR	Local	M33-M34
AIRMONT DR	Local	N34	FENWOOD HTS	Local	N34-O34	PARK ST	Collector	O31-O32
ALLISTER AVE	Local	M33-N33	FERMOY RD	Local	N33	PARKCREST DR	Local	M35-N35
ANDREW AVE	Local	N32	FERNCROFT DR	Local	Q29	PARKER AVE	Local	Q29
ANNDALE RD	Local	R28-R29	FISHLEIGH DR	Local	P31-P32	PARKETTE PL	Local	P30-Q30
ANNEKE RD	Local	P30	FOLCROFT AVE	Local	P31	PARKLAND RD	Local	Q28
ANNIS RD	Local	M35-N35	FREEMAN ST	Local	Q29-Q30	PARKVIEW HTS	Local	Q28
ANSON AVE	Local	N32-N33	GARRICK RD	Local	O32	PASTRANO CRT	Local	N33
ARGO RD	Local	M34	GATESVIEW AVE	Local	L35-L36	PELL ST	Collector	P31-P32
ATLEE AVE	Local	O31	GERRARD ST E	Minor Arterial	Q28-Q29	PHENIX DR	Local	Q30
AUDREY AVE	Local	Q29	GIDLEY RD	Local	N32	PHILLIP AVE	Local	O31-P31
AVALON BLVD	Local	Q30	GLEN EVEREST RD	Local	P31-Q31	PHYLLIS AVE	Local	N33-N34
AYLESFORD DR	Local	P31	GLEN MUIR DR	Local	M34	PIN LANE	Local	L36
AYLESWORTH AVE	Local	O31-P30	GLEND A RD	Local	M34-M35	PINE RIDGE DR	Local	N34
AYRE POINT RD	Local	O34	GLENRIDGE RD	Local	O32	PINEGROVE AVE	Local	P30-P31
BALCARRA AVE	Local	N34	GRADWELL DR	Local	O33	PRESTON ST	Local	O31-P31
BARE ROCK DR	Local	M34	GRANARD BLVD	Local	M34	PURLEY CRES	Local	N33-O33
BARKDENE HILLS	Collector	O32-O33	GREENDOWNS DR	Local	M34-M35	QUEEN ST E	Minor Arterial	S28
BASILDON CRES	Local	N32-O32	HADDON AVE	Local	P30	QUEEN ST E	Collector	R28-S28
BAUDINA CRES	Local	P30-P31	HAGLEY RD	Local	O32	QUEENSBURY AVE	Local	Q29
BEACHDALE AVE	Local	R28	HAIG AVE	Local	Q29-R29	QUEENSGROVE RD	Local	Q29-R29
BELLAMY RD S	Collector	M34-N34	HALBERT PL	Local	N33	RANDALL CRES	Local	N33
BELLAMY RD S	Local	M34	HARDING BLVD	Local	Q30	RATHMORE AVE	Local	Q28
BELLEHAVEN CRES	Local	N34	HAREWOOD AVE	Local	N33-O33	RAVINE DR	Local	N34
BELMUIR PL	Local	M34	HASLAM ST	Local	O31-P31	RED DEER AVE	Local	Q29
BETHUNE BLVD	Collector	M35-M36	HEALE AVE	Local	N31-O32	REDLAND CRES E	Local	P33
BIRCHCLIFF AVE	Local	Q30	HEATHFIELD DR	Local	M35	REDLAND CRES W	Local	P32-P33
BIRCHLAWN AVE	Local	P31	HIGHCLIFF CRES	Local	P32	REEVE AVE	Local	O31-O32
BIRCHMOUNT RD	Minor Arterial	P30-Q30	HIGHVIEW AVE	Collector	P30-P31	RHYDWEN AVE	Local	Q30
BIRCHMOUNT RD	Local	Q30	HILL CRES	Collector	M36-N35	RIANT ST	Local	M34-M35
BLANTYRE AVE	Collector	Q28-R28	HILL CRES	Local	N34-N35	RIDGEMOOR AVE	Collector	P31
BLANTYRE AVE	Local	R28	HOLLIS AVE	Minor Arterial	Q29	RIDGEMOOR AVE	Local	P31-P32
BLUEWATER AVE	Local	P31	HOLLIS AVE	Collector	Q29-Q30	RIVIERA DR	Local	P31-P32
BRIAR DALE BLVD	Local	Q29-R28	HORFIELD AVE	Local	N33	ROCKWOOD DR	Local	M34-N34
BRIDLEGROVE DR	Local	M33-M34	HUNT CLUB DR	Local	Q28-R29	ROMANA DR	Local	P31-P32
BRIMLEY RD	Minor Arterial	M32-N32	IONSON BLVD	Local	Q29	SANDOWN AVE	Collector	O31-P32
BRIMLEY RD	Collector	N32-O32	JEANETTE ST	Local	N32	SANDOWN AVE	Local	O31
BRIMLEY RD S	Collector	O32-P32	KALMAR AVE	Local	Q29	SAUNDERS RD	Local	L36
BRINLOOR BLVD	Local	M35-N35	KELSONIA AVE	Local	O32	SCARBORO CRES	Local	O32-P32
BROADMEAD AVE	Local	O33	KENNEDY RD	Collector	O31-P31	SCARBOROUGH GOLF CLUB RD	Minor Arterial	L36
BROOKLAWN AVE	Collector	N33-O33	KENNY AVE	Local	Q29	SCARBOROUGH GOLF CLUB RD	Collector	L36-M36
BROOKLAWN AVE	Local	O33	KIDBROOKE CRES	Local	N32-O32	SCARBOROUGH HEIGHTS BLVD	Local	N34-O34
CASTLETHORPE DR	Local	M33	KILDONAN DR	Local	Q29-R29	SENATOR BLVD	Local	L36
CATHEDRAL BLUFFS DR	Collector	N33-O33	KINGSBURY CRES	Local	Q30,M35	SERVICE RD	Collector	M35
CECIL CRES	Local	P32	KINGSTON RD	Major Arterial	P31-R28	SERVICE RD	Local	M35
CEDAR DR	Collector	L35-M35	KINGSTON RD	Major Arterial	L36-P31	SHARPE ST	Collector	P31
CHATTERTON BLVD	Local	M34	KITSON DR	Local	O32	SHARPE ST	Local	O31-P31
CHINE DR	Local	N32-P32	KNOWLTON DR	Local	M34-M35	SHIRLEY CRES	Local	M35
CLAREMORE AVE	Collector	P31	LAKEHILL CRES	Local	O34	SKAGWAY AVE	Local	M33-N32
CLAREMORE AVE	Local	O31-P31	LAKEHURST CRES	Local	Q30	SLOLEY RD	Collector	O33
CLIFFCREST CRES	Local	O32-P32	LAKEHURST DR	Local	Q30	SLOLEY RD	Local	O33-O34
CLIFFCREST DR	Local	P32	LAKESIDE AVE	Local	Q30	SONORA TER	Local	P31
CLIFFCREST DR	Local	O32-P32	LAKEWOOD AVE	Local	P31	SOUTH BONNINGTON AVE	Local	P30
CLIFFSIDE DR	Local	P31	LARWOOD BLVD	Local	O33-P33	SOUTH EDGELY AVE	Local	P30
CLIFFSIDE DR	Local	P31	LATHAM AVE	Local	P31-P32	SOUTH WOODROW BLVD	Local	P30
CLONMORE DR	Minor Arterial	Q29	LAWNDALE RD	Local	M34	SPRINGBANK AVE	Local	Q30
CLONMORE DR	Collector	Q28-Q29	LEDGE RD	Local	N34	ST CLAIR AVE E	Minor Arterial	N31-N33
CLONMORE DR	Local	Q28-R28	LEISURE LANE	Local	P31-P32	ST QUENTIN AVE	Local	O33
COALPORT DR	Local	Q28	LILLINGTON AVE	Local	P30	STANLAND DR	Local	M34
COLONIAL AVE	Local	M33-M34	LINTON AVE	Local	Q28	STOREBRIDGE DR	Local	M34
COLTBRIDGE CRT	Local	M35	LITTLE ROCK DR	Local	M34	SUNNYPOINT CRES	Local	O33
COMRIE TER	Local	N32	LOCHLEVEN DR	Local	M35	SWANWICK AVE	Local	Q28
CORNELL AVE	Local	Q29	LOWELL AVE	Local	M33-N33	THATCHER AVE	Local	O32
COUGAR CRT	Local	L35	LYME REGIS CRES	Local	O33	TILBURN PL	Local	Q28
COURCELETTE RD	Local	R28	LYNN RD	Local	Q29	UNDERCLIFF DR	Local	P32
CRAIGLEE DR	Local	P30-P31	LYNNDALE CRES	Local	R28-R29	VALHALLA BLVD	Local	Q29-R29
CRANSTON MANOR CRT	Local	L36	LYNNDALE RD	Local	R28-R29	VANBRUGH AVE	Local	O31-P31
CREE AVE	Local	M33-M34	MACDUFF CRES	Local	N32-N33	VICTORIA PARK AVE	Major Arterial	Q28
CRESCENTWOOD RD	Local	R29	MALTA ST	Local	P31	VICTORIA PARK AVE	Minor Arterial	Q28-R28
CROMWELL RD	Local	L36	MANDARIN RD	Local	N32-N33	VICTORIA PARK AVE	Collector	R28-S28
CUDIA CRES	Local	N34	MANDERLEY DR	Local	Q29	VIEWBANK RD	Local	Q29-Q30
DALE AVE	Local	L36	MARGATE CRES	Local	P31	WALTONICE RD	Local	N32
DANFORTH AVE	Minor Arterial	P30-Q29	MARKANNA DR	Local	M35	WARDEN AVE	Minor Arterial	Q29
DANFORTH AVE	Minor Arterial	P30-P31	MARKHAM RD	Major Arterial	L35-M35	WARDEN AVE	Local	Q29-R29
DAULT RD	Local	Q29-Q30	MARKHAM RD	Collector	M35-N35	WHITE BIRCH RD	Local	Q29-R29
DELANO PL	Local	P31	MARTINDALE RD	Local	M33-M34	WHITECAP BLVD	Local	M34
DODGE RD	Local	Q29	MASON RD	Collector	M34	WILKIE AVE	Local	O31-O32
DORSET RD	Local	N33-O33	MCCOWAN RD	Minor Arterial	M33-N33	WILLAMERE DR	Local	N33
DRAKE CRES	Local	P32	MCINTOSH ST	Collector	O32-P31	WILLINGDON AVE	Local	P30
DUNCOMBE BLVD	Local	M35	MCNAB BLVD	Local	N34-O34	WINDSOR AVE	Local	R28
DUNELM ST	Collector	L35-L36	MEADOW AVE	Local	R28	WINDY RIDGE DR	Local	N34
DUNINGTON DR	Local	Q29	MEADOWCLIFFE DR	Local	N34	WINSTON AVE	Local	Q28
EARL RD	Local	N33	MEWBURN AVE	Local	O31	WINSTON CHURCHILL DR	Local	Q28-Q29
EAST HAVEN DR	Collector	P31	MIDLAND AVE	Minor Arterial	N32-O32	WIRRAL CRT	Local	O32
EAST HAVEN DR	Local	P31	MIDLAND AVE	Collector	O32-P32	WOOD GLEN RD	Local	R29
EAST RD	Local	Q29	MINERVA AVE	Local	N32	WOODLAND PARK RD	Local	Q29
EASTMOOR CRES	Local	P31	MONTVALE DR	Local	N32-O32	WYNNVIEW CRT	Local	P31-Q31
EASTVILLE AVE	Local	N33-O33	MUIR DR	Collector	M35			
EASTWOOD AVE	Local	P29-Q29	MUIR DR	Local	M35			
EGLINTON AVE E	Major Arterial	M34-M35	NATAL AVE	Local	O31-P31			
EGLINTON AVE E	Local	M35	NEILSON AVE	Local	N33-O33			
ELMVIEW DR	Local	Q28-R28	NICOLAN RD	Local	N33			
FAIRCROFT BLVD	Local	N34	NORTH DR	Local	Q28			
FALLINGBROOK CRES	Local	R28	NORTHVIEW AVE	Local	Q28			
FALLINGBROOK DR	Local	R28	NURSEWOOD RD	Local	S28			