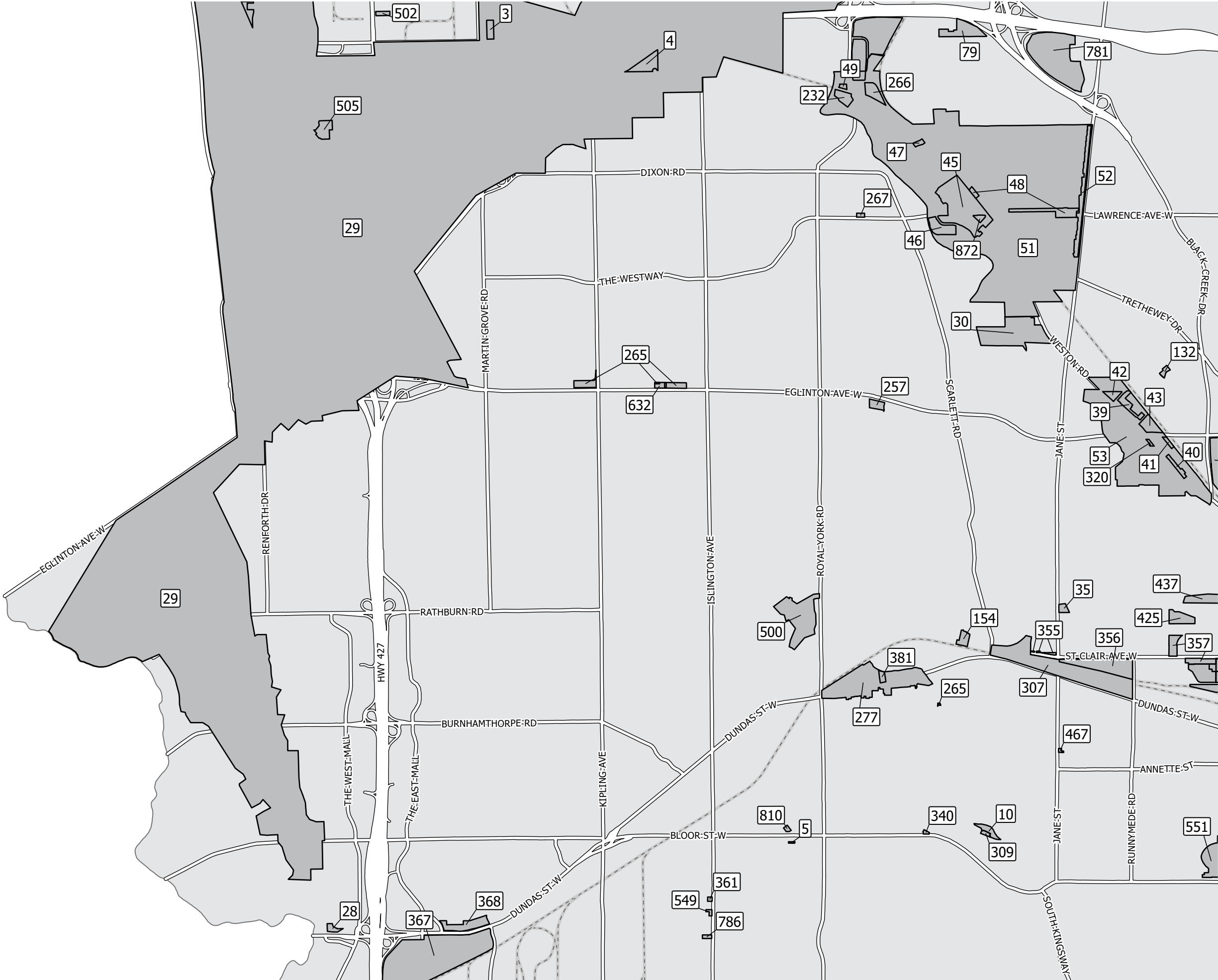


The City of Toronto strives to adhere to the accepted guidelines and standards for accessibility and usability. However, it is not always possible to do so with all documents. Should you experience any difficulty reviewing our documents, please email [cityplanning@toronto.ca](mailto:cityplanning@toronto.ca)



# TORONTO OFFICIAL PLAN

## Map 25 Site and Area Specific Policies

June, 2025

Areas affected by the  
Site and Area Specific Policies

Note:  
  
Includes known in-effect OPAs up to 789.  
  
Site and Area Specific Policies that are located within a  
Secondary Plan Area are located in the relevant  
Secondary Plan in Chapter 6.

Site and Area Specific Policy 228 - Below Grade Parking  
Lots in the 'Parks and Open Space Areas' designation  
applies City-wide.

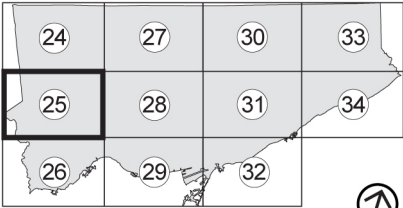
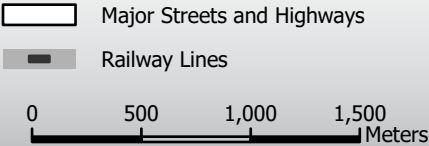
See Site and Area Specific Policy 265 for those lands  
where the provisions of this Plan prohibiting the  
disposal of City-owned land in the Green Space System  
or Parks and Open Space Areas do not apply.

See Site and Area Specific Policy 546 regarding laneway  
suite permissions for lots adjacent to a public laneway  
and designated as Neighbourhoods.

See Site and Area Specific Policy 670 regarding garden  
suite permissions for lots not adjacent to a public  
laneway and designated as Neighbourhoods.

See Site and Area Specific Policy 826 regarding  
multiplex permissions for lots designated as  
Neighbourhoods.

For information purposes only. Boundaries are  
schematic. For a detailed description of the areas  
affected by the Site and Area Specific Policies see  
Chapter 7.



Key Map  
Not to Scale