
















LEGEND

- | | | | | | | | |
|-------------------------------------------------------------------------------------|-------------------------------------------|-------------------------------------------------------------------------------------|----------------------------------------------|---------------------------------------------------------------------------------------|-------------------------|---------------------------------------------------------------------------------------|-------------------|
|  | Study Area |  | Stable Residential Area |  | Existing Traffic Signal |  | On-Street Parking |
|  | North York Centre Secondary Plan Boundary |  | Institutional/Commercial Property |  | Proposed Traffic Signal |  | Cross Section |
|  | Existing Property Line |  | Existing Private Open Space (Moorehead Park) |  | Existing Median |  | Stop Sign |
|  | Proposed Property Line |  | Proposed Landscaped Buffer |  | Proposed Median | | |