BEECROFT ROAD TRANSFORM 1

Aerial View

December 11, 2017

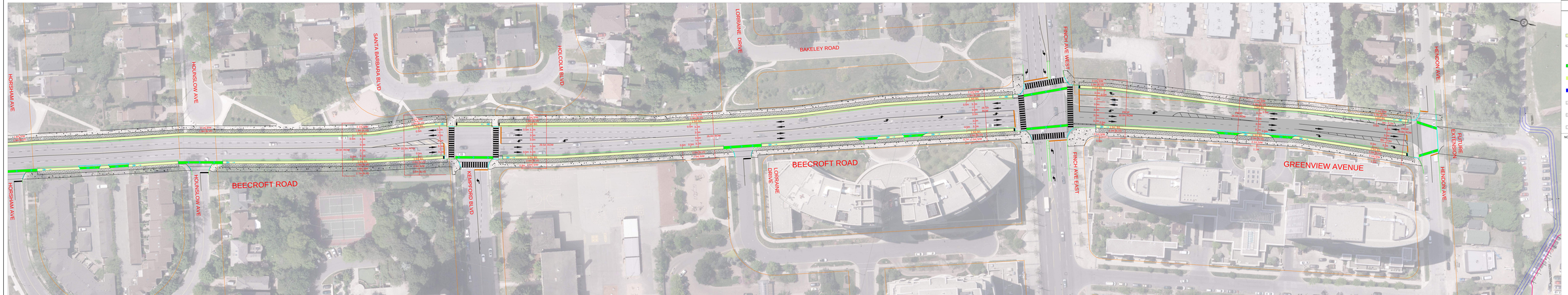

LEGEND

- BICYCLE LANE
- BUFFER
- PRECAST CURB AND BOLLARD
- CHEVRON TREATMENT AT INTERSECTIONS
- ON STREET PARKING (OFF-PEAK)
- ON STREET PARKING (ALL DAY)
- CONCRETE SIDEWALK
- GRASS BOULEVARD
- ASPHALT DRIVEWAY

NOTE: COLOURS ARE USED FOR ILLUSTRATION PURPOSES

PREFERRED ALTERNATIVE

wsp

TITLE: RE-IMAGINING YONGE STREET ENVIRONMENTAL ASSESSMENT

BEECROFT ROAD TRANSFORM 1

Aerial View

December 11, 2017

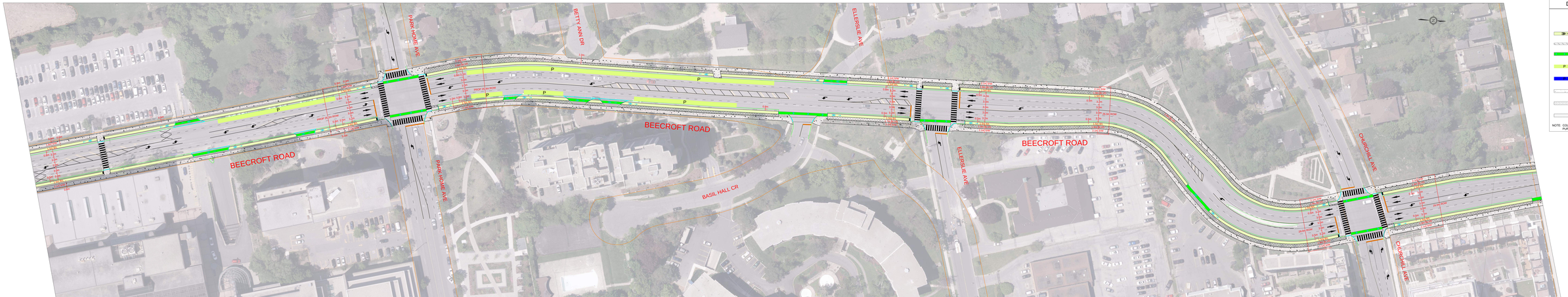
BEECROFT ROAD
PARK HOME AVE
BETTY ANN DR
ELLERSLIE AVE
BASIL HALL CR
CHURCHILL AVE
P
PROP 20.5m ROW
25.5m ROW
2.5m
3.0m
3.5m
4.0m
0.5m
1.0m
1.5m
2.0m
0.5m
1.0m
1.5m
2.0m
2.5m
3.0m
3.5m
4

BEECROFT ROAD TRANSFORM 1

Aerial View

December 11, 2017

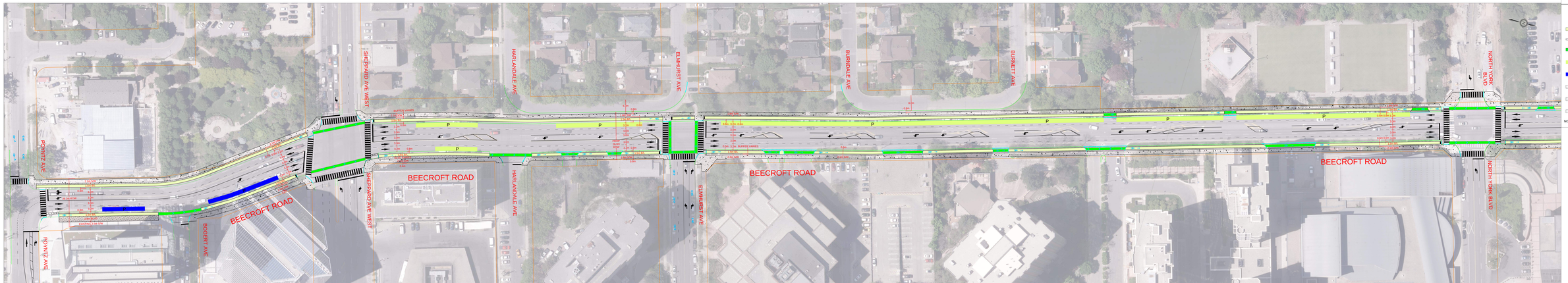

LEGEND

- BICYCLE LANE
- BUFFER
- CHEVRON TREATMENT AT INTERSECTIONS
- ON STREET PARKING (OFF-PEAK)
- ON STREET PARKING (ALL DAY)
- CONCRETE SIDEWALK
- GRASS BOULEVARD
- ASPHALT DRIVEWAY

NOTE: COLOURS ARE USED FOR ILLUSTRATION PURPOSES

PREFERRED ALTERNATIVE

wsp

TITLE: RE-IMAGINING YONGE STREET ENVIRONMENTAL ASSESSMENT

File: C:\SYNCHRON\RE-IMAGI Yonge\Beecroft\ 1\2017\Aerial\Beecroft Aerial v1.dwg Tab: Transform 1 Aerial Layout: Beecroft 1 - Aerial View Plotted: - Date: Dec 11, 2017 - 2:56pm Drawn: Tomasz