

June 21, 2017

Duncan Creek Multi-Use Trail Extension & Pedestrian/Cyclist Bridge Across German Mills Creek (south of Steeles, east of Leslie Street)

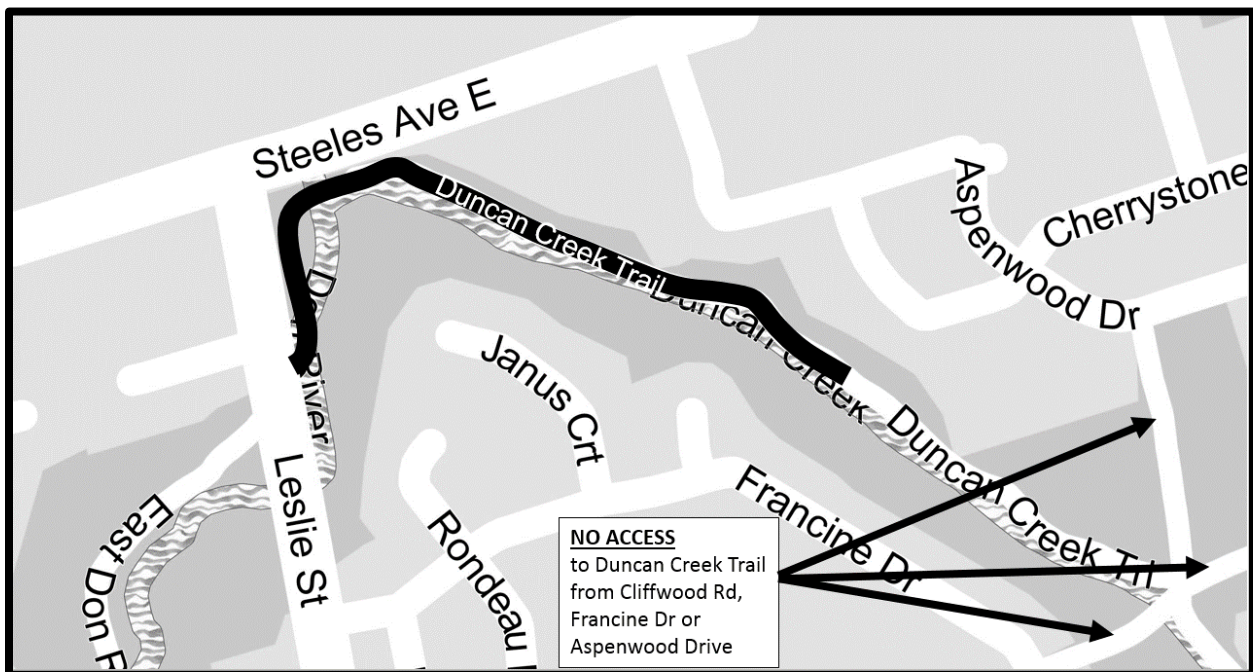
Contract #: 15ECS-TI-17LR
 Expected Start Date: July, 2017
 Expected End Date: December, 2017
**Timeline is subject to change.*

The City of Toronto will construct a new multi-use trail from approximately 90 metres south of Steeles Avenue East to 600 metres east of Leslie Street; this work also involves building a new pedestrian/cyclist bridge across German Mills Creek. As part of this work, a signalized pedestrian/cyclist crossing will be installed approximately 200 metres south of Steeles Avenue connecting the trail extension with the existing Don Trail on the west side of Leslie Street.

In order to complete the construction there will be no access to the trail from Cliffwood Road, Francine Drive or Aspenwood Drive and the trail will be closed north of these access trails. (See map below). Fencing will be in place to ensure residents and construction crews are safe.

This project is part of Transportation Services Capital Work Program.

MAP OF WORK AREA








WORK DEATILS

The City's contractor will:

- Construct a new multi-use path from Leslie Street to the existing Duncan Creek Trail (approximately 600 metres west).
- Build a new pedestrian/cyclist bridge across German Mills Creek
- Construct a signalized pedestrian crossing on Leslie Street

WHAT TO EXPECT DURING CONSTRUCTION

- You may experience dust, noise and other inconveniences. The City will make efforts to reduce the impacts. We appreciate your patience.

	<p>Work Hours: Work will take place from 7:00 a.m. to 7:00 p.m., Monday to Friday, with work after hours and on weekends as required.</p>
	<p>Road and Sidewalk Access: In order to complete the work in a safe manner, there will be road and sidewalk restrictions within the construction work zone. Access for emergency vehicles will be maintained at all times.</p>
	<p>Traffic Management: Efforts have been made to manage traffic in the area for the safety of workers, road users and residents. Road users should expect delays and increased traffic on nearby main and side streets.</p> <p>Traffic on Cliffwood Road will be reduced to one lane as required.</p>
	<p>Parking: Parking in the active work zone is not permitted due to space requirements for construction equipment and materials. If your parked vehicle affects the construction work, it will be re-located with no charge to the owner. If your vehicle is moved, please contact parking control for its location at 416-808-2222.</p>
	<p>Restoration: The construction work area will be restored with sod and/or asphalt where required. Interlocking bricks, flagstone on a granular base, or other similar features that are removed from public and private property during construction will be replaced.</p>

MORE INFORMATION:

If you have questions about the upcoming work, please contact us and quote **Contract 15ECS-TI-17LR**

<p>Field Ambassador</p>	<p>Laleh Abousaeidi, 416-670-8312, laleh.abousaeidi@wspgroup.com</p>
<p>TTY Hearing Impaired Service</p>	<p>416-338-0889 (7 Days a week, 8:00 am – 5:00 pm, closed holidays)</p>
<p>General inquiries</p>	<p>311</p>
<p>Website</p>	<p>www.toronto.ca/improvements/ward24.htm</p>

Thank you for your patience. Building a great city takes time. Better infrastructure for all of us is worth the wait.