

Mandatory Downspout Disconnection Exemption

Property Sketch

Please include the following on your Property Sketch:

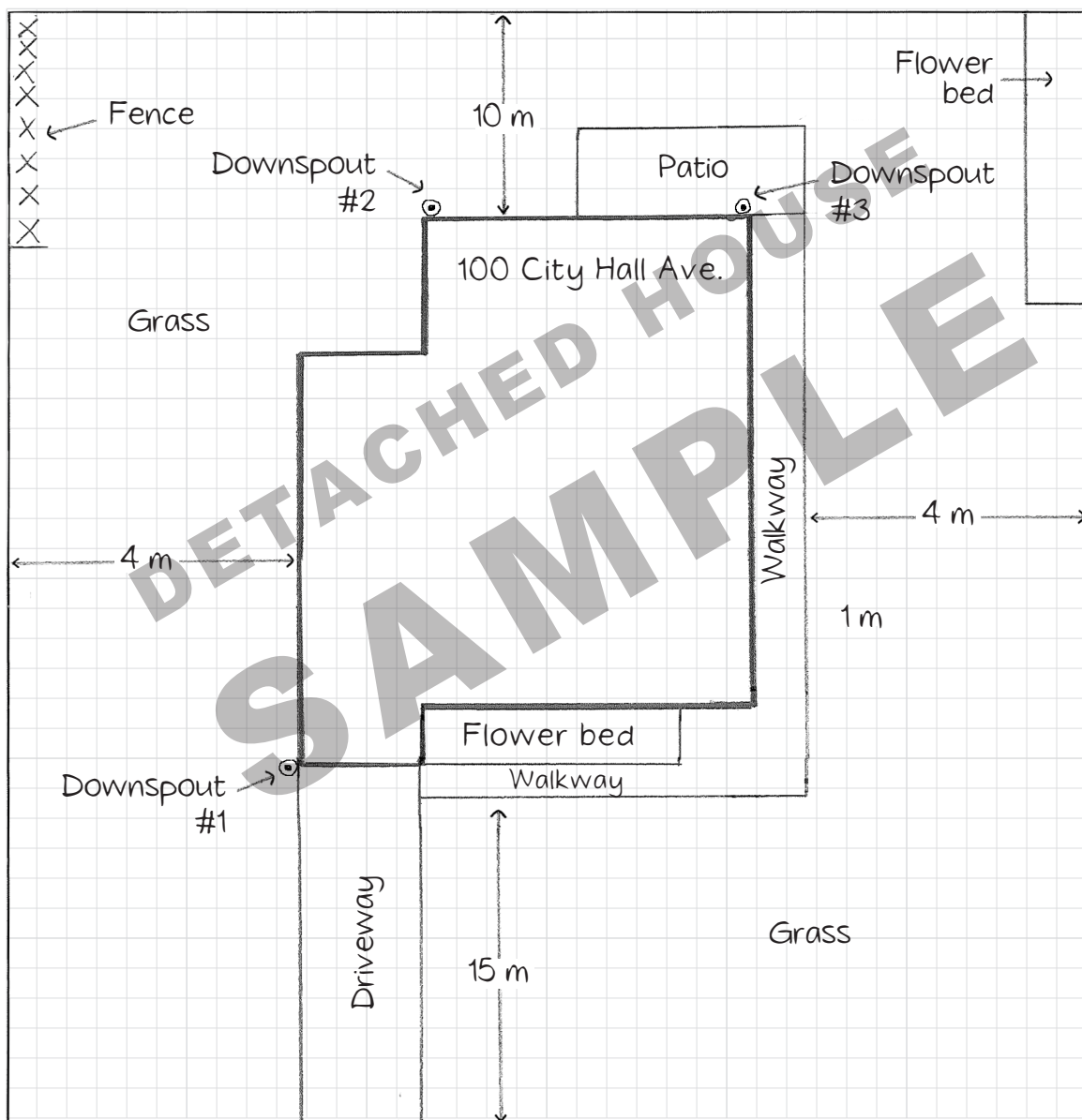
- Any main features such as grass, driveway, walkways, deck, pool, trees or gardens, etc.
- All downspouts at ground level (Please label according to the downspout number used on the Questionnaire, i.e. Downspout #1, Downspout #2, etc.).
- Check off the appropriate property boundary features (☐ Other: can include laneway, ravine, park, etc.).

Property Boundary:

NOT required to sketch to scale

☐ Curb ☐ Property Line ☐ Sidewalk ☒ Other: Ravine

Property Boundary:
☐ Curb ☒ Property Line ☐ Sidewalk ☐ Other:



Property Boundary:
☐ Curb ☐ Property Line ☐ Sidewalk ☒ Other: Neighbouring building

Front of Property

Street Name: City Hall Ave.

Property Boundary:

☐ Curb ☒ Property Line ☐ Sidewalk ☐ Other: _____

Mandatory Downspout Disconnection Exemption

Property Sketch

Please include the following on your Property Sketch:

- Any main features such as grass, driveway, walkways, deck, pool, trees or gardens, etc.
- All downspouts at ground level (Please label according to the downspout number used on the Questionnaire, i.e. Downspout #1, Downspout #2, etc.).
- Check off the appropriate property boundary features (☐ Other: can include laneway, ravine, park, etc.).

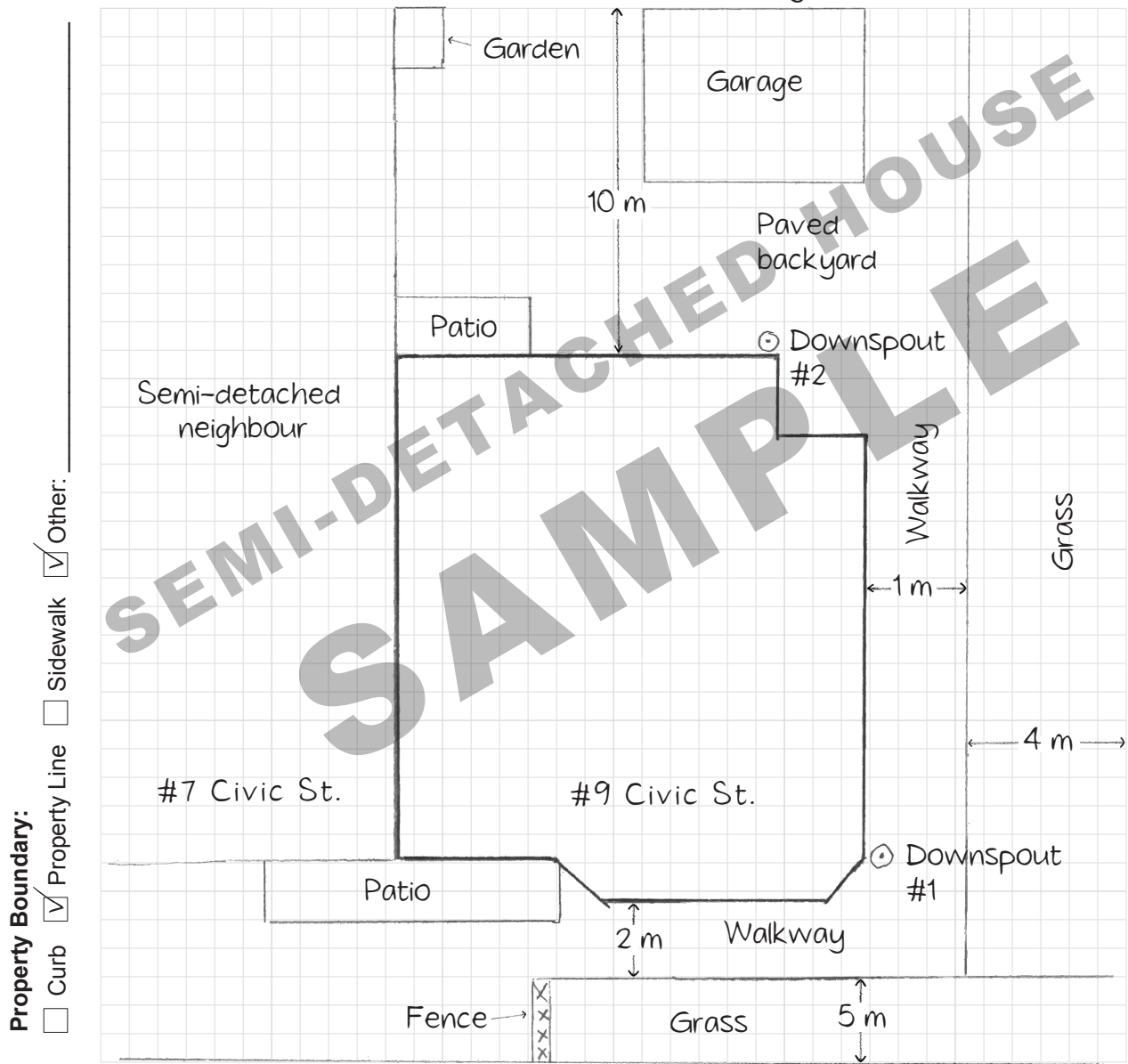
Property Boundary:

NOT required to sketch to scale

☐ Curb ☒ Property Line ☐ Sidewalk ☒ Other: Laneway

Property Boundary:

☒ Curb ☐ Property Line ☐ Sidewalk ☒ Other: Neighbouring building



Front of Property

Street Name: Civic St.

Property Boundary:

☐ Curb ☐ Property Line ☒ Sidewalk ☐ Other: _____

Mandatory Downspout Disconnection Exemption

Property Sketch

Please include the following on your Property Sketch:

- Any main features such as grass, driveway, walkways, deck, pool, trees or gardens, etc.
- All downspouts at ground level (Please label according to the downspout number used on the Questionnaire, i.e. Downspout #1, Downspout #2, etc.).
- Check off the appropriate property boundary features (☐ Other: can include laneway, ravine, park, etc.).

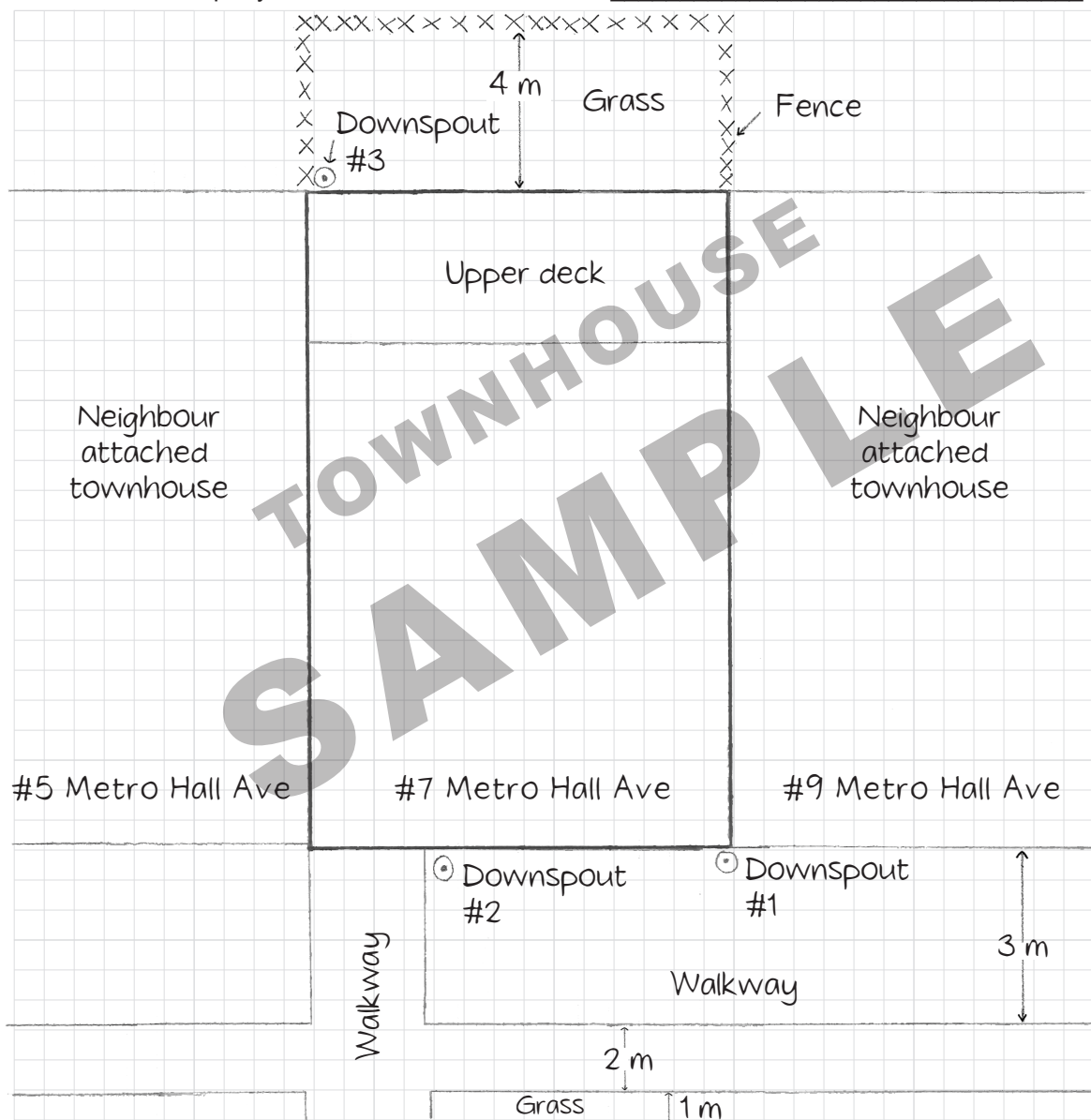
Property Boundary:

NOT required to sketch to scale

☐ Curb ☐ Property Line ☐ Sidewalk ☒ Other: Fence

Property Boundary:
☐ Curb ☒ Property Line ☐ Sidewalk ☒ Other: Attached neighbouring house

Property Boundary:
☐ Curb ☒ Property Line ☐ Sidewalk ☒ Other: Attached neighbouring house



Front of Property

Street Name: Metro Hall Ave.

Property Boundary:

☐ Curb ☐ Property Line ☒ Sidewalk ☐ Other: _____