



Construction Liaison Committee

The City has established a Construction Liaison Committee (CLC) to provide community input and advice to City staff throughout the duration of construction. Committee members represent local interests such as the Business Improvement Area (BIA), Resident's Associations, Community Organizations, Neighbouring Properties, the Ward 5 Councillor's Office, and City Staff.

So far, the CLC has met twice and will continue to meet bi-monthly. A record of CLC meeting minutes can be found on the project website toronto.ca/etobicokecentre under 'Get Involved'.

PROJECT OVERVIEW

Following more than 10 years of planning, consultation, engineering, and design, the City of Toronto is beginning reconstruction of the Six Points Interchange. The project supports the development of Etobicoke Centre as a vibrant mixed-use transit-oriented community, and features:

- A new road network and at-grade intersection at Dundas, Bloor, and Kipling, with Bloor Street continuing across Kipling Avenue.
- Improved pedestrian facilities including wide boulevards, trees, and street furniture, and improved access to Kipling Subway Station.
- Improved cycling facilities including separated bike lanes.
- New land available for potential uses such as parkettes, public art, development, and other amenities.
- A district energy plan.

Stay Informed. Learn more.

Visit the project website. Sign up for email updates.

Speak with your Field Ambassador.

www.toronto.ca/etobicokecentre



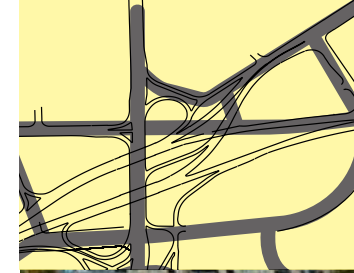
Nathan Jenkins, Field Ambassador
etobicokecentre@toronto.ca
416-338-7755

TTY Hearing Impaired Service:
416-338-0889 (7days/week, 8am - 5pm,
closed holidays)

GENERAL INQUIRIES CALL 311



Thank you for your patience. Building a great city takes time.
Better infrastructure for all of us is worth the wait.



RECONSTRUCTING THE SIX POINTS INTERCHANGE A NEW ETOBICOKE CENTRE



Construction is Underway!

Reconstruction of the Six Points Interchange started in March 2017 and continues to progress. You may have noticed work taking place southeast of Bloor Street and Kipling Avenue (former Westwood Theatre lands), and locations along Bloor Street West, Kipling Avenue, Dundas Street West, and some ramps. Learn more about what's been completed and what to expect next inside this newsletter.



Untangling Spaghetti Junction: the last walk through the interchange

Jane's Walks encourage people to share stories about their neighbourhoods and use walking as a way to connect. Walks take place in hundreds of cities around the world, and this year you can "walk the unwalkable" together with Urban Designer Julie Bogdanowicz and Six Points Field Ambassador Nathan Jenkins as they share information on Six Points past, present and future. This will be the last Jane's Walk on the existing interchange before it is demolished - join Julie and Nathan for the last dance.

DETAILS: Saturday May 5, 2018. Meet at 1pm in Six Points Park (short walk from Kipling Subway). The walk will last approximately 1 hour. Wear walking shoes and dress appropriately for the weather. Rain or shine. Please note that the walk will take place on walkways made available for the public, sidewalks that are narrow, and next to fast-moving vehicles. We ask that participants wear bright-coloured, safety-themed clothing.

More information: toronto.ca/etobicokecentre

WHAT'S BEEN HAPPENING?

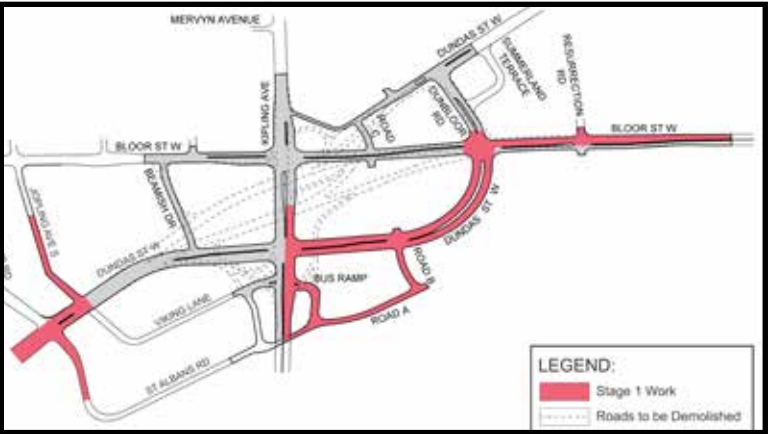
Over the past year, the construction team has been busy completing Stage 1 and starting some Stage 2 work.



The new Dundas Street West alignment and Roads A and B are being constructed, including new water-mains, separate storm water and sanitary sewers, streetscaping (including landscaping, street lighting and underground utilities), road resurfacing and curb installation.



Along Bloor Street West, crews are installing temporary asphalt, new watermains, separate storm and sanitary water sewers, and streetscaping (including landscaping, street lighting and underground utilities).



An underground Hydro duct bank has been constructed on Dundas between Auckland Road, to Jopling Avenue.

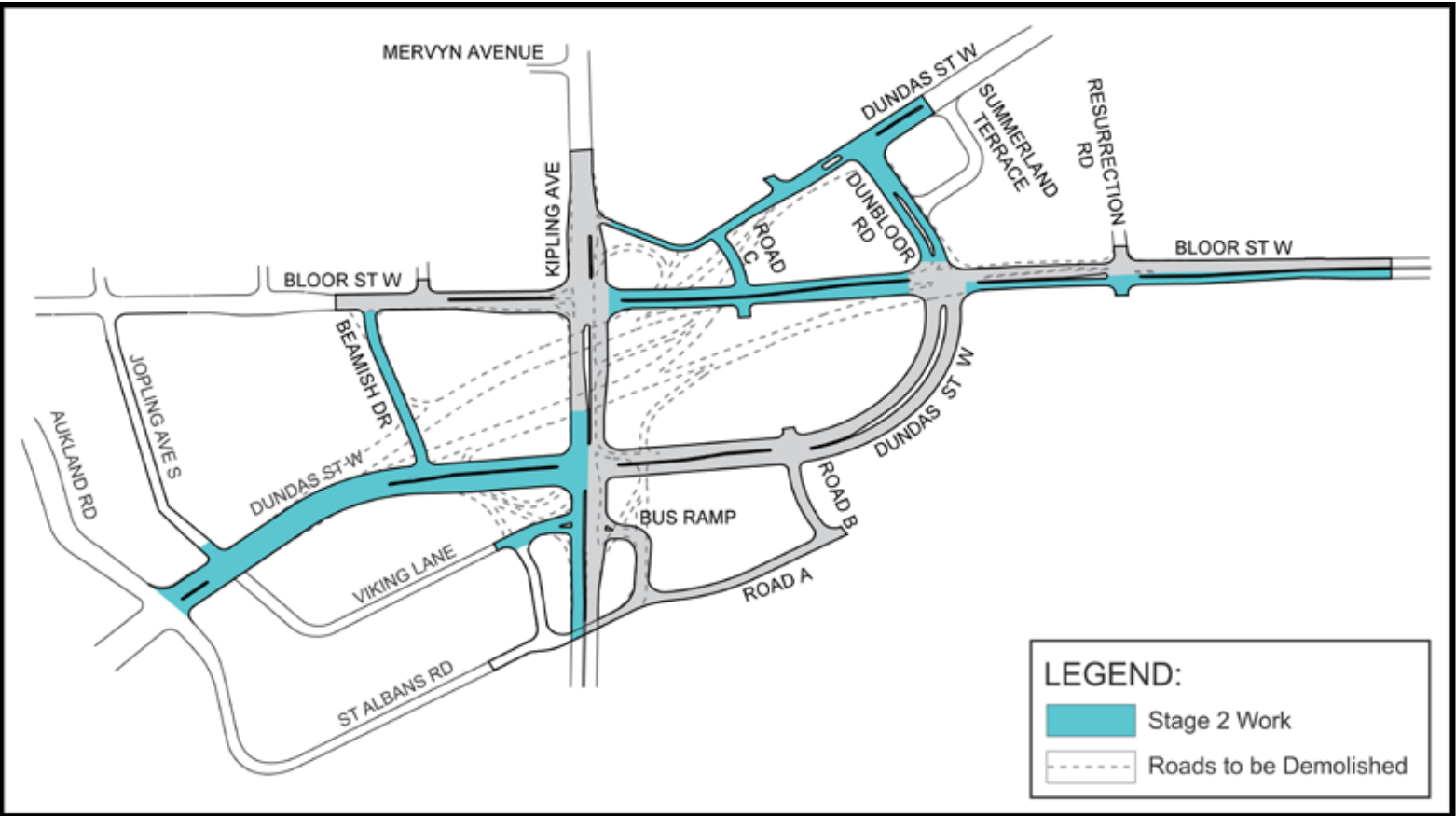


Underground utilities are being installed crossing Kipling Avenue for new watermains, storm and sanitary sewers.

WHAT'S NEXT?

The majority of Stage 2 work will take place from May 2018 until Summer 2019 and includes:

- Reconstructing the eastbound lanes of Bloor Street and associated boulevard and street improvements
- Widening Dunbloor Road and associated boulevard and street improvements
- Constructing the remainder of Dundas Street W., west of Kipling Ave to Bloor Street W. and the Kipling / Dundas intersection
- Constructing the new Viking Lane and St Albans access ramps to Kipling Ave
- Realigning Bloor Street alignment from Dundas to Kipling and constructing Road C
- Reconstructing the existing Dundas Street W. to Kipling Ave northbound ramp



WHAT'S AFTER THAT?

Stage 3 will complete construction on Kipling Avenue and Bloor Street West.