

April 30, 2018

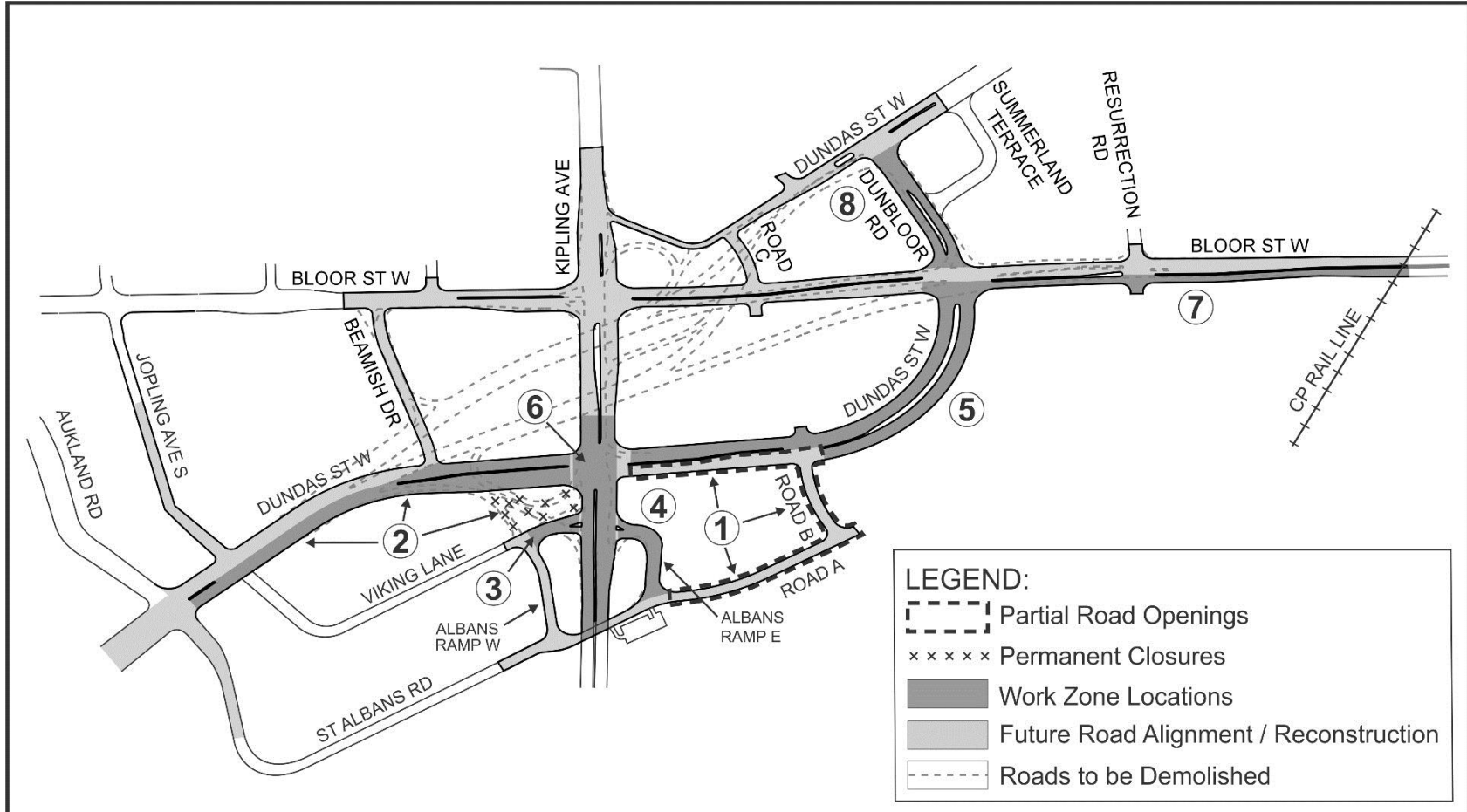
Six Points Interchange Reconfiguration: Stage 2

Contract: 16ECS-TI-01SP
Start Date: May 2018
Expected End Date: Summer 2019
Timeline is subject to change

The City of Toronto continues reconstructing the Six Points Interchange. Work is taking place southeast of Bloor Street West and Kipling Avenue (former Westwood Theatre lands), and at locations along Bloor Street West, Kipling Avenue, Dundas Street West, and Kipling access ramps (see map). This project is part of the Council-approved 2016 - 2025 Capital Budget and Plan, and supports the development of Etobicoke Centre as a vibrant mixed-use transit-oriented community. Additional Notices will be distributed as construction progresses.

The **WORK ZONE DETAILS** below provide information about the upcoming construction work and affected areas. Please visit the project webpage for more information and to find suggestions for alternate travel routes: toronto.ca/etobicokecentre.

WORK AREA










WORK ZONE DETAILS

Map # / Location / Timing	Work Being Done	Travel Restrictions
Partial Openings		
1. Road A, Road B, and new Dundas Street (EAST of Kipling Avenue) June 2018	Partial opening of newly constructed roads to vehicle traffic. Some roadside improvements (including tree plantings, sidewalks, bike lanes) will occur at a later date.	<ul style="list-style-type: none"> • One traffic lane open in each direction. • Provides access to Kipling TTC Station. • No access for pedestrians.
Closures		
2. Dundas Street, WEST of Kipling Ave Week of May 14 to December 2018	Closure of the following ramps and sidewalks: <ul style="list-style-type: none"> • Eastbound Dundas → southbound Kipling • Southbound Kipling → eastbound Dundas 	
3. Viking Lane Ramps June 2018 to December 2018	<ul style="list-style-type: none"> • Temporary Closure of the Kipling ramps to and from Viking Lane. • No pedestrian access to Kipling Avenue, please use alternate routes. 	
4. Albans Ramp E June 2018 to September 2018	<ul style="list-style-type: none"> • Full closure of Albans Ramp E to traffic, please use alternate routes. • No pedestrian access on this route, please use alternate routes. 	
New Construction		
2. Dundas Street, WEST of Kipling Ave May 2018 – December 2018	Constructing the new southern portion of Dundas Street, west of Kipling Avenue. Installing street lighting, separate underground sewer, water and hydro utilities.	<ul style="list-style-type: none"> • Dundas Street reduced to two eastbound and two westbound lanes. • Right turns onto Dundas Street not permitted from Viking Lane. • Temporary sidewalk maintained on south side of Dundas St with access to Six Points Park.
3. Viking Lane Ramps June 2018 – December 2018	Reconstructing the Viking Lane access ramp to and from Kipling Avenue and installing new street lighting.	<ul style="list-style-type: none"> • No pedestrian access to Kipling Avenue, please use alternate routes.

4. Albans Ramp E June 2018 – September 2018	Constructing the new, St. Albans Road to Kipling Avenue-ramp. Work includes grading, streetscaping (landscaping, street lighting and underground cables), roads and curbs.	<ul style="list-style-type: none"> No pedestrian access on this route, please use alternate routes.
Ongoing Construction - December 2018		
5. Dundas Street, <u>EAST</u> of Kipling Avenue (former Westwood Theatre lands)	Constructing the new Dundas Street West. Installing new watermains, storm sewers, sanitary sewers, streetscaping (landscaping, street lighting and underground utilities), roads and curbs.	N/A
6. Kipling Avenue	Constructing temporary and subsequent permanent intersection improvements and traffic signal systems at Kipling Avenue and Dundas Street West.	<ul style="list-style-type: none"> One lane of traffic in each direction maintained along Kipling Avenue at all times. Sidewalks maintained on east side of Kipling Avenue.
7. Bloor Street, <u>SOUTH</u> side	Installing temporary asphalt, new watermains, storm sewers, sanitary sewers, and streetscaping (including landscaping, street lighting and underground utilities).	<ul style="list-style-type: none"> One lane of traffic in each direction maintained along Bloor Street from the west side of Dunbloor Road to the east project limit (CP Rail Line). Sidewalks maintained on east side of Kipling Avenue.
8. Dunbloor Road	Widening the roadway along the western edge and constructing various roadway and boulevard improvements; shrub removal, street lighting, and repaving.	<ul style="list-style-type: none"> Widening work is not expected to impact traffic access along Dunbloor Road.

WHAT TO EXPECT DURING CONSTRUCTION

You may experience dust, noise and other inconveniences. The City will make efforts to reduce the impacts. Your patience is appreciated.

	Work Hours: Work will take place from 7:00 am to 7:00 pm., Monday to Friday, subject to safe weather conditions, with work after hours and on weekends as required and approved by the City.
	Road and Sidewalk Access: In order to complete the work in a safe manner, there will be road and sidewalk restrictions within the construction work zone. Adequate signage will be placed in advance of any sidewalk restrictions. Access for emergency vehicles will be maintained at all times. Driveway Access: The contractor will notify you of any temporary restrictions to your driveway access. If your property has two entrances, one entrance will be kept open at all times.
	Traffic Management: Efforts have been made to manage traffic in the area for the safety of workers, road users and residents. These efforts include adding Local Access signs, revising traffic signal times. Road users should expect delays and increased traffic on nearby streets. Please visit our website for information on possible alternate routes to aid your travel: toronto.ca/etobicokecentre
	Parking: Parking in the active work zone is not permitted. If your parked vehicle affects the construction work, it will be re-located with no charge to the owner. Please contact parking control for the location of your vehicle at 416-808-2222 .
	Transit Service: This project will affect travel times of a number of TTC and MiWay Routes to and from Kipling Subway Station that travel along Bloor Street West and Kipling Avenue. Visit ttc.ca or mississauga.ca/portal/miway for accurate schedule information.
	Tree Removal: Trees will be preserved through tree protection measures. Some trees within the construction area will be removed in advance. New trees will be planted as part of the area restoration / design.
	Village of Islington BIA and Local Businesses will be open throughout construction. All are welcome to dine, shop and play!

NEED MORE INFORMATION?

If you have questions about the upcoming work, contact us and quote **Contract 16ECS-TI-01SP**.

Project Contact / Field Ambassador	Nathan Jenkins 416-338-7755 etobicokecentre@toronto.ca 7:00 am – 5:30 pm, Monday to Friday
General City of Toronto Inquiries	311
TTY Hearing Impaired Service	416-338-0889 (7 Days a week, 8 am – 5pm, closed holidays)
Web toronto.ca/etobicokecentre	Twitter @TO_Transport

Thank you for your patience. Building a great city takes time. Better infrastructure for all of us is worth the wait.