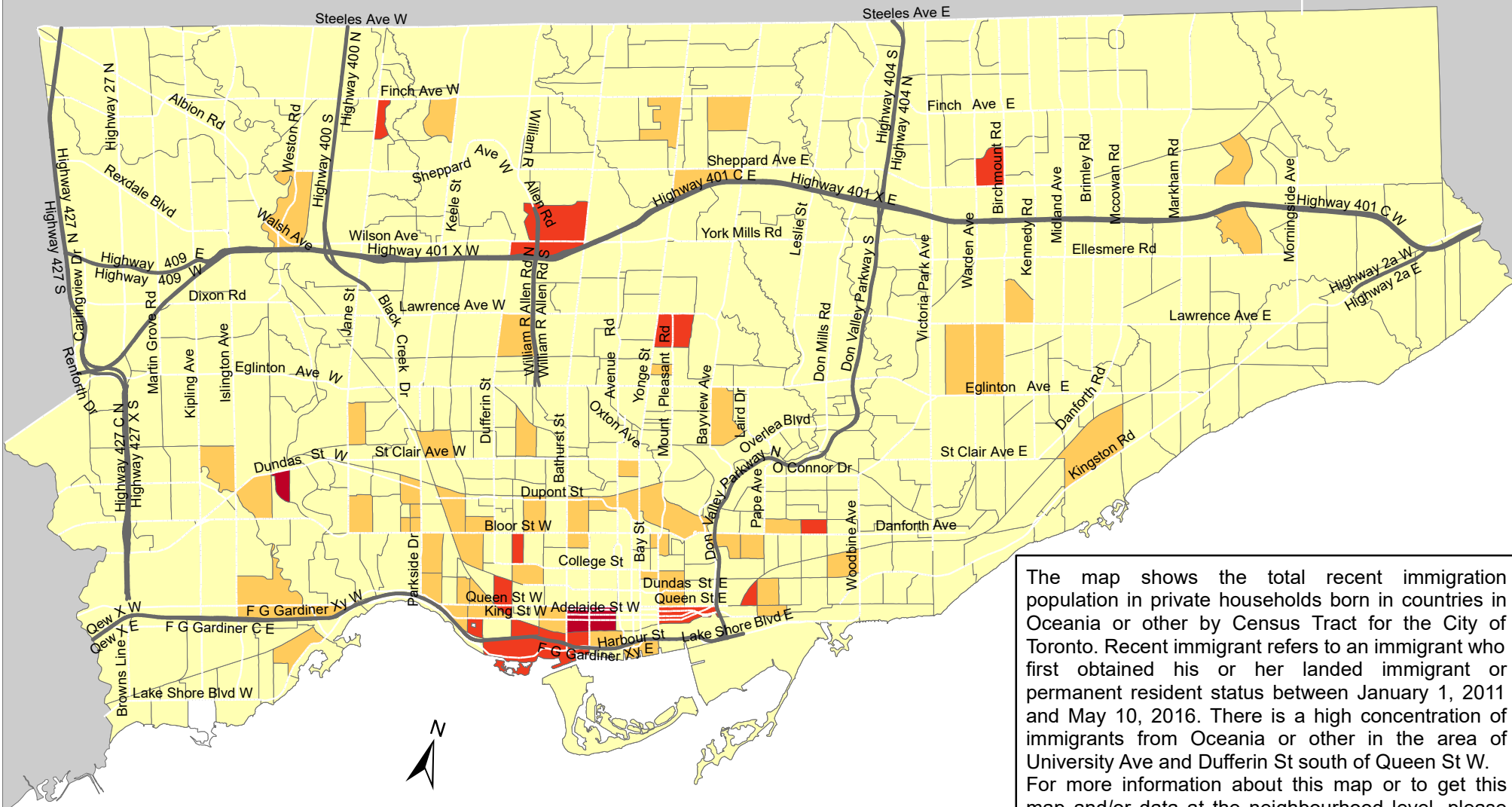
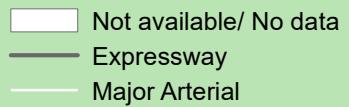
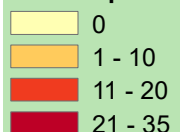


City of Toronto Recent Immigrants - Oceania and Other 2016



The map shows the total recent immigration population in private households born in countries in Oceania or other by Census Tract for the City of Toronto. Recent immigrant refers to an immigrant who first obtained his or her landed immigrant or permanent resident status between January 1, 2011 and May 10, 2016. There is a high concentration of immigrants from Oceania or other in the area of University Ave and Dufferin St south of Queen St W. For more information about this map or to get this map and/or data at the neighbourhood level, please contact Harvey Low at 416-392-8660 or harvey.low@toronto.ca.

Total Population of Recent Immigrants - Oceania and



Source: City of Toronto;
 Statistics Canada 2016 Census.
 Copyright © 2018 City of Toronto. All Rights Reserved.
 Published: May 2018.
 Prepared by: Social Research and Analysis Unit.
 Contact: spar@toronto.ca.