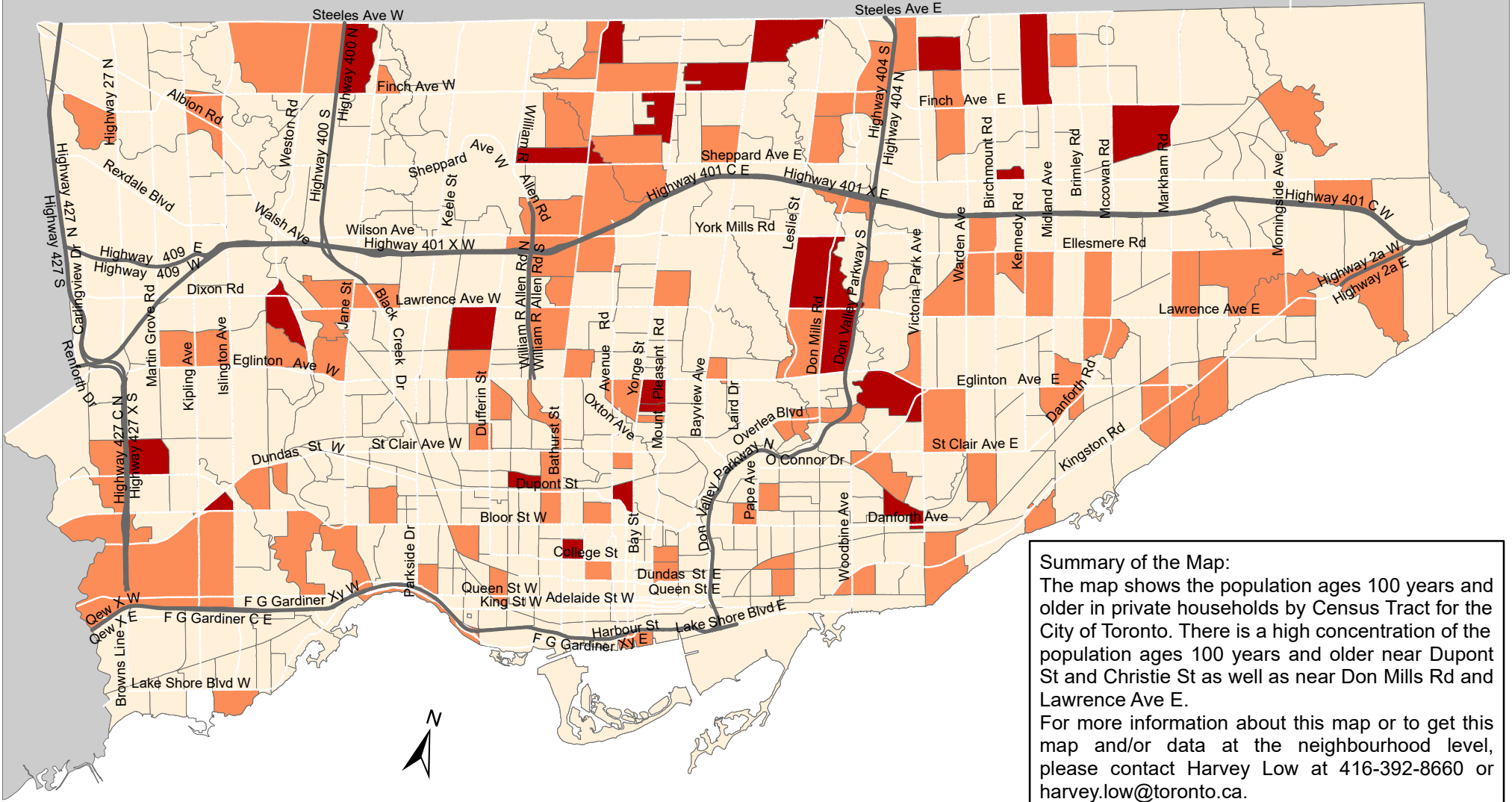
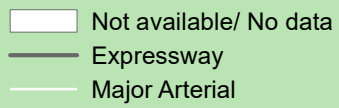
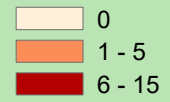


City of Toronto Population - Population 100 Years and Over 2016



Summary of the Map:
 The map shows the population ages 100 years and older in private households by Census Tract for the City of Toronto. There is a high concentration of the population ages 100 years and older near Dupont St and Christie St as well as near Don Mills Rd and Lawrence Ave E.
 For more information about this map or to get this map and/or data at the neighbourhood level, please contact Harvey Low at 416-392-8660 or harvey.low@toronto.ca.

Population 100 Years and Over



Source: City of Toronto;
 Statistics Canada 2016 Census.
 Copyright © 2018 City of Toronto. All Rights Reserved.
 Published: May 2018.
 Prepared by: Social Research and Analysis Unit.
 Contact: spar@toronto.ca.