

APPENDIX E
FIRST NATIONS CONSULTATION

Aboriginal Notification

Senior Project Coordinator M. Pyjor
 Project Name Passmore
 Date Last Updated: 12/08/2017

Notice of Commencement	Registered Mail	Email	Response
Contact:			
Initial Contact	12/13/2016	12/06/2016	
First Follow Up		12/13/2016	
Second Follow up		12/28/2016	
Third follow up			
Contact:			
Initial Contact	12/13/2016	12/06/2016	
First Follow Up		12/13/2016	
Second Follow up		12/28/2016	
Third follow up			
Contact:			
Initial Contact	12/13/2016	12/06/2016	
First Follow Up		12/13/2016	
Second Follow up		12/28/2016	
Third follow up			
Contact:			
Initial Contact	12/13/2016	12/06/2016	
First Follow Up		12/13/2016	
Second Follow up		12/28/2016	
Third follow up			
Contact:			
Initial Contact	12/13/2016	12/06/2016	
First Follow Up		12/13/2016	
Second Follow up		12/28/2016	
Third follow up			
Contact:			
Initial Contact	12/13/2016	12/06/2016	
First Follow Up		12/13/2016	
Second Follow up		12/28/2016	January 3, 2017
Third follow up			
Internal		12/06/2016	

Stage 1		Response	
Contact:	Fawn Sault Mississauga of New Credits		
Initial Contact		March 3, 2017	March 3, 2017
First Follow Up			March 9, 2017
Second Follow up			March 22, 2017
Third follow up			
Contact:	Alderville		
Initial Contact		March 3, 2017	March 3, 2017
First Follow Up			March 9, 2017
Second Follow up			March 22, 2017
Third follow up			
Contact:	Curve Lake		
Initial Contact		March 3, 2017	March 3, 2017
First Follow Up			March 9, 2017
Second Follow up			March 22, 2017
Third follow up			
Contact:	MSFN		
Initial Contact		March 3, 2017	March 3, 2017
First Follow Up			March 9, 2017
Second Follow up			March 22, 2017
Third follow up			
Contact:	Kiawartha		
Initial Contact		March 3, 2017	March 3, 2017
First Follow Up			March 9, 2017
Second Follow up			
Third follow up			
Contact:	Hiawartha		
Initial Contact		March 3, 2017	March 3, 2017
First Follow Up			March 9, 2017
Second Follow up			March 22, 2017
Third follow up			
Notice of Completion		Response	

John Lively
Deputy City Manager

Policy, Planning, Finance & Administration
Metro Hall, 19th Floor
Toronto, Ontario M5V 3C6

Reply to: Anne-Marie Croce
Public Consultation Unit
Tel: (416) 392-2896
Fax: (416) 392-2974
TTY: (416) 338-0889
E-mail: AnneMarie.Croce@toronto.ca

December 6, 2016

Mississaugas of Scugog Island
22521 Island Rd.
Port Perry, ON. L9L 1B6

Dear Chief Tracy Gauthier,

Re: Notice of Study Commencement: Passmore Avenue

The City of Toronto is undertaking an Environmental Assessment Study on Passmore Avenue to improve traffic operations and road conditions between State Crown Boulevard and Markham Road.

The study will consider:

- Road network connectivity and consistency
- Road widening from two lanes to four lanes
- Road surface conditions
- Construction of new and consistent sidewalks
- Future growth of surrounding area
- Water and stormwater service requirements (e.g. storm sewers)

Attached is a map of the study area and further information about the study can be found at toronto.ca/Passmore.

Your input is important. Please contact please contact myself or Maogosha Pyjor, Public Consultation Coordinator at 416-338-2850 or mpyjor@toronto.ca at your earliest convenience should you have any questions, or would like further information.

Regards,



Anne-Marie Croce
Public Consultation Unit
City of Toronto

John Livey
Deputy City Manager

Policy, Planning, Finance &
Administration
Metro Hall, 19th Floor
Toronto, Ontario M5V 3C6

Reply to: Anne-Marie Croce
Public Consultation Unit
Tel: (416) 392-2896
Fax: (416) 392-2974
TTY: (416) 338-0889
E-mail: AnneMarie.Croce@toronto.ca

February 28, 2017

Mississaugas of Scugog Island First Nation
22521 Island Rd.
Port Perry, ON
L9L 1B6

Re: Notice of Stage 1 Archaeological Reports: Passmore Avenue

Dear Chief Tracy Gauthier,

The City of Toronto is undertaking a Municipal Class Environmental Assessment study to look at options to improve traffic operations and road conditions on Passmore Avenue between State Crown Boulevard between Middlefield Road and Markham Road.


As part of our study a stage 1 Archaeological Assessment has been completed. Please note, an electronic copy of the report will only be sent by email unless otherwise requested. If you do not receive the electronic copy or would like a hard copy sent, please email AnneMarie.Croce@toronto.ca and a copy of the report will be issued.

We will notice you throughout the next stages of our study.

Further information about the study can be found at toronto.ca/passmore.

Your input is important. Please contact please contact Maogosha Pyjor, Public Consultation Coordinator at 416-338-2850 or Maogosha.pyjor@toronto.ca or myself Anne-Marie Croce, Research Analyst AnneMarie.Croce@toronto.ca or 416-392-2896 at your earliest convenience should you have any questions, or would like further information.

Regards,

A handwritten signature in cursive script that reads "Amcroce".

Anne-Marie Croce
Public Consultation Unit, City of Toronto

John Livey
Deputy City Manager

Policy, Planning, Finance & Administration
Metro Hall, 19th Floor
Toronto, Ontario M5V 3C6

Reply to: Anne-Marie Croce
Public Consultation Unit
Tel: (416) 392-2896
Fax: (416) 392-2974
TTY: (416) 338-0889
E-mail: AnneMarie.Croce@toronto.ca

December 6, 2016

Fawn Sault, Coordinator Consolation and Outreach Office
Mississauga of the New Credit First Nation
2789 Mississauga Rd.
Hagersville, ON N0A 1H0

Re: Notice of Study Commencement: Passmore Avenue

The City of Toronto is undertaking an Environmental Assessment Study on Passmore Avenue to improve traffic operations and road conditions between State Crown Boulevard and Markham Road.

The study will consider:

- Road network connectivity and consistency
- Road widening from two lanes to four lanes
- Road surface conditions
- Construction of new and consistent sidewalks
- Future growth of surrounding area
- Water and stormwater service requirements (e.g. storm sewers)

Attached is a map of the study area and further information about the study can be found at toronto.ca/Passmore.

Your input is important. Please contact please contact myself or Maogosha Pyjor, Public Consultation Coordinator at 416-338-2850 or mpyjor@toronto.ca at your earliest convenience should you have any questions, or would like further information.

Regards,



Anne-Marie Croce
Public Consultation Unit
City of Toronto

John Livey
Deputy City Manager

**Policy, Planning, Finance &
Administration**
Metro Hall, 19th Floor
Toronto, Ontario M5V 3C6

Reply to: Anne-Marie Croce
Public Consultation Unit
Tel: (416) 392-2896
Fax: (416) 392-2974
TTY: (416) 338-0889
E-mail: AnneMarie.Croce@toronto.ca

February 28, 2017

Mississaugas of New Credit First Nation
2789 Mississuga Rd. RR#6
Hagersville, ON N0A 1H0

Re: Notice of Stage 1 Archaeological Reports: Steeles Avenue Bridge

Dear Fawn Sault,

The City of Toronto is undertaking a Municipal Class Environmental Assessment Steeles Ave Bridge study between Kennedy and Midland Avenue to evaluate alternatives to address the increasing need to build a bridge (road over rail or road under rail) in order to improve traffic congestion, safety, access and connections for all road users on Steeles Avenue East between Kennedy Road and Midland Avenue. Additional considerations include the widening of vehicle lanes from 4 lanes to 6 lanes as well as bicycle lanes and pedestrian improvements.


As part of our study a stage 1 Archaeological Assessment has been completed. Please note, an electronic copy of the report will only be sent by email unless otherwise requested. If you do not receive the electronic copy or would like a hard copy sent, please email AnneMarie.Croce@toronto.ca and a copy of the report will be issued.

We will notice you throughout the next stages of our study.


Further information about the study can be found at toronto.ca/Steelesbridge.

Your input is important. Please contact please contact Maogosha Pyjor, Public Consultation Coordinator at 416-338-2850 or Maogosha.pyjor@toronto.ca or myself Anne-Marie Croce, Research Analyst AnneMarie.Croce@toronto.ca or 416-392-2896 at your earliest convenience should you have any questions, or would like further information.

Regards,

A handwritten signature in black ink that reads "Amcroce".

Anne-Marie Croce
Public Consultation Unit, City of Toronto



**For the best experience, open this PDF portfolio in
Acrobat X or Adobe Reader X, or later.**

[Get Adobe Reader Now!](#)

John Livey
Deputy City Manager

**Policy, Planning, Finance &
Administration**
Metro Hall, 19th Floor
Toronto, Ontario M5V 3C6

Reply to: Anne-Marie Croce
Public Consultation Unit
Tel: (416) 392-2896
Fax: (416) 392-2974
TTY: (416) 338-0889
E-mail: AnneMarie.Croce@toronto.ca

December 6, 2016

Kawartha Nishnawbe First Nation
RR #4
General Delivery
Burleigh Falls, ON. K0L 2H0

Dear Kris Nahrgang,

Re: Notice of Study Commencement: Passmore Avenue

The City of Toronto is undertaking an Environmental Assessment Study on Passmore Avenue to improve traffic operations and road conditions between State Crown Boulevard and Markham Road.

The study will consider:

- Road network connectivity and consistency
- Road widening from two lanes to four lanes
- Road surface conditions
- Construction of new and consistent sidewalks
- Future growth of surrounding area
- Water and stormwater service requirements (e.g. storm sewers)

Attached is a map of the study area and further information about the study can be found at toronto.ca/Passmore.

Your input is important. Please contact please contact myself or Maogosha Pyjor, Public Consultation Coordinator at 416-338-2850 or mpyjor@toronto.ca at your earliest convenience should you have any questions, or would like further information.

Regards,



Anne-Marie Croce
Public Consultation Unit
City of Toronto

John Livey
Deputy City Manager

Policy, Planning, Finance &
Administration
Metro Hall, 19th Floor
Toronto, Ontario M5V 3C6

Reply to: Anne-Marie Croce
Public Consultation Unit
Tel: (416) 392-2896
Fax: (416) 392-2974
TTY: (416) 338-0889
E-mail: AnneMarie.Croce@toronto.ca

February 28, 2017

Kawartha Nishnawbe First Nation
Box 1432
Lakefield, ON. K0L 2H0

Re: Notice of Stage 1 Archaeological Reports: Passmore Avenue

Dear Chief Kris Nashrgang,

The City of Toronto is undertaking a Municipal Class Environmental Assessment study to look at options to improve traffic operations and road conditions on Passmore Avenue between State Crown Boulevard between Middlefield Road and Markham Road.

As part of our study a stage 1 Archaeological Assessment has been completed. Please note, an electronic copy of the report will only be sent by email unless otherwise requested. If you do not receive the electronic copy or would like a hard copy sent, please email AnneMarie.Croce@toronto.ca and a copy of the report will be issued.

We will notice you throughout the next stages of our study.

Further information about the study can be found at toronto.ca/passmore.

Your input is important. Please contact please contact Maogosha Pyjor, Public Consultation Coordinator at 416-338-2850 or Maogosha.pyjor@toronto.ca or myself Anne-Marie Croce, Research Analyst AnneMarie.Croce@toronto.ca or 416-392-2896 at your earliest convenience should you have any questions, or would like further information.

Regards,

A handwritten signature in cursive script that reads "Amcroce".

Anne-Marie Croce
Public Consultation Unit, City of Toronto

John Livey
Deputy City Manager

**Policy, Planning, Finance &
Administration**
Metro Hall, 19th Floor
Toronto, Ontario M5V 3C6

Reply to: Anne-Marie Croce
Public Consultation Unit
Tel: (416) 392-2896
Fax: (416) 392-2974
TTY: (416) 338-0889
E-mail: AnneMarie.Croce@toronto.ca

December 6, 2016

Hiawatha First Nation
123 Paudash Street
R.R. #2
Keene, ON. K0L 2G0

Dear Chief Sandra Moore,

Re: Notice of Study Commencement: Passmore Avenue

The City of Toronto is undertaking an Environmental Assessment Study on Passmore Avenue to improve traffic operations and road conditions between State Crown Boulevard and Markham Road.

The study will consider:

- Road network connectivity and consistency
- Road widening from two lanes to four lanes
- Road surface conditions
- Construction of new and consistent sidewalks
- Future growth of surrounding area
- Water and stormwater service requirements (e.g. storm sewers)

Attached is a map of the study area and further information about the study can be found at toronto.ca/Passmore.

Your input is important. Please contact please contact myself or Maogosha Pyjor, Public Consultation Coordinator at 416-338-2850 or mpyjor@toronto.ca at your earliest convenience should you have any questions, or would like further information.

Regards,



Anne-Marie Croce
Public Consultation Unit
City of Toronto



HIAWATHA FIRST NATION
123 Paudash Street
Hiawatha, ON K9J 0E6

Chief:	Greg Cowie
Councillor:	Kirk Edwards
Councillor:	Lorne Paudash
Councillor:	Art Vowles
Councillor:	Katie Wilson

January 3, 2017

Dear Ms. Croce:

Thank you for the information you sent to Hiawatha First Nation regarding the Notice of Study Commencement for improvements on Passmore Avenue which is being proposed within Hiawatha First Nation's Traditional and Treaty Territories. Hiawatha First Nation appreciates that the City of Toronto recognizes the importance of First Nations Consultation and that your office is conforming to the requirements within the Duty to Consult Process. The correspondence Hiawatha First Nation has received is not considered meaningful consultation but rather information sharing.

As per the Hiawatha First Nation Consultation Protocol, your proposed project is deemed to have little, if any, impact on Hiawatha First Nation's traditional territory and/or rights. Hiawatha First Nation requests you contact us if archaeological artifacts are found as we require our trained archaeological liaisons be present at the archaeological sites during the assessments. We also ask that you forward any archaeological reports to Hiawatha First Nation as they are completed. Any maps pertaining to the project should be sent to Hiawatha First Nation in a shape file.

Hiawatha First Nation reserves the right to provide additional comment should further development result in additional potential impact on our traditional territory and rights. Please be aware that while we request to be kept apprised throughout all phases of this project, we may not always have representation at all stakeholders meetings.

Further correspondence may be directed to my attention at the mailing address above or the e-mail address below.

Sincerely,

Lori Loucks
Core Consultation Worker
Hiawatha First Nation

lloucks@hiawathafn.ca
Tele: (705) 295-7771
Fax: (705) 295-7131

John Livey
Deputy City Manager

**Policy, Planning, Finance &
Administration**
Metro Hall, 19th Floor
Toronto, Ontario M5V 3C6

Reply to: Anne-Marie Croce
Public Consultation Unit
Tel: (416) 392-2896
Fax: (416) 392-2974
TTY: (416) 338-0889
E-mail: AnneMarie.Croce@toronto.ca

February 28, 2017

Hiawatha First Nation
123 Paudash Street. RR2
Keene, ON K0L 2G0

Re: Notice of Stage 1 Archaeological Reports: Passmore Avenue

Dear Tom Cowie,

The City of Toronto is undertaking a Municipal Class Environmental Assessment study to look at options to improve traffic operations and road conditions on Passmore Avenue between State Crown Boulevard between Middlefield Road and Markham Road.

As part of our study a stage 1 Archaeological Assessment has been completed. Please note, an electronic copy of the report will only be sent by email unless otherwise requested. If you do not receive the electronic copy or would like a hard copy sent, please email AnneMarie.Croce@toronto.ca and a copy of the report will be issued.

We will notice you throughout the next stages of our study.

Further information about the study can be found at toronto.ca/passmore.

Your input is important. Please contact please contact Maogosha Pyjor, Public Consultation Coordinator at 416-338-2850 or Maogosha.pyjor@toronto.ca or myself Anne-Marie Croce, Research Analyst AnneMarie.Croce@toronto.ca or 416-392-2896 at your earliest convenience should you have any questions, or would like further information.

Regards,

A handwritten signature in black ink that reads "Amcroce".

Anne-Marie Croce
Public Consultation Unit, City of Toronto

John Livey
Deputy City Manager

**Policy, Planning, Finance &
Administration**
Metro Hall, 19th Floor
Toronto, Ontario M5V 3C6

Reply to: Anne-Marie Croce
Public Consultation Unit
Tel: (416) 392-2896
Fax: (416) 392-2974
TTY: (416) 338-0889
E-mail: AnneMarie.Croce@toronto.ca

December 6, 2016

Curve Lake First Nation
22 Winookeeda Rd.
Curve Lake, ON K0L 1R0

Dear Chief Phyllis Williams,

Re: Notice of Study Commencement: Passmore Avenue

The City of Toronto is undertaking an Environmental Assessment Study on Passmore Avenue to improve traffic operations and road conditions between State Crown Boulevard and Markham Road.

The study will consider:

- Road network connectivity and consistency
- Road widening from two lanes to four lanes
- Road surface conditions
- Construction of new and consistent sidewalks
- Future growth of surrounding area
- Water and stormwater service requirements (e.g. storm sewers)

Attached is a map of the study area and further information about the study can be found at toronto.ca/Passmore.

Your input is important. Please contact please contact myself or Maogosha Pyjor, Public Consultation Coordinator at 416-338-2850 or mpyjor@toronto.ca at your earliest convenience should you have any questions, or would like further information.

Regards,



Anne-Marie Croce
Public Consultation Unit
City of Toronto

John Livey
Deputy City Manager

**Policy, Planning, Finance &
Administration**
Metro Hall, 19th Floor
Toronto, Ontario M5V 3C6

Reply to: Anne-Marie Croce
Public Consultation Unit
Tel: (416) 392-2896
Fax: (416) 392-2974
TTY: (416) 338-0889
E-mail: AnneMarie.Croce@toronto.ca

February 28, 2017

Chief Phyllis Williams
Curve Lake First Nation
22 Winookeeda Rd.
Curve Lake, ON K0L 1R0

Re: Notice of Stage 1 Archaeological Reports: Passmore Avenue

Dear Chief Phyllis Williams,

The City of Toronto is undertaking a Municipal Class Environmental Assessment study to look at options to improve traffic operations and road conditions on Passmore Avenue between State Crown Boulevard between Middlefield Road and Markham Road.


As part of our study a stage 1 Archaeological Assessment has been completed. Please note, an electronic copy of the report will only be sent by email unless otherwise requested. If you do not receive the electronic copy or would like a hard copy sent, please email AnneMarie.Croce@toronto.ca and a copy of the report will be issued.

We will notice you throughout the next stages of our study.

Further information about the study can be found at toronto.ca/passmore.

Your input is important. Please contact please contact Maogosha Pyjor, Public Consultation Coordinator at 416-338-2850 or Maogosha.pyjor@toronto.ca or myself Anne-Marie Croce, Research Analyst AnneMarie.Croce@toronto.ca or 416-392-2896 at your earliest convenience should you have any questions, or would like further information.

Regards,

A handwritten signature in black ink that reads "Amcroce".

Anne-Marie Croce
Public Consultation Unit, City of Toronto

John Livey
Deputy City Manager

**Policy, Planning, Finance &
Administration**
Metro Hall, 19th Floor
Toronto, Ontario M5V 3C6

Reply to: Anne-Marie Croce
Public Consultation Unit
Tel: (416) 392-2896
Fax: (416) 392-2974
TTY: (416) 338-0889
E-mail: AnneMarie.Croce@toronto.ca

December 6, 2016

Alderville First Nation
11696 Seconf Line, PO Box 46
Roseneath, ON. K0K 2X0

Dear Chief James Marsden,

Re: Notice of Study Commencement: Passmore Avenue

The City of Toronto is undertaking an Environmental Assessment Study on Passmore Avenue to improve traffic operations and road conditions between State Crown Boulevard and Markham Road.

The study will consider:

- Road network connectivity and consistency
- Road widening from two lanes to four lanes
- Road surface conditions
- Construction of new and consistent sidewalks
- Future growth of surrounding area
- Water and stormwater service requirements (e.g. storm sewers)

Attached is a map of the study area and further information about the study can be found at toronto.ca/Passmore.

Your input is important. Please contact please contact myself or Maogosha Pyjor, Public Consultation Coordinator at 416-338-2850 or mpyjor@toronto.ca at your earliest convenience should you have any questions, or would like further information.

Regards,



Anne-Marie Croce
Public Consultation Unit
City of Toronto

John Livey
Deputy City Manager

Policy, Planning, Finance &
Administration
Metro Hall, 19th Floor
Toronto, Ontario M5V 3C6

Reply to: Anne-Marie Croce
Public Consultation Unit
Tel: (416) 392-2896
Fax: (416) 392-2974
TTY: (416) 338-0889
E-mail: AnneMarie.Croce@toronto.ca

February 28, 2017

Alderville First Nation
11696 Second Line, PO Box 46
Roseneath, ON. K0K 2X0

Re: Notice of Stage 1 Archaeological Reports: Passmore Avenue

Dear Chief James Marsden,

The City of Toronto is undertaking a Municipal Class Environmental Assessment study to look at options to improve traffic operations and road conditions on Passmore Avenue between State Crown Boulevard between Middlefield Road and Markham Road.

As part of our study a stage 1 Archaeological Assessment has been completed. Please note, an electronic copy of the report will only be sent by email unless otherwise requested. If you do not receive the electronic copy or would like a hard copy sent, please email AnneMarie.Croce@toronto.ca and a copy of the report will be issued.

We will notice you throughout the next stages of our study.

Further information about the study can be found at toronto.ca/passmore.

Your input is important. Please contact please contact Maogosha Pyjor, Public Consultation Coordinator at 416-338-2850 or Maogosha.pyjor@toronto.ca or myself Anne-Marie Croce, Research Analyst AnneMarie.Croce@toronto.ca or 416-392-2896 at your earliest convenience should you have any questions, or would like further information.

Regards,

A handwritten signature in black ink that reads "Amcroce".

Anne-Marie Croce
Public Consultation Unit, City of Toronto