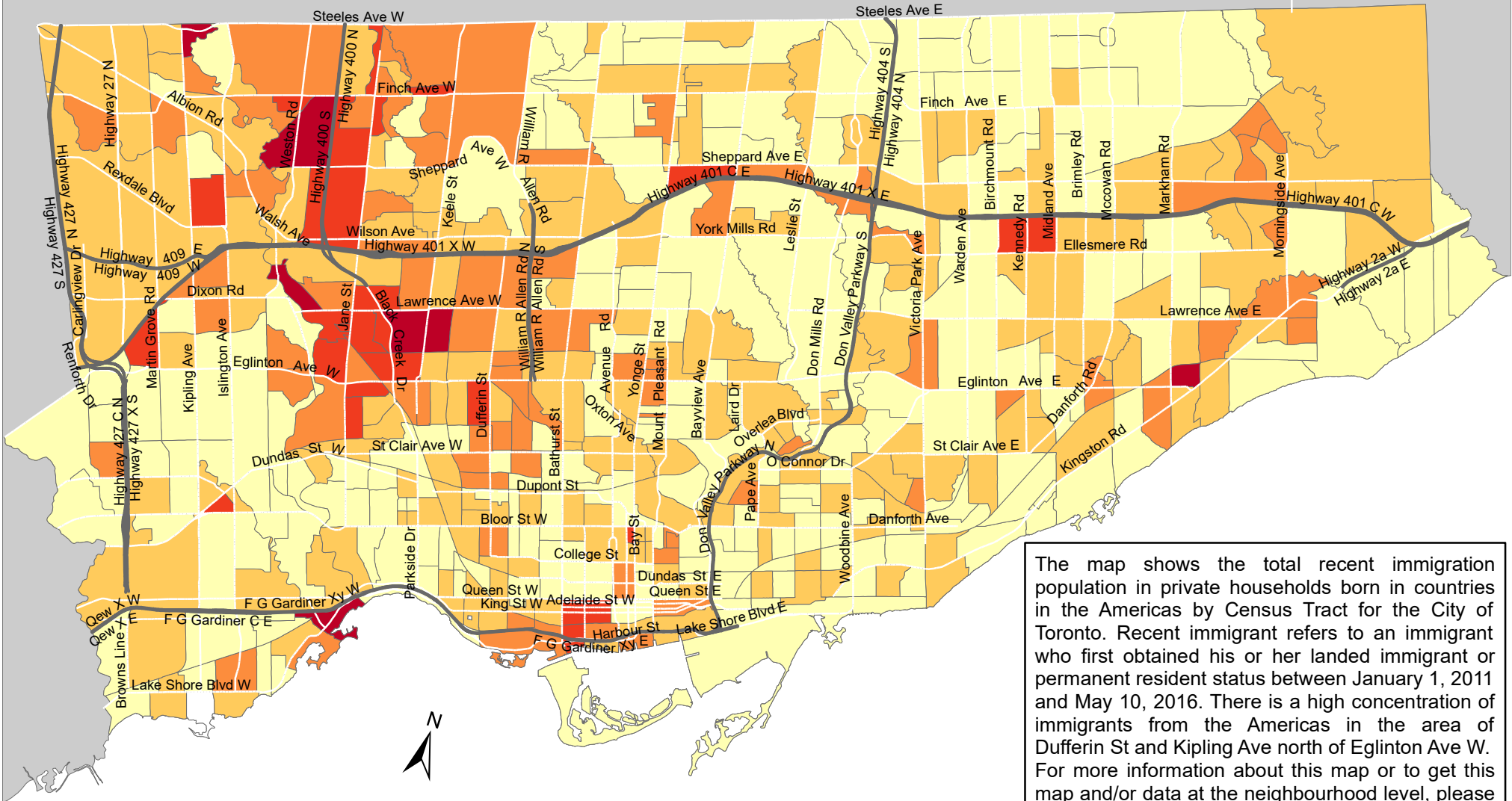
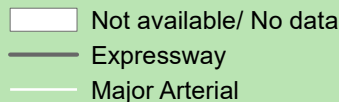
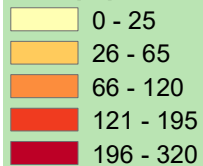


City of Toronto Recent Immigrants - Americas 2016



The map shows the total recent immigration population in private households born in countries in the Americas by Census Tract for the City of Toronto. Recent immigrant refers to an immigrant who first obtained his or her landed immigrant or permanent resident status between January 1, 2011 and May 10, 2016. There is a high concentration of immigrants from the Americas in the area of Dufferin St and Kipling Ave north of Eglinton Ave W. For more information about this map or to get this map and/or data at the neighbourhood level, please contact Harvey Low at 416-392-8660 or harvey.low@toronto.ca.

Total population of Recent Immigrants -



Source: City of Toronto;
Statistics Canada 2016 Census.

Copyright © 2018 City of Toronto. All Rights Reserved.
Published: May 2018.

Prepared by: Social Research and Analysis Unit.
Contact: spar@toronto.ca.