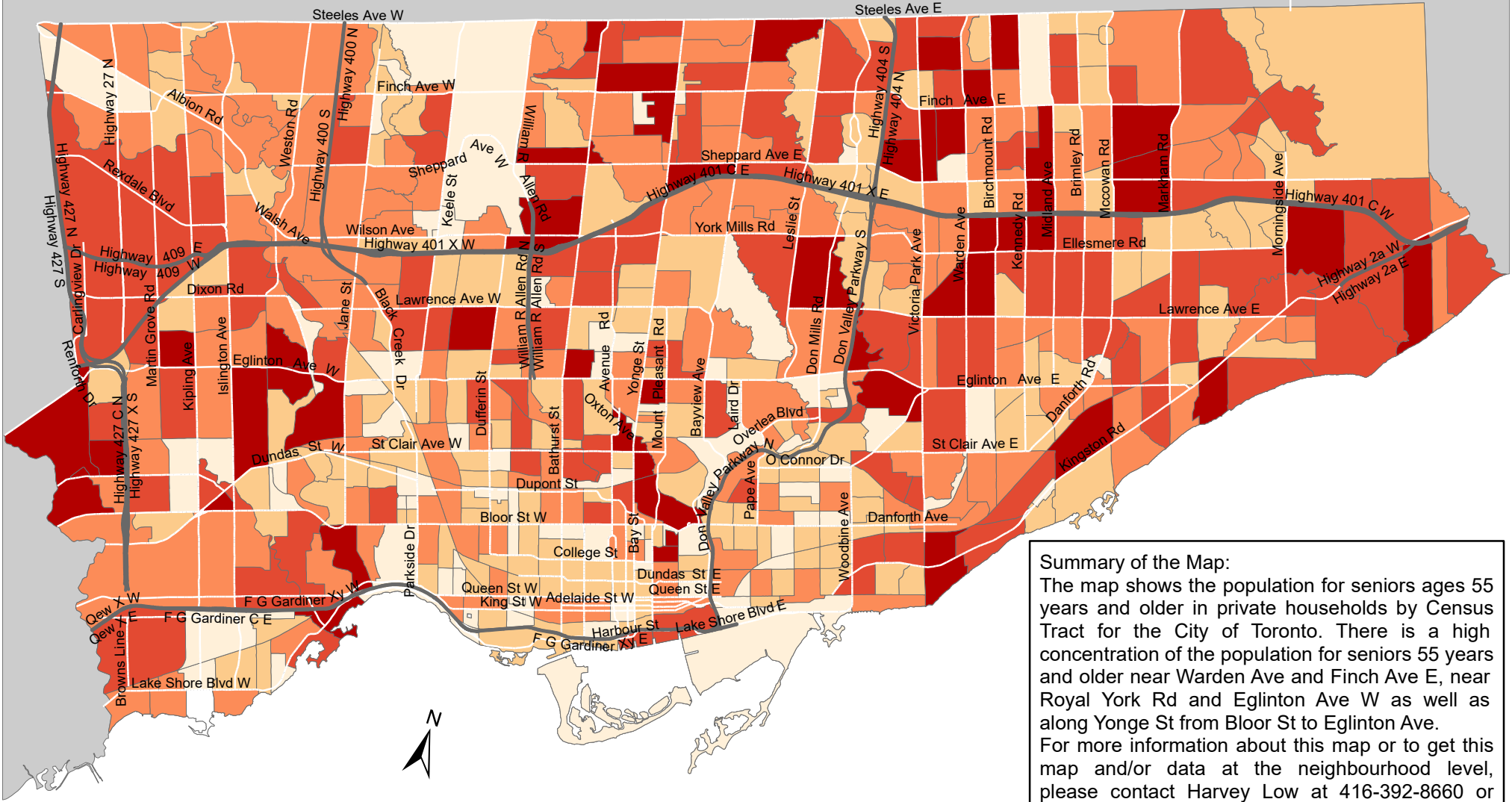
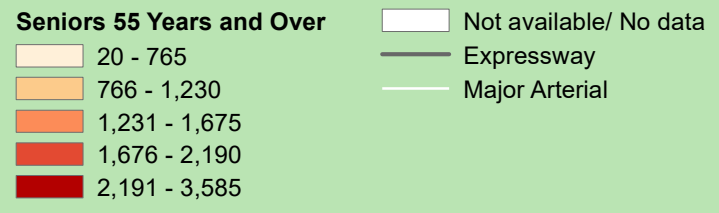



City of Toronto Population - Seniors 55 Years and Over 2016



Summary of the Map:
 The map shows the population for seniors ages 55 years and older in private households by Census Tract for the City of Toronto. There is a high concentration of the population for seniors 55 years and older near Warden Ave and Finch Ave E, near Royal York Rd and Eglinton Ave W as well as along Yonge St from Bloor St to Eglinton Ave. For more information about this map or to get this map and/or data at the neighbourhood level, please contact Harvey Low at 416-392-8660 or harvey.low@toronto.ca.



Source: City of Toronto;
 Statistics Canada 2016 Census.

Copyright © 2018 City of Toronto. All Rights Reserved.
 Published: May 2018.

Prepared by: Social Research and Analysis Unit.
 Contact: spar@toronto.ca.