

July 16, 2018

TTC Track Intersection Renewal on Broadview Avenue at Gerrard Street East

Contract: 18ECS-TI-05SP

Start Date: July 24, 2018

End Date: September 8, 2018.

**Content/dates subject to change. More details will be provided in a future notice.*

Since June 25, 2018, the City of Toronto and Toronto Transit Commission has been renewing aging TTC streetcar track on Broadview Avenue at the intersections of Dundas Street East and on Broadview Avenue to First Avenue. The last phase of construction will start at the intersection of Broadview Avenue and Gerrard Street East.

Broadview and Gerrard will be FULLY CLOSED from 4:00 a.m. July 24 to 6:00 a.m. September 8.

- **This intersection will be CLOSED TO ALL TRAFFIC**
- **Deliveries to impacted businesses must contact staff to make arrangements**
- **Signage indicating this closure will be located at several points in the area:**
 - **from Pottery Road/Mortimer Avenue to Eastern Avenue and,**
 - **from Parliament Street to Coxwell Avenue**
- **Motorists who ordinarily use Broadview or Gerrard as a through route should use alternatives (see below).**





Traffic Management: Efforts have been made to manage traffic in the area for the safety of workers, road users and residents. Road users should expect delays and increased traffic on nearby main and side streets.

LOCAL ACCESS ONLY ON STREETS BOUNDED BY (see map on reverse)

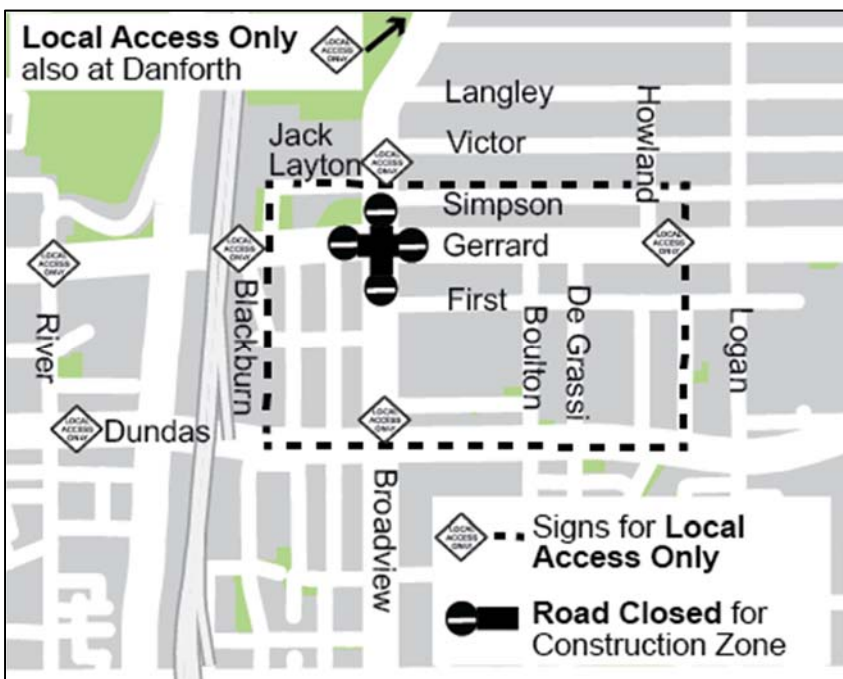
- **Danforth Ave** (to the north) and **Dundas St** (to the south)
- **Logan Ave** (to the east) and **Blackburn St** (to the west)

THROUGH TRAFFIC TO USE ALTERNATE ROUTES:

- East-West traffic: **Eastern Ave, Dundas St, Danforth Ave.**
- North-South traffic: **Parliament St, River St, Logan Ave, Carlaw Ave.**

	<p>Pedestrians: Sidewalks along Broadview Ave and Gerrard Street East will remain accessible. Pedestrians will be safely detoured around the work area to access local businesses.</p>
	<p>Cyclists: Due to the nature of the closure, a formal detour for cyclists has not been planned for this project, for pedestrian and cyclists safety, cyclists are expected to dismount and walk around the intersection closures or choose an alternate route.</p>

MAPS OF WORK, TRAFFIC IMPACTS



Only TTC Vehicles, Emergency Vehicles, Hospital Staff, visitors and Hospital Services vehicles will have access to:

- Jack Layton Way
- Blue Rodeo Drive
- St Matthews Road

See more detailed maps online:
toronto.ca/broadview-track

NEED MORE INFORMATION?

If you have questions about this work, please contact us and quote **Contract # 18ECS-TI-05SP**

Public Consultation	Kate Kusiak, 416-392-2995, kate.kusiak@toronto.ca
TTC Community Liaison	Niki Angelis, 416-981-1532, Niki.Angelis@ttc.ca
TTY Hearing Impaired Service	416-338-0889 (7 Days a week, 8 a.m. – 5 p.m., closed holidays)
General inquiries	311 如果需要廣東話協助, 請致電 311

Thank you for your patience. Building a great city takes time. Better infrastructure for all of us is worth the wait.