

2014 ELECTION MAP Voting Subdivisions




Legend

- 9 Voting Subdivision
- 1 Self-contained Voting Place
- 2 Voting Place

WARD 12


York South - Weston




City Clerk's Office
Elections and Registry Services
Election Services

89 Northline Road
Toronto, Ontario M4B 3G1
Tel: 416-395-7304

WARD BOUNDARIES SHOWN HEREON ARE ESTABLISHED BY ONTARIO REGULATION 191/00 (DATED THE 20TH DAY OF MARCH 2000, AS AMENDED BY 192/00, 559/00, 627/00 AND 438/02), PURSUANT TO CITY OF TORONTO ACT, 1997, EFFECTIVE THE 1ST DAY OF DECEMBER 2003.



SCALE 1:10,000



PUBLISHED DATE: AUGUST 2014 ALL RIGHTS RESERVED