

**TORONTO** Transportation Services

### Road Classification System

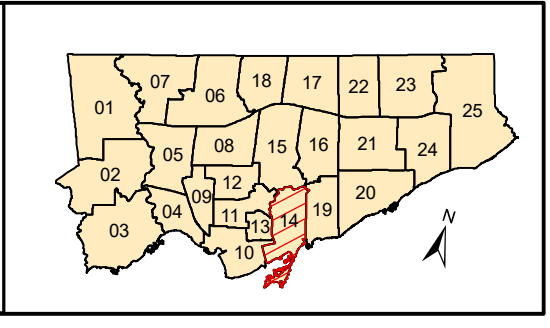
Updated by City Council April 24, 25, 26 and 27, 2018

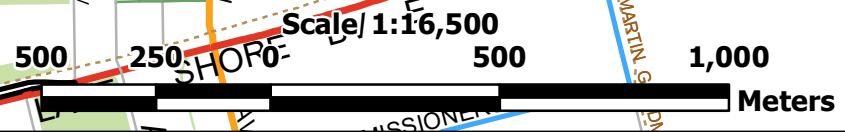
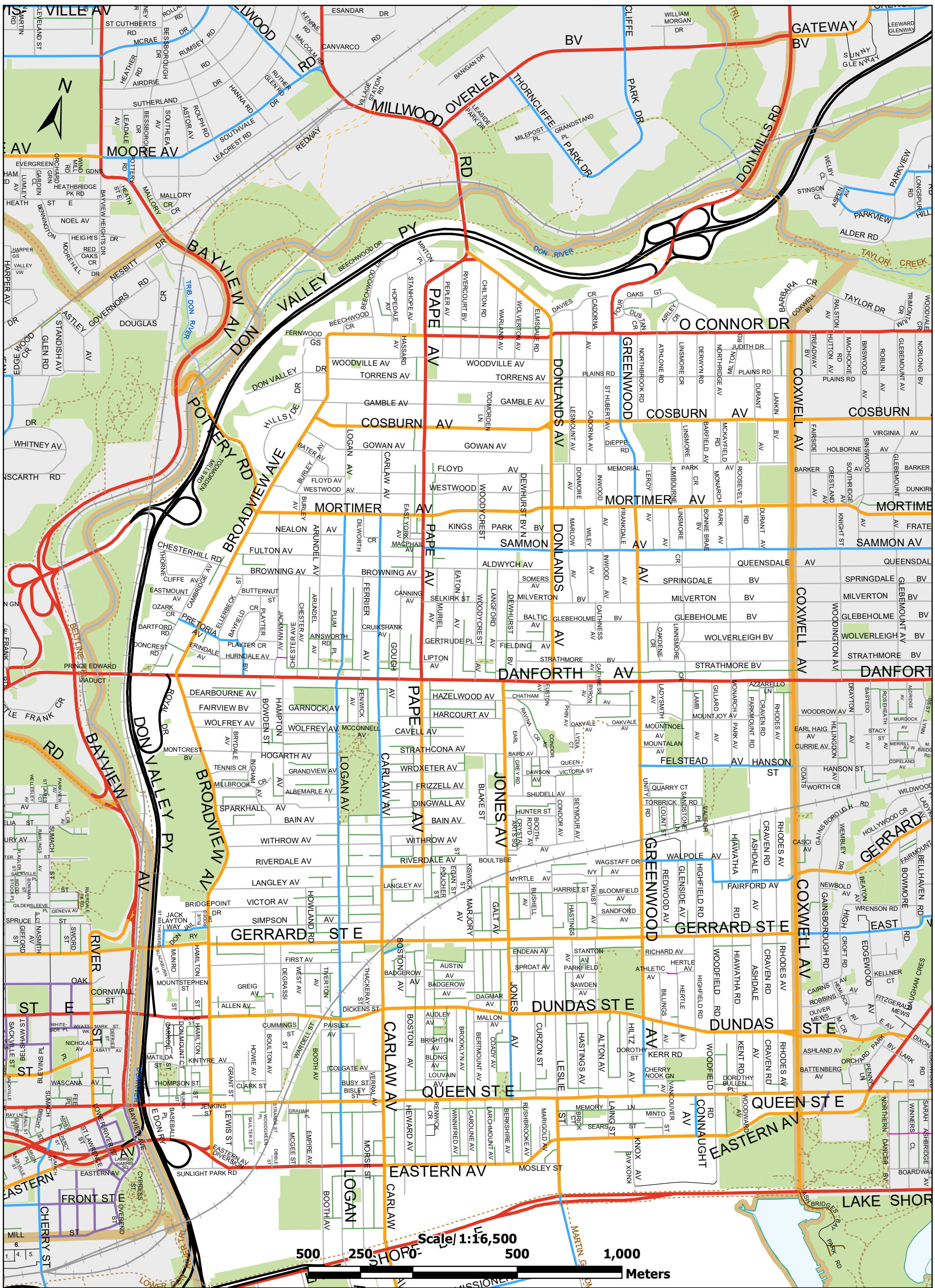
Created: November 26, 2018  
 Printed: December 5, 2018  
 File: \\RC2018mapbook\_201811126

Base Map:  
 Toronto Centreline (Apr 2017)  
 GTA District (XDAT\_V3\_GTA\_IRMUN - Mar 2013)  
 Annotation Date: Apr 2013

### Toronto-Danforth (14) - MAP 1 of 2

Road Classification System		Physical Features	
	Provincial Expressway		River
	City Expressway		Railway
	Major Arterial		Shoreline
	Minor Arterial		Trail
	Collector		Hydro Line
	Local		Walkway
	Parks & Recreation Areas		
	Ward Boundary		
	Other		
	Laneway		
	Pending		
	Access Road		
	Park Road		
	Reserved Bus Lane		





**Toronto** Transportation Services

### Road Classification System

Updated by City Council April 24, 25, 26 and 27, 2018

Created: November 26, 2018  
 Printed: December 5, 2018  
 File: \\RC2018mapbook\_20181126

Base Map: Toronto Centrelne (Apr 2017)  
 GTA District (XDAT\_V3\_GTA\_IRMUN - Mar 2013)  
 Annotation Date: Apr 2013

### Toronto-Danforth (14) - MAP 2 of 2

#### Road Classification System

- Provincial Expressway
- City Expressway
- Major Arterial
- Minor Arterial
- Collector
- Local
- Parks & Recreation Areas
- Other
- Laneway
- Pending
- Access Road
- Park Road
- Reserved Bus Lane
- Ward Boundary

#### Physical Features

- River
- Railway
- Shoreline
- Trail
- Hydro Line
- Walkway

