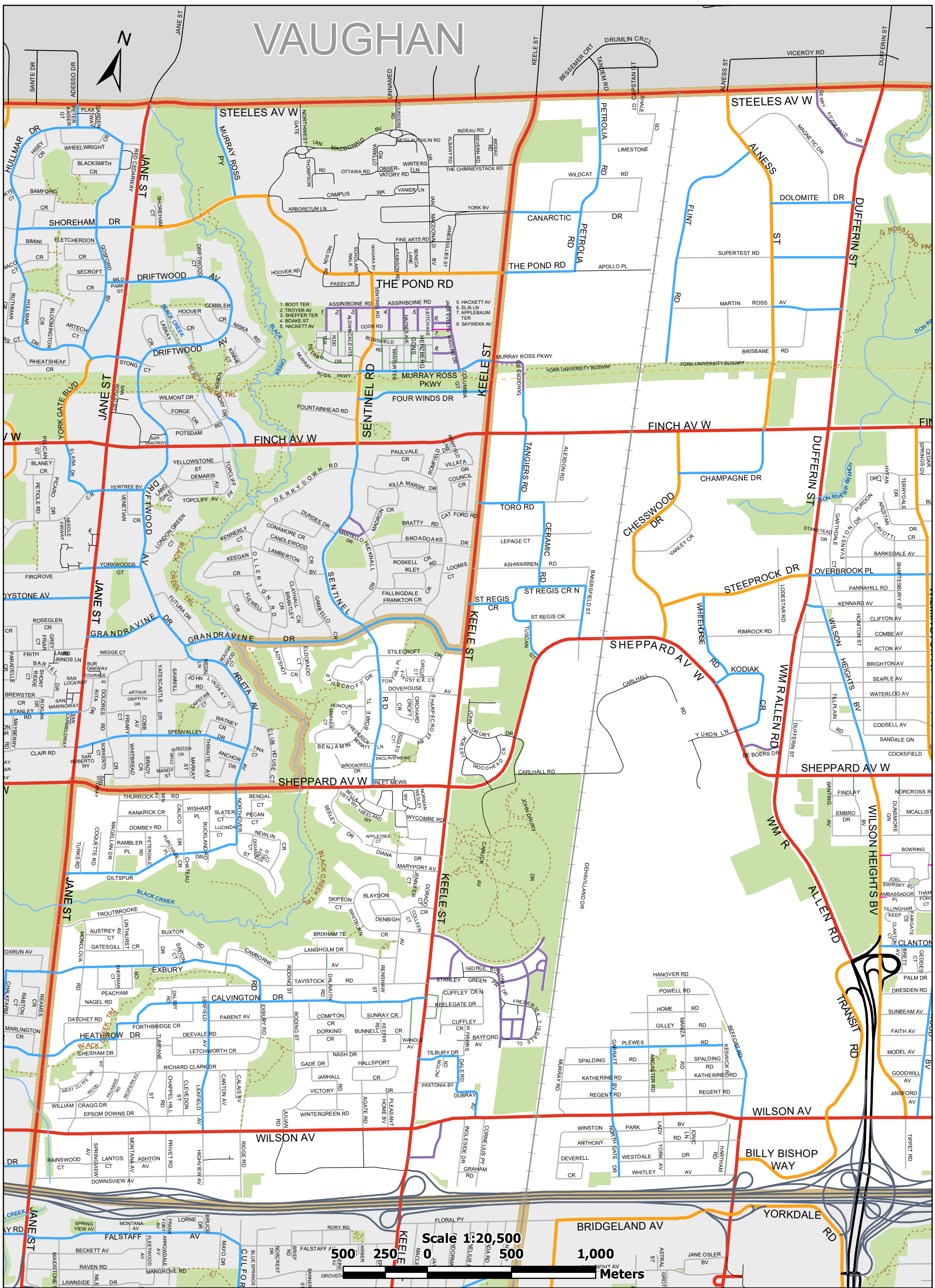


VAUGHAN



Scale 1:20,500



TORONTO Transportation Services

Road Classification System

Updated by City Council April 24, 25, 26 and 27, 2018

Created: November 26, 2018
 Printed: December 4, 2018
 File: \\RC2018mapbook_20181126

Base Map:
 Toronto Centrelines (Apr 2017)
 GTA District (XDAT_V3_GTA_IRMUN - Mar 2013)
 Annotation Date: Apr 2013

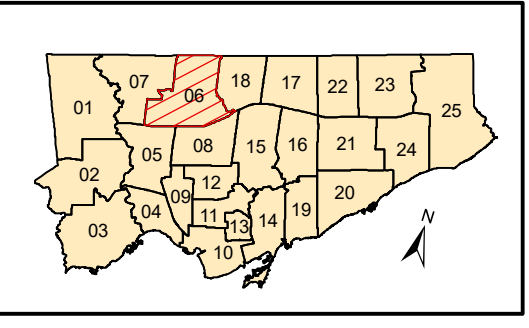
York Centre (06) - MAP 1 of 2

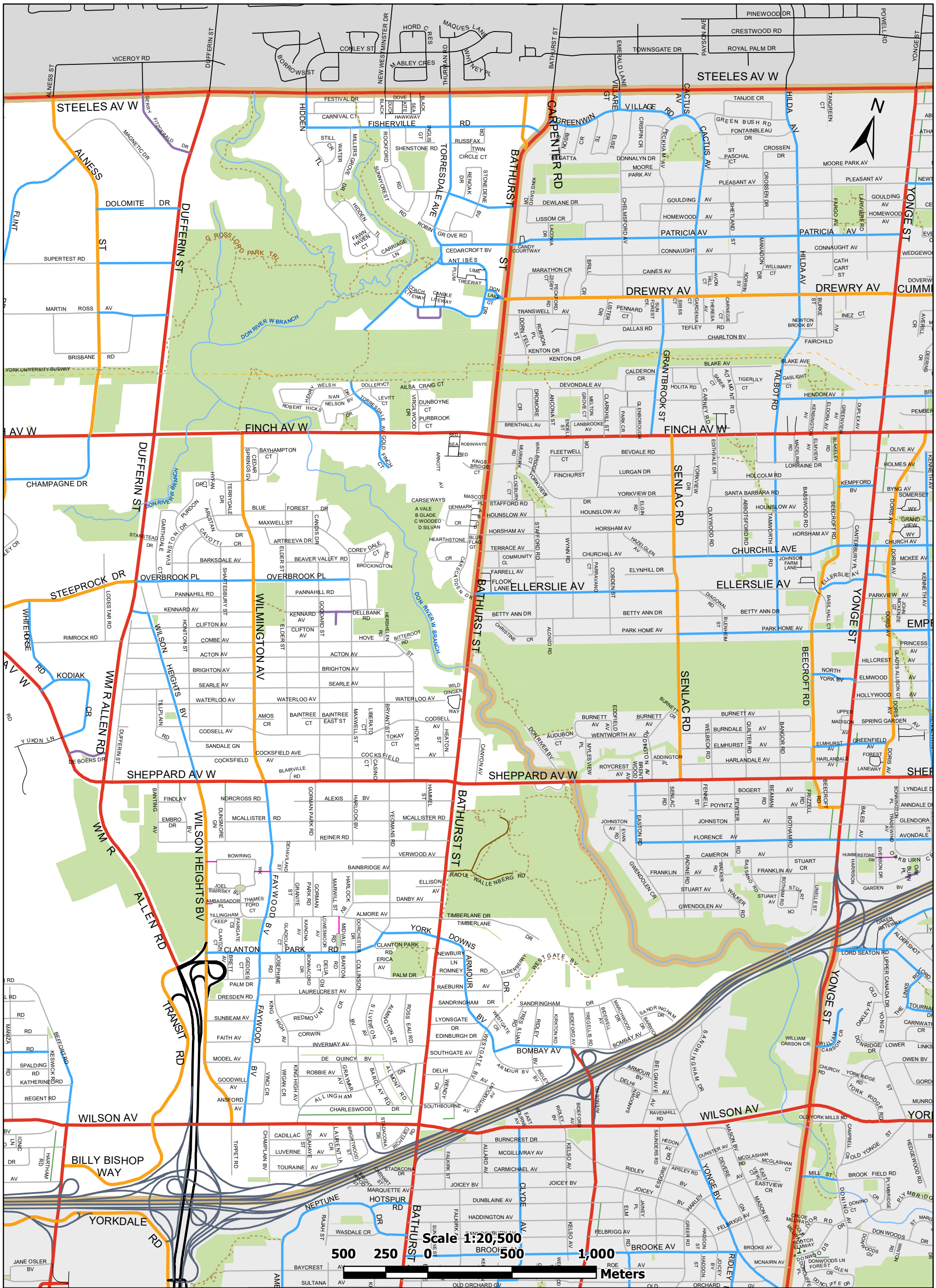
Road Classification System

Provincial Expressway	Other
City Expressway	Laneway
Major Arterial	Pending
Minor Arterial	Access Road
Collector	Park Road
Local	Reserved Bus Lane
Parks & Recreation Areas	Ward Boundary

Physical Features

River
Railway
Shoreline
Trail
Hydro Line
Walkway





TORONTO Transportation Services

Road Classification System

Updated by City Council April 24, 25, 26 and 27, 2018

Created: November 26, 2018
 Printed: December 4, 2018
 File: \IRC2018mapbook_20181126

Base Map:
 Toronto Centreline (Apr 2017)
 GTA District (XDAT_V3_GTA_IRMUN - Mar 2013)
 Annotation Date: Apr 2013

York Centre (06) - MAP 2 of 2

Road Classification System		Physical Features	
	Provincial Expressway		River
	City Expressway		Railway
	Major Arterial		Shoreline
	Minor Arterial		Trail
	Collector		Hydro Line
	Local		Walkway
	Parks & Recreation Areas		
	Pending		
	Access Road		
	Park Road		
	Reserved Bus Lane		
	Ward Boundary		

