


# Consultation Report

TO360 Wayfinding Strategy (Phase III) – Year One, Round One Workshops - November 2017



This is a summary of feedback received in six Local Stakeholder Mapping Workshops held in November, 2017. A draft summary of each workshop was shared with participants for review.



Background

Toronto 360 (TO360) is an effort to help people find their way by making streets, neighbourhoods, and the city more legible. Following the successful completion of a pilot project in the Financial District in 2015, the City began a five-year city-wide rollout in 2017. This rollout is focused on developing a map database that will support the future production of wayfinding maps. In Year One of the rollout, (the focus of this Consultation Summary), the TO360 team is developing the map database in an area bounded roughly by Lake Ontario, Royal York Road, St. Clair Avenue, and Warden Avenue.

In November 2017, the City of Toronto’s Transportation Services Division (along with Steer Davies Gleave, T-Kartor, and Swerhun Facilitation, consultants to the City) delivered Round One of a two-round consultation program. Round One consisted of six Local Stakeholder Mapping Workshops within the Year One mapping area. These workshops focused on introducing local stakeholders to TO360 and seeking their input about district names, walking routes and barriers, commercial destinations, places of interest, and landmarks. The feedback from these workshops will support the development of a sign placement strategy, updates to the TO360 map database, and the production of draft wayfinding maps. Round Two will focus on presenting and seeking feedback on the draft wayfinding maps.

Local Stakeholder Mapping Workshop process

In each workshop, the City and Steer Davies Gleave delivered an overview presentation, responded to questions of clarification (see Appendix A), and worked with participants to document their feedback on: a broad, area-wide map; four detailed, focused-area maps, and; individual worksheets. Participants also shared feedback in writing or on the phone after the workshops. The maps shared included the following features to help structure the conversation:

- **District names**, such as Cabbagetown, Bloor West Village, Little Italy, Riverside, etc.
- **Commercial areas**, or streets with a continuous stretch of retail activity, such as College Street in Little Italy, Danforth Avenue in Greektown, etc.
- **Places of interest**, such as schools, libraries, shops, museums, parks, hospitals, etc.

The team asked participants about the accuracy of the maps, pedestrian routes and barriers, and landmarks. Specifically, the team was looking to learn:

- **District names**. Are there any district names that should be added, removed, changed, or double-checked?
- **Walking routes and barriers**. What are the broader area and more local pedestrian routes in the area? What are the barriers to pedestrian movement?
- **Commercial destinations**. Are there any commercial areas that should be added, removed, changed, or double-checked?
- **Places of interest**. Are there any places of interest that should be added, removed, changed, or double-checked?
- **Landmarks**. What are the city-wide or district-specific landmarks in this area? Which landmarks should be considered for 2D drawings on the wayfinding maps?
- **Other**. Do you have any other advice to share with the team at this time?

Table of contents

- Background and Local Stakeholder Mapping Workshop process -----1
- How this consultation summary is organized-----2
- Area 1 Detailed Feedback -----3
- Area 2 Detailed Feedback -----16
- Area 3 Detailed Feedback -----26
- Area 4 Detailed Feedback -----39
- Area 5 Detailed Feedback -----60
- Area 6 Detailed Feedback -----72
- Appendix A. Questions of Clarification -----83
- Appendix B. Feedback About the Fort York Area -----84
- Appendix C. Feedback About University of Toronto Campus -----85



Year One Round One Consultation Areas

## How this consultation report is organized

This consultation report documents feedback shared in the Year One Round One workshops, with each Local Stakeholder Mapping Workshop summarized in its own section. Each summary section includes detailed comments participants shared on maps, in feedback forms, and over email. The feedback is organized under five categories:

- **Feedback about district names**
- **Feedback about commercial areas**
- **Feedback about places of interest**
- **Feedback about landmarks**
- **Other feedback**

For the feedback about **district names**, **commercial areas**, and **places of interest**, participants’ feedback is organized in tables that identify:

- the name of the district, commercial area, or place of interest;
- whether participants suggested adding, removing, changing, or double-checking the district, commercial area, or place of interest;
- a description of the location of the district, commercial area, or place of interest (when applicable), and;
- any detailed advice or comments participants gave about the district, commercial area, or places of interest (if given).

Where participants were discussing a district name or place of interest that appeared on the maps, the name listed in the table corresponds to the name as it appeared on the maps. Where participants were unsure of the name of an area or place of interest, the name appears in “quotation marks.”

For the feedback about **landmarks**, participants’ feedback is organized in tables that identify:

- the name of the suggested landmark;
- whether participants considered the landmark a city-wide landmark, a district landmark, or had mixed opinions about whether it was of city-wide or district importance;
- whether participants suggested the landmark should be considered a candidate for a 2D drawing on wayfinding maps, and;
- any detailed comments or explanations participants shared about the comment.

For **other feedback**, participants’ comments are summarized in text.

Since the focus of this Consultation Report is on documenting feedback about potential content to appear on the future wayfinding maps, it does not include a text summary of feedback about walking routes and barriers. The City and Steer Davies Gleave will use the feedback about walking routes and barriers as an input to inform a sign placement strategy.

## Detailed Feedback: Area 1

Wednesday, Nov 8, 2017

Swansea Town Hall

95 Lavinia Avenue, Toronto, ON M6S 3H9

### Participating organizations

- Bloor West Village Residents' Association
- City of Toronto Parks, Forestry, and Recreation Division
- Friends of High Park Zoo
- High Park Natural Environment Committee
- High Park Residents' Association
- St. Joseph's Health Centre
- Roncesvalles BIA
- West Toronto Junction Historical Society



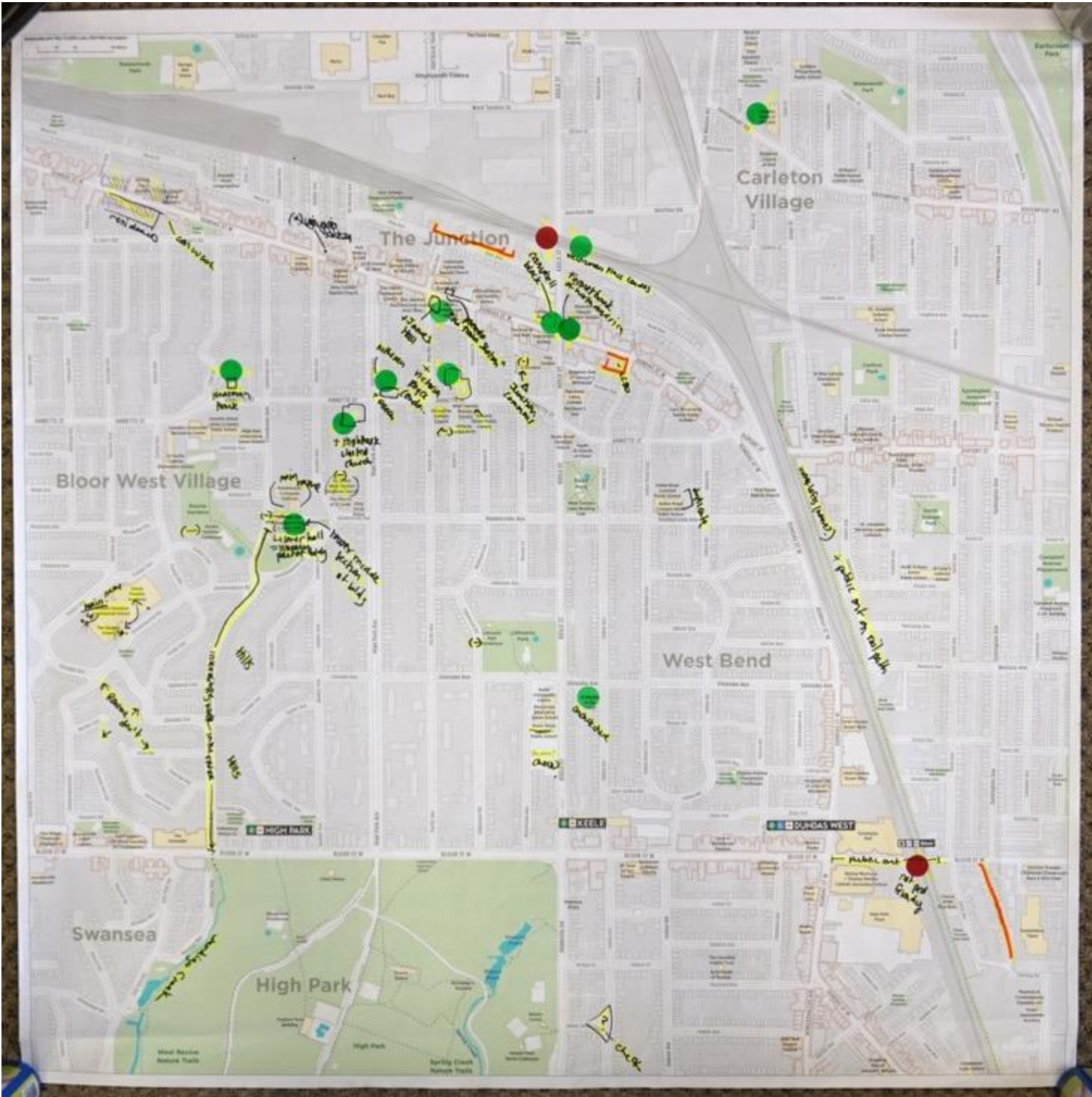








Annotated Focused Area 1 Map: Northwest



Annotated Focused Area 1 Map: Northeast





Annotated Focused Area 1 Map: Southwest



Annotated Focused Area 1 Map: Southeast



1.1 — Feedback About District Names: Area 1

| Ref.    | District Name       | Add | Change | Remove | Check | Advice and/or explanation (if given)                                                                                                                                                                                                                                                                                                    |
|---------|---------------------|-----|--------|--------|-------|-----------------------------------------------------------------------------------------------------------------------------------------------------------------------------------------------------------------------------------------------------------------------------------------------------------------------------------------|
| A1.1.01 | Bloor by the Park   |     |        |        | x     | This is the name of a development, but maybe not a district                                                                                                                                                                                                                                                                             |
| A1.1.02 | Bloor West Village  |     |        |        | x     | District name may need to move east, closer to Quebec Avenue; some said move west, so name starts at Willard Avenue                                                                                                                                                                                                                     |
| A1.1.03 | Brockton            |     | x      |        |       | Consider changing to “Brockton Village”                                                                                                                                                                                                                                                                                                 |
| A1.1.04 | Carleton Village    |     | x      |        | x     | Some haven't heard this name before; others suggesting moving north so it sits over Davenport Road                                                                                                                                                                                                                                      |
| A1.1.05 | High Park           |     |        | x      |       | Remove the District name from the Park itself, highlight the name of the park more prominently                                                                                                                                                                                                                                          |
| A1.1.06 | High Park North     | x   |        |        |       | Consider adding this name at the of High Park Avenue and Humberside Avenue; Centred at High Park Avenue and Glenlake                                                                                                                                                                                                                    |
| A1.1.07 | Lambton             |     | x      |        |       | Move to west side of Varsity Road                                                                                                                                                                                                                                                                                                       |
| A1.1.08 | Lower Humber Parks  |     |        |        | x     | This name is not commonly used for this area, but it does make sense                                                                                                                                                                                                                                                                    |
| A1.1.09 | Old Mill            |     | x      |        | x     | Move label southeast to intersection of Riverview Gardens and Halford Ave; not sure if anyone refers to the area this way                                                                                                                                                                                                               |
| A1.1.10 | Riverside           | x   |        |        |       | Add this name roughly in line with Hazelbrae Road, west of south Kingsway                                                                                                                                                                                                                                                               |
| A1.1.11 | Roncesvalles        |     | x      |        | x     | Move label to intersection of Grenadier Road and Roncesvalles. There were mixed opinions on the naming of this district. “The Ronce Village” was suggested instead of “Roncesvalles”, though it was also suggested that if the name must be changed from ‘Roncesvalles’, consider “Roncesvalles Village” instead of “The Ronce Village” |
| A1.1.12 | Runnymede           |     | x      | x      | x     | Differing opinions included leave the name as-is, consider renaming 'Upper Bloor West Village' or remove the name                                                                                                                                                                                                                       |
| A1.1.13 | Stockyards District | x   |        |        |       | Move label to southwest of St. Clair and Keele                                                                                                                                                                                                                                                                                          |
| A1.1.14 | Swansea             |     | x      |        |       | Move to north end of Rennie Park                                                                                                                                                                                                                                                                                                        |
| A1.1.15 | The Junction        |     | x      |        |       | Move closer to Dundas and Keele                                                                                                                                                                                                                                                                                                         |
| A1.1.16 | The Kingsway        |     | x      |        | x     | Some suggesting moving label south to corner of the Kingsway and Kingsway Crescent; others suggested this should be called Brule Gardens (as a district name); others said leave the name ‘The Kingsway’ as-is                                                                                                                          |
| A1.1.17 | Warren Park         |     |        |        | x     | Some suggested that this name should be added, others said it should not                                                                                                                                                                                                                                                                |
| A1.1.18 | Western Beaches     | x   |        |        | x     | There were mixed opinions on whether to add ‘Western Beaches’ as a district name. It was suggested that this area would be called Sunnyside Beach, instead. Add label on the water, south of Sunnyside Beach                                                                                                                            |



1.2 — Feedback About Commercial Areas: Area 1

| Ref.    | Commercial Area                                                | Add | Change | Remove | Check | Advice and/or explanation (if given)       |
|---------|----------------------------------------------------------------|-----|--------|--------|-------|--------------------------------------------|
| A1.2.01 | Area on Dundas between Gilmour Ave and St. John's Place        |     |        | x      |       | These are residences, not commercial areas |
| A1.2.02 | Bishop Marrocco                                                |     |        | x      |       | School, not commercial                     |
| A1.2.03 | Building at the southwest corner of Ellis Park and Bloor       |     |        | x      |       | Not commercial                             |
| A1.2.04 | Copernicus Lodge                                               |     |        | x      |       | Not commercial                             |
| A1.2.05 | North side of Bloor between High Park Avenue and Oakmount Road |     |        |        | x     | Check, unstable commercial area            |
| A1.2.06 | Ripley Avenue between South Kingsway and Ormskirk              | x   |        |        |       |                                            |
| A1.2.07 | Runnymede Public Library                                       |     |        | x      |       | Not commercial                             |
| A1.2.08 | South side of Annette between Armadale and Beresford           |     |        | x      |       | Not commercial                             |
| A1.2.09 | South side of Bloor, west of South Kingsway                    | x   |        |        |       |                                            |
| A1.2.10 | South side of Dundas, west of Malta Park                       |     |        | x      |       | Area is residential                        |
| A1.2.11 | South side of Queensway, east of Stephen Drive                 | x   |        |        |       |                                            |
| A1.2.12 | Southeast corner of Dundas and Indian Grove                    | x   |        |        |       |                                            |
| A1.2.13 | Sterling Road from Dundas to Bloor                             | x   |        |        |       |                                            |
| A1.2.14 | Vine Avenue, north side, east of Pacific Avenue                | x   |        |        |       |                                            |



1.3 — Feedback About Places of Interest: Area 1

| Ref.    | Place of Interest                     | Add | Change | Remove | Check | Location (if applicable)                                      | Reason and/or details (if given)                                     |
|---------|---------------------------------------|-----|--------|--------|-------|---------------------------------------------------------------|----------------------------------------------------------------------|
| A1.3.24 | “Blank white space”                   |     |        |        | x     | Northwest corner of Indian Grove and Indian Valley Crescent   |                                                                      |
| A1.3.01 | "Cheese boutique"                     | x   |        |        |       | Ripley Avenue, east side, south of Ormskirk Ave               |                                                                      |
| A1.3.03 | "Church"                              | x   |        |        | x     | Sunnyside and Marmaduke, northwest corner                     | Church converted to condo                                            |
| A1.3.04 | "Farmers Market"                      | x   |        |        |       | In Sorauren Park                                              |                                                                      |
| A1.3.05 | "Green school yard"                   | x   |        |        |       | East of Swansea Senior and Junior Public School               | This yard is missing from the map                                    |
| A1.3.06 | "Historic plaque"                     | x   |        |        |       | Northwest of intersection of South Kingsway and the Queensway |                                                                      |
| A1.3.07 | "Lutheran church"                     | x   |        |        |       | Northeast corner of High Park Avenue and Annette              | Check name                                                           |
| A1.3.08 | “Parkette and community gardens”      | x   |        |        |       | Southwest corner of Parkdale and Sunnyside                    |                                                                      |
| A1.3.10 | "Public art along rail path"          | x   |        |        |       | West Toronto Rail Path                                        |                                                                      |
| A1.3.11 | "Public art"                          | x   |        |        |       | Mural on Bloor between Dundas and the UP Express Station      |                                                                      |
| A1.3.77 | “Public art”                          | x   |        |        |       | Underpass just north of Lakeshore on Parkside Drive           |                                                                      |
| A1.3.78 | “Public art”                          | x   |        |        |       | Royal York and Dundas area                                    |                                                                      |
| A1.3.12 | "Public art"                          | x   |        |        |       | Under TTC subway bridge over Humber River                     |                                                                      |
| A1.3.13 | "Staircase"                           | x   |        |        |       | On the east side of Humbercrest Blvd, north of Langmuir Cres  | Related to an Iroquois portage route                                 |
| A1.3.14 | "Tennis court"                        | x   |        |        |       | In “Old Mill Site Park”                                       |                                                                      |
| A1.3.15 | "The Train Station"                   | x   |        |        |       | Just east of the Academy of Realist Art on Dundas             | Not a building, more of a private-public space for outdoor functions |
| A1.3.16 | "TTC subway bridge over Humber River" | x   |        |        |       |                                                               | Missing from the map                                                 |
| A1.3.17 | "TTC turnaround"                      | x   |        |        |       | South of the Humber Wastewater Treatment Plant                |                                                                      |
| A1.3.18 | "Work lofts"                          | x   |        |        |       | On south side of Dupont, east of the rail corridor            |                                                                      |



| Ref.    | Place of Interest                         | Add | Change | Remove | Check | Location (if applicable)                                                                | Reason and/or details (if given)                                                          |
|---------|-------------------------------------------|-----|--------|--------|-------|-----------------------------------------------------------------------------------------|-------------------------------------------------------------------------------------------|
| A1.3.19 | 11 Division                               |     | x      |        |       |                                                                                         | Call it 'Junction Commons'; this was the old 11 Division                                  |
| A1.3.20 | 2323 Bloor Street                         |     |        |        | x     |                                                                                         | Not sure what this is                                                                     |
| A1.3.21 | A Darkhorse                               |     | x      |        |       |                                                                                         | Remove the 'A'; just 'Darkhorse'                                                          |
| A1.3.22 | Ambulance Station 32                      |     |        | x      |       |                                                                                         |                                                                                           |
| A1.3.23 | Beresford Park                            |     |        |        | x     |                                                                                         | This is a duplicate label                                                                 |
| A1.3.25 | Campbell Block                            | x   |        |        |       | Northwest corner of Keele and Dundas                                                    |                                                                                           |
| A1.3.26 | Daniel Lanois Music Studio                | x   |        |        |       | Somewhere near the intersection of Morrow Ave, Silver Avenue                            |                                                                                           |
| A1.3.27 | Dog Park                                  | x   |        |        |       | In High Park, south of Lesya Uraynka Monument                                           |                                                                                           |
| A1.3.28 | Field House                               | x   |        |        |       | in Sorauren Park                                                                        |                                                                                           |
| A1.3.29 | Food Terminal                             | x   |        |        |       | Southeast corner of Queensway and Parklawn                                              | Call it 'Ontario Food Terminal' (industrial area)                                         |
| A1.3.30 | Former "Bank of North America"            | x   |        |        |       | Northeast corner of Keele and Dundas                                                    |                                                                                           |
| A1.3.31 | Heinzman House                            | x   |        |        |       | North side of Annette, east of Laws Street                                              |                                                                                           |
| A1.3.32 | Heinzman Place Condos                     | x   |        |        |       | Along south side of rail corridor, east of Keele                                        |                                                                                           |
| A1.3.33 | High Park Curling Club                    | x   |        |        |       | On Indian Road, south of Algonquin Avenue                                               |                                                                                           |
| A1.3.34 | High Park Gates                           | x   |        |        |       | At the corner of High Park Blvd and Parkside Drive on the west side of the intersection |                                                                                           |
| A1.3.35 | High Park Subway Station (label)          |     | x      |        |       |                                                                                         | Move to east side of Quebec Avenue                                                        |
| A1.3.36 | High Park United Church                   | x   |        |        |       | Southwest corner of High Park Avenue and Annette                                        |                                                                                           |
| A1.3.37 | Humber Bridge                             | x   |        |        |       |                                                                                         |                                                                                           |
| A1.3.38 | Humber Collegiate Institute (Lismer Hall) |     | x      |        |       |                                                                                         | Remove Lismer Hall (it's the library in the building); remove duplicate label             |
| A1.3.39 | Indian Road Crescent Public School        |     | x      |        |       |                                                                                         | Duplicate labels, remove one                                                              |
| A1.3.40 | James Hall                                | x   |        |        |       | Southeast corner of Dundas and Pacific                                                  |                                                                                           |
| A1.3.09 | Jamie Bell Adventure Playground           | x   |        |        |       | Southwest of High Park Gates at High Park Blvd                                          | Envisioned as a city and regional destination by the community who helped build the park. |



| Ref.    | Place of Interest                       | Add | Change | Remove | Check | Location (if applicable)                                                                 | Reason and/or details (if given)                                                                                                                      |
|---------|-----------------------------------------|-----|--------|--------|-------|------------------------------------------------------------------------------------------|-------------------------------------------------------------------------------------------------------------------------------------------------------|
| A1.3.41 | Jane/Dundas                             |     | x      |        |       |                                                                                          | Change name to 'Jane Street Library' (Dundas is spelled wrong)                                                                                        |
| A1.3.42 | Joy Oil Station                         | x   |        |        |       | Just east of Sir Casimir Gzowski Park Field House                                        |                                                                                                                                                       |
| A1.3.43 | Keele Street Junior Public School       |     | x      |        |       |                                                                                          | Remove the word 'junior'                                                                                                                              |
| A1.3.44 | Kumf Gallery                            |     |        | x      |       |                                                                                          | This place has closed; add the new use                                                                                                                |
| A1.3.45 | Lithuania Park Field House              |     |        | x      |       |                                                                                          | Consider removing this as nobody really uses it                                                                                                       |
| A1.3.46 | Lucy Maud Montgomery Park               |     |        |        | x     |                                                                                          |                                                                                                                                                       |
| A1.3.47 | Mad Mexican                             | x   |        |        |       | Jane, north of Annette                                                                   | There are many other commercial spaces in this area, too.                                                                                             |
| A1.3.48 | No Frills                               | x   |        |        |       | Southeast corner of Kennedy and Bloor                                                    |                                                                                                                                                       |
| A1.3.49 | Old Mill Toronto                        |     | x      |        |       |                                                                                          | Remove the word 'Toronto', just Old Mill. Also remove the duplicate label.                                                                            |
| A1.3.50 | Parking                                 | x   |        |        |       | West of the Ontario Food Terminal                                                        |                                                                                                                                                       |
| A1.3.51 | Queen Margherita Pizza                  | x   |        |        |       | Southeast corner of Jane and Annette                                                     |                                                                                                                                                       |
| A1.3.52 | Queen's Pasta                           | x   |        |        |       | South side of Bloor at the foot of Durie                                                 |                                                                                                                                                       |
| A1.3.53 | Runnymede Baptist Church                |     |        |        | x     |                                                                                          | May just be called 'Runnymede Church'                                                                                                                 |
| A1.3.54 | Runnymede Collegiate Institute          |     |        |        | x     |                                                                                          | Double check the name                                                                                                                                 |
| A1.3.55 | Runnymede Junior & Senior Public School |     |        |        | x     |                                                                                          | Double check the name                                                                                                                                 |
| A1.3.56 | Runnymede Theatre                       | x   |        |        |       | Southwest corner of Runnymede and Bloor                                                  |                                                                                                                                                       |
| A1.3.57 | Shopping Centre                         |     |        |        | x     | Dundas, north side, east of Willard Ave                                                  |                                                                                                                                                       |
| A1.3.58 | Sir Casimir Gzowski Memorial            | x   |        |        |       |                                                                                          | Keep if you were planning to remove                                                                                                                   |
| A1.3.59 | St. John's West Toronto Anglican Church |     |        | x      |       |                                                                                          | Suggest removing                                                                                                                                      |
| A1.3.60 | St. Joseph's Health Centre              |     |        | x      |       |                                                                                          | Duplicate label, remove the one on the right                                                                                                          |
| A1.3.61 | St. Joseph's Health Centre              | x   |        |        |       |                                                                                          | Add yellow buildings at southeast corner of Glendale and Parkdale and northwest corner of Queensway and Sunnyside. These are all part of St. Joseph's |
| A1.3.75 | St. Olave's Anglican Church             | x   |        |        |       | 360 Windermere Avenue (south of southwest corner of Bloor St. W and 360 Windermere Ave.) |                                                                                                                                                       |
| A1.3.62 | St. Paul's Church                       |     |        |        | x     |                                                                                          | May be called St. Paul's Anglican Church                                                                                                              |

| Ref.    | Place of Interest                                                                    | Add | Change | Remove | Check | Location (if applicable)                                                                       | Reason and/or details (if given)                                                                                                                                                                                                                                                                                      |
|---------|--------------------------------------------------------------------------------------|-----|--------|--------|-------|------------------------------------------------------------------------------------------------|-----------------------------------------------------------------------------------------------------------------------------------------------------------------------------------------------------------------------------------------------------------------------------------------------------------------------|
| A1.3.76 | St. Pius X Church                                                                    | x   |        |        |       | 2305 Bloor Street West (south side, between Durie St. and Windermere Ave.)                     |                                                                                                                                                                                                                                                                                                                       |
| A1.3.02 | St. Vincent de Paul Catholic Church                                                  | x   |        |        | x     | There is a big church on west side of Roncesvalles, near Westminster. Check name and location. |                                                                                                                                                                                                                                                                                                                       |
| A1.3.63 | Sunnyside Bike Park                                                                  |     | x      |        |       |                                                                                                | Move the label west to align over Sir Casimir Gzowski Memorial; add entrance on east side of Ellis Avenue                                                                                                                                                                                                             |
| A1.3.64 | The Village Playhouse                                                                |     | x      |        |       |                                                                                                | Only occupies one space in that building                                                                                                                                                                                                                                                                              |
| A1.3.65 | Tower Automotive Building                                                            |     |        |        | x     |                                                                                                |                                                                                                                                                                                                                                                                                                                       |
| A1.3.66 | TTC Building                                                                         | x   |        |        |       | Northeast corner of Sunnyside and Queensway                                                    |                                                                                                                                                                                                                                                                                                                       |
| A1.3.67 | Turner Porter Funeral Home                                                           | x   |        |        |       | South side of Bloor, west of Windermere                                                        |                                                                                                                                                                                                                                                                                                                       |
| A1.3.68 | UP Express Pedestrian Entrance                                                       | x   |        |        |       | North side of Crossways mall                                                                   |                                                                                                                                                                                                                                                                                                                       |
| A1.3.69 | Victoria Lodge #474                                                                  |     |        | x      |       |                                                                                                |                                                                                                                                                                                                                                                                                                                       |
| A1.3.70 | Victoria Royce Condo                                                                 | x   |        |        |       | Northwest corner of Medland Street and Annette                                                 | Old church converted to condo                                                                                                                                                                                                                                                                                         |
| A1.3.71 | Wendigo Creek                                                                        | x   |        |        |       | In High Park, north west corner                                                                |                                                                                                                                                                                                                                                                                                                       |
| A1.3.72 | West Toronto Rail Path                                                               |     |        |        | x     |                                                                                                | Acknowledge bike path here and make the name of the rail path bigger                                                                                                                                                                                                                                                  |
| A1.3.73 | Western Technical Commercial School; Ursula Franklin Academy; and The Student School |     | x      |        |       |                                                                                                | Double check labels and location of these places of interest. Swap the location of The Student School with Ursula Franklin. Add entrance of Ursula Franklin below its label; add entrance for The Student School to the east of its label; add main entrance of Western Technical the Northwest side of the building. |
| A1.3.74 | White space south of Keele Street Public School                                      |     |        |        | x     |                                                                                                | This may be private land                                                                                                                                                                                                                                                                                              |



1.4 — Feedback About Landmarks: Area 1

| Ref.    | Landmark                                                                    | City-Wide<br>Landmark | District<br>Landmark | Mixed<br>Opinions | 2D<br>Candidate | Reason (if given)                |
|---------|-----------------------------------------------------------------------------|-----------------------|----------------------|-------------------|-----------------|----------------------------------|
| A1.4.01 | "Big maple leaf" in High Park                                               |                       | x                    |                   |                 |                                  |
| A1.4.02 | "Lutheran Church" at northeast corner of High Park Ave and Annette          |                       | x                    |                   |                 |                                  |
| A1.4.03 | "Public art" under "TTC subway bridge over Humber River"                    |                       | x                    |                   |                 |                                  |
| A1.4.04 | "Salmon Jump" on the Humber River between Old Mill and Etienne Brule Park   |                       | x                    |                   |                 |                                  |
| A1.4.05 | Baby Point Gates at Baby Point Road and Jane                                |                       | x                    |                   | x               |                                  |
| A1.4.06 | Building at the southwest corner of Ellis Park and Bloor                    |                       | x                    |                   | x               | Historical significance as hotel |
| A1.4.07 | Campbell Block at the northwest corner of Keele and Dundas                  |                       | x                    |                   |                 |                                  |
| A1.4.08 | Cherry Blossoms on the west side of High Park                               |                       |                      | x                 |                 |                                  |
| A1.4.09 | Crossways Mall                                                              |                       | x                    |                   |                 |                                  |
| A1.4.10 | Dream Site Amphitheatre                                                     |                       | x                    |                   |                 | Shakespeare in the Park location |
| A1.4.11 | Former "Bank of North America" at the northeast corner of Keele and Dundas  |                       | x                    |                   |                 |                                  |
| A1.4.12 | Grenadier Restaurant                                                        |                       | x                    |                   |                 |                                  |
| A1.4.13 | Heinzman House on the north side of Annette, east of Laws Street            |                       | x                    |                   |                 |                                  |
| A1.4.14 | Heinzman Place condos on the south side of the rail corridor, east of Keele |                       | x                    |                   |                 |                                  |
| A1.4.15 | High Park United Church                                                     |                       | x                    |                   |                 |                                  |
| A1.4.16 | Humber Bridge                                                               | x                     |                      |                   | x               |                                  |
| A1.4.17 | Humberside Collegiate Institute                                             |                       | x                    |                   |                 |                                  |
| A1.4.18 | James Hall at the southeast corner of Dundas and Pacific                    |                       | x                    |                   |                 |                                  |
| A1.4.19 | Jane Street Library                                                         |                       | x                    |                   |                 |                                  |
| A1.4.20 | Morningside High Park Presbyterian Church                                   |                       | x                    |                   |                 |                                  |
| A1.4.21 | Mural under rail corridor at Runnymede                                      |                       | x                    |                   |                 |                                  |
| A1.4.22 | Old Mill                                                                    | x                     |                      |                   | x               |                                  |
| A1.4.23 | Old Mill Bridge                                                             |                       | x                    |                   | x               |                                  |
| A1.4.24 | Runnymede Collegiate Institute                                              |                       | x                    |                   |                 |                                  |
| A1.4.25 | Runnymede Healthcare Centre                                                 |                       | x                    |                   |                 |                                  |
| A1.4.26 | Runnymede Junior & Senior Public School                                     |                       | x                    |                   |                 |                                  |
| A1.4.27 | Runnymede Public Library                                                    |                       | x                    |                   | x               |                                  |
| A1.4.28 | Runnymede Theatre                                                           |                       | x                    |                   |                 |                                  |

| Ref.    | Landmark                                                            | City-Wide<br>Landmark | District<br>Landmark | Mixed<br>Opinions | 2D<br>Candidate | Reason (if given)                                                                                                                                                                                                                                                      |
|---------|---------------------------------------------------------------------|-----------------------|----------------------|-------------------|-----------------|------------------------------------------------------------------------------------------------------------------------------------------------------------------------------------------------------------------------------------------------------------------------|
| A1.4.29 | Runnymede United Church                                             |                       | x                    |                   |                 |                                                                                                                                                                                                                                                                        |
| A1.4.30 | St. Joseph's Health Centre                                          |                       | x                    |                   |                 |                                                                                                                                                                                                                                                                        |
| A1.4.31 | St. Martins in the Fields                                           |                       | x                    |                   |                 | Architecture                                                                                                                                                                                                                                                           |
| A1.4.39 | St. Pius X Church                                                   |                       | x                    |                   |                 | BWV HCD submission document says: "St. Pius X Church is a landmark on the Bloor West commercial core. The building is distinct in its presence with a reference to the Modernist style, set apart from the commercial buildings on either side and across the street." |
| A1.4.32 | Sunnyside Gus Ryder Outdoor Pool                                    |                       | x                    |                   |                 |                                                                                                                                                                                                                                                                        |
| A1.4.33 | Sunnyside Park Bathing Pavillion                                    |                       | x                    |                   |                 |                                                                                                                                                                                                                                                                        |
| A1.4.34 | Swansea Community Recreation Centre                                 |                       | x                    |                   |                 |                                                                                                                                                                                                                                                                        |
| A1.4.35 | Swansea Town Hall                                                   |                       | x                    |                   |                 |                                                                                                                                                                                                                                                                        |
| A1.4.36 | Toronto Police 11 Division                                          |                       | x                    |                   |                 |                                                                                                                                                                                                                                                                        |
| A1.4.37 | Victoria Royce condo at northwest corner of Annette and Medland St. |                       | x                    |                   |                 |                                                                                                                                                                                                                                                                        |
| A1.4.38 | Western Technical Commercial School                                 |                       | x                    |                   |                 |                                                                                                                                                                                                                                                                        |



## 1.5 — Other Feedback: Area 1

### General feedback about wayfinding in Area 1

- Do not encourage people to visit High Park until there is a Management Plan in place for the park. Encouraging more visitors could hurt High Park’s ecological integrity.
- Find a way for the signage to recognize the Teiagon history in Baby Point.
- There is an interesting walk along Clendenan from Bloor to Humberside Collegiate because it is built on a ravine. This walk could be identified on the maps.
- There is a cluster of churches near High Park Avenue and Annette that people might want to know about.
- There is a rare plant species in South Humber Park: the team should consider if or how to point this out. On one hand, it might be worth highlighting this area for people to appreciate it, but on the other, the area needs to be protected from damage resulting from too much attention.

### Specific areas that could benefit from wayfinding

Participants shared suggestions on specific areas that they thought would benefit from wayfinding signage, including:

- The Corner of Queensway and Sunnyside: there is a TTC stop here and many schools nearby.
- At the corner of Bloor and Armadale, especially to help people find Swansea Town Hall.
- The pedestrian connection between Kingsmill Park to South Humber Park via Humber Valley Road, Riverwood Parkway, and Stephen Drive. These two parks are linked by the street network but it's not clear how you get between them.
- The connection between the west bank of the Humber and Old Mill subway station. This route is not well-marked and requires use of a long set of steep stairs (down the side of the Humber valley, beside the bridge that carries Bloor Street over the Humber).

### Other comments about the maps

Participants shared some other comments and suggestions about the maps:

- Identify the entrances on St. Joseph’s Health Centre, including: at Pearson Ave & Sunnyside, Marion & Sunnyside, and the main entrance on the north side of Queensway between Sunnyside and Glendale. Finally, they suggested identifying the emergency entrance midblock on Glendale.
- The land north and east of Grenadier Heights should be identified as private land.

## Detailed Feedback: Area 2


Thursday, Nov 2, 2017

14<sup>th</sup> Division Police Station

350 Dovercourt Road, Toronto, ON M6J 3E3

### Participating organizations

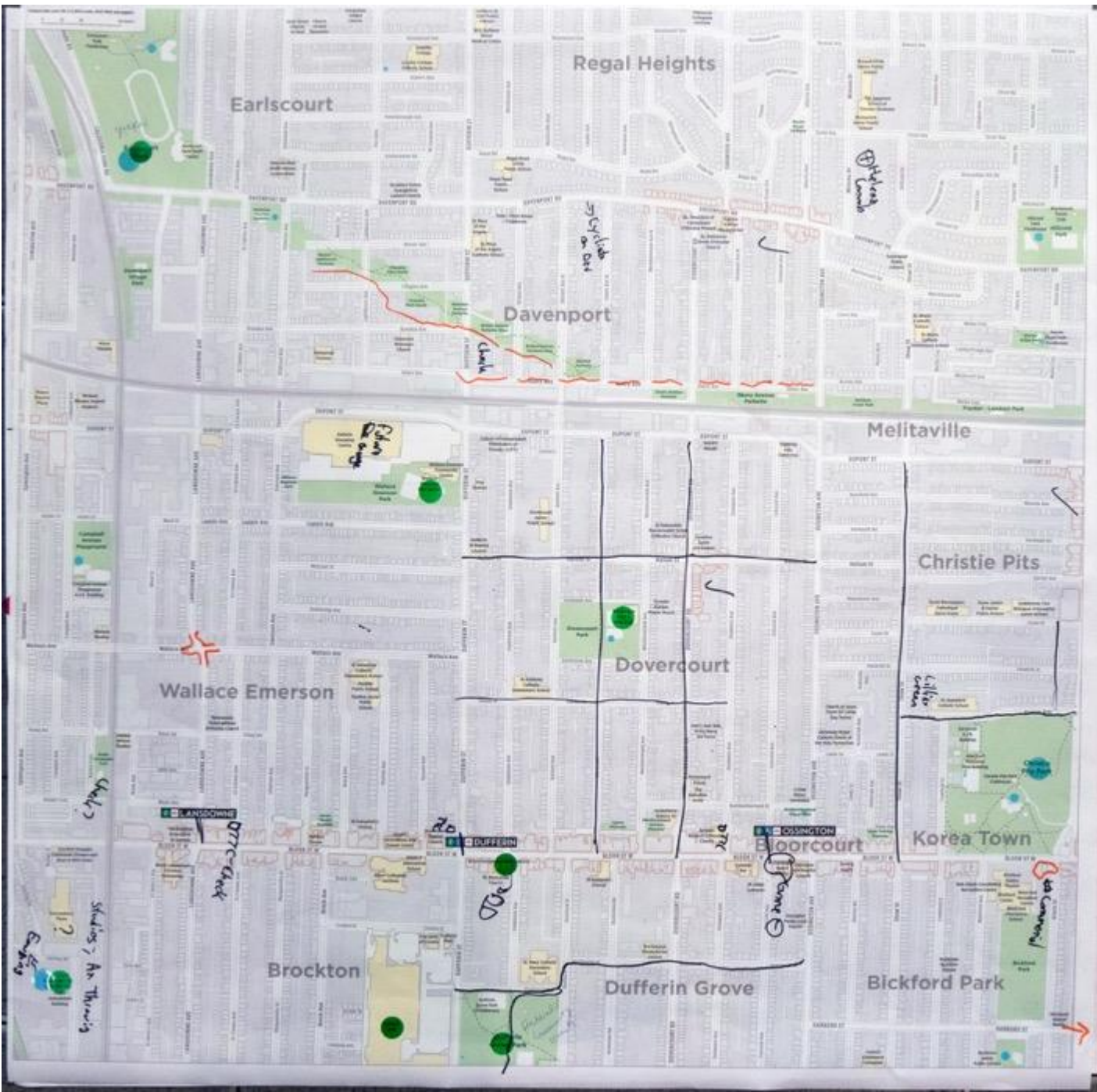
- Artscape
- Bloorcourt BIA
- Centre for Addiction and Mental Health
- City of Toronto Parks, Forestry & Recreation
- Infrastructure Ontario
- Parkdale Village BIA
- Regal Heights Residents' Association





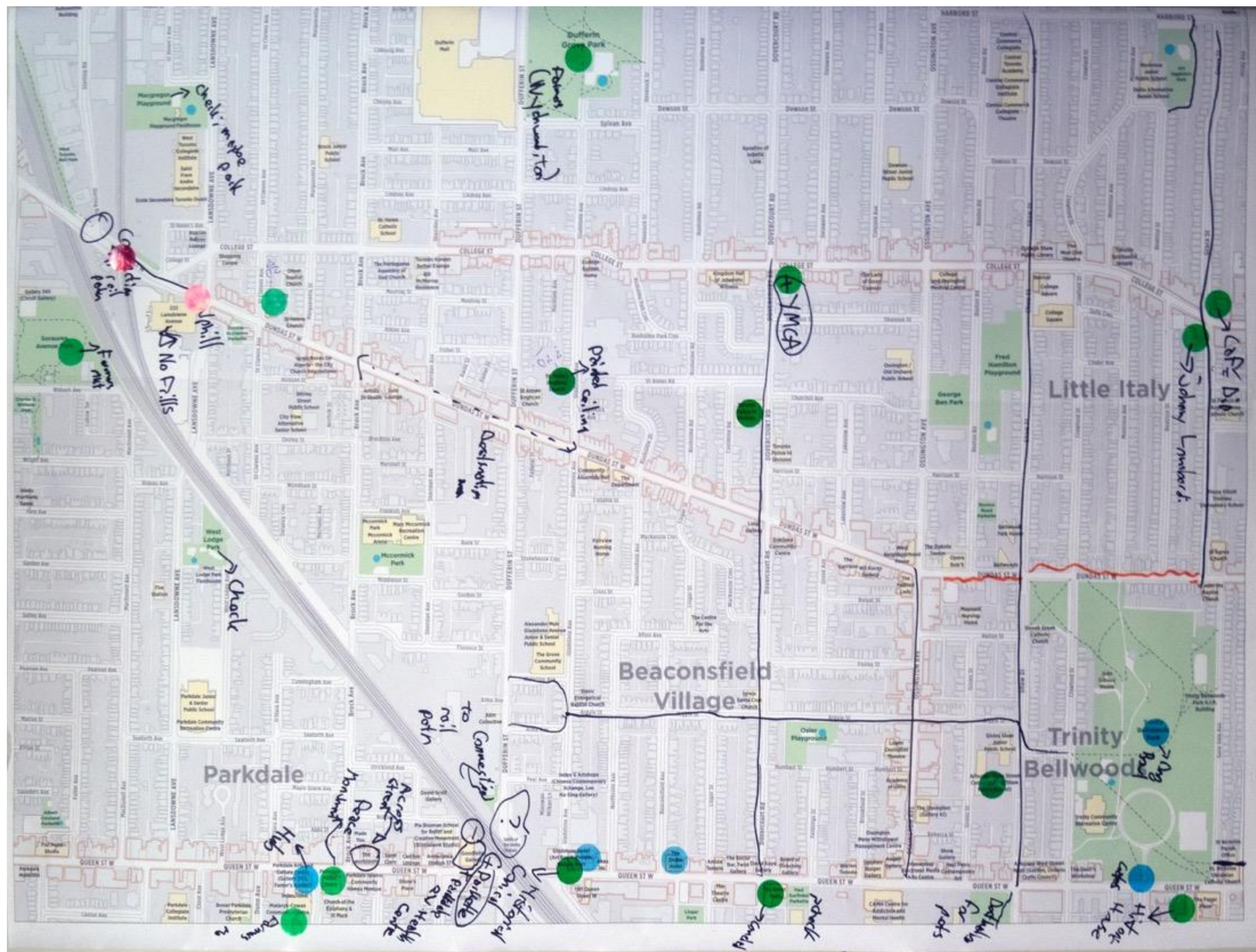


Annotated Broader Area 2 Map



Annotated Focused Area 2 Map: North









2.1 — Feedback About District Names: Area 2

| Ref.    | District Name     | Add | Change | Remove | Check | Advice and/or explanation (if given)                                                                                               |
|---------|-------------------|-----|--------|--------|-------|------------------------------------------------------------------------------------------------------------------------------------|
| A1.1.01 | Bickford Park     |     | x      |        |       | Move north, closer to the actual park                                                                                              |
| A1.1.02 | Brockton          |     | x      |        |       | Change to 'Brockton Village'; move east to north of College between Brock and Dufferin                                             |
| A1.1.03 | Christie Pits     |     |        |        | x     | Not sure if people refer to this area by the name of the park                                                                      |
| A1.1.04 | College Promenade |     |        | x      |       | This is a BIA name, but people do not refer to the area by this name                                                               |
| A1.1.05 | Dovercourt        |     | x      |        |       | Call it 'Dovercourt Park'                                                                                                          |
| A1.1.06 | High Park         |     | x      |        |       | Move label north or east of High Park; the district is outside the park (the park is a destination in its own right)               |
| A1.1.07 | Little Portugal   | x   |        |        |       | Near Dundas and Dovercourt                                                                                                         |
| A1.1.08 | Melitaville       |     |        |        | x     | No one has heard of this area                                                                                                      |
| A1.1.09 | Ontario Place     | x   |        |        |       | Add this name South of Lakeshore, west of Strachan                                                                                 |
| A1.1.10 | Parkdale          |     | x      |        |       | Make the name bigger, as it is a significant area                                                                                  |
| A1.1.11 | Roncesvalles      |     | x      |        |       | Make the name bigger, as it is a significant area; move northwest, so the label sits over the name of the Roncesvalles street name |
| A1.1.12 | The Green Line    | x   |        |        |       | Add this name centred around Bristol Avenue Parkette                                                                               |



2.2 — Feedback About Commercial Areas: Area 2

| Ref.    | Commercial Area                                                                                                               | Add | Change | Remove | Check | Advice and/or explanation (if given)                                              |
|---------|-------------------------------------------------------------------------------------------------------------------------------|-----|--------|--------|-------|-----------------------------------------------------------------------------------|
| A2.2.01 | Along south side of the Greenline from Bartlett Park to Beaver Lightbourn Parkette                                            |     |        |        | x     |                                                                                   |
| A2.2.02 | Double check all of Liberty Village for Commercial Areas (Liberty Street, Atlantic Avenue, Hannah Avenue, and Snooker Street) |     |        |        | x     |                                                                                   |
| A2.2.03 | Four corners of Wallace and Lansdowne                                                                                         | x   |        |        |       |                                                                                   |
| A2.2.04 | Geary Avenue from Ossington to Dufferin                                                                                       | x   |        |        |       | This is a commercial area; Some parts of this stretch have new stores             |
| A2.2.05 | Roncesvalles                                                                                                                  |     | x      |        |       | Remove the west side of Roncesvalles, north of Marion Street; Becomes residential |
| A2.2.06 | South side of Liberty Street from Dufferin to Liberty Village Park                                                            | x   |        |        |       |                                                                                   |
| A2.2.07 | Southwest corner of Bloor and Grace                                                                                           | x   |        |        |       |                                                                                   |

2.3 — Feedback About Places of Interest: Area 2

| Ref.    | Place of Interest                                                       | Add | Change | Remove | Check | Location (if applicable)                    | Reason and/or details (if given)                                                                                                                                        |
|---------|-------------------------------------------------------------------------|-----|--------|--------|-------|---------------------------------------------|-------------------------------------------------------------------------------------------------------------------------------------------------------------------------|
| A2.3.01 | "CAMH campus"                                                           | x   |        |        |       |                                             | The map is missing new streets: (Lower Ossington, Lower Givins, Lower Brookfield, Lower Fennings, and new east-west streets in the middle and south side of the campus) |
| A2.3.02 | "Connection to Rail Path at Dufferin, north of the rail corridor"       | x   |        |        |       |                                             |                                                                                                                                                                         |
| A2.3.03 | "Mural"                                                                 | x   |        |        |       | Queen and Callendar                         |                                                                                                                                                                         |
| A2.3.04 | "Parkette"                                                              | x   |        |        |       | At the Queen West Health Centre             |                                                                                                                                                                         |
| A2.3.05 | "TTC Building"                                                          | x   |        |        |       | Northeast corner of Queensway and Sunnyside |                                                                                                                                                                         |
| A2.3.06 | "Walkway connecting mainland and Budweiser Stage"                       | x   |        |        |       |                                             |                                                                                                                                                                         |
| A2.3.07 | 222 Lansdowne Avenue                                                    |     | x      |        |       |                                             | Change to 'No Frills'                                                                                                                                                   |
| A2.3.08 | Café Diplomatico                                                        | x   |        |        |       | Northeast corner of College and Clinton     |                                                                                                                                                                         |
| A2.3.09 | Chemagne Dance Studio                                                   |     |        | x      |       |                                             | Gone                                                                                                                                                                    |
| A2.3.10 | Fixt Point Studio                                                       |     |        | x      |       |                                             |                                                                                                                                                                         |
| A2.3.11 | Gladstone Avenue street name (on the north side of Dufferin Grove Park) |     | x      |        |       |                                             | Change to Dufferin Park Avenue                                                                                                                                          |
| A2.3.12 | Goodfellas Gallery                                                      |     |        | x      |       |                                             |                                                                                                                                                                         |
| A2.3.13 | Helena Coomb                                                            | x   |        |        |       | East side of Winona, north of Davenport     | Is this a school?                                                                                                                                                       |
| A2.3.14 | Johnny Lombardi Square                                                  | x   |        |        |       | Southwest corner of College and Grace       |                                                                                                                                                                         |
| A2.3.15 | MacGregor Playground                                                    |     |        |        | x     |                                             | Double check name, may be a park                                                                                                                                        |
| A2.3.16 | Parkdale Community Recreation Centre (PARC)                             | x   |        |        |       | Near southeast corner of Queen and Dowling  |                                                                                                                                                                         |
| A2.3.17 | Somewhere There                                                         |     |        |        | x     |                                             | Not sure what it is                                                                                                                                                     |
| A2.3.18 | Spirits of the Grotto statue                                            |     |        |        | x     |                                             | Appears in the middle of train tracks                                                                                                                                   |
| A2.3.19 | The Workroom                                                            |     | x      |        |       |                                             | Moved across the street                                                                                                                                                 |
| A2.3.20 | Trillium Park                                                           | x   |        |        |       | East end of Ontario Place                   | new park                                                                                                                                                                |
| A2.3.21 | West Lodge Park                                                         |     |        |        | x     |                                             | Not sure about the name                                                                                                                                                 |

2.4 — Feedback About Landmarks: Area 2

| Ref.    | Landmark                                                 | City-Wide<br>Landmark | District<br>Landmark | Mixed<br>Opinions | 2D<br>Candidate | Reason (if given)                           |
|---------|----------------------------------------------------------|-----------------------|----------------------|-------------------|-----------------|---------------------------------------------|
| A2.4.01 | "Gates at Trinity Bellwoods Park"                        | x                     |                      |                   | x               |                                             |
| A2.4.02 | "Historic House" on south side of Trinity Bellwoods Park |                       | x                    |                   |                 |                                             |
| A2.4.03 | "Peace Monument (outside Parkdale Public Library)"       |                       | x                    |                   |                 |                                             |
| A2.4.04 | "Sculpture at southeast corner of King and Atlantic"     |                       | x                    |                   | x               |                                             |
| A2.4.05 | "Smoke stacks" in Sorauren Park                          |                       | x                    |                   | x               |                                             |
| A2.4.06 | Artscape Shaw Street Centre                              |                       | x                    |                   |                 |                                             |
| A2.4.07 | Bloor Gladstone Public Library                           |                       | x                    |                   | x               |                                             |
| A2.4.08 | BMO Field                                                | x                     |                      |                   |                 |                                             |
| A2.4.09 | Budweiser Stage                                          | x                     |                      |                   |                 |                                             |
| A2.4.10 | Café Diplomatico                                         |                       | x                    |                   |                 |                                             |
| A2.4.11 | Christie Pits Park                                       | x                     |                      |                   |                 |                                             |
| A2.4.12 | CNE Ricoh Coliseum                                       | x                     |                      |                   |                 | The Toronto Marlies play here               |
| A2.4.13 | Dovercourt Boys and Girls Club                           |                       | x                    |                   |                 |                                             |
| A2.4.14 | Dufferin Grove Park                                      |                       | x                    |                   |                 |                                             |
| A2.4.15 | Dufferin Mall                                            |                       | x                    |                   |                 |                                             |
| A2.4.16 | Earlscourt Park                                          |                       |                      | x                 |                 |                                             |
| A2.4.17 | Exhibition Place                                         | x                     |                      |                   |                 |                                             |
| A2.4.18 | Johnny Lombardi Square                                   |                       | x                    |                   |                 |                                             |
| A2.4.19 | Lamport Stadium                                          |                       |                      | x                 |                 |                                             |
| A2.4.20 | Liberty Grand                                            | x                     |                      |                   |                 |                                             |
| A2.4.21 | Liberty Market Building                                  |                       | x                    |                   |                 | This is a historic building                 |
| A2.4.22 | Liberty Village Park                                     |                       | x                    |                   |                 |                                             |
| A2.4.23 | Museum of Contemporary Canadian Art                      |                       |                      | x                 |                 | This building is currently under renovation |
| A2.4.24 | Palais Royale                                            | x                     |                      |                   | x               |                                             |
| A2.4.25 | Parkdale Arts and Culture Centre                         | x                     |                      |                   |                 | This is an important community hub          |
| A2.4.26 | Parkdale Public Library                                  |                       | x                    |                   |                 |                                             |
| A2.4.27 | Scadding Cabin                                           | x                     |                      |                   |                 |                                             |



| Ref.    | Landmark                            | City-Wide<br>Landmark | District<br>Landmark | Mixed<br>Opinions | 2D<br>Candidate | Reason (if given)                                             |
|---------|-------------------------------------|-----------------------|----------------------|-------------------|-----------------|---------------------------------------------------------------|
| A2.4.28 | Sorauren Avenue Park                |                       | x                    |                   |                 |                                                               |
| A2.4.29 | St. Anne's Anglican Church          |                       | x                    |                   |                 | The church has a painted ceiling that’s notable.              |
| A2.4.30 | St. Helen's Church                  |                       | x                    |                   |                 |                                                               |
| A2.4.31 | The Armoury at Fort York            | x                     |                      |                   |                 |                                                               |
| A2.4.32 | The Bentway                         | x                     |                      |                   |                 |                                                               |
| A2.4.33 | The Cinesphere                      |                       | x                    |                   | x               |                                                               |
| A2.4.34 | The Drake Hotel                     | x                     |                      |                   |                 |                                                               |
| A2.4.35 | The Gladstone Hotel                 | x                     |                      |                   |                 |                                                               |
| A2.4.36 | The Great Hall                      |                       | x                    |                   | x               | This is one of several buildings on Queen with a conical roof |
| A2.4.37 | The Princes' Gates                  | x                     |                      |                   | x               |                                                               |
| A2.4.38 | Trinity Bellwoods Park - "Dog Bowl" | x                     |                      |                   |                 |                                                               |
| A2.4.39 | Wallace Emerson Rink                |                       | x                    |                   |                 |                                                               |
| A2.4.40 | Wind Turbine, west side of CNE      |                       | x                    |                   |                 |                                                               |

## 2.5 — Other Feedback About Area 2

### General feedback about wayfinding in Area 2

Participants shared some general feedback about wayfinding in Area 2:

- Consider finding a way to draw people’s attention to the old warehouses at the southeast corner of King and Dufferin — this is an interesting area visitors might want to know about.

### Specific areas that could benefit from wayfinding

Participants shared suggestions on specific areas that they thought would benefit from wayfinding signage, including:

- Liberty Village is generally an area that is difficult to access and navigate.
- There is a busy bus stop at the corner of Springhurst and Dufferin that would be a good place for a sign and/or map.

### Other comments about the maps

Participants shared some other comments and suggestions about the maps:

- The Galleria Shopping Centre is a future area of change — the area is redeveloping in the near future.

### Detailed Feedback: Area 3

Monday, Nov 6, 2017

Toronto Archives

255 Spadina Road, Toronto, ON, M5R 2V3

#### Participating organizations

- Artscape Wychwood Barns
- Bloor Street Culture Corridor
- Dupont By the Castle BIA
- University of Toronto
- Walk Toronto

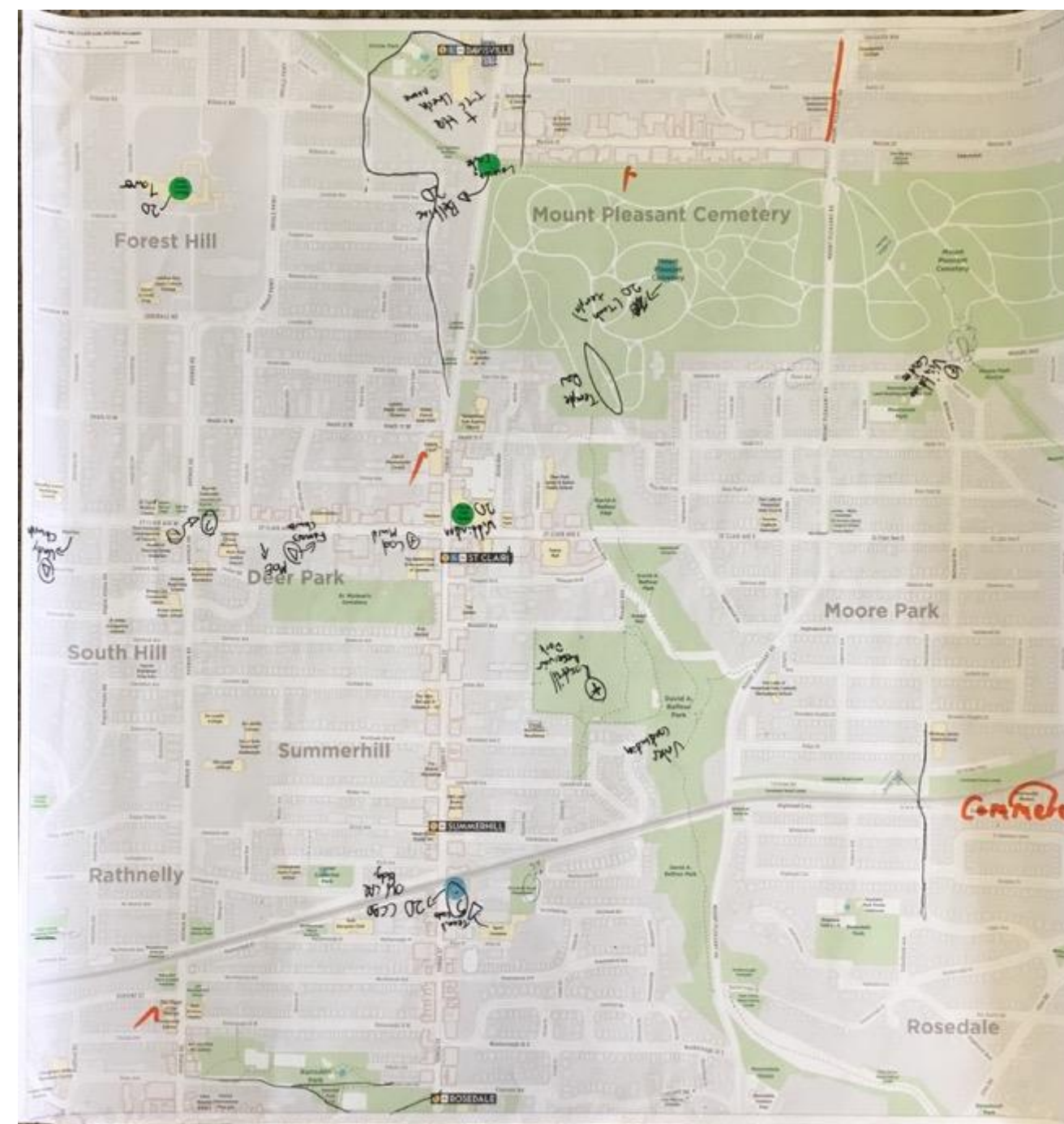
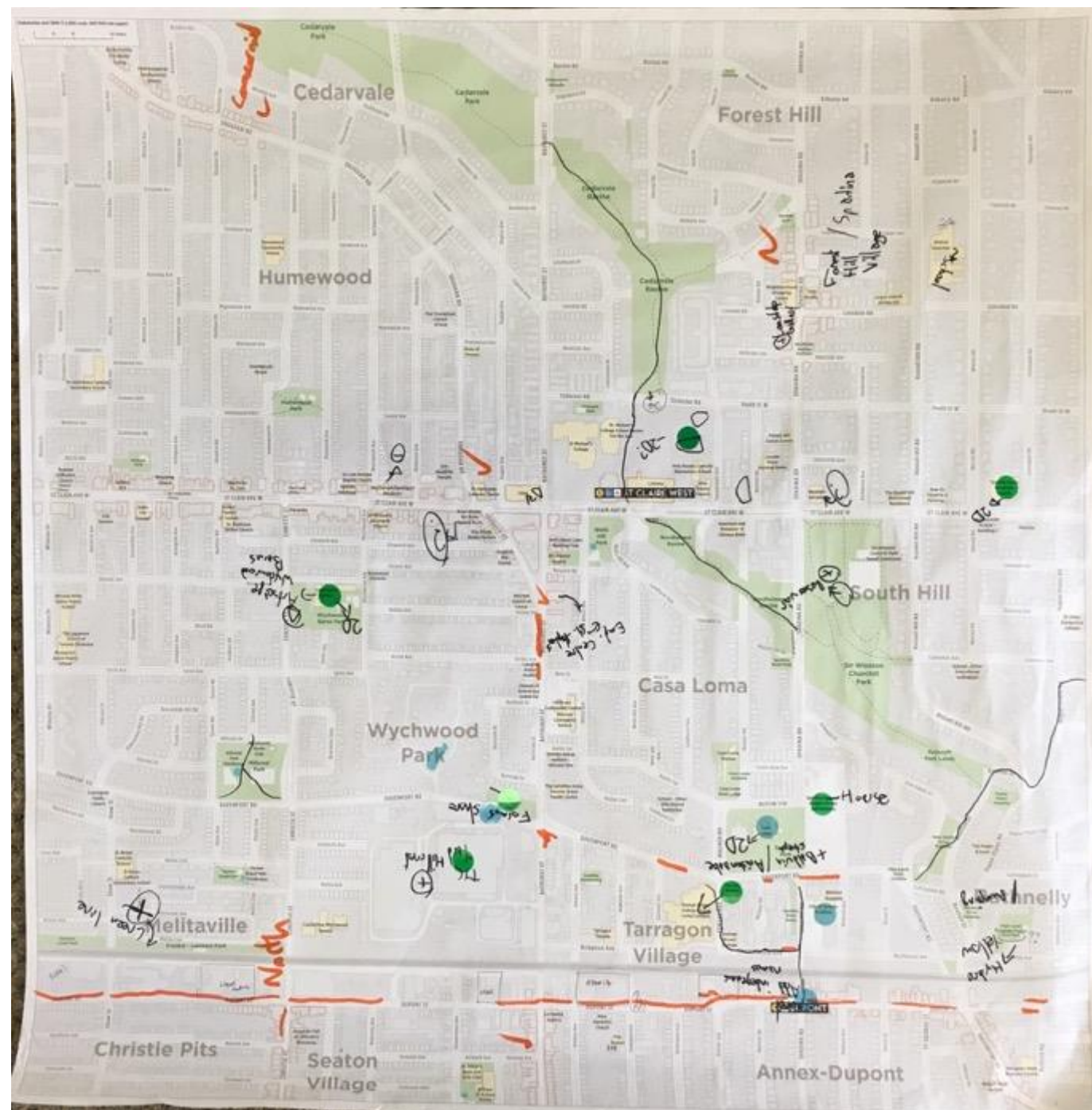






Annotated Broader Area 3 Map

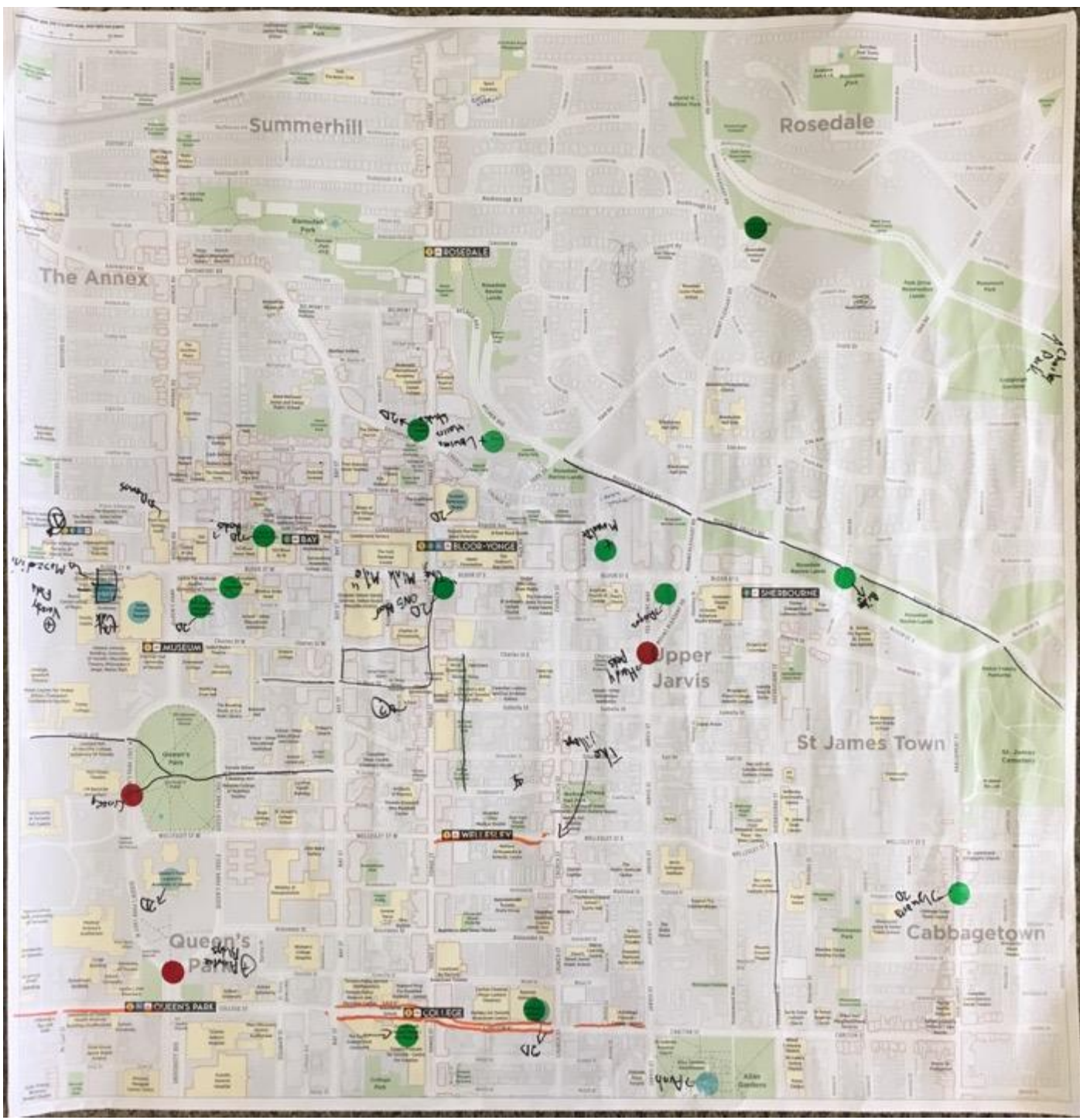








Annotated Focused Area 3 Map: Southwest



Annotated Focused Area 3 Map: Southeast



3.1 — Feedback About District Names: Area 3

| Ref.    | District Name                          | Add | Change | Remove | Check | Advice and/or explanation (if given)                                                               |
|---------|----------------------------------------|-----|--------|--------|-------|----------------------------------------------------------------------------------------------------|
| A3.1.01 | "Provincial buildings/Macdonald block" | x   |        |        |       | Add this label east of the Queen's Park provincial buildings                                       |
| A3.1.02 | Annex-Dupont                           |     | x      |        |       | Change label to just "Dupont"                                                                      |
| A3.1.03 | Avenue Road                            | x   |        |        |       | Add this district name near Avenue Road and Davenport                                              |
| A3.1.04 | Bennington Heights                     | x   |        |        |       | Add this district name between Moore and Heath Street, east of Welland Ave                         |
| A3.1.05 | Bloor Annex                            |     |        |        | x     | Not sure if anyone refers to this area by this name                                                |
| A3.1.06 | Bloor Culture Corridor                 | x   |        |        |       | Add this label near Bloor at Spadina                                                               |
| A3.1.07 | Castle Frank                           | x   |        |        |       | Add this label just north of Castle Frank subway station                                           |
| A3.1.08 | Christie Pits                          |     |        |        | x     | Not sure if anyone refers to neighbourhood in this way. May want to be considered 'Seaton Village' |
| A3.1.09 | Church Wellesley Village               |     | x      |        |       | Move to Church and Wellesley; some suggested changing the label to simply read "The Village"       |
| A3.1.10 | Davisville Village                     |     | x      |        |       | Move the district label to just west of Pailton Crescent                                           |
| A3.1.11 | Forest Hill/Spadina Village            | x   |        |        |       | Add one of these district names at Lonsdale and Spadina                                            |
| A3.1.12 | Huron Sussex                           |     |        |        | x     | Not sure if anyone refers to this area by this name                                                |
| A3.1.13 | Korea Town                             |     | x      |        |       | Move label to Bloor and Manning                                                                    |
| A3.1.14 | Mirvish Village                        |     |        |        | x     | Check if this is what the developer intends to continue calling the area                           |
| A3.1.15 | Museum District                        | x   |        |        |       | Add this label near the Royal Ontario Museum                                                       |
| A3.1.16 | New Dupont                             | x   |        |        |       | Consider adding this district name to Dupont near Bathurst (the area is changing a lot)            |
| A3.1.17 | North Rosedale                         | x   |        |        |       | Add this district name near Rosedale Park                                                          |
| A3.1.18 | Queen's Park                           |     | x      |        |       | Consider moving the label north of Wellesley or removing it altogether                             |
| A3.1.19 | Rathnelly                              |     | x      |        |       | Change to "Republic of Rathnelly"                                                                  |
| A3.1.20 | Rosedale                               |     | x      |        |       | Move district label to South Drive and Sherbourne                                                  |
| A3.1.21 | The Green Line                         | x   |        |        |       | Add label near Shaw and Acores Avenue                                                              |
| A3.1.22 | University of Toronto                  |     | x      |        |       | Move label closer to Back Campus                                                                   |
| A3.1.23 | Yorkville                              | x   |        |        |       | Add this label centred on Bay, north of Bloor                                                      |

3.2 — Feedback About Commercial Areas: Area 3

| Ref.    | Commercial Area                                                       | Add | Change | Remove | Check | Advice and/or explanation (if given) |
|---------|-----------------------------------------------------------------------|-----|--------|--------|-------|--------------------------------------|
| A3.2.01 | Carlton, north side between Jarvis to Church                          | x   |        |        |       | This is a commercial area            |
| A3.2.02 | Carlton/College, both sides between Church and Bay                    | x   |        |        |       | This is a commercial area            |
| A3.2.03 | College, south side, west of University Ave (keeps going off map)     | x   |        |        |       | This is a commercial area            |
| A3.2.04 | Intersection of Bedford and Dupont                                    | x   |        |        |       | This is a commercial area            |
| A3.2.05 | Mount Pleasant Road, west side, north of Merton                       | x   |        |        |       | This is a commercial area            |
| A3.2.06 | North side of Dupont between just west of Bathurst and Davenport Road | x   |        |        |       | This is a commercial area            |
| A3.2.07 | North side of Dupont between Ossington and Manning                    | x   |        |        |       | This is a commercial area            |
| A3.2.08 | North side of Summerhill Ave                                          | x   |        |        |       | The Summerhill Market is here        |
| A3.2.09 | South side of Davenport between Spadina and Madison                   | x   |        |        |       | This is a commercial area            |
| A3.2.10 | South side of Davenport, east of Dartnell                             | x   |        |        |       | This is a commercial area            |
| A3.2.11 | Wellesley, south side, between Yonge and Church                       | x   |        |        |       | This is a commercial area            |
| A3.2.12 | West side of Bathurst between Nina and Vaughan Road                   | x   |        |        |       | This is a commercial area            |



3.3 — Feedback About Places of Interest: Area 3

| Ref.    | Place of Interest                                          | Add | Change | Remove | Check | Location (if applicable)                                                                          | Reason and/or details (if given)                                         |
|---------|------------------------------------------------------------|-----|--------|--------|-------|---------------------------------------------------------------------------------------------------|--------------------------------------------------------------------------|
| A3.3.01 | "Green space"                                              | x   |        |        |       | In front of Central Technical School                                                              | There is a sports field here                                             |
| A3.3.02 | "Hall name"                                                | x   |        |        |       | Inside Trinity St. Paul's Church                                                                  | There is a performance hall here that should be named                    |
| A3.3.03 | "Hydro building"                                           | x   |        |        |       | South side of High Level Pumping Station and Park                                                 | This should be a yellow building                                         |
| A3.3.04 | "Interesting mural"                                        | x   |        |        |       | On building southwest corner of Yonge and St. Clair                                               |                                                                          |
| A3.3.05 | "Open space"                                               | x   |        |        |       | Northwest corner of St. Clair and Walmer                                                          |                                                                          |
| A3.3.06 | "Pedestrian pathway"                                       | x   |        |        |       | Connecting Kay Gardner Beltline to Moore Park Ravine through east side of Mount Pleasant Cemetery |                                                                          |
| A3.3.07 | Willcocks Common                                           | x   |        |        |       | Willcocks between Huron and St. George                                                            |                                                                          |
| A3.3.08 | "Slide in the pool at Christie Pits park"                  | x   |        |        |       |                                                                                                   |                                                                          |
| A3.3.09 | "Sports fields"                                            | x   |        |        |       | Around St. Michael's College                                                                      | These are missing and should be added to the map                         |
| A3.3.10 | “Trail name”                                               | x   |        |        |       | Rosedale Valley Road                                                                              | This trail name should be added to the map                               |
| A3.3.11 | "Water reservoir building"                                 | x   |        |        |       | In Sir Winston Churchill Park                                                                     |                                                                          |
| A3.3.12 | 918 Bathurst Centre for Culture, Arts, Media and Education | x   |        |        |       | Bathurst, just north of Bloor                                                                     | Consider adding if not already on the map                                |
| A3.3.13 | A Different Book List                                      |     | x      |        |       | Moved across the street on Bathurst                                                               | Check the name - 'A Different Book List & Cultural Centre' maybe         |
| A3.3.14 | Al Green Theatre, Miles Nadal Jewish Community Centre      |     | x      |        |       |                                                                                                   | Change the order "Miles Nadal Jewish Community Centre, Al Green Theatre" |
| A3.3.15 | Baldwin Steps                                              | x   |        |        |       | Between Casa Loma and Davenport                                                                   |                                                                          |
| A3.3.16 | Banjara                                                    | x   |        |        |       |                                                                                                   |                                                                          |
| A3.3.17 | Bedford Rd. TTC subway label                               |     | x      |        |       | Move to west side of Bedford                                                                      |                                                                          |
| A3.3.18 | Beit Zatoun House                                          |     |        | x      |       |                                                                                                   | Part of the Mirvish redevelopment                                        |
| A3.3.19 | Bickford Centre Theatre                                    |     |        |        | x     |                                                                                                   |                                                                          |
| A3.3.20 | Bishop Strachan                                            |     | x      |        |       |                                                                                                   | Should be called “Bishop Strachan School”                                |
| A3.3.21 | Bloor Hot Docs Cinema                                      |     | x      |        |       |                                                                                                   | Change to “Ted Rogers Hot Docs Cinema”                                   |
| A3.3.22 | Brick Works - The Body Speaks to Us                        |     |        |        | x     | On St. Clair                                                                                      | Never heard of this place                                                |
| A3.3.23 | Café Diplomatico                                           | x   |        |        |       | On College                                                                                        |                                                                          |
| A3.3.24 | Chinese Consulate                                          | x   |        |        |       | On St. George                                                                                     |                                                                          |

| Ref.    | Place of Interest                   | Add | Change | Remove | Check | Location (if applicable)                      | Reason and/or details (if given)                      |
|---------|-------------------------------------|-----|--------|--------|-------|-----------------------------------------------|-------------------------------------------------------|
| A3.3.25 | Community Gallery                   |     | x      |        |       |                                               | Change to 'Artscape Wychwood Barns'                   |
| A3.3.26 | Constructions                       |     | x      |        |       | Corner of St. Clair and Deer Park             | Change to the name of the church that's here.         |
| A3.3.27 | El Mocambo                          | x   |        |        |       | Spadina west side, south of College           |                                                       |
| A3.3.28 | Fat Pasha                           | x   |        |        |       | On Dupont                                     |                                                       |
| A3.3.29 | George Brown College                |     | x      |        |       |                                               | Remove duplicate label from the east side             |
| A3.3.30 | Grand Touring Automobiles           | x   |        |        |       | On Dupont, west of Christie                   |                                                       |
| A3.3.31 | Harbord Fish and Chips              | x   |        |        |       | On Harbord                                    |                                                       |
| A3.3.32 | Harbord Street Bakery               | x   |        |        |       | On Harbord                                    |                                                       |
| A3.3.33 | High Level Pumping Station and Park |     |        |        | x     |                                               | Check name                                            |
| A3.3.34 | Icing                               |     |        |        | x     | On St. Clair                                  | Never heard of this place                             |
| A3.3.35 | Italian Cultural Institute          |     | x      |        |       |                                               | Change to 'Istituto Italiano di Cultura Toronto'      |
| A3.3.36 | Lawren Harris Studio                | x   |        |        |       | At the end of Severn St.                      |                                                       |
| A3.3.37 | Lonsdale Gallery                    | x   |        |        |       | On Spadina Road                               |                                                       |
| A3.3.38 | Manulife Insurance                  | x   |        |        |       | North side of Bloor                           |                                                       |
| A3.3.39 | Meeting                             |     | x      |        |       | South side of St. Clair                       | Change to "Unity Church"                              |
| A3.3.40 | Ministry of Environment             | x   |        |        |       | South side of St. Clair                       |                                                       |
| A3.3.41 | Moore Avenue                        |     |        |        | x     | West of Mount Pleasant                        | Check the name of Moore Ave here - may not be correct |
| A3.3.42 | Museum of Estonians Abroad          | x   |        |        |       | Inside Tartu College                          |                                                       |
| A3.3.43 | Paul Penna                          |     |        |        | x     |                                               | Check to see if it exists                             |
| A3.3.44 | Philosopher's Walk                  | x   |        |        |       | On the west side of the Royal Ontario Museum  |                                                       |
| A3.3.45 | Pricefield Road Playground          |     |        |        | x     |                                               |                                                       |
| A3.3.46 | Rogers Headquarters                 | x   |        |        |       | South side of Bloor                           |                                                       |
| A3.3.47 | Rose and Sons                       | x   |        |        |       | On Dupont                                     |                                                       |
| A3.3.48 | Rosehill Reservoir Park             | x   |        |        |       | South side of Rosehill Ave                    |                                                       |
| A3.3.49 | Scenic Route                        |     |        |        | x     | At St. Clair and Avenue Road                  |                                                       |
| A3.3.50 | School                              |     |        |        | x     | Southeast corner of St. Mary and St. Nicholas | Just says school. Check and add name.                 |
| A3.3.51 | Sicilian Sidewalk Café              | x   |        |        |       | On College                                    |                                                       |

| Ref.    | Place of Interest                             | Add | Change | Remove | Check | Location (if applicable)                         | Reason and/or details (if given)                                                                                       |
|---------|-----------------------------------------------|-----|--------|--------|-------|--------------------------------------------------|------------------------------------------------------------------------------------------------------------------------|
| A3.3.52 | Silver Dollar                                 |     |        | x      |       |                                                  | Closing (may or may not be there as part of the redevelopment of the corner)                                           |
| A3.3.53 | Sobey's                                       | x   |        |        |       | On Dupont, west of Shaw                          |                                                                                                                        |
| A3.3.54 | Soundstreams                                  | x   |        |        |       |                                                  | Consider adding if not already on the map                                                                              |
| A3.3.55 | Spadina Museum Historic House and Gardens     |     | x      |        |       |                                                  | Change to “Spadina House and Gardens”                                                                                  |
| A3.3.56 | Spence Gallery                                |     |        | x      |       |                                                  | Part of the Mirvish redevelopment                                                                                      |
| A3.3.57 | Sport Complex                                 |     | x      |        |       | On Price Street                                  | Change to “Tennis Club”                                                                                                |
| A3.3.58 | St. Claire and St. Claire West subway station |     | x      |        |       |                                                  | Clair is spelled incorrectly                                                                                           |
| A3.3.59 | St. John's Employment Centre                  | x   |        |        |       | Bathurst Street                                  |                                                                                                                        |
| A3.3.60 | Summerhill LCBO                               | x   |        |        |       |                                                  |                                                                                                                        |
| A3.3.61 | Tafelmusik Baroque Orchestra & Chamber Choir  | x   |        |        |       | Bloor Street, near Robert Street                 | Consider adding if not already on the map                                                                              |
| A3.3.62 | The Beer Store                                | x   |        |        |       | On Dupont at Palmerston                          |                                                                                                                        |
| A3.3.63 | The Central                                   |     |        | x      |       |                                                  | Part of the Mirvish redevelopment                                                                                      |
| A3.3.64 | The Japan Foundation                          | x   |        |        |       | Bloor and Yonge                                  | Consider adding if not already on the map                                                                              |
| A3.3.65 | The Royal Conservatory Concert Hall           |     | x      |        |       |                                                  | Change to “Koerner Hall.” Also check the positioning of labels on the area now labeled Royal Conservatory Concert Hall |
| A3.3.66 | The St. Clair Centre                          |     |        |        | x     |                                                  | Change to “Widdington”                                                                                                 |
| A3.3.67 | The Toronto Consort                           | x   |        |        |       | Bloor Street, near Robert Street                 | Consider adding if not already on the map                                                                              |
| A3.3.68 | Thomas Fisher Rare Book Library               |     | x      |        |       |                                                  | Change to “Robarts Library”                                                                                            |
| A3.3.69 | TTC Headquarters                              | x   |        |        | x     | Yonge and Davisville                             | Double check the name of this building and the location of the yellow building that represents the headquarters        |
| A3.3.70 | TTC Hillcrest Yards                           | x   |        |        |       | Davenport Road                                   |                                                                                                                        |
| A3.3.71 | University of Toronto - Faculty of Music      | x   |        |        |       | Between Philosopher's Walk and Queen's Park Road | Consider adding if not already on the map                                                                              |
| A3.3.72 | Varsity Field/Stadium                         | x   |        |        |       | West of Varsity Centre                           |                                                                                                                        |
| A3.3.73 | VEMU                                          | x   |        |        |       | Bloor Street, between Spadina and Huron          | Consider adding if not already on the map                                                                              |
| A3.3.74 | Victory Café                                  |     | x      |        |       |                                                  | Has moved to Bloor Street                                                                                              |
| A3.3.75 | Visitation Centre                             | x   |        |        |       | In Mount Pleasant Cemetery                       |                                                                                                                        |
| A3.3.76 | Weather Sampler                               |     |        |        | x     | On St. Clair                                     |                                                                                                                        |



| Ref.    | Place of Interest                        | Add | Change | Remove | Check | Location (if applicable) | Reason and/or details (if given) |
|---------|------------------------------------------|-----|--------|--------|-------|--------------------------|----------------------------------|
| A3.3.77 | Wychwood - Davenport Presbyterian Church |     |        | x      |       | On St. Clair             |                                  |

3.4 — Feedback About Landmarks: Area 3

| Ref.    | Landmark                                                      | City-Wide<br>Landmark | District<br>Landmark | Mixed<br>Opinions | 2D<br>Candidate | Reason (if given)                                            |
|---------|---------------------------------------------------------------|-----------------------|----------------------|-------------------|-----------------|--------------------------------------------------------------|
| A3.4.01 | "Former Lake Iroquois shoreline" along Davenport              | x                     |                      |                   |                 |                                                              |
| A3.4.02 | "Sports fields east of St. Michael's College"                 |                       | x                    |                   |                 |                                                              |
| A3.4.03 | "The iguana" on Parliament at Amelia Street                   |                       | x                    |                   | x               |                                                              |
| A3.4.04 | "Waterfountain sculpture in Taddle Creek Park"                |                       | x                    |                   | x               |                                                              |
| A3.4.05 | 1 Bloor East                                                  |                       | x                    |                   | x               |                                                              |
| A3.4.06 | 1 Spadina                                                     |                       |                      | x                 | x               |                                                              |
| A3.4.07 | Allan Gardens Aboretum                                        | x                     |                      |                   | x               |                                                              |
| A3.4.08 | Alliance Francaise de Toronto                                 |                       | x                    |                   |                 |                                                              |
| A3.4.09 | Artscape Wychwood Barns                                       |                       | x                    |                   | x               |                                                              |
| A3.4.10 | Bata Shoe Museum                                              | x                     |                      |                   |                 |                                                              |
| A3.4.11 | Café Diplomatico                                              |                       | x                    |                   |                 |                                                              |
| A3.4.12 | Casa Loma                                                     | x                     |                      |                   | x               |                                                              |
| A3.4.13 | Central Technical School                                      |                       | x                    |                   |                 |                                                              |
| A3.4.14 | Chorley Park                                                  |                       | x                    |                   |                 |                                                              |
| A3.4.15 | City of Toronto Archives                                      | x                     |                      |                   |                 |                                                              |
| A3.4.16 | College Park                                                  |                       | x                    |                   |                 |                                                              |
| A3.4.17 | Convocation Hall                                              |                       | x                    |                   | x               |                                                              |
| A3.4.18 | George Brown College                                          |                       | x                    |                   |                 |                                                              |
| A3.4.19 | Glen Road Pedestrian Bridge                                   |                       | x                    |                   |                 |                                                              |
| A3.4.20 | Istituto Italiano di Cultura Toronto                          |                       | x                    |                   |                 |                                                              |
| A3.4.21 | Kay Gardner Beltline                                          |                       | x                    |                   | x               | Bridge over Yonge Street should be the 2D feature            |
| A3.4.22 | Lawren Harris Studio (at the end of Severn St.)               |                       | x                    |                   |                 |                                                              |
| A3.4.23 | Lee's Palace                                                  | x                     |                      |                   |                 |                                                              |
| A3.4.24 | Manulife Insurance Building, on Bloor Street, east of Asquith |                       | x                    |                   |                 |                                                              |
| A3.4.25 | Maple Leaf Gardens                                            |                       |                      | x                 |                 |                                                              |
| A3.4.26 | Miles Nadal Jewish Community Centre                           |                       | x                    |                   |                 |                                                              |
| A3.4.27 | Mooredale House                                               |                       | x                    |                   |                 |                                                              |
| A3.4.28 | Mount Pleasant Cemetery                                       | x                     |                      |                   | x               | 2D feature is "temple row" on the south side of the cemetery |

| Ref.    | Landmark                                 | City-Wide<br>Landmark | District<br>Landmark | Mixed<br>Opinions | 2D<br>Candidate | Reason (if given)                                         |
|---------|------------------------------------------|-----------------------|----------------------|-------------------|-----------------|-----------------------------------------------------------|
| A3.4.29 | Native Canadian Centre of Toronto        |                       | x                    |                   |                 |                                                           |
| A3.4.30 | Queen's Park                             | x                     |                      |                   | x               | The actual building - the Legislative Assembly of Ontario |
| A3.4.31 | Randolph Academy for the Performing Arts |                       | x                    |                   | x               |                                                           |
| A3.4.32 | Robarts Library                          |                       | x                    |                   | x               |                                                           |
| A3.4.33 | Rogers Headquarters                      |                       | x                    |                   |                 |                                                           |
| A3.4.34 | Royal Conservatory of Music              | x                     |                      |                   |                 |                                                           |
| A3.4.35 | Royal Ontario Museum                     | x                     |                      |                   | x               |                                                           |
| A3.4.36 | Sicilian Sidewalk Café                   |                       | x                    |                   |                 |                                                           |
| A3.4.37 | Spadina House                            |                       | x                    |                   |                 |                                                           |
| A3.4.38 | Summerhill LCBO                          | x                     |                      |                   | x               | Heritage building, train station                          |
| A3.4.39 | Ted Rogers Hot Docs Cinema               |                       | x                    | x                 |                 |                                                           |
| A3.4.40 | The Colonnade                            |                       | x                    |                   |                 |                                                           |
| A3.4.41 | The Gardiner Museum of Ceramic Art       |                       | x                    |                   | x               |                                                           |
| A3.4.42 | Graduate House                           |                       | x                    |                   | x               | The 'O'                                                   |
| A3.4.43 | The Masonic Temple                       |                       | x                    |                   | x               |                                                           |
| A3.4.44 | Timothy Eaton Memorial Church            |                       | x                    |                   | x               |                                                           |
| A3.4.45 | Tollkeeper's Park                        |                       | x                    |                   |                 |                                                           |
| A3.4.46 | Toronto Reference Library                | x                     |                      |                   | x               |                                                           |
| A3.4.47 | Trinty College                           |                       | x                    |                   |                 |                                                           |
| A3.4.48 | Trinty St. Paul's United Church          |                       | x                    |                   |                 |                                                           |
| A3.4.49 | TTC Hillcrest Yard                       |                       | x                    |                   |                 |                                                           |
| A3.4.50 | University College                       |                       |                      | x                 | x               |                                                           |
| A3.4.51 | Upper Canada College                     |                       | x                    |                   | x               |                                                           |
| A3.4.52 | Village of Yorkville Park                |                       | x                    |                   | x               | Maybe the rocks could be 2D                               |
| A3.4.53 | Widdington                               |                       | x                    |                   | x               |                                                           |



### 3.5 — Other Feedback: Area 3

#### General feedback about wayfinding in Area 3

- The wayfinding maps in Area 3 should also identify or somehow recognize:
  - The former location of Honest Ed’s
  - Maple Leafs baseball in Christie Pits Park
  - Indigenous and Anishnaabe place names
  - Related historic projects that provide a sense of history (such as the Harbord Village “listening posts.”)
- The digital wayfinding asset should include a layer that shows mid-block connections, privately owned public spaces (POPS), street benches, etc.

#### Other comments about the maps

Participants shared some other comments and suggestions about the maps:

- Dupont Street is an area experiencing a lot of change from new development: the team should double-check and add the names of new places of interest on Dupont (such as Bianca condos and the many commercial destinations on the north side west of Bathurst).

Detailed Feedback: Area 4

Tuesday, Nov 7, 2017  
Metro Hall  
55 John Street, Toronto, ON M5V 3C6

Participating organizations

- 500 Queen’s Quay
- Bathurst Quay Neighbourhood Association
- The Bentway Conservancy
- Cabbagetown Residents’ Association
- Church-Wellesley Village BIA
- Downtown Yonge BIA
- Garment District Neighbourhood Association
- George Brown College
- Grange Community Association
- Harbourfront Centre
- Ireland Park Foundation
- OCAD University
- St. Lawrence Market Neighbourhood Association
- St. Lawrence Market Neighbourhood BIA
- Toronto Entertainment District Residents’ Association
- University of Toronto
- Waterfront BIA

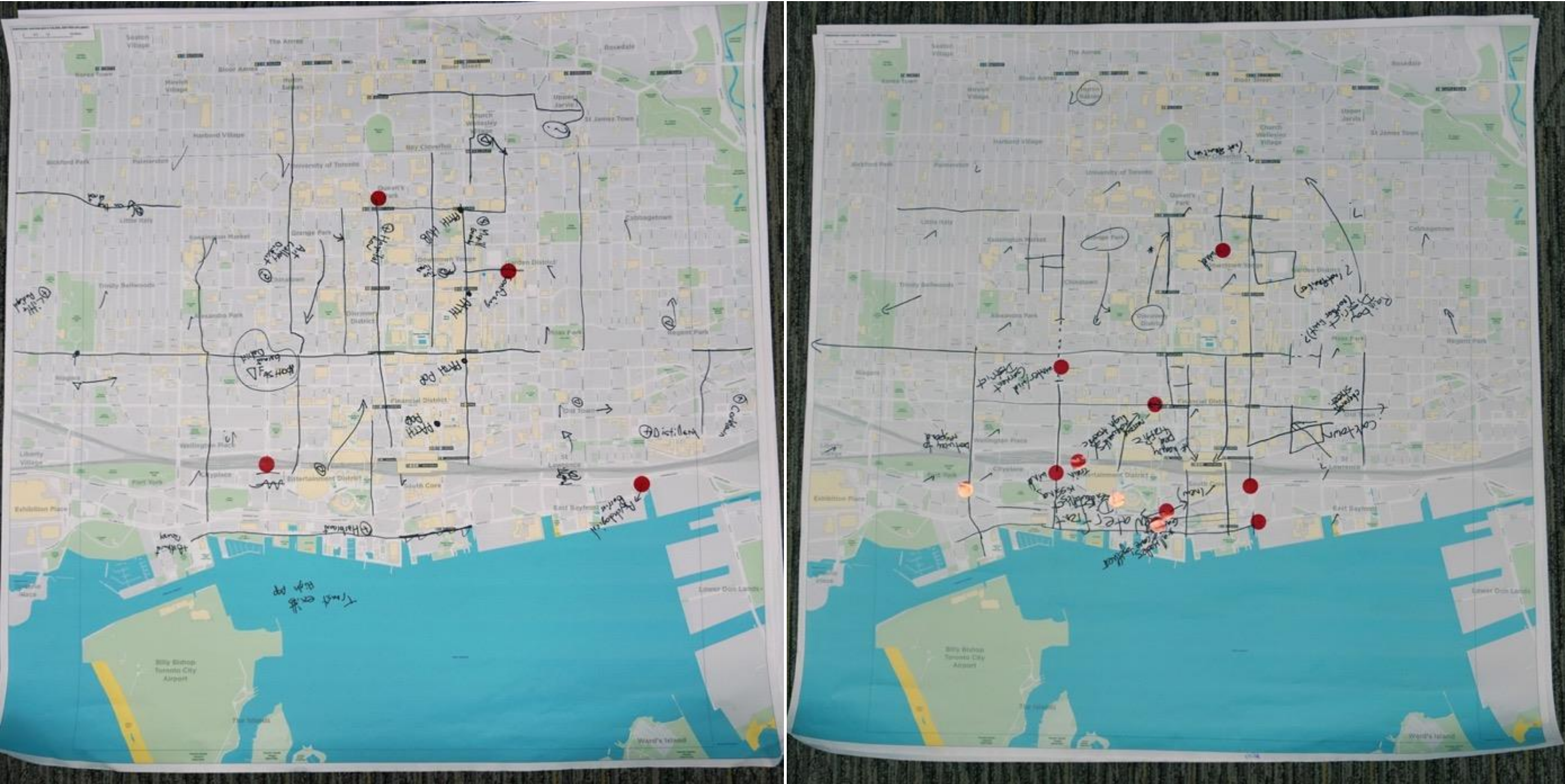






### Annotated Broader Area 4 Maps





Annotated Broader Area 4 Maps









Annotated Focused Area 4 Map: Southwest



Annotated Focused Area 4 Map: Southeast



4.1 — Feedback About District Names: Area 4

| Ref.    | District Name            | Add | Change | Remove | Check | Advice and/or explanation (if given)                                                                                                                                                                     |
|---------|--------------------------|-----|--------|--------|-------|----------------------------------------------------------------------------------------------------------------------------------------------------------------------------------------------------------|
| A4.1.01 | "Techie Row"             | x   |        |        | x     | Consider adding this district name on College between Spadina and Augusta — there are Lots of computer and tech shops here. At least one participant disagrees and would not like to see this name added |
| A4.1.02 | Alexandra Park           | x   |        |        |       | Add this name in the middle of the block framed by Queen, Dundas, Bathurst, Spadina                                                                                                                      |
| A4.1.03 | Art Gallery District     | x   |        |        | x     | Add this label near Dundas and McCaul. “Creative District” was also suggested for this area, instead of “Art Gallery District”                                                                           |
| A4.1.04 | Bathurst Quay            | x   |        |        |       | Add this label near Bathurst and Queen's Quay                                                                                                                                                            |
| A4.1.05 | Bay Cloverhill           |     |        |        | x     | Not familiar with the name                                                                                                                                                                               |
| A4.1.06 | Bloor Annex              |     |        | x      | x     | Not sure people call this area "Bloor Annex" — it's just "The Annex"                                                                                                                                     |
| A4.1.07 | Bloor Street             |     |        |        | x     | Don't think anyone refers to this as a district called "Bloor Street."                                                                                                                                   |
| A4.1.08 | Cabbagetown              |     | x      |        |       | Move label north to Winchester                                                                                                                                                                           |
| A4.1.09 | Chinatown                |     | x      |        |       | Move label so it sits on Spadina                                                                                                                                                                         |
| A4.1.10 | Church Wellesley Village |     | x      |        |       | Move label to Church and Wellesley and consider renaming to just 'The Village'                                                                                                                           |
| A4.1.11 | City place               |     | x      |        |       | The "P" in City place should be capitalized                                                                                                                                                              |
| A4.1.12 | Corktown                 | x   |        |        |       | Add this label to the map. A few suggestions on where: Front and Lower Sherbourne; Eastern and Cherry                                                                                                    |
| A4.1.13 | Discovery District       |     | x      |        |       | A few suggestions on where to move this label: north, near University Ave (south of College Street); close to Elm and University                                                                         |
| A4.1.14 | Distillery District      | x   |        |        |       | Add this label southeast of Parliament and Mill St                                                                                                                                                       |
| A4.1.15 | Downtown Yonge           |     | x      |        |       | Place label directly over Yonge St and spread it out over two lines                                                                                                                                      |
| A4.1.16 | Entertainment District   |     | x      |        |       | A few suggestions on where to move this label: below Adelaide (between Peter and Simcoe), or; north of King Street.                                                                                      |
| A4.1.17 | Fashion/Garment District | x   | x      |        |       | A few suggestions on where to add this label: near Spadina and Adelaide or near Bathurst and Richmond. Mixed opinions on whether to call it "Fashion District" or "Garment District."                    |
| A4.1.18 | Garden District          |     | x      |        |       | Move to above Dundas Street East, between Dalhousie St and George St. Some were not familiar with the name.                                                                                              |
| A4.1.19 | Grange Park              |     | x      |        |       | Move south of Dundas, closer to Grange Park itself                                                                                                                                                       |
| A4.1.20 | Harbourfront             | x   |        |        |       | Add this label near Queens Quay and Lower Simcoe                                                                                                                                                         |
| A4.1.21 | Hospital Row             | x   |        |        | x     | This is a "mega destination;" add this label on University, between College and Dundas. “Health Sciences District” was also suggested for this area, instead of “Hospital Row”                           |
| A4.1.22 | Huron Sussex             |     | x      |        | x     | Some had not heard of this area; others suggested moving label south to Sussex and Huron                                                                                                                 |
| A4.1.23 | Kensington Market        | x   |        |        |       | Add this label at Augusta and Nassau                                                                                                                                                                     |

| Ref.    | District Name     | Add | Change | Remove | Check | Advice and/or explanation (if given)                                                                                                                                                                                          |
|---------|-------------------|-----|--------|--------|-------|-------------------------------------------------------------------------------------------------------------------------------------------------------------------------------------------------------------------------------|
| A4.1.24 | King West         | x   |        |        |       | Add this label above King Street West, between Stafford St and Bathurst                                                                                                                                                       |
| A4.1.25 | Little Italy      |     | x      |        |       | This label should appear on College St                                                                                                                                                                                        |
| A4.1.26 | Little Portugal   | x   |        |        |       | Add this label at Dundas and Shaw                                                                                                                                                                                             |
| A4.1.27 | McGill Granby     | x   |        |        |       | Ad this label on McGill, between Carlton and Gerrard, east of Yonge                                                                                                                                                           |
| A4.1.28 |                   |     |        |        |       |                                                                                                                                                                                                                               |
| A4.1.29 | Niagara           |     | x      |        |       | Move label on top of Niagara Street                                                                                                                                                                                           |
| A4.1.30 | North Cabbagetown | x   |        |        |       | Move to Winchester Street, between Ontario St and Sumac St                                                                                                                                                                    |
| A4.1.31 | Old Town          |     | x      |        |       | Move the label east, closer to Berkeley Street; some said it should be "St. Lawrence/Old Town" (Old Town by itself is confusing).                                                                                             |
| A4.1.32 | Palmerston        |     |        | x      | x     | Some said remove, others said check location                                                                                                                                                                                  |
|         | Queen's Park      |     | x      |        |       | Move to right in the middle of the Queen's Park Circle Crescent and make label one line                                                                                                                                       |
| A4.1.34 | Rainbow District  | x   |        |        |       | Add this label near Church and Wellesley                                                                                                                                                                                      |
| A4.1.35 | Regent Park       |     | x      |        |       | Move label northwest closer to Regent Street and Dundas St. E.                                                                                                                                                                |
| A4.1.36 | South Cabbagetown | x   |        |        |       | Add label just above Dundas St E, between Sherbourne and Sackville St                                                                                                                                                         |
|         | South Core        |     | x      |        |       | Move label so it sits on York Street. This district is new so some people might not recognize it yet.                                                                                                                         |
| A4.1.38 | St. Lawrence      |     | x      |        |       | Change the name to "St. Lawrence Neighbourhood;" some suggested moving the label north of the Esplanade (maybe to the actual market within St. Lawrence Market).                                                              |
| A4.1.39 | The Distillery    | x   |        |        | x     | Add label between Cherry and Trinity, below Mill Street. Check if this is the same as "Distillery District".                                                                                                                  |
| A4.1.40 | The Waterfront    | x   |        |        |       | Add label somewhere between Rees Street and Yonge Street (below Queens Quay)                                                                                                                                                  |
| A4.1.41 | The Well          | x   |        |        | x     | Developers are calling this large development "The Well;" consider adding this label near King and Bathurst                                                                                                                   |
| A4.1.42 | Trinity Bellwoods |     | x      |        |       | Different suggestions on where to move the label: southwest, right over top of Trinity Bellwoods Park (or closer to the Park); right above Queen St W, between Gore Vale Ave and Palmerston; halfway between Queen and Dundas |
| A4.1.43 | Upper Jarvis      |     |        |        | x     |                                                                                                                                                                                                                               |
| A4.1.44 | Wellington Place  |     | x      |        |       | Move label above Niagara Street, between Bathurst and Portland                                                                                                                                                                |



4.2 — Feedback About Commercial Areas: Area 4

| Ref.    | Commercial Area                                                                    | Add | Change | Remove | Check | Advice and/or explanation (if given)                                    |
|---------|------------------------------------------------------------------------------------|-----|--------|--------|-------|-------------------------------------------------------------------------|
| A4.2.01 | Carlton Street, north and south side, between Church and Yonge                     | x   |        |        |       |                                                                         |
| A4.2.02 | Church Street, east side, between Granby Street and Alexander Street               | x   |        |        |       |                                                                         |
| A4.2.03 | Clinton between Henderson and Mansfield                                            | x   |        |        |       | There's a mini-commercial cluster here                                  |
| A4.2.04 | Colborne St between Church and Victoria                                            | x   |        |        |       | This is a commercial area                                               |
| A4.2.05 | College, both sides, between Bay and Yonge                                         | x   |        |        |       |                                                                         |
| A4.2.06 | Front Street between Frederick Street and Simcoe                                   | x   |        |        |       |                                                                         |
| A4.2.07 | Intersection of Grosvenor and Bay                                                  |     |        | x      |       |                                                                         |
| A4.2.08 | Area of Queen's Quay, Ann Tindal Park, The Waterfront Trail, Queen's Quay Terminal | x   |        |        |       |                                                                         |
| A4.2.09 | Jack Layton Ferry Terminal area                                                    | x   |        |        |       |                                                                         |
| A4.2.10 | Jarvis, east side, between Gerrard and Dundas                                      | x   |        |        |       |                                                                         |
| A4.2.11 | King Street, both sides, between Jarvis and Parliament                             | x   |        |        |       |                                                                         |
| A4.2.12 | King Street from Lower Sherbourne going west                                       | x   |        |        |       |                                                                         |
| A4.2.13 | King Street, north side, between Strachan and John St.                             | x   |        |        |       | This is a commercial area                                               |
| A4.2.14 | King Street, south side, between Strachan and Spadina                              | x   |        |        |       | This is a commercial area                                               |
| A4.2.15 | Market 606 on south side Dundas, in front of Scadding Court                        | x   |        |        |       | This is a commercial area                                               |
| A4.2.16 | Market Street, east side, between King and Front                                   | x   |        |        |       |                                                                         |
| A4.2.17 | Queens Quay, north side, between Spadina and Dan Leckie Way                        |     |        |        | x     | Not sure this is a commercial area                                      |
| A4.2.18 | Queen Street, north side, between Spadina and McCaul                               | x   |        |        |       | This is a commercial area                                               |
| A4.2.19 | Queen Street, south side, between Portland and Duncan                              | x   |        |        |       | This is a commercial area                                               |
| A4.2.20 | Queens Quay between Lower Simcoe and York                                          | x   |        |        |       | This is a commercial area                                               |
| A4.2.21 | Queen's Quay, north and east of Police Station Marine Unit                         | x   |        |        |       | This is a commercial area                                               |
| A4.2.22 | Richmond Street, both sides, between George St and Sherbourne                      | x   |        |        |       |                                                                         |
| A4.2.23 | Boundaries of Victoria St, Mutual St, Gerrard, and Dundas                          | x   |        |        |       | Ryerson campus is a commercial area                                     |
| A4.2.24 | The Esplanade between Lower Sherbourne and Yonge Street                            | x   |        |        |       |                                                                         |
| A4.2.25 | Triangle of Wellington, Victoria St, and Church St                                 | x   |        |        |       | This is a commercial area                                               |
| A4.2.26 | Yonge Street (both sides), between Church and Front                                | x   |        |        | x     | Check the area from Gerrard to Bloor - it has small independent retail. |

4.3 — Feedback About Places of Interest: Area 4

| Ref.    | Place of Interest                                      | Add | Change | Remove | Check | Location (if applicable)                                                                 | Reason and/or details (if given)                                                                                                                                                  |
|---------|--------------------------------------------------------|-----|--------|--------|-------|------------------------------------------------------------------------------------------|-----------------------------------------------------------------------------------------------------------------------------------------------------------------------------------|
| A4.3.01 | "Cat alley park"                                       | x   |        |        |       | Wellington, between Portland and Spadina                                                 | A future park is coming here                                                                                                                                                      |
| A4.3.02 | "Concert stage"                                        | X   |        |        |       | Southwest of Harbourfront Centre                                                         |                                                                                                                                                                                   |
| A4.3.03 | "First Nations Centre"                                 | X   |        |        |       | Queen and Bathurst                                                                       |                                                                                                                                                                                   |
| A4.3.04 | "Hotel"                                                |     |        | x      |       | At Jarvis and Wellesley                                                                  |                                                                                                                                                                                   |
| A4.3.05 | "Hotel"                                                |     |        | x      |       | Jarvis, between Gerrard and Dundas                                                       |                                                                                                                                                                                   |
| A4.3.06 | "Hotel"                                                |     |        | x      |       | Queen and Bathurst                                                                       |                                                                                                                                                                                   |
| A4.3.07 | "Hydro building"                                       | x   |        |        |       | Southwest corner of College and University                                               |                                                                                                                                                                                   |
| A4.3.08 | "Jurassic Park"                                        | x   |        |        | x     | In Maple Leafs Square                                                                    | There were mixed opinions on adding this place of interest. This location is called Maple Leafs Square when the Leafs are playing and Jurassic Park when the Raptors are playing. |
| A4.3.09 | "Lighthouse name"                                      | x   |        |        |       | East of the Gore                                                                         |                                                                                                                                                                                   |
| A4.3.10 | "Multiple yellow buildings around Harbourfront Centre" | x   |        |        |       | Two large buildings just beside the Radisson                                             |                                                                                                                                                                                   |
| A4.3.11 | "Navy memorial public art"                             | x   |        |        |       | In Coronation Park                                                                       |                                                                                                                                                                                   |
| A4.3.12 | "New park"                                             | x   |        |        |       | North of Garrison Common                                                                 | Coming as part of a new Development (Garrison Point)                                                                                                                              |
| A4.3.13 | "New park"                                             | x   |        |        |       | South of Stanley Park South                                                              |                                                                                                                                                                                   |
| A4.3.14 | "New school and community centre"                      | x   |        |        |       | Southeast corner of Canoe Landing Park                                                   | Under construction                                                                                                                                                                |
| A4.3.15 | "Park"                                                 |     |        |        | x     | Southwest corner of York Street and Queen's Quay West (just west of RBC Waterpark Place) | There is no name listed, check on this                                                                                                                                            |
| A4.3.16 | "Park"                                                 | x   |        |        |       | Southeast corner of Bathurst and Adelaide                                                |                                                                                                                                                                                   |
| A4.3.17 | "Pedestrian/cyclist crossing"                          | x   |        |        |       | Spadina and Clarence                                                                     |                                                                                                                                                                                   |
| A4.3.18 | "Police station"                                       |     | x      |        |       | Parliament and Front                                                                     | Rename to "Toronto Police 51 Division"                                                                                                                                            |
| A4.3.19 | "Private square"                                       | x   |        |        |       | Middle of the block bound by Adelaide, Brant, Spadina and King                           |                                                                                                                                                                                   |
| A4.3.20 | "Public art"                                           | x   |        |        |       | Just west of June Callwood Park                                                          |                                                                                                                                                                                   |
| A4.3.21 | "Public art"                                           | x   |        |        |       | In Canoe Landing Park, northwest corner                                                  |                                                                                                                                                                                   |



| Ref.    | Place of Interest                              | Add | Change | Remove | Check | Location (if applicable)                                                                                            | Reason and/or details (if given)                                                                                                             |
|---------|------------------------------------------------|-----|--------|--------|-------|---------------------------------------------------------------------------------------------------------------------|----------------------------------------------------------------------------------------------------------------------------------------------|
| A4.3.22 | "The Corus Buildings"                          | x   |        |        |       | West of George Brown College Waterfront Campus and east of Sugar Beach                                              |                                                                                                                                              |
| A4.3.23 | "The name of the main building"                | x   |        |        |       | In the Harbourfront area                                                                                            |                                                                                                                                              |
| A4.3.24 | "Water taxi areas"                             | x   |        |        |       | At foot of York Street, east of HTO Park, and foot of Spadina                                                       |                                                                                                                                              |
| A4.3.25 | "Yellow building"                              |     |        | x      |       | Northwest corner of Lower Simcoe and Queens Quay                                                                    | This is a condo.                                                                                                                             |
| A4.3.26 | 1 King West                                    |     | x      |        |       |                                                                                                                     | Change to “One King West Hotel”                                                                                                              |
| A4.3.27 | 2 Q Video                                      |     |        | x      |       | On Queen                                                                                                            |                                                                                                                                              |
| A4.3.28 | 350-390 Queen's Quay West                      |     |        |        | x     |                                                                                                                     | Two names here - choose one                                                                                                                  |
| A4.3.29 | 519 Church Street Community Centre and Gallery |     | x      |        |       |                                                                                                                     | Change to "The 519 Community Centre"                                                                                                         |
| A4.3.30 | 52 McCaul                                      |     |        |        | x     |                                                                                                                     |                                                                                                                                              |
| A4.3.31 | Acasha Art Project Gallery                     |     | x      |        |       |                                                                                                                     | Change to "Dudley's Hardware"                                                                                                                |
| A4.3.32 | Ace Hotel                                      | x   |        |        |       | Camden and Brant                                                                                                    |                                                                                                                                              |
| A4.3.33 | Afghani Consulate                              | x   |        |        |       | Richmond and Brant                                                                                                  |                                                                                                                                              |
| A4.3.34 | Air Miles Tower                                |     |        |        | x     |                                                                                                                     |                                                                                                                                              |
| A4.3.35 | Alexandra Hotel                                |     |        |        | x     |                                                                                                                     |                                                                                                                                              |
| A4.3.36 | Alumnae Theatre                                | x   |        |        |       | Berkeley and Adelaide                                                                                               | The name is not currently on there but it is yellow                                                                                          |
| A4.3.37 | Bathurst Quay Parks Yard                       |     |        |        | x     |                                                                                                                     | Currently empty                                                                                                                              |
| A4.3.38 | Beaver Hall Gallery                            |     |        |        | x     |                                                                                                                     |                                                                                                                                              |
| A4.3.39 | The Bentway                                    | x   |        |        | x     | Under the Gardiner, from Strachan Ave to just before Bathurst where the Gardiner Expressway crosses Fort York Blvd. | Make sure that references to this place of interest read “The Bentway”, not “Bentway”                                                        |
| A4.3.40 | Berczy Park Dog Fountain                       | x   |        |        | x     | In Berczy Park                                                                                                      | There were mixed opinions on adding this place of interest. If it is included, it should be in addition to “Berczy Park”, not in place of it |
| A4.3.41 | Berkeley                                       |     | x      |        |       |                                                                                                                     | Change to "The Berkeley Church"                                                                                                              |
| A4.3.42 | Billy Bishop Toronto City Airport              |     | x      |        |       |                                                                                                                     | Duplicate label on both sides of western channel                                                                                             |
| A4.3.43 | Bitondo's Pizza                                | x   |        |        | x     | On Clinton                                                                                                          | Mixed opinions on adding this to the map                                                                                                     |
| A4.3.44 | Boulevard Interiors                            |     |        | x      |       |                                                                                                                     |                                                                                                                                              |
| A4.3.45 | Bright Pearl                                   | x   |        |        |       | St. Andrew and Spadina                                                                                              |                                                                                                                                              |

| Ref.    | Place of Interest                  | Add | Change | Remove | Check | Location (if applicable)                         | Reason and/or details (if given)                                                                  |
|---------|------------------------------------|-----|--------|--------|-------|--------------------------------------------------|---------------------------------------------------------------------------------------------------|
| A4.3.46 | Buddies in Bad Times Theatre       | x   |        |        |       |                                                  |                                                                                                   |
| A4.3.47 | California Sandwiches              | x   |        |        | x     | Claremont and Treford                            | Mixed opinions on adding this to the map                                                          |
| A4.3.48 | Canada Malting Silos               | x   |        |        |       |                                                  |                                                                                                   |
| A4.3.49 | Canadian Opera Company             |     | x      |        |       |                                                  | Change to "Canadian Opera Company Offices" and include Imperial Oil Opera Theatre the COC offices |
| A4.3.50 | Casey House                        |     |        |        | x     |                                                  | Check location                                                                                    |
| A4.3.51 | Charlie's Gallery                  |     |        |        | x     | On Harbord                                       |                                                                                                   |
| A4.3.52 | City Park Co-Op                    | x   |        |        |       |                                                  | Canada's largest co-op. First high-rise residential in Canada (1950s).                            |
| A4.3.53 | College Park                       | x   |        |        |       | Northeast corner of Bay and Gerrard              |                                                                                                   |
| A4.3.54 | Community/Assembly Hall            |     |        | x      | x     | Richmond and Berkeley                            |                                                                                                   |
| A4.3.55 | Concert Stage C Theatre            | x   |        |        |       | In the Harbourfront area                         |                                                                                                   |
| A4.3.56 | Courtyard by Marriott              |     |        | x      |       | At Yonge and Wood                                | Not sure if it's still there                                                                      |
| A4.3.57 | Dog Park                           | x   |        |        |       | In Victoria Memorial Square Park                 |                                                                                                   |
| A4.3.58 | Dr. George Robert Grosett Park     | x   |        |        |       | Adelaide and Widmer                              |                                                                                                   |
| A4.3.59 | El Mocambo                         | x   |        |        |       | Spadina                                          |                                                                                                   |
| A4.3.60 | El Rancho Latin Nightclub          |     |        | x      |       |                                                  |                                                                                                   |
| A4.3.61 | Filmore's Hotel                    |     |        | x      |       |                                                  |                                                                                                   |
| A4.3.62 | Fleck Dance Theatre                | x   |        |        |       | In Queens Quay Terminal                          |                                                                                                   |
| A4.3.63 | Fort York Armoury                  | x   |        |        |       |                                                  |                                                                                                   |
| A4.3.64 | Fort York Visitor's Centre         | x   |        |        |       |                                                  |                                                                                                   |
| A4.3.65 | Fresh Co                           | x   |        |        |       | Northeast corner of Dundas and Parliament        |                                                                                                   |
| A4.3.66 | Gardiner Museum                    |     |        | x      |       | On McCaul                                        | This is no longer here.                                                                           |
| A4.3.67 | Gato Nero                          | x   |        |        |       | On College                                       |                                                                                                   |
| A4.3.68 | George Brown campus                | x   |        |        |       | Southwest corner of Queens Quay and Lower Jarvis | Within a year the new campus development will be complete                                         |
| A4.3.69 | George Fischer Photography Gallery |     |        |        | x     | On Queen                                         |                                                                                                   |
| A4.3.70 | Grace Toronto Church               |     |        | x      |       |                                                  |                                                                                                   |
| A4.3.71 | Grange Park                        |     | x      |        |       |                                                  | Fill in white area with green                                                                     |
| A4.3.72 | Grange Park Field House            |     |        | x      |       |                                                  |                                                                                                   |

| Ref.     | Place of Interest                       | Add | Change | Remove | Check | Location (if applicable)           | Reason and/or details (if given)                                            |
|----------|-----------------------------------------|-----|--------|--------|-------|------------------------------------|-----------------------------------------------------------------------------|
| A4.3.73  | Habiba Dance Studios                    |     |        | x      |       |                                    |                                                                             |
| A4.3.74  | Harbourfront Centre Theatre             | x   |        |        |       | North of Power Plant               |                                                                             |
| A4.3.75  | Harbourfront Community Centre           |     |        | x      |       |                                    | Waterfront Neighbourhood Centre is already on the map                       |
| A4.3.76  | Hilton Garden Inn Toronto City Centre   |     |        | x      |       |                                    |                                                                             |
| A4.3.77  | Hilton Toronto                          |     | x      |        |       |                                    | Change to "Hilton Hotel"                                                    |
| A4.3.78  | HMCS Naval York                         | x   |        |        | x     | West of Tip Top Building           |                                                                             |
| A4.3.79  | Holland Orthopedic and Arthritis Centre |     | x      |        |       |                                    | Change to "Sunnybrook Orthopedic Centre"                                    |
| A4.3.80  | Horseshoe Tavern                        | x   |        |        |       |                                    |                                                                             |
| A4.3.81  | Hospital - Other Medical Dental         |     |        | x      | x     | On Wellesley                       | May go by a different name                                                  |
| A4.3.82  | HTO Park                                | x   |        |        | x     |                                    | Check to see if it is actually HTO Park East                                |
| A4.3.83  | Impatient Theatre Co. Studio            |     |        | x      | x     |                                    |                                                                             |
| A4.3.84  | Imperial Oil Opera Theatre              |     |        | x      |       |                                    |                                                                             |
| A4.3.85  | Jane Corkin Gallery                     |     |        |        | x     |                                    |                                                                             |
| A4.3.86  | Krembil Institute                       | x   |        |        |       |                                    | This is a new building at Toronto Western Hospital                          |
| A4.3.87  | Li Ka Shing Knowledge Institute         |     |        | x      |       |                                    |                                                                             |
| A4.3.88  | Maindale Mall                           |     |        |        | x     | On Dundas                          |                                                                             |
| A4.3.89  | Malabar                                 | x   |        |        | x     | On McCaul                          | Mixed opinions on adding this to the map                                    |
| A4.3.90  | Market 606                              | x   |        |        |       | Dundas, east of Bathurst           |                                                                             |
| A4.3.91  | Martin Goodman Trail                    | x   |        |        |       |                                    |                                                                             |
| A4.3.92  | McCaul - Orde Park                      |     | x      |        |       |                                    | Park is drawn too large on map                                              |
| A4.3.93  | McCaul Street Public School             |     |        |        | x     |                                    |                                                                             |
| A4.3.94  | Ministry of Transportation              |     |        | x      |       |                                    | Change to "Queen's Park Building"                                           |
| A4.3.95  | Mother of God Prousa                    |     |        | x      |       | Richmond and Berkeley              |                                                                             |
| A4.3.96  | Mountain Equipment Co-op (2018)         | x   |        |        | x     | Corner of Queen and Soho           | Mixed opinions on adding this to the map                                    |
| A4.3.97  | Much Music                              | x   |        |        | x     | Southeast corner of Queen and John |                                                                             |
| A4.3.98  | Museum of Inuit Art                     |     |        | x      |       |                                    | This is no longer there                                                     |
| A4.3.99  | Nalandobdhi Toronto Study Group         |     |        | x      |       |                                    |                                                                             |
| A4.3.100 | National Ballet of Canada               |     |        | x      |       |                                    | Duplicate label with Walter Carson Centre for the National Ballet of Canada |



| Ref.     | Place of Interest                          | Add | Change | Remove | Check | Location (if applicable)                  | Reason and/or details (if given)                                                          |
|----------|--------------------------------------------|-----|--------|--------|-------|-------------------------------------------|-------------------------------------------------------------------------------------------|
| A4.3.101 | Natrel Pond / Rink                         | X   |        |        |       |                                           |                                                                                           |
| A4.3.102 | Ocho Hotel                                 | x   |        |        |       | On Phoebe                                 |                                                                                           |
| A4.3.103 | One Queen Street East                      |     |        | x      |       |                                           |                                                                                           |
| A4.3.104 | Oxford Tower                               |     |        | x      |       |                                           |                                                                                           |
| A4.3.105 | Parliament Street                          |     | x      |        |       | Berkeley and Gerrard                      | Change to "Library"                                                                       |
| A4.3.106 | Performing Arts Lodge                      |     |        | x      |       |                                           |                                                                                           |
| A4.3.107 | Pont de Luz                                | x   |        |        |       | On Bridge over rail corridor              | Add the name of the bridge                                                                |
| A4.3.108 | Queen West Community Health Centre         |     | x      |        |       |                                           | Change to "Safe Injection Site"                                                           |
| A4.3.109 | Radisson Hotel                             | X   |        |        |       | North of Police Marine Unit               |                                                                                           |
| A4.3.110 | Rail Deck Park                             | x   |        |        |       |                                           | This is not yet built but may come in the future                                          |
| A4.3.111 | Rainbow/Imagine Cinema                     | x   |        |        | x     | Church and Wellington                     | Mixed opinions on whether the name is “Rainbow/Imagine Cinema” or simply “Imagine Cinema” |
| A4.3.112 | Rec Room                                   | x   |        |        |       | In Toronto Railway Museum                 |                                                                                           |
| A4.3.113 | Recreation - Other Recreation Facility     |     | x      |        |       |                                           | Change to United States Consulate                                                         |
| A4.3.114 | Rees Street Park                           |     | X      |        |       |                                           | Change to Rees Street Parkette                                                            |
| A4.3.115 | Richmond Tower                             |     |        | x      |       |                                           |                                                                                           |
| A4.3.116 | Royal Bank Centre                          | x   |        |        |       | Southwest corner of Simcoe and Wellington |                                                                                           |
| A4.3.117 | Ryerson University Mattamy Athletic Centre |     | x      |        |       |                                           | Change to "Maple Leaf Gardens"                                                            |
| A4.3.118 | Sales Office                               |     |        | x      |       | On Sloping Sky Mews                       | New condos have been built                                                                |
| A4.3.119 | School - Other educational institution     |     |        |        | x     | Northeast corner of Elm and McCaul        |                                                                                           |
| A4.3.120 | Shangri-La Hotel                           | x   |        |        |       |                                           |                                                                                           |
| A4.3.121 | Sheraton Centre                            |     | x      |        |       |                                           | Change to "Sheraton Centre Hotel"                                                         |
| A4.3.122 | Shoppes on Queen West                      |     | x      |        |       |                                           | Change to "Loblaw’s"                                                                      |
| A4.3.123 | Silver Dollar                              |     |        | x      | x     |                                           |                                                                                           |
| A4.3.124 | Sky Gilbert Lane                           | x   |        |        |       |                                           |                                                                                           |
| A4.3.125 | Statler's Lounge                           |     | x      |        |       | On Church                                 | Change to "Glad Day Book Shop" (oldest LGBTQ book store in North America)                 |
| A4.3.126 | Studio 6 Toronto                           |     |        |        | x     | At Denison and Grange                     |                                                                                           |
| A4.3.127 | Studio B                                   |     |        | x      |       | King Street                               | This is a business                                                                        |

| Ref.     | Place of Interest                                                | Add | Change | Remove | Check | Location (if applicable)        | Reason and/or details (if given)                                                                                                                                         |
|----------|------------------------------------------------------------------|-----|--------|--------|-------|---------------------------------|--------------------------------------------------------------------------------------------------------------------------------------------------------------------------|
| A4.3.128 | Sun Life Centre East                                             |     |        | x      | x     |                                 | Some said remove, some said keep                                                                                                                                         |
| A4.3.129 | Sun Life Centre West                                             |     |        | x      | x     |                                 | Some said remove, some said keep                                                                                                                                         |
| A4.3.130 | The Charlotte Room                                               |     |        | x      |       |                                 |                                                                                                                                                                          |
| A4.3.131 | The Gore                                                         |     |        |        | x     |                                 | Check name                                                                                                                                                               |
| A4.3.132 | The Keg Mansion                                                  | x   |        |        |       | At Jarvis and Wellesley         |                                                                                                                                                                          |
| A4.3.133 | The Monarch Tavern                                               | x   |        |        |       | On Clinton                      |                                                                                                                                                                          |
| A4.3.134 | The Paper Place                                                  |     | x      |        |       |                                 | This is a smaller building than map suggests                                                                                                                             |
| A4.3.135 | The Raq                                                          |     |        | x      |       | On Queen                        |                                                                                                                                                                          |
| A4.3.136 | The Rex                                                          | x   |        |        |       | On Queen                        |                                                                                                                                                                          |
| A4.3.137 | The Rivoli                                                       | x   |        |        |       |                                 |                                                                                                                                                                          |
| A4.3.138 | The Royal                                                        |     | x      |        |       |                                 | Building is half the size of what is illustrated on the map                                                                                                              |
| A4.3.139 | The Second City                                                  |     |        | x      | x     |                                 | Check if this is still there                                                                                                                                             |
| A4.3.140 | Theatre Passe Muraille                                           |     |        |        | x     |                                 |                                                                                                                                                                          |
| A4.3.141 | TIFF Building                                                    | x   |        |        |       |                                 |                                                                                                                                                                          |
| A4.3.142 | Tip Top Building                                                 | x   |        |        |       |                                 |                                                                                                                                                                          |
| A4.3.143 | Toronto Court House                                              |     |        |        | x     |                                 | Check the name                                                                                                                                                           |
| A4.3.144 | Toronto Music Garden                                             |     | x      |        |       | Move label slightly to the left |                                                                                                                                                                          |
| A4.3.145 | Toronto Music Garden - Field House                               |     |        | x      |       |                                 |                                                                                                                                                                          |
| A4.3.146 | Toronto Railway Museum                                           |     |        |        | x     |                                 | Some people call this "The Roundhouse"                                                                                                                                   |
| A4.3.147 | Toronto Underground Cinema                                       |     |        | x      |       |                                 |                                                                                                                                                                          |
| A4.3.148 | Toronto Waterfront Park                                          |     |        |        | x     |                                 | Not sure of name                                                                                                                                                         |
| A4.3.149 | Trump International Hotel and Tower                              |     |        | x      |       |                                 | No longer called by this name                                                                                                                                            |
| A4.3.150 | United Church of Canada                                          |     |        | x      |       | Berkeley and Queen              |                                                                                                                                                                          |
| A4.3.151 | University Settlement (Music and Arts School, Recreation Centre) |     | x      |        | x     |                                 | Mixed opinions on how this place of interest should read. Some said it should be changed to "University Settlement (Community Hub)", others said "University Settlement" |
| A4.3.152 | Up Country                                                       |     |        | x      |       | King and Parliament             | This is a business                                                                                                                                                       |
| A4.3.153 | Wave Deck Park                                                   | x   |        |        |       |                                 |                                                                                                                                                                          |
| A4.3.154 | Wellington Destructor                                            | x   |        |        |       |                                 |                                                                                                                                                                          |

| Ref.     | Place of Interest | Add | Change | Remove | Check | Location (if applicable)                   | Reason and/or details (if given)                                                                            |
|----------|-------------------|-----|--------|--------|-------|--------------------------------------------|-------------------------------------------------------------------------------------------------------------|
| A4.3.155 | Westing House     | x   |        |        |       | Southeast corner of King and Blue Jays Way | Iconic façade                                                                                               |
| A4.3.156 | Wheat Sheaf       | x   |        |        |       | King and Bathurst                          |                                                                                                             |
| A4.3.157 | Woody's           | x   |        |        |       | On Church Street                           | Oldest gay bar in Toronto                                                                                   |
| A4.3.158 | YMCA              | x   |        |        |       | Richmond and Maud                          | This YMCA is opening in 2020                                                                                |
| A4.3.159 | Zanzibar          | x   |        |        |       | 359 Yonge Street                           | The building is more important than the use. People know the building. It has been featured in a few films. |



4.4 — Feedback About Landmarks: Area 4

| Ref.    | Landmark                                                                    | City-Wide<br>Landmark | District<br>Landmark | Mixed<br>Opinions | 2D<br>Candidate | Reason (if given)                                           |
|---------|-----------------------------------------------------------------------------|-----------------------|----------------------|-------------------|-----------------|-------------------------------------------------------------|
| A4.4.01 | "3 residential buildings" at Alexander St, south side, from Yonge to Church |                       | x                    |                   |                 | First residential high rises in Toronto                     |
| A4.4.02 | "Building at the southeast corner of Lakeshore and Bathurst"                |                       | x                    |                   |                 |                                                             |
| A4.4.03 | "Iconic glass greenhouse" in the centre of Allan Gardens                    | x                     |                      |                   | x               |                                                             |
| A4.4.04 | "New development" at the northeast corner of Lakeshore and Bathurst         |                       | x                    |                   |                 |                                                             |
| A4.4.05 | "Techie Row"                                                                |                       | x                    | x                 |                 | Mixed opinions on whether to include this as a landmark     |
| A4.4.06 | "The Corus Buildings"                                                       |                       | x                    |                   |                 |                                                             |
| A4.4.07 | "Thimble Public Art" (at Spadina and Richmond)                              |                       | x                    |                   | x               |                                                             |
| A4.4.08 | "Toronto Sign" in front of Toronto City Hall                                | x                     |                      | x                 | x               | This has become an iconic destination. Draw w/2D City Hall? |
| A4.4.09 | 1 Spadina                                                                   |                       | x                    |                   | x               |                                                             |
| A4.4.10 | 401 Richmond                                                                |                       | x                    |                   |                 |                                                             |
| A4.4.11 | Air Canada Centre                                                           | x                     |                      |                   |                 |                                                             |
| A4.4.12 | Art Gallery of Ontario                                                      | x                     |                      |                   | x               |                                                             |
| A4.4.13 | Aura                                                                        | x                     |                      |                   | x               |                                                             |
| A4.4.14 | Berczy Park                                                                 | x                     |                      |                   |                 |                                                             |
| A4.4.15 | Berczy Park Dog Fountain                                                    | x                     |                      | x                 | x               | Mixed opinions on whether to include this as a landmark     |
| A4.4.16 | Berkeley Street Theatre                                                     | x                     |                      |                   |                 |                                                             |
| A4.4.17 | Brookfield Place                                                            | x                     |                      | x                 | x               | Mixed opinions on whether to include this as a landmark     |
| A4.4.18 | Café Diplomatico                                                            |                       | x                    |                   |                 |                                                             |
| A4.4.19 | Canada Life Building                                                        |                       |                      | x                 | x               | Weather vane on top of building is iconic                   |
| A4.4.20 | Canoe Landing                                                               |                       | x                    |                   |                 |                                                             |
| A4.4.21 | CBC Broadcast Centre                                                        |                       |                      | x                 |                 |                                                             |
| A4.4.22 | Chinatown Centre                                                            |                       | x                    |                   |                 |                                                             |
| A4.4.23 | Chinatown Gates                                                             |                       | x                    |                   | x               |                                                             |
| A4.4.24 | CN Tower                                                                    | x                     |                      |                   | x               |                                                             |
| A4.4.25 | Commerce Court                                                              |                       | x                    |                   | x               |                                                             |
| A4.4.26 | Convocation Hall                                                            |                       | x                    |                   | x               |                                                             |
| A4.4.27 | Coronation Park                                                             |                       | x                    |                   |                 |                                                             |
| A4.4.28 | David Crombie Park                                                          |                       |                      | x                 |                 |                                                             |

| Ref.    | Landmark                                    | City-Wide<br>Landmark | District<br>Landmark | Mixed<br>Opinions | 2D<br>Candidate | Reason (if given)                                                     |
|---------|---------------------------------------------|-----------------------|----------------------|-------------------|-----------------|-----------------------------------------------------------------------|
| A4.4.29 | Distillery District                         | x                     |                      |                   | x               | The gates and Gooderham and Worts sign are potential 2D illustrations |
| A4.4.30 | Dragon City                                 |                       | x                    |                   |                 |                                                                       |
| A4.4.31 | Dudley's Hardware                           |                       | x                    |                   |                 |                                                                       |
| A4.4.32 | Ed Mirvish Theatre                          | x                     |                      |                   |                 |                                                                       |
| A4.4.33 | El Mocambo                                  |                       | x                    |                   |                 |                                                                       |
| A4.4.34 | Elgin and Winter Garden Theatre             | x                     |                      |                   |                 |                                                                       |
| A4.4.35 | Enoch Turner School House                   |                       | x                    |                   |                 | One of the first school houses in Toronto                             |
| A4.4.36 | Fairmont Royal York                         | x                     |                      |                   |                 |                                                                       |
| A4.4.37 | First Canadian Place                        | x                     |                      |                   |                 |                                                                       |
| A4.4.38 | Flat Iron Building                          | x                     |                      |                   |                 |                                                                       |
| A4.4.39 | Fort York                                   | x                     |                      |                   |                 |                                                                       |
| A4.4.40 | Four Seasons Centre for the Performing Arts | x                     |                      |                   |                 |                                                                       |
| A4.4.41 | Glad Day Book Shop                          | x                     |                      |                   |                 |                                                                       |
| A4.4.42 | Grange Park                                 |                       |                      | x                 |                 |                                                                       |
| A4.4.43 | Grossman's Tavern                           |                       | x                    |                   |                 |                                                                       |
| A4.4.44 | Harbourfront area                           | x                     |                      |                   |                 |                                                                       |
| A4.4.45 | Harbourfront Centre                         | x                     |                      |                   |                 |                                                                       |
| A4.4.46 | Hart House                                  |                       | x                    |                   | x               |                                                                       |
| A4.4.47 | Hockey Hall of Fame                         | x                     |                      |                   | x               |                                                                       |
| A4.4.48 | House on Parliament                         |                       | x                    |                   |                 |                                                                       |
| A4.4.49 | HTO Park                                    |                       | x                    |                   |                 |                                                                       |
| A4.4.50 | Hydro Building (College and University)     |                       | x                    |                   | x               |                                                                       |
| A4.4.51 | Jack Layton Ferry Terminal                  | x                     |                      |                   | x               |                                                                       |
| A4.4.52 | Lillian Smith Public Library                |                       | x                    |                   | x               | Griffins at the door could be 2D                                      |
| A4.4.53 | Maple Leaf Gardens                          | x                     |                      |                   |                 |                                                                       |
| A4.4.54 | Maple Leafs Square                          | x                     |                      |                   |                 |                                                                       |
| A4.4.55 | MaRS building                               |                       | x                    |                   |                 |                                                                       |
| A4.4.56 | Massey Hall                                 | x                     |                      |                   |                 |                                                                       |

| Ref.    | Landmark                                     | City-Wide<br>Landmark | District<br>Landmark | Mixed<br>Opinions | 2D<br>Candidate | Reason (if given)                                          |
|---------|----------------------------------------------|-----------------------|----------------------|-------------------|-----------------|------------------------------------------------------------|
| A4.4.57 | Metro Hall                                   |                       |                      | x                 | x               |                                                            |
| A4.4.58 | Metro Toronto Convention Centre              | x                     |                      |                   |                 |                                                            |
| A4.4.59 | Metro Toronto Convention Centre North        | x                     |                      |                   |                 |                                                            |
| A4.4.60 | Metropolitan United Church                   | x                     |                      |                   |                 |                                                            |
| A4.4.61 | Moss Park Armoury                            |                       | x                    |                   |                 |                                                            |
| A4.4.62 | Much Music                                   |                       | x                    |                   | x               | Car exploding out of wall could be 2D                      |
| A4.4.63 | Nathan Phillips Square                       | x                     |                      |                   |                 |                                                            |
| A4.4.64 | OCAD University                              | x                     |                      |                   | x               |                                                            |
| A4.4.65 | Old City Hall                                | x                     |                      |                   |                 |                                                            |
| A4.4.66 | Omni King Edward Hotel                       | x                     |                      |                   |                 |                                                            |
| A4.4.67 | Osgoode Hall                                 |                       |                      | x                 | x               |                                                            |
| A4.4.68 | Philosopher's Walk                           |                       | x                    |                   | x               | Bennett Gates as possible 2D?                              |
| A4.4.69 | Power Plant Contemporary Art Gallery         | x                     |                      |                   | x               |                                                            |
| A4.4.70 | Princess of Wales Theatre                    | x                     |                      |                   |                 |                                                            |
| A4.4.71 | Queen's Park Legislative Assembly of Ontario |                       |                      | x                 | x               |                                                            |
| A4.4.72 | Queen's Quay Terminal                        | x                     |                      |                   | x               |                                                            |
| A4.4.73 | Rainbow/Imagine Cinema                       |                       | x                    | x                 |                 | Mixed opinions on whether this should be a landmark at all |
| A4.4.74 | Redpath Sugar Factory                        | x                     |                      |                   |                 |                                                            |
| A4.4.75 | Ripley's Aquarium of Canada                  | x                     |                      |                   |                 |                                                            |
| A4.4.76 | Robart's Library                             |                       |                      | x                 |                 |                                                            |
| A4.4.77 | Rogers Centre                                | x                     |                      |                   | x               |                                                            |
| A4.4.78 | Roundhouse Park                              |                       |                      | x                 |                 |                                                            |
| A4.4.79 | Roy Thomson Hall                             | x                     |                      |                   | x               |                                                            |
| A4.4.80 | Royal Alexandra Theatre                      | x                     |                      |                   |                 |                                                            |
| A4.4.81 | Royal Bank Centre                            |                       | x                    |                   |                 |                                                            |
| A4.4.82 | Royal Bank Plaza                             |                       |                      |                   | x               | No idea on citywide/district given                         |
| A4.4.83 | Rush Lane / Graffiti Alley                   |                       | x                    |                   |                 |                                                            |
| A4.4.84 | Scotiabank Theatre                           |                       | x                    |                   |                 |                                                            |
| A4.4.85 | Sneaky D's                                   |                       | x                    |                   |                 |                                                            |



| Ref.     | Landmark                                                   | City-Wide<br>Landmark | District<br>Landmark | Mixed<br>Opinions | 2D<br>Candidate | Reason (if given)                                   |
|----------|------------------------------------------------------------|-----------------------|----------------------|-------------------|-----------------|-----------------------------------------------------|
| A4.4.86  | Sony Centre for the Performing Arts                        |                       | x                    |                   | x               |                                                     |
| A4.4.87  | St. James Cathedral                                        | x                     |                      |                   |                 |                                                     |
| A4.4.88  | St. Lawrence Hall                                          | x                     |                      |                   |                 |                                                     |
| A4.4.89  | St. Lawrence Market                                        | x                     |                      |                   | x               |                                                     |
| A4.4.90  | St. Michael's Cathedral                                    | x                     |                      |                   |                 |                                                     |
| A4.4.91  | St. Paul's Basilica                                        |                       |                      | x                 |                 | Façade could be a city-wide attraction              |
| A4.4.92  | St. Stephen's Church                                       |                       | x                    |                   | x               | Clock tower could be 2D                             |
| A4.4.93  | Sugar Beach                                                | x                     |                      |                   | x               |                                                     |
| A4.4.94  | TD Centre                                                  | x                     |                      |                   |                 |                                                     |
| A4.4.95  | TD North Tower                                             |                       | x                    |                   | x               |                                                     |
| A4.4.96  | The 519 Community Centre                                   |                       | x                    |                   |                 |                                                     |
| A4.4.97  | The Bentway                                                | x                     |                      |                   |                 |                                                     |
| A4.4.98  | The Keg Mansion                                            |                       | x                    |                   |                 |                                                     |
| A4.4.99  | The Power Plant                                            |                       |                      |                   | x               | No idea on citywide/district given                  |
| A4.4.100 | The Rex                                                    |                       | x                    |                   |                 |                                                     |
| A4.4.101 | The Walter Carson Centre for the National Ballet of Canada |                       | x                    |                   |                 |                                                     |
| A4.4.102 | The Wheat Sheaf                                            |                       | x                    |                   |                 |                                                     |
| A4.4.103 | Thompson Hotel                                             |                       | x                    |                   |                 |                                                     |
| A4.4.104 | TIFF Bell Lightbox                                         | x                     |                      |                   |                 |                                                     |
| A4.4.105 | Tip Top Building                                           |                       | x                    |                   |                 |                                                     |
| A4.4.106 | Toronto City Hall                                          | x                     |                      |                   |                 |                                                     |
| A4.4.107 | Toronto Eaton Centre                                       | x                     |                      |                   |                 |                                                     |
| A4.4.108 | Toronto Music Garden                                       |                       |                      | x                 |                 |                                                     |
| A4.4.109 | Toronto Railway Museum                                     |                       | x                    |                   |                 |                                                     |
| A4.4.110 | Toronto Sculpture Garden                                   |                       | x                    |                   |                 |                                                     |
| A4.4.111 | Toronto Western Hospital                                   |                       | x                    |                   |                 |                                                     |
| A4.4.112 | Trinity Bellwoods Park                                     | x                     |                      |                   | x               | Gates at Trinity Bellwoods Park could be 2D feature |
| A4.4.113 | Union Station                                              | x                     |                      |                   | x               |                                                     |
| A4.4.114 | University College                                         |                       |                      | x                 | x               |                                                     |

| Ref.     | Landmark                | City-Wide<br>Landmark | District<br>Landmark | Mixed<br>Opinions | 2D<br>Candidate | Reason (if given) |
|----------|-------------------------|-----------------------|----------------------|-------------------|-----------------|-------------------|
| A4.4.115 | US Consulate            |                       | x                    |                   |                 |                   |
| A4.4.116 | Woody's                 | x                     |                      |                   |                 |                   |
| A4.4.117 | YMCA (2020)             |                       | x                    |                   |                 |                   |
| A4.4.118 | Yonge and Dundas Square | x                     |                      |                   |                 |                   |
| A4.4.119 | Young People's Theatre  | x                     |                      |                   |                 |                   |

## 4.5 — Other Feedback: Area 4

### General feedback about wayfinding in Area 4

- Consider calling “active areas” "active frontages" instead. Double check the Area 4 active frontages, because it seems many are missing from the map.
- All hotels on the map should have the word “hotel” on the label name to make them easy to identify.
- Consider differentiating between major and minor district (by using different font sizes or colours).
- Consider referencing Indigenous lands and place names.
- Consider asking people from the suburbs about landmarks for an outside point of view.
- Make sure the maps use international symbols and/or other languages to help those who cannot read English.
- Consider making the signs light up at night.
- Consider adding beacon technology to the totems so they can communicate with people’s smartphones.

### Suggested specific areas to recognize in Area 4

Some participants shared suggestions on specific areas that they thought should get special treatment on the Area 4 maps:

- **Parliament Square Park.** This park should have special heritage recognition.
- **Church-Wellesley Village.** Consider adding a rainbow symbol to this area.
- **Ryerson campus.** Consider removing the individual building names and identifying Ryerson University as a general, broad area.
- **Harbourfront Centre.** Show the same amount of detail for Harbourfront Centre as shown for the Distillery District.
- **Bennet Gates** at the south end of Philosopher’s walk. This is an important decision point that would benefit from wayfinding signage.



## Detailed Feedback: Area 5

Thursday, Nov 1, 2017

Ralph Thornton Community Centre

765 Queen Street East, Toronto, ON M4M 1H3

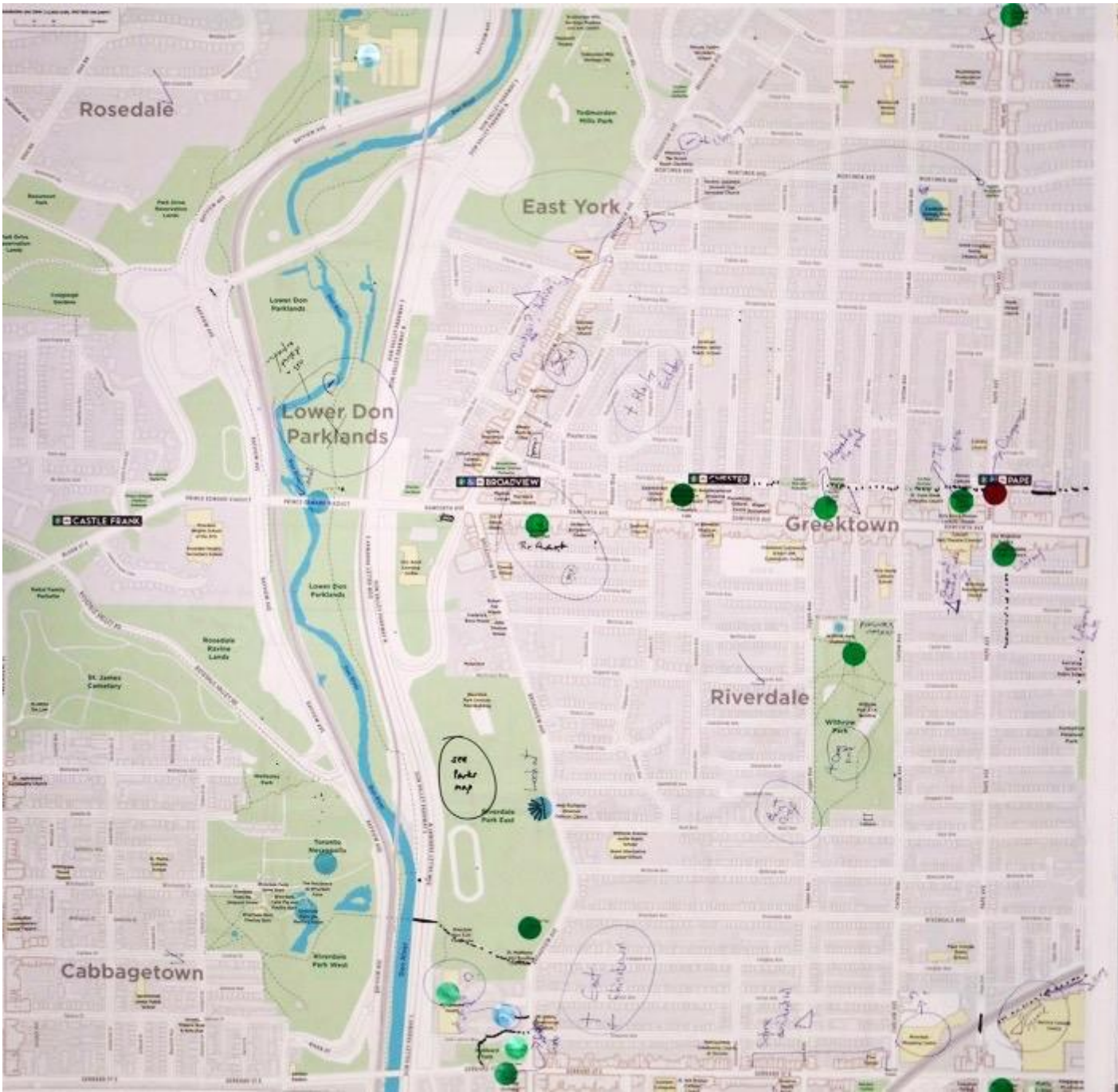
### Participating organizations

- The Danny BIA
- Leslieville BIA
- Riverside BIA
- Walk Toronto
- WoodGreen Community Services

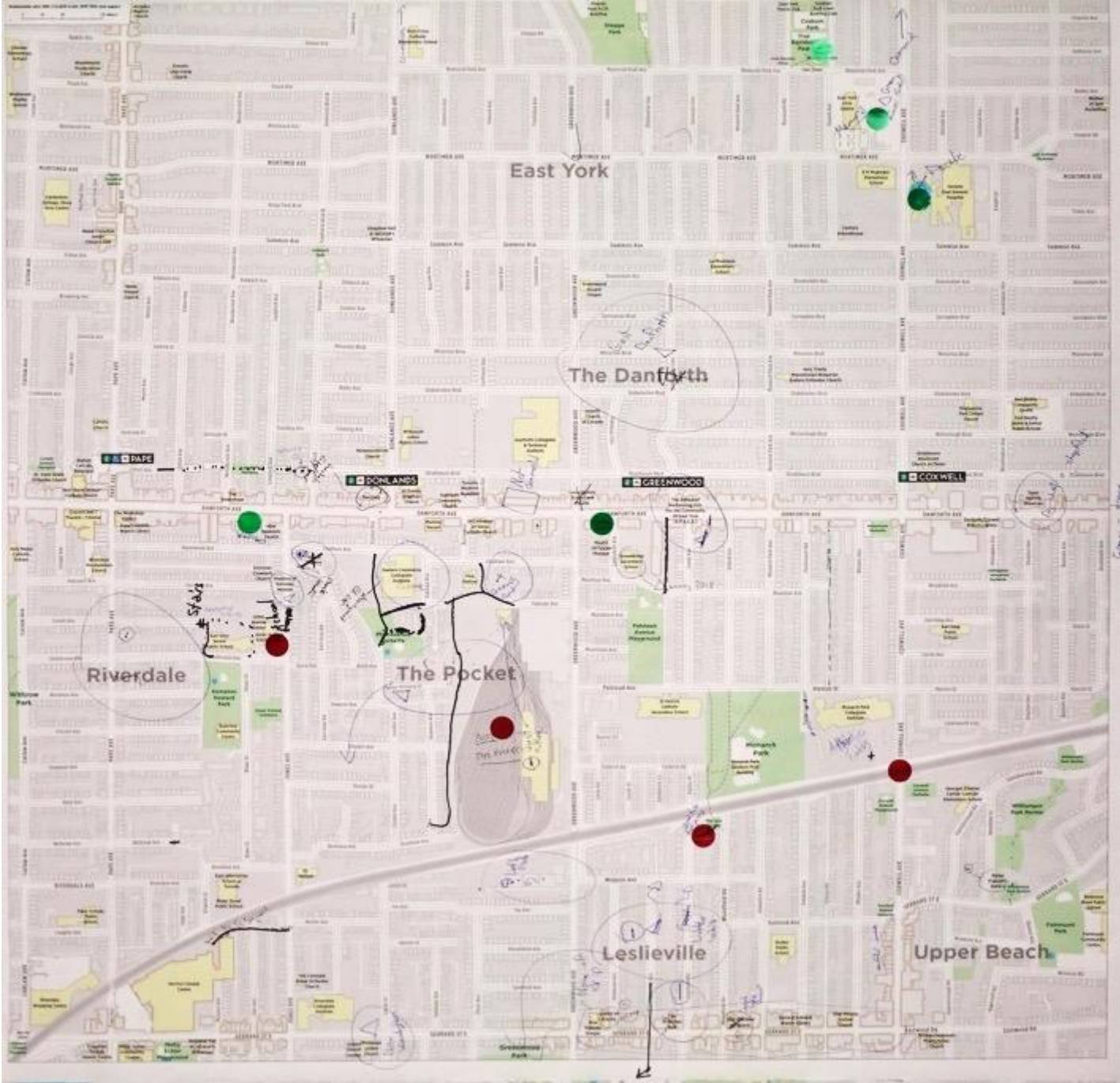






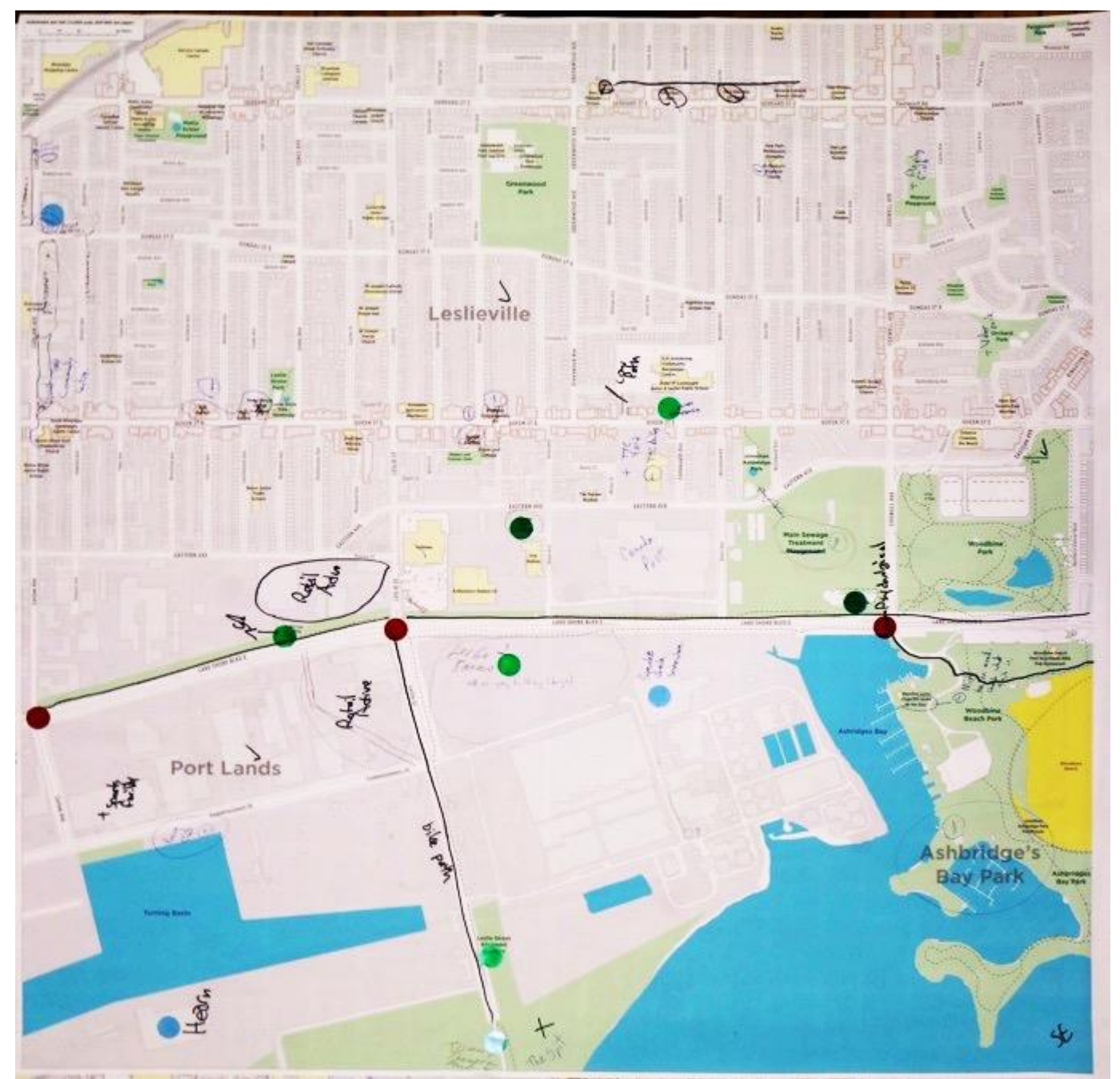
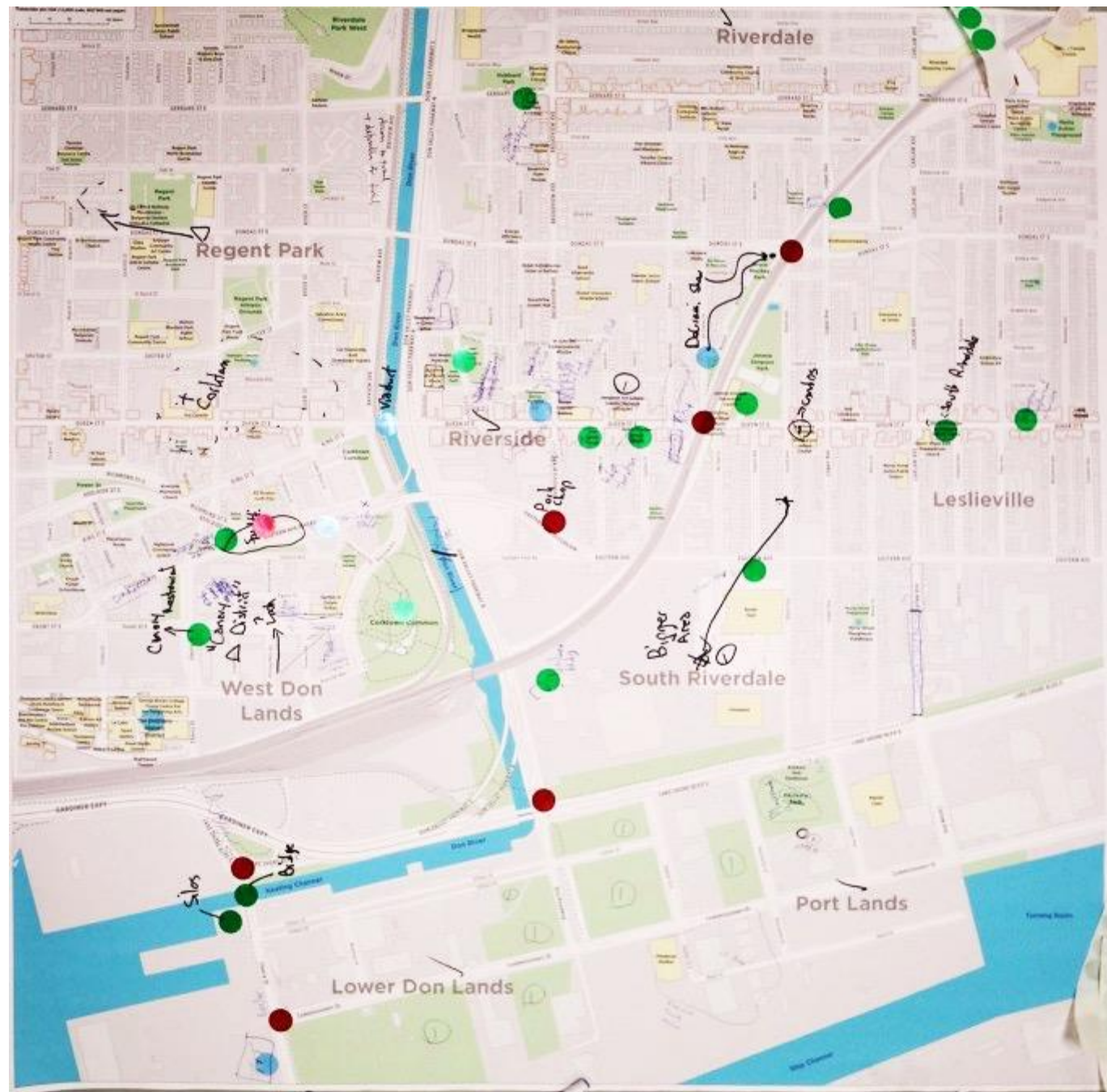


Annotated Focused Area 4 Map: Northwest



Annotated Focused Area 5 Map: Northeast





5.1 — Feedback About District Names: Area 5

| Ref.    | District Name       | Add | Change | Remove | Check | Advice and/or explanation (if given)                                                                          |
|---------|---------------------|-----|--------|--------|-------|---------------------------------------------------------------------------------------------------------------|
| A5.1.01 | Ashbridges Bay Park |     |        | x      |       | Not a district, and the park is already named on the map                                                      |
| A5.1.02 | Canary District     | x   |        |        |       | Add this name between Cherry Street and Corktown Common                                                       |
| A5.1.03 | Corktown            | x   |        |        |       | Add this label at intersection of Sumach and Wascana (roughly)                                                |
| A5.1.04 | East Chinatown      | x   |        |        |       | Add this label north of Gerrard, east of Broadview                                                            |
| A5.1.05 | East York           |     | x      |        |       | Move this label to Mortimer and Pape                                                                          |
| A5.1.06 | Leslieville         |     |        |        |       |                                                                                                               |
| A5.1.07 | Little India        | x   |        |        |       | North of Gerrard, between Greenwood and Coxwell. Some people call this Leslieville, some call it Little India |
| A5.1.08 | Lower Don Parklands |     |        | x      |       | This is the name of the park, not the name of a district                                                      |
| A5.1.09 | Playter Estates     | x   |        |        |       | Add this name near Playter Crescent and Bayfield Crescent                                                     |
| A5.1.10 | Regent Park         |     | x      |        |       | Move the label to Cole Street and Regent Street intersection                                                  |
| A5.1.11 | South Riverdale     |     | x      |        |       | Add this label to between Eastern and Queen, centred on Empire Avenue                                         |
| A5.1.12 | South Rosedale      | x   |        |        |       | Add this label at Sherbourne and Elm                                                                          |
| A5.1.13 | The Danforth        | x   |        |        |       | Add this label bear Danforth and Playter Blvd.                                                                |
| A5.1.14 | The Danforth        |     | x      |        |       | Change this label to "East Danforth"                                                                          |
| A5.1.15 | The Pocket          |     | x      |        |       | Move this label to just south of Shudell, between Jones and Condor                                            |

5.2 — Feedback About Commercial Areas: Area 5

| Ref.    | Commercial Area                                          | Add | Change | Remove | Check | Advice and/or explanation (if given) |
|---------|----------------------------------------------------------|-----|--------|--------|-------|--------------------------------------|
| A5.2.01 | South side of Eastern, west of Leslie                    | x   |        |        |       | This is a commercial area            |
| A5.2.02 | Boulton Avenue, north of Queen                           | x   |        |        |       | This is a commercial area            |
| A5.2.03 | Broadview Avenue, north of Pretoria                      |     |        |        | x     | This is a commercial area            |
| A5.2.04 | Carlaw Avenue, between Lakeshore and Eastern             | x   |        |        |       | This is a commercial area            |
| A5.2.05 | Carroll Street, between Dundas and Matilda               | x   |        |        |       |                                      |
| A5.2.06 | Carlaw Avenue, east side, between Queen and Dundas       | x   |        |        |       | This is a commercial area            |
| A5.2.07 | Eastern Avenue, between Trinity and Sackville Street     | x   |        |        |       | This is a commercial area            |
| A5.2.08 | Gerrard Avenue, between Carlaw and Howland               |     |        |        | x     | Some of this area is residential     |
| A5.2.09 | Gerrard Avenue, south of Coxwell                         |     |        |        | x     | Some of this area is residential     |
| A5.2.10 | Southwest block of Lakeshore and Leslie                  | x   |        |        |       | This is a commercial area            |
| A5.2.11 | Strange Street, south of Queen                           | x   |        |        |       | This is a commercial area            |
| A5.2.12 | West side of Carlaw, between Dundas and the train tracks | x   |        |        |       | This is a commercial area            |



5.3 — Feedback About Places of Interest: Area 5

| Ref.    | Place of Interest                                                 | Add | Change | Remove | Check | Location (if applicable)                                          | Reason and/or details (if given) |
|---------|-------------------------------------------------------------------|-----|--------|--------|-------|-------------------------------------------------------------------|----------------------------------|
| A5.3.01 | "Abandoned bridge over the Don River"                             | x   |        |        |       | Near Sunlight Park Road                                           |                                  |
| A5.3.02 | "Access to trail"                                                 | x   |        |        |       | Bayview at Gerrard                                                |                                  |
| A5.3.03 | "All the green spaces west of Bouchette, south of Lakeshore East" |     |        | x      |       |                                                                   | Not publicly accessible parks    |
| A5.3.04 | "Athletic Fields"                                                 | x   |        |        |       | South of Monarch Park Collegiate                                  |                                  |
| A5.3.05 | "Ethiopian Church"                                                | x   |        |        |       | On Broadview, north of Queen                                      |                                  |
| A5.3.06 | "Green area surrounding East York Civic Centre"                   | x   |        |        |       |                                                                   |                                  |
| A5.3.07 | "Linear Park"                                                     | x   |        |        |       | Front Street between Corktown Common and Cooperage Street         |                                  |
| A5.3.08 | "Lookout"                                                         | x   |        |        |       | Broadview and Bain Avenue                                         | Looking west over Riverdale Park |
| A5.3.09 | "Parkette"                                                        | x   |        |        |       | East side of Carlaw, north of Badgerow Avenue                     |                                  |
| A5.3.10 | "Public space"                                                    | x   |        |        |       | Southwest corner of Gerrard and Fairford                          |                                  |
| A5.3.11 | "Smoke stack"                                                     | x   |        |        |       | North side of Commissioners somewhere between Logan and Bouchette |                                  |
| A5.3.12 | "Sports facility"                                                 | x   |        |        |       | Northeast corner of Carlaw and Commissioners                      |                                  |
| A5.3.13 | "TTC building" and "TTC yard"                                     | x   |        |        |       | South side of Queen, west of Connaught                            |                                  |
| A5.3.14 | "Waterpark"                                                       | x   |        |        |       | In Orchard Park                                                   |                                  |
| A5.3.15 | "Wood Sign Tower"                                                 | x   |        |        |       | East side of Logan, south of the rail corridor                    |                                  |
| A5.3.16 | Aboriginal Education Centre                                       | x   |        |        |       | Chatham and Oakvale                                               |                                  |
| A5.3.17 | Arts Market                                                       |     |        | x      |       | Queen Street, north side, east of Brooklyn Ave                    |                                  |
| A5.3.18 | Ashbridge House                                                   | x   |        |        |       | North side of Queen, at Connaught                                 |                                  |
| A5.3.19 | Bain Co-op                                                        | x   |        |        |       | Near Bain and Logan                                               |                                  |
| A5.3.20 | Brayham Contemporary Art                                          |     |        | x      |       |                                                                   |                                  |
| A5.3.21 | Broadview Hotel                                                   | x   |        |        |       | Northwest corner of Queen and Broadview                           |                                  |
| A5.3.22 | Canada Post                                                       | x   |        |        |       | South side of Eastern, east of Minto Street                       |                                  |
| A5.3.23 | Canary Restaurant                                                 | x   |        |        |       | Corner of Cherry and Front                                        |                                  |

| Ref.    | Place of Interest                                        | Add | Change | Remove | Check | Location (if applicable)                          | Reason and/or details (if given)   |
|---------|----------------------------------------------------------|-----|--------|--------|-------|---------------------------------------------------|------------------------------------|
| A5.3.24 | Centre of Gravity                                        |     |        | x      |       |                                                   | Closing                            |
| A5.3.25 | Community Garden                                         | x   |        |        |       | East of the Firestation on Chatham Avenue         |                                    |
| A5.3.26 | Creative Works Studio                                    |     |        |        | x     |                                                   |                                    |
| A5.3.27 | Crow's Theatre                                           | x   |        |        | x     | Northeast corner of Dundas and Carlaw             |                                    |
| A5.3.28 | Dog park in Withrow Park                                 | x   |        |        |       |                                                   |                                    |
| A5.3.29 | East York Community Centre                               | x   |        |        |       | East side of Carlaw, south of Queen               |                                    |
| A5.3.30 | Eastern Commerce Collegiate Institute                    |     |        |        | x     |                                                   |                                    |
| A5.3.31 | George Brown College                                     | x   |        |        |       | Northeast corner of Cherry and Front              |                                    |
| A5.3.32 | Gerrard Art Space                                        |     |        | x      |       |                                                   |                                    |
| A5.3.33 | Greenwood Secondary School                               |     |        |        | x     |                                                   | Moving in 2018                     |
| A5.3.34 | Hangman Art Gallery                                      |     |        | x      |       |                                                   |                                    |
| A5.3.35 | Hearn Generating Station                                 | x   |        |        |       | South side of Turning Basin                       |                                    |
| A5.3.36 | Karen Franzen's Gallery                                  |     |        | x      |       |                                                   |                                    |
| A5.3.37 | Leslie Streetcar Barns                                   | x   |        |        |       | Southeast corner of Leslie and Lakeshore          |                                    |
| A5.3.38 | Lucsulpture School and Studio                            |     |        | x      |       |                                                   |                                    |
| A5.3.39 | Main Sewage Treatment Playground                         |     | x      |        |       |                                                   | Remove the word "playground"       |
| A5.3.40 | McCleary Park                                            |     |        |        | x     |                                                   | May have a playground              |
| A5.3.41 | Merchants of Green Coffee                                |     |        | x      |       |                                                   |                                    |
| A5.3.42 | Old Don Jail                                             | x   |        |        |       | Northwest corner of Broadview and Jack Layton Way |                                    |
| A5.3.43 | Parts Gallery                                            |     |        | x      |       |                                                   |                                    |
| A5.3.44 | Pinewood Studios                                         |     | x      |        |       |                                                   | Change to Pinewood Toronto Studios |
| A5.3.45 | Project Gallery                                          | x   |        |        |       | North side of Dundas, east of Carlaw              |                                    |
| A5.3.46 | Ralph Thornton Community Centre                          | x   |        |        |       | Queen and Saulter                                 |                                    |
| A5.3.47 | Riverdale Presbyterian Church                            |     |        |        | x     |                                                   | May be a condo                     |
| A5.3.48 | Riverdale Shopping Centre                                |     |        |        | x     |                                                   |                                    |
| A5.3.49 | Rouge Concept Gallery                                    |     |        | x      |       |                                                   |                                    |
| A5.3.50 | Royal Canadian Curling Club                              | x   |        |        |       | Broadview, north of Queen                         |                                    |
| A5.3.51 | School of Performing Arts for the Community of East York |     |        |        | x     |                                                   |                                    |

| Ref.    | Place of Interest                            | Add | Change | Remove | Check | Location (if applicable)                                             | Reason and/or details (if given)                                                          |
|---------|----------------------------------------------|-----|--------|--------|-------|----------------------------------------------------------------------|-------------------------------------------------------------------------------------------|
| A5.3.52 | Service Canada Centre                        |     | x      |        |       |                                                                      | Rename to Gerrard Square                                                                  |
| A5.3.53 | St. Monica's Anglican Church                 |     |        | x      |       |                                                                      |                                                                                           |
| A5.3.54 | T&T                                          | x   |        |        |       | West side of Cherry, south of Commissioners                          |                                                                                           |
| A5.3.55 | Tangle Palace Coffee Company                 |     |        | x      |       |                                                                      |                                                                                           |
| A5.3.56 | The Beaches Lions Club (Art Down by the Bay) |     |        |        | x     |                                                                      | "Art Down by the Bay" is an event, not a location                                         |
| A5.3.57 | The Ceiliegh Cottage                         |     |        | x      |       |                                                                      |                                                                                           |
| A5.3.58 | The Riverdale Hub                            |     |        | x      |       |                                                                      |                                                                                           |
| A5.3.59 | Trustees of Estonian Mission                 |     |        |        | x     |                                                                      |                                                                                           |
| A5.3.60 | TTC buildings                                |     |        | x      |       | On the west side of Greenwood                                        | Suggestion to just put the outline of the building                                        |
| A5.3.61 | Underpass Park                               | x   |        |        |       | Between St. Lawrence Street and Lower River Street, south of Eastern |                                                                                           |
| A5.3.62 | Whistler's                                   |     |        | x      |       |                                                                      | Closing                                                                                   |
| A5.3.63 | WoodGreen Employment Services                | x   |        |        |       | North side of Queen between Pape and Winnifred                       | “Woodgreen” should read “WoodGreen” (capital C, capital G for the names of two gentlemen) |
| A5.3.64 | X Gallery and Event Place                    |     |        | x      |       |                                                                      |                                                                                           |
| A5.3.65 | YMCA                                         | x   |        |        |       | Northeast corner of Cherry and Front                                 |                                                                                           |



5.4 — Feedback About Landmarks: Area 5

| Ref.    | Landmark                                                        | City-Wide<br>Landmark | District<br>Landmark | Mixed<br>Opinions | 2D<br>Candidate | Reason (if given)                          |
|---------|-----------------------------------------------------------------|-----------------------|----------------------|-------------------|-----------------|--------------------------------------------|
| A5.4.01 | "Cube House" at the corner of Easter and Sumach                 |                       | x                    |                   |                 |                                            |
| A5.4.02 | "Degrassi TV show plaque at the corner of Degrassi and Wardell" | x                     |                      |                   |                 | School featured in famous TV show          |
| A5.4.03 | "Lookout, looking west over Riverdale Park"                     | x                     |                      |                   |                 |                                            |
| A5.4.04 | "Woods Sign Tower"                                              |                       | x                    |                   |                 |                                            |
| A5.4.05 | Allenby Theatre                                                 |                       | x                    |                   |                 |                                            |
| A5.4.06 | Bethany Baptist Church                                          |                       | x                    |                   |                 |                                            |
| A5.4.07 | Bridge over Keating Channel                                     |                       | x                    |                   |                 |                                            |
| A5.4.08 | Bridgepoint Health                                              |                       | x                    |                   |                 |                                            |
| A5.4.09 | Broadview Hotel                                                 | x                     |                      |                   |                 |                                            |
| A5.4.10 | Canary Restaurant                                               |                       | x                    |                   |                 |                                            |
| A5.4.11 | Carrot Common                                                   |                       | x                    |                   |                 |                                            |
| A5.4.12 | Chinese Lion Statue                                             |                       | x                    |                   | x               |                                            |
| A5.4.13 | Corktown Common                                                 |                       | x                    |                   |                 |                                            |
| A5.4.14 | Crow's Theatre                                                  | x                     |                      |                   |                 |                                            |
| A5.4.15 | Danforth Music Hall                                             |                       | x                    |                   |                 |                                            |
| A5.4.16 | Distillery District                                             | x                     |                      |                   |                 |                                            |
| A5.4.17 | Dr. Sun Yat-Sen statue                                          |                       | x                    |                   |                 |                                            |
| A5.4.18 | East York Cenotaph                                              |                       | x                    |                   |                 |                                            |
| A5.4.19 | Evergreen Brickworks                                            | x                     |                      |                   |                 |                                            |
| A5.4.20 | Fieldhouse in Withrow Park                                      |                       | x                    |                   |                 |                                            |
| A5.4.21 | Gardiner East Dismantling Statue                                |                       | x                    |                   | x               |                                            |
| A5.4.22 | Hearn Generating Station                                        | x                     |                      |                   | x               |                                            |
| A5.4.23 | Holy Name Parish Church                                         |                       | x                    |                   | x               | This church has a tall, recognizable spire |
| A5.4.24 | Joel Weeks Park                                                 |                       | x                    |                   |                 |                                            |
| A5.4.25 | Leslie Street Allotment Gardens                                 |                       | x                    |                   |                 |                                            |
| A5.4.26 | Leslie Streetcar Barns                                          |                       | x                    |                   |                 |                                            |
| A5.4.27 | Matty Eckler Community Centre                                   |                       | x                    |                   |                 |                                            |
| A5.4.28 | Old Don Jail                                                    | x                     |                      |                   | x               |                                            |

| Ref.    | Landmark                                | City-Wide<br>Landmark | District<br>Landmark | Mixed<br>Opinions | 2D<br>Candidate | Reason (if given)                                                                         |
|---------|-----------------------------------------|-----------------------|----------------------|-------------------|-----------------|-------------------------------------------------------------------------------------------|
| A5.4.29 | Pape Danforth Branch Library            |                       | x                    |                   |                 |                                                                                           |
| A5.4.30 | Prince Edward Viaduct                   | x                     |                      |                   | x               |                                                                                           |
| A5.4.31 | Queen Street Viaduct                    | x                     |                      |                   | x               |                                                                                           |
| A5.4.32 | Queen/Saulter Public Library            |                       | x                    |                   |                 |                                                                                           |
| A5.4.33 | Riverdale Branch Public Library         |                       | x                    |                   |                 |                                                                                           |
| A5.4.34 | Riverdale Farm                          | x                     |                      |                   | x               |                                                                                           |
| A5.4.35 | S. Walter Stewart Public Library        |                       | x                    |                   |                 |                                                                                           |
| A5.4.36 | Silos at west end of Villiers Street    |                       | x                    |                   |                 |                                                                                           |
| A5.4.37 | South Riverdale Community Health Centre |                       | x                    |                   |                 |                                                                                           |
| A5.4.38 | Statue of Alexander the Great           |                       | x                    |                   |                 |                                                                                           |
| A5.4.39 | T&T                                     | x                     |                      |                   |                 |                                                                                           |
| A5.4.40 | The Beach Skate park                    |                       |                      | x                 |                 |                                                                                           |
| A5.4.41 | The Only Café                           |                       | x                    |                   |                 |                                                                                           |
| A5.4.42 | The Opera House                         |                       | x                    |                   |                 |                                                                                           |
| A5.4.43 | Tommy Thompson Park/"The Spit"          | x                     |                      |                   |                 |                                                                                           |
| A5.4.44 | Toronto East General Hospital           |                       |                      | x                 | x               |                                                                                           |
| A5.4.45 | Toronto Fire Academy                    |                       | x                    |                   |                 |                                                                                           |
| A5.4.46 | Toronto Necropolis                      | x                     |                      |                   | x               |                                                                                           |
| A5.4.47 | Underpass Park                          | x                     |                      |                   |                 |                                                                                           |
| A5.4.48 | Unilever Building                       |                       | x                    |                   |                 |                                                                                           |
| A5.4.49 | WoodGreen Employment Services           |                       | x                    |                   |                 | “Woodgreen” should read “WoodGreen” (capital C, capital G for the names of two gentlemen) |

## 5.5 — Other Feedback: Area 5

### General feedback about wayfinding in Area 5

- Consider extending the area of study to the Don Valley in area 5 and the west side of Area 6. Otherwise, the cut-off for these areas is artificial and does not follow natural area boundaries. The natural northern boundary of these areas is the Don Valley. The current cut-off misses relevant trail access points to the Don Valley and some small commercial areas (on Jones and Coxwell, south of O'Connor).

### Areas of future change

Participants identified a few areas that would be changing in the future on the maps:

- The Unilever site, and
- Riverside Square (south side of Queen, east of the Don Valley Parkway)



## Detailed Feedback: Area 6

Thursday, Nov 9, 2017

Beaches Toronto Public Library

2161 Queen Street East, Toronto, ON M4L 1J1

### Participating organizations

- Balmy Beach Residents Association
- Beach Village BIA
- Crossroads of the Danforth BIA
- Danforth Mosaic BIA







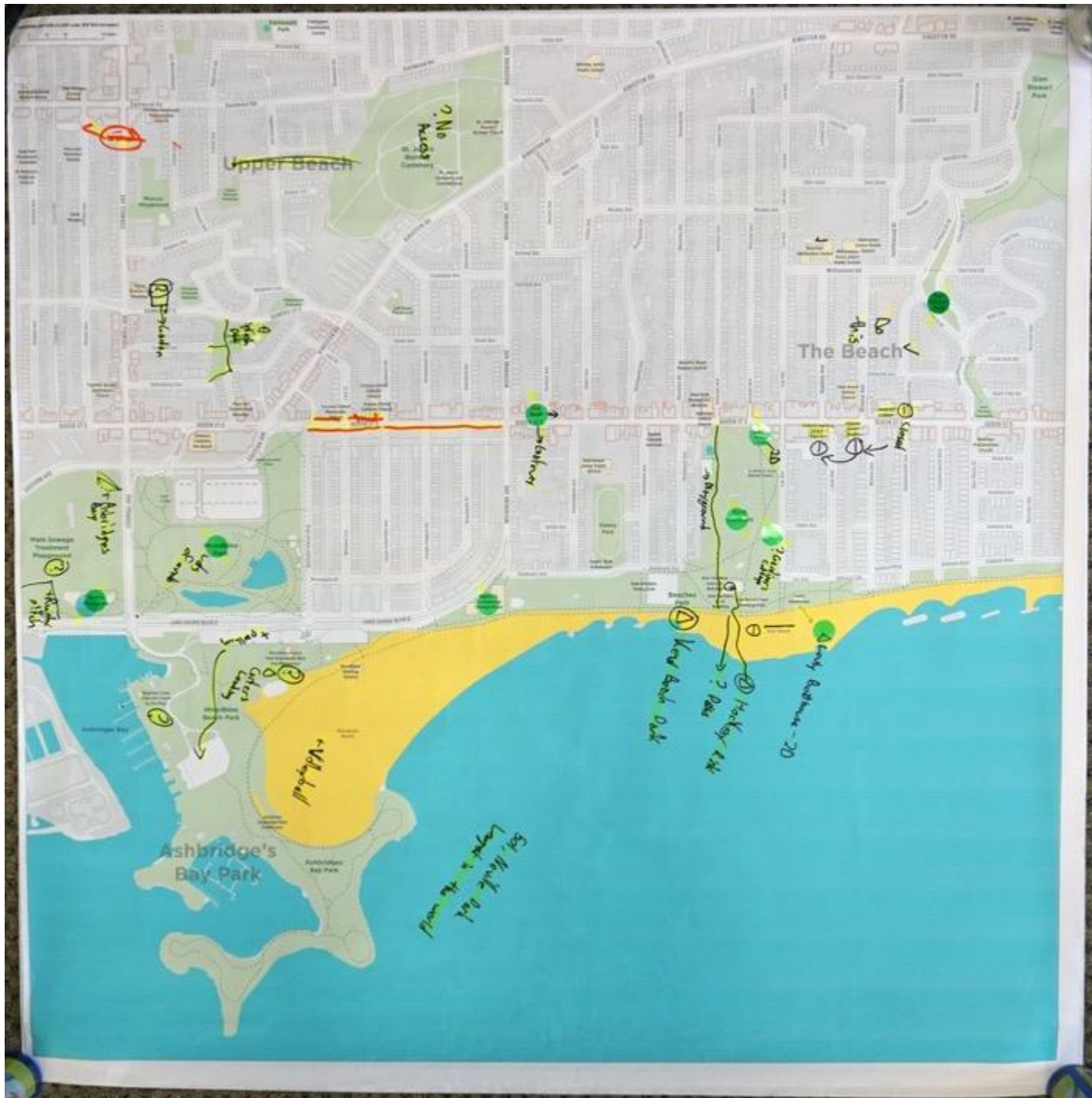


Annotated Focused Area 6 Map: Northwest



Annotated Focused Area 6 Map: Northeast





Annotated Focused Area 6 Map: Southwest



Annotated Focused Area 6 Map: Southeast

6.1 — Feedback About District Names: Area 6

| Ref.    | District Name     | Add | Change | Remove | Check | Advice and/or explanation (if given)                                                                                  |
|---------|-------------------|-----|--------|--------|-------|-----------------------------------------------------------------------------------------------------------------------|
| A6.1.01 | Beach Hill        | x   |        |        |       | Add label southeast of Woodbine and Gerrard                                                                           |
| A6.1.02 | Beach Triangle    | x   |        |        |       | Move label northwest of Queen and Woodbine                                                                            |
| A6.1.03 | Beach Village     | x   |        |        |       | Add label along Queen, east of Woodbine                                                                               |
| A6.1.04 | Crescent Town     |     | x      |        | x     | Move label north of Crescent Town Road; some people call this area Taylor Massey, so consider using that name instead |
| A6.1.05 | Danforth Village  | x   |        |        |       | Add this label near Danforth and Dawes                                                                                |
| A6.1.06 | East Toronto      | x   |        |        |       | Add this label east of 'East Toronto Athletic Field'                                                                  |
| A6.1.07 | Fallingbrook      |     |        |        | x     | Some people might consider this Birch Cliff                                                                           |
| A6.1.08 | Hunt Club         |     |        |        | x     |                                                                                                                       |
| A6.1.09 | Kingston Road     |     |        |        | x     | The area east of Blantyre, north of Kingston Road, might be a district called "Kingston Road"                         |
| A6.1.10 | Leslieville       |     | x      |        |       | Move label closer to Carlaw and Queen                                                                                 |
| A6.1.11 | Teesdale          | x   |        |        |       | Add label at Teesdale Place                                                                                           |
| A6.1.12 | The Bluffs        | x   |        |        | x     | Some people refer to the broad Victoria Park and the Scarborough Bluffs as "The Bluffs"                               |
| A6.1.13 | The Danforth      |     | x      |        |       | Change to 'Danforth East'                                                                                             |
| A6.1.14 | The Danforth      | x   |        |        |       | Add label north of Danforth, between Coxwell and Woodbine                                                             |
| A6.1.15 | The Quarry        | x   |        |        |       | Add label north of Gerrard and O'Connor                                                                               |
| A6.1.16 | Upper Beach       |     | x      |        |       | Move label west, closer to Main Street                                                                                |
| A6.1.17 | Warden Woods      | x   |        |        |       | Add label west of Warden, north of Warden Avenue Public School                                                        |
| A6.1.18 | Woodbine Corridor | x   |        |        | x     | Add label southwest of Woodbine and Gerrard                                                                           |
| A6.1.19 | Woodbine Gardens  |     |        |        | x     | Haven't heard of this name                                                                                            |

6.2 — Feedback About Commercial Areas: Area 6

| Ref.    | Commercial Area                                                              | Add | Change | Remove | Check | Advice and/or explanation (if given) |
|---------|------------------------------------------------------------------------------|-----|--------|--------|-------|--------------------------------------|
| A6.2.01 | Area around Victoria Crossing, northeast corner of Victoria Park and Gerrard | x   |        |        |       | This is a commercial area            |
| A6.2.02 | Danforth, south side, from Luttrell Ave to Victoria Park Ave                 | x   |        |        |       | This is a commercial area            |
| A6.2.03 | In front of The Quarry Café, on Clonmore Drive                               | x   |        |        |       | This is a commercial area            |
| A6.2.04 | Kingston Road, east of Winthorpe                                             | x   |        |        | x     | This is a new commercial area        |
| A6.2.05 | Kingston Road, north side, from Fallingbrook to Victoria Park                | x   |        |        |       | This is a commercial area            |
| A6.2.06 | Main Street, west side, from Danforth to Stephenson                          | x   |        |        |       | This is a new commercial area        |
| A6.2.07 | Musgrave, south side, from Victoria Park Ave to Enroutes                     | x   |        |        |       | This is a commercial area            |
| A6.2.08 | North side of Kingston Road, from Blantyre to Fallingbrook                   |     |        |        | x     | This is a commercial area            |
| A6.2.09 | Queen Street, north side, from Lockwood to Kingston Road                     | x   |        |        |       | This is a commercial area            |
| A6.2.10 | Queen Street, south side, from Woodbine to Northern Dancer Blvd              | x   |        |        |       | This is a commercial area            |
| A6.2.11 | Victoria Park, west side, from Danforth to Gerrard                           | x   |        |        |       | This is a commercial area            |



6.3 — Feedback About Places of Interest: Area 6

| Ref.    | Place of Interest                                   | Add | Change | Remove | Check | Location (if applicable)                    | Reason and/or details (if given)                            |
|---------|-----------------------------------------------------|-----|--------|--------|-------|---------------------------------------------|-------------------------------------------------------------|
| A6.3.01 | "Blue body of water"                                |     |        |        | x     | In the Quarry area                          |                                                             |
| A6.3.02 | "Community garden"                                  | x   |        |        |       | Just east of Police Station 55 Division     |                                                             |
| A6.3.03 | "Contour lines"                                     | x   |        |        |       | In Taylor Creek Park                        |                                                             |
| A6.3.04 | "Green space"                                       | x   |        |        |       | South of Norway Junior Public School        |                                                             |
| A6.3.05 | "Green space"                                       | x   |        |        |       | Around Adam Beck Junior Public School       |                                                             |
| A6.3.06 | "Park for disabled kids"                            | x   |        |        |       | In East Toronto Athletic Field              | This is a unique place in the city                          |
| A6.3.07 | "Parking lot"                                       | x   |        |        |       | In Warden Woods Park, just east of Teesdale |                                                             |
| A6.3.08 | "Paths through Kew Gardens and along the boardwalk" |     |        |        | x     |                                             | Not sure if the paths are in the right place                |
| A6.3.09 | "Pedestrian path"                                   | x   |        |        |       | In Madelaine Park                           |                                                             |
| A6.3.10 | "Pedestrian paths"                                  | x   |        |        |       | Through Bob Acton Park                      |                                                             |
| A6.3.11 | "Pedestrian paths"                                  |     |        |        | x     | In Taylor Creek Park                        |                                                             |
| A6.3.12 | "Rugby pitch"                                       | x   |        |        |       | In Main Sewage Treatment Playground         |                                                             |
| A6.3.13 | "School yard"                                       | x   |        |        |       | To the west of Balmy Beach Community School |                                                             |
| A6.3.14 | "Silver mill"                                       | x   |        |        |       | South end of Guest Avenue                   |                                                             |
| A6.3.15 | "Splash pad"                                        | x   |        |        |       | In Orchard Park                             |                                                             |
| A6.3.16 | "TTC icon"                                          |     |        | x      |       | Remove from Danforth GO Station             |                                                             |
| A6.3.17 | "Unnamed green space"                               |     |        |        | x     | West of Adam Beck Junior Public School      |                                                             |
| A6.3.18 | "Unnamed yellow building"                           |     |        |        | x     | At the south end of Kelvin Ave              |                                                             |
| A6.3.19 | Adult Learning Centre                               |     | x      |        |       |                                             | Change to 'Max the Mutt'                                    |
| A6.3.20 | Alyona Dance Studio                                 |     |        | x      |       |                                             | Closed                                                      |
| A6.3.21 | Ashbridges Bay Park                                 | x   |        |        |       |                                             | Consider adding if not there already                        |
| A6.3.22 | Ashbridges Skate Park                               | x   |        |        |       |                                             | Consider adding if not there already                        |
| A6.3.23 | Balmy Beach Community Recreation Centre             |     |        |        | x     |                                             | There may be a daycare there                                |
| A6.3.24 | Balmy Beach Park                                    | x   |        |        |       |                                             | Consider adding if not there already                        |
| A6.3.25 | Baseball diamond                                    | x   |        |        |       | In Main Sewage Treatment Playground         |                                                             |
| A6.3.26 | Beach Hebrew School                                 | x   |        |        |       |                                             | Historical site, 1895. Consider adding if not there already |

| Ref.    | Place of Interest                      | Add | Change | Remove | Check | Location (if applicable)                        | Reason and/or details (if given)                                                                                                                     |
|---------|----------------------------------------|-----|--------|--------|-------|-------------------------------------------------|------------------------------------------------------------------------------------------------------------------------------------------------------|
| A6.3.27 | Beach Lions Club (Art Down by the Bay) |     |        |        | x     |                                                 | Might be an event                                                                                                                                    |
| A6.3.28 | Beaches Park                           |     | x      |        |       |                                                 | Remove label (just above Kew Beach); should be called 'Kew Beach Park'                                                                               |
| A6.3.29 | Beaches Presbyterian Church            | x   |        |        |       |                                                 | Historical site, 1926. Consider adding if it is not there already.                                                                                   |
| A6.3.30 | Birchcliff Orange Centre               |     |        | x      |       |                                                 |                                                                                                                                                      |
| A6.3.31 | Bracken Avenue Woodlot                 |     |        | x      |       |                                                 | This is a 45-degree slope, not an accessible park                                                                                                    |
| A6.3.32 | Canadian Tire                          | x   |        |        |       | South side of Danforth, east of Main St         |                                                                                                                                                      |
| A6.3.33 | Castro's Lounge                        |     |        | x      |       |                                                 | Closed                                                                                                                                               |
| A6.3.34 | Corpus Christi Catholic Church         | x   |        |        |       |                                                 | Historical site, 1927. Consider adding if it is not there already.                                                                                   |
| A6.3.35 | Crossroads of the Danforth BIA Office  |     | x      |        |       | Move to southeast corner of Danforth and August |                                                                                                                                                      |
| A6.3.36 | Danforth Linc                          |     |        |        | x     |                                                 |                                                                                                                                                      |
| A6.3.37 | Eckardt House                          |     |        |        | x     |                                                 |                                                                                                                                                      |
| A6.3.38 | Fire Hall                              | x   |        |        |       | 87 Main Street                                  | Historical site                                                                                                                                      |
| A6.3.39 | Gardener's Cottage                     | x   |        |        | x     | In Kew Gardens                                  | May be called Kew Williams House                                                                                                                     |
| A6.3.40 | Glen Steward Ravine                    | x   |        |        |       |                                                 | Consider adding if not there already                                                                                                                 |
| A6.3.41 | Glen Stewart Park                      |     | x      |        |       | Change north label to Glen Stewart Ravine       | This is how locals refer to this area                                                                                                                |
| A6.3.42 | Godspeed Brewery                       | x   |        |        |       | West side of Coxwell                            |                                                                                                                                                      |
| A6.3.43 | Ivan Forest Gardens                    | x   |        |        |       |                                                 | Park to include                                                                                                                                      |
| A6.3.44 | Kampo Gangra Drubgyud Ling             |     |        |        | x     |                                                 |                                                                                                                                                      |
| A6.3.45 | Kew Beach Fire Hall                    | x   |        |        |       | 1905 Queen St. E.                               | Historical site                                                                                                                                      |
| A6.3.46 | Kew Gardens                            |     | x      |        |       |                                                 | Add various elements in the park, including cenotaph; wading pool and playground; baseball diamond; winter ice rink and fire pit; dog off leash area |
| A6.3.47 | Kew Gardens A.I.R. Building            |     | x      |        |       |                                                 | Change to 'Hockey Rink'                                                                                                                              |
| A6.3.48 | Kew-Balmy Beach                        | x   |        |        |       |                                                 | Consider adding if not there already                                                                                                                 |
| A6.3.49 | Leuty Boathouse                        |     | x      |        |       | Move label to the building on Kew Beach         |                                                                                                                                                      |
| A6.3.50 | Leuty Lifeguard Station                | x   |        |        |       |                                                 | Historical site                                                                                                                                      |
| A6.3.51 | Little York Parkette                   |     |        |        | x     | On Main Street                                  |                                                                                                                                                      |

| Ref.    | Place of Interest                                | Add | Change | Remove | Check | Location (if applicable)                                    | Reason and/or details (if given)                                   |
|---------|--------------------------------------------------|-----|--------|--------|-------|-------------------------------------------------------------|--------------------------------------------------------------------|
| A6.3.52 | Loblaw's                                         | x   |        |        |       | Northwest corner of Victoria Park and Musgrave              |                                                                    |
| A6.3.53 | Long & McQuade                                   | x   |        |        |       | South side of Danforth, east of Kenworthy                   |                                                                    |
| A6.3.54 | Madelaine Park                                   |     |        |        | x     |                                                             | Duplicate label                                                    |
| A6.3.55 | Main Sewage Treatment Playground                 |     |        |        | x     |                                                             | Check the name - this may be called Ashbridges Bay Park.           |
| A6.3.56 | Main Square                                      | x   |        |        |       | Add to complex on the southeast corner of Danforth and Main |                                                                    |
| A6.3.57 | Malvern Collegiate Institute                     |     |        |        | x     |                                                             | Also note there is a public pool here                              |
| A6.3.58 | Martin Goodman Trail                             | x   |        |        |       |                                                             | Consider adding if not there already                               |
| A6.3.59 | Mosque                                           | x   |        |        |       | Northwest corner of Danforth and Macey                      |                                                                    |
| A6.3.60 | Oakridge Seniors Bocce Club                      |     |        | x      |       |                                                             |                                                                    |
| A6.3.61 | Oxford Learning Centre - Beaches                 |     |        | x      |       |                                                             | Closed                                                             |
| A6.3.62 | Parking Lot                                      | x   |        |        |       | West of Woodbine Beach                                      | This currently looks like a big white space on the map             |
| A6.3.63 | Poetic Art Studio                                |     |        |        | x     | South side of Danforth                                      |                                                                    |
| A6.3.64 | Runnymede Lands                                  |     |        |        | x     |                                                             | Check how much of this area is publically accessible               |
| A6.3.65 | St. Aidans Church                                |     |        |        |       |                                                             | Historical site, 1908. Consider adding if it is not there already. |
| A6.3.66 | Summerville Pool                                 | x   |        |        |       | 1867 Lakeshore Blvd                                         | Consider adding if not there already                               |
| A6.3.67 | The Silverbirch Boat House                       |     |        |        | x     |                                                             |                                                                    |
| A6.3.68 | TTC Barns                                        | x   |        |        |       | Southeast corner of Danforth and Coxwell                    |                                                                    |
| A6.3.69 | TTC Turnaround Point                             | x   |        |        |       | Neville Park                                                | Historical site                                                    |
| A6.3.70 | Volleyball courts                                | x   |        |        |       | On Woodbine Beach                                           |                                                                    |
| A6.3.71 | William Hancox Parkette                          |     |        | x      |       |                                                             |                                                                    |
| A6.3.72 | Woodbine Beach Park Boardwalk BBQ Pub Restaurant |     |        |        | x     |                                                             | Change to 'Carter's Landing'                                       |
| A6.3.73 | YMCA                                             |     | x      |        |       | On Kingston Road                                            | New building shape                                                 |



6.4 — Feedback About Landmarks: Area 6

| Ref.    | Landmark                              | City-Wide<br>Landmark | District<br>Landmark | Mixed<br>Opinions | 2D<br>Candidate | Reason (if given)                                            |
|---------|---------------------------------------|-----------------------|----------------------|-------------------|-----------------|--------------------------------------------------------------|
| A6.4.01 | "The Goof" (Garden Gate Restaurant)   |                       | x                    |                   |                 | This is how locals refer to this restaurant                  |
| A6.4.02 | Balmy Beach Club                      |                       | x                    |                   |                 |                                                              |
| A6.4.03 | Beach Skate Park                      |                       |                      | x                 |                 |                                                              |
| A6.4.04 | Beaches Branch Library                |                       | x                    |                   | x               | Historic site                                                |
| A6.4.05 | Chester Village                       |                       | x                    |                   |                 |                                                              |
| A6.4.06 | Community Centre 55                   |                       | x                    |                   |                 |                                                              |
| A6.4.07 | Donald D. Summerville Olympic Pools   |                       | x                    |                   |                 |                                                              |
| A6.4.08 | East York Civic Centre                |                       | x                    |                   |                 |                                                              |
| A6.4.09 | Fire Station at Queen and Herbert     |                       | x                    |                   |                 | Gateway into the Beach                                       |
| A6.4.10 | Fox Theatre                           |                       | x                    |                   |                 | Historic site, 1914                                          |
| A6.4.11 | Gardener's Cottage (in Kew Gardens)   |                       | x                    |                   |                 |                                                              |
| A6.4.12 | Glen Stewart Park                     |                       | x                    |                   |                 |                                                              |
| A6.4.13 | Kew Gardens                           |                       | x                    |                   |                 |                                                              |
| A6.4.14 | Leuty Boathouse                       |                       | x                    |                   | x               |                                                              |
| A6.4.15 | Main Square                           |                       | x                    |                   |                 |                                                              |
| A6.4.16 | R.C. Harris Water Filtration Plant    | x                     |                      |                   | x               | Historic site, 1940                                          |
| A6.4.17 | Shoppers World Danforth               |                       | x                    |                   |                 |                                                              |
| A6.4.18 | Silver Mill                           |                       | x                    |                   |                 |                                                              |
| A6.4.19 | Ted Reeve Community Arena             |                       | x                    |                   |                 |                                                              |
| A6.4.20 | Toronto East General Hospital         |                       | x                    |                   | x               | 2D feature suggestion is distinctive façade on the west side |
| A6.4.21 | TTC Barns (at Danforth and Coxwell)   |                       | x                    |                   |                 |                                                              |
| A6.4.22 | West Scarborough Neighbourhood Centre |                       | x                    |                   |                 |                                                              |
| A6.4.23 | Woodbine Park                         |                       | x                    |                   |                 | Lots of events happen here                                   |

## 6.5 — Other Feedback: Area 6

### General feedback about wayfinding in Area 6

- The Area 6 boundary should extend one block east of Warden since that is an area that would benefit from mapping and signage.
- Consider extending the area of study to the west side of Area 6. Otherwise, the cut-off for this area is artificial and does not follow natural area boundaries. The natural northern boundary of these areas is the Don Valley.
- Consider finding a way to recognize some of the area’s unique characteristics, including:
  - Neville Park: the terminus of the 501 streetcar route (the longest streetcar ride in the world)
  - The historic area around Gerrard and Main (East Toronto)
  - The location of the first ever Shoppers Drug Mart in the Shoppers World Danforth

### Specific areas that could benefit from wayfinding

Participants shared suggestions on specific areas that they thought would benefit from wayfinding signage, including:

- The intersection of Danforth Road and Danforth Avenue
- The intersection of Danforth Avenue and Warden Avenue
- The West Scarborough Neighbourhood Centre is a destination that many people struggle to find.

### Other comments about the maps

Participants shared some other comments and suggestions about the maps:

- Make sure The Beach is referred to as The Beach, not The Beaches.
- The East York District refers to a broader geography than most of the other district names; it may need to appear in a larger font to differentiate it.
- Check whether there is public access to St. John's Norway Cemetery for the public.
- Check and add the pedestrian route through Williamson Park Ravine and the Cassels Avenue Playground
- Make sure that private areas read as private, including:
  - The grey area north of The Quarry Café
  - The land on both sides of the rail corridor (parallel to the corridor).

## Appendix A. Questions of Clarification

This section summarizes questions and responses shared across all six Local Stakeholder Mapping Workshops. Responses from the City and consultant team follow each question.

- Could you clarify the statement that 40% of people that live in the City are non-Torontonians? *The number refers to the number of people that live in the city but were not born here. It is likely an even higher percentage than that.*
- Are the maps intended to be static (i.e. non-digital)? *Yes, the printed maps on the totems, TTC shelters, and other platforms will be static. However, the map asset that the City is developing as part of this work will be a digital database that the City could make available to third parties to develop digital wayfinding services (such as an app).*
- Some areas are facing rapid change because of redevelopment — should we be noting those on these maps? *Yes, please point these areas out.*
- How often will the City update the maps to ensure they are up to date? *The map asset (database) will be updated on an on-going basis. The printed maps will be refreshed every 18 months to two years depending on how much the area is changing. The maps are also designed to minimize the amount of information changes frequently (such as shops, bars, and restaurants).*
- Who will own the signs? *The City's Transportation Services Division.*
- Will the signs include links to digital assets? Won't people just use mapping apps? *No, the plan is not to include a link to the City's website. Based on a post-pilot survey, the team learned that the signs had an influence in reducing the number of trips people take, the time it takes them to travel, and their awareness of what is around them: benefits that digital mapping apps do not bring.*
- Have you done research outside of Downtown? *Yes, Phase 1 of TO360 focused on a city-wide analysis of wayfinding needs.*
- Is the City aware of the "Digital Main Street" service that's being pitched to BIAs? *Yes, the City has reached out to Digital Main Street to discuss potential connections between their service and TO360.*
- Is there a plan for the TO360 mapping to go into the subway? *Yes, the TTC is currently piloting a TO360 map at King Subway Station. The intent is for the TTC to adapt the TO360 specification system-wide.*
- Will you consider expanding the approach taken with the PATH to other interior complexes (such as MacDonald Block)? *There is currently no project planned with other complexes, but the City would be open to opportunities to work with them if they show interest.*
- Does TO360 focus on people who live in Toronto or just visitors / tourists? *The system is designed to meet the needs of both. Some information is devoted more to tourists (such as attractions and major destinations) and some is for locals (such as Bike Share stations).*
- How have you thought about the fact that over 140 languages are spoken in Toronto? *We know it's not possible to include 140 languages on the map, so we've included the English names to be consistent with the street signs and the naming people will encounter in the city. The system will also use international symbols for things like parking, washrooms, bus stops, and other places of interest so as to be legible to non-English speakers. Finally, the digital map asset could be used by apps or other services to provide wayfinding services to non-English speakers.*
- What degree of customization is permitted on the wayfinding signs? *Very little, because the maps need to be identical across the City to be useful. The signs do have space for BIAs or other partners to include their logo.*
- How does the map orient to the viewer? Does it have a compass? *The totem maps are oriented "heads up" (i.e. in the direction the viewer is facing). In TTC stations and Bike Share maps, the maps are oriented "north up." The maps do include a compass.*
- Does the design of the sign consider mobility issues? *Yes, it highlights areas where people of all abilities can go and also identifies potential barriers (such as steps). The signs are also designed to be legible at a height that would be accessible to a person in a mobility device.*
- Why are there two totems? *The narrow one is designed to go on sidewalks to help people navigate, while the wider one is designed to at major decision points (such as outside Union Station).*
- Do the signs include braille? *The team tested braille as part of the pilot, and it was well-received, but the Canadian National Institute for the Blind recommended smartphones as a better way to provide wayfinding. The signs are not planned to include braille.*
- Do the signs need to be in English and French? *No. The City is only required to print signage in both official languages if it draws on federal funding.*
- Will the City be placing the fingerpost signs on hydro poles? *No.*
- Are you going to share the information from this project with Parks for their wayfinding strategy? *The aspiration is make the data between Parks and Transportation Services consistent, however Parks will need to have separate discussions to focus on information specific to park users' needs*



Appendix B. Feedback About the Fort York Area

Additional stakeholder feedback was received after the meeting about the area surrounding Fort York. The comments are summarized in the table below.

| 2D      |                              |         |                                               |     |        |        |       |           |                                                 |                                                                                                                                                                 |
|---------|------------------------------|---------|-----------------------------------------------|-----|--------|--------|-------|-----------|-------------------------------------------------|-----------------------------------------------------------------------------------------------------------------------------------------------------------------|
| Ref.    | Category                     | Ref.    | Name                                          | Add | Change | Remove | Check | Candidate | Location                                        | Description                                                                                                                                                     |
| A7.3.01 | Place of Interest            | A7.3.01 | Add The Bentway public space                  | x   |        |        |       |           | Under the Gardiner Expressway<br>S of Fort York | See <a href="https://en.wikipedia.org/wiki/The_Bentway">https://en.wikipedia.org/wiki/The_Bentway</a>                                                           |
| A7.3.02 | Place of Interest            | A7.3.02 | Add walls around Fort York                    | x   |        |        |       |           | Whole of Fort York including<br>the Armoury     | See striped area with linear markings on plot                                                                                                                   |
| A7.3.03 | Place of Interest            | A7.3.03 | Add stairs to W end of Fort York              | x   |        |        |       |           | W end of Fort York                              | Add stepped access ('stairs') to the site                                                                                                                       |
| A7.3.04 | Place of Interest            | A7.3.04 | Fort York National Heritage Site              | x   |        |        |       |           | Fort York                                       | Add name "Fort York National Heritage Site"                                                                                                                     |
| A7.3.05 | Place of Interest            | A7.3.05 | Military Cemetery and Memorial<br>Wall        |     |        | x      |       |           | W end of Fort York                              | Delete Military Cemetery and Memorial Wall (?)                                                                                                                  |
| A7.3.06 | Place of Interest            | A7.3.06 | "buildings in Fort York"                      |     |        | x      |       |           | S of Garrison Common                            | Delete 2 buildings – they are no longer there                                                                                                                   |
| A7.4.01 | Landmarks                    | A7.4.01 | Fort York Blockhouse                          |     |        |        |       | x         |                                                 | See note 'Add silhouette of Blockhouse'                                                                                                                         |
| A7.4.02 | Landmarks                    | A7.4.02 | Fort York Armoury                             |     |        |        |       | x         |                                                 |                                                                                                                                                                 |
| A7.6.01 | Focused<br>Pedestrian Routes | A7.6.01 |                                               |     |        |        |       |           | Route past Fort York along<br>Bathurst Street   |                                                                                                                                                                 |
| A7.6.02 | Focused<br>Pedestrian Routes | A7.6.02 |                                               |     |        |        |       |           | Route past Fort York along Dan<br>Lockie Way    | Including good pedestrian crossing point at S end<br>(ringed in on map)                                                                                         |
| A7.7.01 | Pedestrian<br>Barriers       | A7.7.01 |                                               |     |        |        |       |           | Lakeshore and Fort York Blvd                    | Hard crossing                                                                                                                                                   |
| A7.7.02 | Pedestrian<br>Barriers       | A7.7.02 |                                               |     |        |        |       |           | Lakeshore and Bastion St                        | Hard crossing                                                                                                                                                   |
| A7.8.01 | Other Feedback               | A7.8.01 | Garrison crossing (future project)            |     |        |        |       |           | N of Fort York                                  | Add Garrison crossing ped bridge and park, when<br>complete during 2018. Ref<br><a href="http://garrisoncrossingbridge.ca">http://garrisoncrossingbridge.ca</a> |
| A7.8.02 | Other Feedback               | A7.8.02 | Lower Garrison Creek Park (future<br>project) |     |        |        |       |           | E of Fort York                                  | Add Lower Garrison Creek Park, when compete<br>2020                                                                                                             |

Appendix C. Feedback About University of Toronto Campus

To assist the project team with developing a robust and accurate map database, the University of Toronto provided a base map of all buildings on their campus after the meetings. The details of the base map have been summarized in the table below.

| Ref.     | Place of Interest                       | Add | Change | Remove | Check | Tier1 | Tier2 | Mixed<br>Opinions | 2D<br>Candidate | Location             | Description                                                   |
|----------|-----------------------------------------|-----|--------|--------|-------|-------|-------|-------------------|-----------------|----------------------|---------------------------------------------------------------|
| A8.3.116 | 121 St. George                          | x   |        |        |       |       |       |                   |                 |                      |                                                               |
| A8.3.100 | 121 St. Joseph Street (rear)            |     |        |        |       |       |       |                   |                 |                      |                                                               |
| A8.3.115 | 123 St. George                          | x   |        |        |       |       |       |                   |                 |                      |                                                               |
| A8.3.122 | 162 St. George                          | x   |        |        |       |       |       |                   |                 |                      |                                                               |
| A8.3.138 | 215 Huron                               | x   |        |        |       |       |       |                   |                 |                      |                                                               |
| A8.3.83  | 245/256 McCaul                          | x   |        |        |       |       |       |                   |                 |                      |                                                               |
| A8.3.107 | 30 Charles Street West                  |     |        |        |       |       |       |                   |                 |                      |                                                               |
| A8.3.05  | 35 Charles St. W                        | x   |        |        |       |       |       |                   |                 |                      |                                                               |
| A8.3.106 | 370 Huron Street                        |     |        |        |       |       |       |                   |                 |                      |                                                               |
| A8.3.169 | 371 Bloor Street West                   | x   |        |        |       |       |       |                   |                 |                      |                                                               |
| A8.3.44  | 39 Queen's Park Cres E                  | x   |        |        |       |       |       |                   |                 |                      |                                                               |
| A8.3.164 | 40 Sussex                               | x   |        |        |       |       |       |                   |                 |                      |                                                               |
| A8.3.43  | 43 Queen's Park Cres E                  | x   |        |        |       |       |       |                   |                 |                      |                                                               |
| A8.3.96  | 45 St. George                           | x   |        |        |       |       |       |                   |                 |                      |                                                               |
| A8.3.101 | 455 Spadina                             |     |        |        |       |       |       |                   |                 |                      |                                                               |
| A8.3.39  | 59 Queen's Park Crescent                | x   |        |        |       |       |       |                   |                 |                      |                                                               |
| A8.3.108 | 65 Charles Street West                  |     |        |        |       |       |       |                   |                 |                      |                                                               |
| A8.3.160 | 665 Spadina                             | x   |        |        |       |       |       |                   |                 |                      |                                                               |
| A8.3.167 | 703 Spadina                             | x   |        |        |       |       |       |                   |                 |                      |                                                               |
| A8.3.168 | 713 Spadina                             | x   |        |        |       |       |       |                   |                 |                      |                                                               |
| A8.3.166 | 720 Spadina                             | x   |        |        |       |       |       |                   |                 |                      |                                                               |
| A8.3.06  | 730 Yonge St.                           | x   |        |        |       |       |       |                   |                 |                      |                                                               |
| A8.3.48  | 88 College                              | x   |        |        |       |       |       |                   |                 |                      |                                                               |
| A8.3.51  | 90 Queen's Park                         | x   |        |        |       |       |       |                   |                 |                      | South of the Royal Ontario Museum                             |
| A8.3.46  | 90 Wellesley                            | x   |        |        |       |       |       |                   |                 |                      |                                                               |
| A8.3.09  | Annesley Hall                           | x   |        |        |       |       |       |                   |                 | 95 Queen's Park      | East of the Queen's Park entrance to the Royal Ontario Museum |
| A8.3.136 | Anthropology Building                   | x   |        |        |       |       |       |                   |                 | 19 Russell Street    | Southeast corner of Russell and Huron                         |
| A8.3.134 | Astronomy & Astrophysics Building       | x   |        |        |       |       |       |                   |                 | 50 St. George Street | Northwest corner of St. George and Russell                    |
| A8.3.106 | Back Campus Fields                      | x   |        |        |       |       |       |                   |                 | 20 Tower Road        | East of Whitney Hall                                          |
| A8.3.137 | Bahen Centre for Information Technology | x   |        |        |       |       |       |                   |                 | 40 St. George Street | Just south of Central Steam Plant                             |
| A8.3.151 | Bancroft Building                       | x   |        |        |       |       |       |                   |                 | 4 Bancroft Avenue    | Just east of Graduate Students Union                          |
| A8.3.49  | Banting Institute                       | x   |        |        |       |       |       |                   |                 | 100 College Street   | North side of College, west of Elizabeth Street               |
| A8.3.50  | Best Institute                          | x   |        |        |       |       |       |                   |                 | 112 College St       | West of Banting Institute                                     |

| Ref.     | Place of Interest                                    | Add | Change | Remove | Check | Tier1 | Tier2 | Mixed<br>Opinions | 2D<br>Candidate | Location                      | Description                                                                                    |
|----------|------------------------------------------------------|-----|--------|--------|-------|-------|-------|-------------------|-----------------|-------------------------------|------------------------------------------------------------------------------------------------|
| A8.3.11  | Birge-Carnegy Library                                | x   |        |        |       |       |       |                   |                 | 75a Queen's Park              | Southeast corner of Queen's Park and Charles Street                                            |
| A8.3.113 | Bloor-Bedford Parkette                               | x   |        |        |       |       |       |                   |                 |                               | Between Factor-Inwentash Faculty of Social Work and Ontario Institute for Studies in Education |
| A8.3.23  | Boiler Plant                                         | x   |        |        |       |       |       |                   |                 |                               | South of Elmsley Hall                                                                          |
| A8.3.145 | Borden Building North                                | x   |        |        |       |       |       |                   |                 | 563 Spadina Crescent          | Just north of Borden Building South                                                            |
| A8.3.144 | Borden Building South                                | x   |        |        |       |       |       |                   |                 | 487 Spadina Crescent          | Northeast corner of Russell and Spadina Crescent                                               |
| A8.3.24  | Brennan Hall                                         | x   |        |        |       |       | x     |                   |                 | 81 St. Mary Street            | East of the Boiler Plant                                                                       |
| A8.3.13  | Burwash Hall                                         | x   |        |        |       |       |       |                   |                 | 89 Charles Street West        | East of Isabel Bader Theatre                                                                   |
| A8.3.21  | Burwash Residence (Lower Houses)                     | x   |        |        |       |       |       |                   |                 | 89 Charles Street West        | South of Burwash Residence (Upper Houses)                                                      |
| A8.3.14  | Burwash Residence (Upper Houses)                     | x   |        |        |       |       |       |                   |                 | 89 Charles Street West        | East of Burwash Hall                                                                           |
| A8.3.73  | C. David Naylor Building                             | x   |        |        |       |       |       |                   |                 | 6 Queen's Park Crescent West  | East of Terrence Donnelly Centre for Cellular & Biomolecular Research                          |
| A8.3.162 | Campus Co-op Day Care                                | x   |        |        |       |       |       |                   |                 |                               | West side of Huron between Glen Morris and Sussex                                              |
| A8.3.69  | Canadiana Gallery                                    | x   |        |        |       |       |       |                   |                 | 14 Queen's Park Crescent West | East of Gerstein Science Information Centre in the Sigmund Samuel Library Building             |
| A8.3.35  | Carr Hall                                            | x   |        |        |       |       |       |                   |                 | 100 St. Joseph Street         | Just west of Sullivan House                                                                    |
| A8.3.135 | Central Steam Plant                                  | x   |        |        |       |       |       |                   |                 | 17 Russell Street             | Southwest corner of St. George and Russell                                                     |
| A8.3.142 | Centre for Addiction and Mental Health (CAMH)        | x   |        |        |       |       |       |                   |                 |                               | Northwest corner of College and Huron                                                          |
| A8.3.95  | Centre for Engineering Innovation & Entrepreneurship | x   |        |        |       |       |       |                   |                 | 55 St. George Street          | Northwest of Simcoe Hall                                                                       |
| A8.3.02  | Chestnut Residence and Conference Centre             | x   |        |        |       |       |       |                   |                 | 89 Chestnut Street            | Behind new City Hall (to the north)                                                            |
| A8.3.155 | Clara Benson Building                                | x   |        |        |       |       |       |                   |                 | 320 Huron Street              | Southwest corner of Harbord and Huron                                                          |
| A8.3.126 | Claude T. Bissell Building                           | x   |        |        |       |       |       |                   |                 | 140 St. George Street         | Southwest corner of St. George and Sussex                                                      |
| A8.3.84  | Communication House                                  | x   |        |        |       |       |       |                   |                 | 167 College Street            | Southwest corner of College and McCaul                                                         |
| A8.3.93  | Convocation Hall                                     | x   |        |        |       |       | x     |                   |                 | 31 King's College Circle      | Southwest corner of King's College Circle                                                      |
| A8.3.90  | Cumberland House                                     | x   |        |        |       |       |       |                   |                 | 33 St. George Street          | Just west of Electrometallurgy Lab                                                             |
| A8.3.143 | Daniels Faculty of Architecture, Landscape & Design  | x   |        |        |       | x     |       |                   |                 | 1 Spadina Crescent            | Inside Spadina Crescent                                                                        |
| A8.3.87  | D.L. Pratt Building                                  | x   |        |        |       |       |       |                   |                 | 6 King's College Road         | West side King's College Road, north of College                                                |
| A8.3.03  | Dentistry Building                                   | x   |        |        |       |       |       |                   |                 | 124 Edward Street             | South side of Elm, east of University                                                          |
| A8.3.20  | E.J. Pratt Library                                   | x   |        |        |       |       |       |                   |                 | 71 Queen's Park Crescent East | Southeast of Northrop Frye Hall                                                                |
| A8.3.158 | Early Learning Centre                                | x   |        |        |       |       |       |                   |                 | 7 Glen Morris Street          | South side of Glen Morris Street between Spadina and Huron                                     |



| Ref.     | Place of Interest                                                          | Add | Change | Remove | Check | Tier1 | Tier2 | Mixed<br>Opinions | 2D<br>Candidate | Location                      | Description                                                                                                                     |
|----------|----------------------------------------------------------------------------|-----|--------|--------|-------|-------|-------|-------------------|-----------------|-------------------------------|---------------------------------------------------------------------------------------------------------------------------------|
| A8.3.149 | Earth Sciences Centre                                                      | x   |        |        |       |       |       |                   |                 | 33 Willcocks Street           | Southwest corner of Huron and Willcocks, 2 buildings on Huron (west side) one on Willcocks (south side). Only 1 label required. |
| A8.3.53  | Edward Johnson Building                                                    | x   |        |        |       |       |       |                   |                 | 80 Queen's Park               | West of Falconer Hall                                                                                                           |
| A8.3.89  | Electrometallurgy Lab                                                      | x   |        |        |       |       |       |                   |                 | 11 King's College Road (rear) | Just south of Engineering Annex                                                                                                 |
| A8.3.22  | Elmsley Hall                                                               | x   |        |        |       |       |       |                   |                 | 81 St. Mary Street            | South side of St. Mary Street, at the end of the street                                                                         |
| A8.3.17  | Emmanuel College                                                           | x   |        |        |       |       |       |                   |                 | 75 Queen's Park               | South of Birge-Carnegy Library                                                                                                  |
| A8.3.88  | Engineering Annex                                                          | x   |        |        |       |       |       |                   |                 | 11 King's College Road        | Just northwest of D.L. Pratt Building                                                                                           |
| A8.3.120 | Enrolment Services                                                         | x   |        |        |       |       |       |                   |                 | 172 St. George Street         | West side of St. George, across from TTC entrance                                                                               |
| A8.3.82  | Exam Centre                                                                | x   |        |        |       |       |       |                   |                 | 255 McCaul Street             | Northeast corner of McCaul and Orde                                                                                             |
| A8.3.111 | Factor-Inwentash Faculty of Social Work                                    | x   |        |        |       |       |       |                   |                 | 246 Bloor Street West         | Northwest corner of Bloor and Bedford                                                                                           |
| A8.3.148 | Faculty Club                                                               | x   |        |        |       |       |       |                   |                 | 41 Willcocks Street           | Just east of New College III                                                                                                    |
| A8.3.55  | Faculty of Law                                                             | x   |        |        |       |       |       |                   |                 | 78 Queen's Park               | South of the Edward Johnson Building                                                                                            |
| A8.3.52  | Falconer Hall                                                              | x   |        |        |       |       |       |                   |                 | 84 Queen's Park               | South of 90 Queen's Park                                                                                                        |
| A8.3.159 | Fasken Martineau Building                                                  | x   |        |        |       |       |       |                   |                 | 655 Spadina Avenue            | Northeast corner of Spadina and Glenn Morris                                                                                    |
| A8.3.140 | Fields Inst. for Research in Math Science                                  | x   |        |        |       |       |       |                   |                 | 222 College Street            | North side of College, halfway between Huron and St. George                                                                     |
| A8.3.37  | Fisher House                                                               | x   |        |        |       |       |       |                   |                 | 59 Queen's Park Crescent East | North of Tefy Hall                                                                                                              |
| A8.3.75  | FitzGerald Building                                                        | x   |        |        |       |       |       |                   |                 | 150 College Street            | Just west of Leslie L. Dan Pharmacy Building                                                                                    |
| A8.3.28  | Founder's House                                                            | x   |        |        |       |       |       |                   |                 | 1 Elmsley Place               | North side of St. Joseph, west of Sam Sorbara Hall Student Residence                                                            |
| A8.3.85  | Gage Building                                                              | x   |        |        |       |       |       |                   |                 | 223 College Street            | Southwest corner of College and Ross St.                                                                                        |
| A8.3.92  | Galbraith Building                                                         | x   |        |        |       |       |       |                   |                 | 35 St. George Street          | North of Cumberland House                                                                                                       |
| A8.3.59  | George Ignatieff Theatre                                                   | x   |        |        |       |       |       |                   |                 | 15 Devonshire Place           | South of Varsity Pavilion                                                                                                       |
| A8.3.60  | Gerald Larkin Building                                                     | x   |        |        |       |       |       |                   |                 | 15 Devonshire Place           | South of George Ignatieff Theatre                                                                                               |
| A8.3.68  | Gerstein Science Information Centre in the Sigmund Samuel Library Building | x   |        |        |       |       |       |                   |                 | 7 and 9 King's College Circle | Southeast corner of Hart House Circle and King's College Circle                                                                 |
| A8.3.33  | Gilson House                                                               | x   |        |        |       |       |       |                   |                 | 8 Elmsley Place               | North of Maritian House                                                                                                         |
| A8.3.109 | Golding Centre for High Performance Sport                                  | x   |        |        |       |       |       |                   |                 | 100 Devonshire Place          | West of Varsity Centre                                                                                                          |
| A8.3.10  | Goldring Student Centre                                                    | x   |        |        |       |       |       |                   |                 | 150 Charles Street West       | East of the Queen's Park entrance to the Royal Ontario Museum                                                                   |
| A8.3.156 | Graduate House                                                             | x   |        |        |       |       | x     |                   |                 | 60 Harbord Street             | NE corner Harbord and Spadina (Gateway Bld?)                                                                                    |
| A8.3.150 | Graduate Students Union                                                    | x   |        |        |       |       |       |                   |                 | 16 Bancroft Avenue            | Just northeast of Koffler House                                                                                                 |
| A8.3.61  | Graham Library                                                             | x   |        |        |       |       |       |                   |                 |                               | South of Gerald Larkin Building                                                                                                 |

| Ref.     | Place of Interest                                                 | Add | Change | Remove | Check | Tier1 | Tier2 | Mixed<br>Opinions | 2D<br>Candidate | Location                     | Description                                                    |
|----------|-------------------------------------------------------------------|-----|--------|--------|-------|-------|-------|-------------------|-----------------|------------------------------|----------------------------------------------------------------|
| A8.3.65  | Hart House                                                        | x   |        |        |       |       |       |                   |                 | 7 Hart House Circle          | Northeast of Tower Road and Hart House Circle                  |
| A8.3.78  | Haultain Building                                                 | x   |        |        |       |       |       |                   |                 | 170 College Street (rear of) | North of Lassond Mining Building                               |
| A8.3.80  | Health Sciences Building                                          | x   |        |        |       |       |       |                   |                 | 155 College Street           | Southeast corner of College and McCaul                         |
| A8.3.125 | Innis College                                                     | x   |        |        |       |       |       |                   |                 | 2 Sussex Avenue              | Northwest corner of St. George and Sussex                      |
| A8.3.118 | Innis College Student Residence                                   | x   |        |        |       |       |       |                   |                 | 111 St. George Street        | Just south of Woodsworth College                               |
| A8.3.12  | Isabel Bader Theatre                                              | x   |        |        |       |       |       |                   |                 | 93 Charles St. West          | East of Birge-Carnegy Library                                  |
| A8.3.40  | J. M. Kelly Library                                               | x   |        |        |       |       |       |                   |                 | 113 St. Joseph Street        | South side of St. Joseph, halfway between Queen's Park and Bay |
| A8.3.100 | J. Robert S. Prichard Alumni House                                | x   |        |        |       |       |       |                   |                 | 21 King's College Circle     | East of School of Graduate Studies                             |
| A8.3.121 | Jackman Humanities Building                                       | x   |        |        |       |       |       |                   |                 | 170 St. George Street        | Northwest corner of St. George and Bloor                       |
| A8.3.127 | John P. Robarts Library Building                                  | x   |        |        |       | x     |       |                   |                 | 130 St. George Street        | South of Claude T. Bissell Building                            |
| A8.3.97  | Knox College                                                      | x   |        |        |       |       |       |                   |                 | 59 St. George Street         | West side of King's College Circle                             |
| A8.3.146 | Koffler House                                                     | x   |        |        |       |       |       |                   |                 | 569 Spadina Crescent         | Northeast corner of Spadina Crescent and Spadina Avenue        |
| A8.3.139 | Koffler Student Services Centre                                   | x   |        |        |       |       |       |                   |                 | 214 College Street           | Northwest corner of St. George and College                     |
| A8.3.132 | Lash Miller Chemical Laboratories                                 | x   |        |        |       |       |       |                   |                 | 80 St. George Street         | Southwest corner of St. George and Willcocks                   |
| A8.3.77  | Lassond Mining Building                                           | x   |        |        |       |       |       |                   |                 | 170 College Street           | Just north of College and McCaul                               |
| A8.3.01  | Leighton Goldie McCarthy House (Jackman Institute of Child Study) | x   |        |        |       |       |       |                   |                 | 45 Walmer Road               | West side of Spadina, north of Lowther                         |
| A8.3.74  | Leslie L. Dan Pharmacy Building                                   | x   |        |        |       |       | x     |                   |                 | 144 College Street           | South of C. David Naylor Building (Gateway Bldg?)              |
| A8.3.07  | Lillian Massey Building                                           | x   |        |        |       |       |       |                   |                 | 125 Queen's Park             | Southeast corner of Avenue Rd and Bloor                        |
| A8.3.16  | Loretto College                                                   | x   |        |        |       |       |       |                   |                 | 70 St. Mary Street           | North side of St. Mary, west of Bay                            |
| A8.3.67  | Louis B. Stewart Observatory                                      | x   |        |        |       |       |       |                   |                 | 12 Hart House Circle         | South of Hart House                                            |
| A8.3.26  | Louis Odette Hall                                                 | x   |        |        |       |       |       |                   |                 | 50 St. Joseph Street         | East side of St. Basil's Church                                |
| A8.3.161 | Luella Massey Studio Theatre                                      | x   |        |        |       |       |       |                   |                 | 4 Glen Morris Street         | North side of Glen Morris between Huron and Spadina            |
| A8.3.98  | Macdonald-Mowat House                                             | x   |        |        |       |       |       |                   |                 | 63 St. George Street         | Northwest of Knox College                                      |
| A8.3.08  | Margaret Addison Hall                                             | x   |        |        |       |       |       |                   |                 | 140 Charles Street West      | East of the Queen's Park entrance to the Royal Ontario Museum  |
| A8.3.32  | Maritain House                                                    | x   |        |        |       |       |       |                   |                 | 6 Elmsley Place              | North of McCorkell House                                       |
| A8.3.107 | Massey College                                                    | x   |        |        |       |       |       |                   |                 | 4 Devonshire Place           | Northwest corner of Hoskin and Devonshire                      |
| A8.3.124 | Max Gluskin House                                                 | x   |        |        |       |       |       |                   |                 | 150 St. George Street        | Across from Woodsworth College                                 |
| A8.3.31  | McCorkell House                                                   | x   |        |        |       |       |       |                   |                 | 2 Elmsley Place              | West of Founder's House                                        |
| A8.3.133 | McLennan Physical Laboratories                                    | x   |        |        |       |       |       |                   |                 | 255 Huron Street             | On Huron, between Willcocks and Russell, east side             |
| A8.3.45  | McLuhan Program and Culture & Technology                          | x   |        |        |       |       |       |                   |                 |                              | South of the Muzzo Family Alumni Hall                          |
| A8.3.70  | McMurrich Building                                                | x   |        |        |       |       |       |                   |                 | 12 Queen's Park Crescent W   | South of Canadiana Gallery                                     |
| A8.3.79  | Mechanical Engineering Building                                   | x   |        |        |       |       |       |                   |                 | 5 King's College Road        | North of Haultan Building                                      |

| Ref.     | Place of Interest                                | Add | Change | Remove | Check | Tier1 | Tier2 | Mixed<br>Opinions | 2D<br>Candidate | Location                      | Description                                                         |
|----------|--------------------------------------------------|-----|--------|--------|-------|-------|-------|-------------------|-----------------|-------------------------------|---------------------------------------------------------------------|
| A8.3.71  | Medical Sciences Building                        | x   |        |        |       |       |       |                   |                 | 1 King's College Circle       | Southeast of corner of King's College Circle                        |
| A8.3.38  | More House                                       | x   |        |        |       |       |       |                   |                 | 59 Queen's Park Crescent East | North of Fisher House                                               |
| A8.3.103 | Morrison Hall                                    | x   |        |        |       |       |       |                   |                 | 75 St. George Street          | North of Sir Daniel Wilson Residence                                |
| A8.3.110 | Munk School of Global Affairs at the Observatory | x   |        |        |       |       |       |                   |                 | 315 Bloor Street West         | North of Golding Centre for High Performance Sport                  |
| A8.3.62  | Munk School of Global Affairs at Trinity         | x   |        |        |       |       |       |                   |                 | 1 Devonshire Place            | South of Graham Library (northeast corner of Hoskin and Devonshire) |
| A8.3.41  | Muzzo Family Alumni Hall                         | x   |        |        |       |       |       |                   |                 | 121 St. Joseph Street         | Just west of J.M. Kelly Library                                     |
| A8.3.147 | New College III                                  | x   |        |        |       |       |       |                   |                 | 45 Willcocks Street           | Southeast corner of Willcocks and Spadina Ave                       |
| A8.3.19  | Northrop Frye Hall                               | x   |        |        |       |       |       |                   |                 | 73 Queen's Park Crescent East | South of Victoria College                                           |
| A8.3.165 | Northwest Chiller Plant                          | x   |        |        |       |       |       |                   |                 | 50 Sussex Avenue              | Northeast corner of Spadina and Sussex                              |
| A8.3.81  | Old Admin Building                               | x   |        |        |       |       |       |                   |                 | 263 McCaul Street             | South of Health Sciences Building                                   |
| A8.3.112 | Ontario Institute for Studies in Education       | x   |        |        |       |       |       |                   |                 | 252 Bloor Street West         | West of Factor-Inwentash Faculty of Social Work                     |
| A8.3.29  | Phelan House                                     | x   |        |        |       |       |       |                   |                 | 3 Elmsley Place               | North of Founder's House                                            |
| A8.3.54  | Philosopher's Walk                               | x   |        |        |       |       |       |                   |                 |                               | West of the Edward Johnson Building                                 |
| A8.3.105 | Queen's Park Cres. E -39.A                       |     |        |        |       |       |       |                   |                 | 39A Queen's Park Crsc. E      |                                                                     |
| A8.3.130 | Ramsay Wright Laboratories                       | x   |        |        |       |       |       |                   |                 | 25 Harbord Street             | Southwest corner of Harbord and St. George                          |
| A8.3.47  | Regis College                                    | x   |        |        |       |       |       |                   |                 | 100 Wellesley Street West     | Just west of 90 Wellesley                                           |
| A8.3.04  | Rehabilitation Sciences Building                 | x   |        |        |       |       |       |                   |                 | 500 University Avenue         | West side of University Ave, north of Dundas                        |
| A8.3.129 | Robarts Common                                   | x   |        |        |       |       |       |                   |                 |                               | On Huron, behind John P. Robarts Library Building                   |
| A8.3.76  | Rosebrugh Building                               | x   |        |        |       |       |       |                   |                 | 164 College Street            | Just west of FitzGerald Building                                    |
| A8.3.119 | Rotman School of Management                      | x   |        |        |       |       |       |                   |                 | 105 St. George Street         | Just south of Innis College Student Residence                       |
| A8.3.15  | Rowell Jackman Hall                              | x   |        |        |       |       |       |                   |                 | 85 Charles Street West        | East of Burwash Residence                                           |
| A8.3.27  | Sam Sorbara Hall Student Residence               | x   |        |        |       |       |       |                   |                 | 70 St. Joseph Street          | Northwest corner of Bay and St. Joseph                              |
| A8.3.91  | Sandford Fleming Building                        | x   |        |        |       |       |       |                   |                 | 10 King's College Road        | North of D.L. Pratt Building                                        |
| A8.3.123 | School of Continuing Studies                     | x   |        |        |       |       |       |                   |                 | 158 St. George Street         | South of 162 St. George                                             |
| A8.3.99  | School of Graduate Studies                       | x   |        |        |       |       |       |                   |                 | 65 St. George Street          | North of Macdonald-Mowat House                                      |
| A8.3.131 | Sidney Smith Hall                                | x   |        |        |       |       |       |                   |                 | 100 St. George Street         | Northwest corner of St. George and Willcocks                        |
| A8.3.94  | Simcoe Hall                                      | x   |        |        |       |       |       |                   |                 | 27 King's College Circle      | Just west of Convocation Hall                                       |
| A8.3.102 | Sir Daniel Wilson Residence                      | x   |        |        |       |       |       |                   |                 | 73 St. George Street          | East side of St. George, just north of Willcocks                    |
| A8.3.66  | Soldiers' Tower                                  | x   |        |        |       |       |       |                   |                 | 7 Hart House Circle           | Just west of Hart House                                             |
| A8.3.25  | St. Basil's Church                               | x   |        |        |       |       | ?     |                   |                 | 50 St. Joseph Street          | East of Brennan Hall                                                |
| A8.3.102 | St. George Parking Garage                        |     |        |        |       |       |       |                   |                 | 107 St. George Street         |                                                                     |
| A8.3.108 | St. Hilda's College                              | x   |        |        |       |       |       |                   |                 | 44 Devonshire Place           | West of George Ignatieff Theatre                                    |



| Ref.     | Place of Interest                                             | Add | Change | Remove | Check | Tier1 | Tier2 | Mixed<br>Opinions | 2D<br>Candidate | Location                      | Description                                    |
|----------|---------------------------------------------------------------|-----|--------|--------|-------|-------|-------|-------------------|-----------------|-------------------------------|------------------------------------------------|
| A8.3.103 | Stephenson House                                              |     |        |        |       |       |       |                   |                 | 63 Charles Street West        |                                                |
| A8.3.141 | Student Common                                                | x   |        |        |       |       |       |                   |                 | 230 College Street            | Northeast corner of College and Huron          |
| A8.3.34  | Sullivan House                                                | x   |        |        |       |       |       |                   |                 | 96 St. Joseph Street          | West of McCorkell House                        |
| A8.3.163 | Sussex Court                                                  | x   |        |        |       |       |       |                   |                 | 21 Sussex Avenue              | Southwest corner of Sussex and Huron           |
| A8.3.36  | Teefy Hall                                                    | x   |        |        |       |       |       |                   |                 | 57 Queen's Park Crescent East | Northwest of Carr Hall                         |
| A8.3.72  | Terrence Donnelly Centre for Cellular & Biomolecular Research | x   |        |        |       |       |       |                   |                 | 160 College Street            | South of Medical Sciences Building             |
| A8.3.128 | Thomas Fisher Rare Book Library Building                      | x   |        |        |       |       |       |                   |                 | 120 St. George Street         | Northwest corner of Harbord and St. George     |
| A8.3.42  | Toronto School of Theology                                    | x   |        |        |       |       |       |                   |                 | 47 Queen's Park Crescent East | Just west of Muzzo Family Alumni Hall          |
| A8.3.63  | Trinity College                                               | x   |        |        |       |       |       |                   |                 | 6 Hoskin Avenue               | North of intersection of Hoskin and Tower Road |
| A8.3.101 | University College                                            | x   |        |        |       | x     |       |                   |                 | 15 King's College Circle      | North side of King's College Circle            |
| A8.3.104 | University College Union                                      | x   |        |        |       |       |       |                   |                 | 79 St. George Street          | North of Morrison Hall                         |
| A8.3.170 | UTS                                                           | x   |        |        |       |       |       |                   |                 |                               | Southwest corner of Bloor and Huron            |
| A8.3.56  | Varsity Arena                                                 | x   |        |        |       |       |       |                   |                 |                               | Southeast of Bloor and Bedford                 |
| A8.3.58  | Varsity Centre                                                | x   |        |        |       |       |       |                   |                 | 299 Bloor Street West         | Southeast corner of Bloor and Devonshire       |
| A8.3.57  | Varsity Pavilion                                              | x   |        |        |       |       |       |                   |                 | 299 Bloor Street West         | South of the Varsity Arena                     |
| A8.3.18  | Victoria College                                              | x   |        |        |       |       | x     |                   |                 | 91 Charles Street West        | East of Emmanuel College                       |
| A8.3.104 | W.B. MacMurray Field House                                    |     |        |        |       |       |       |                   |                 | 60 Sussex Avenue              |                                                |
| A8.3.86  | Wallberg Building                                             | x   |        |        |       |       |       |                   |                 | 184-200 College Street        | Northeast corner of College and St. George     |
| A8.3.154 | Warren Stevens Building                                       | x   |        |        |       |       |       |                   |                 | 55 Harbord Street             | Southeast corner of Harbord and Spadina        |
| A8.3.153 | Wetmore Hall - New College                                    | x   |        |        |       |       |       |                   |                 | 300 Huron Street              | South side of Classic Ave, east of Spadina     |
| A8.3.105 | Whitney Hall                                                  | x   |        |        |       |       |       |                   |                 | 85 St. George Street          | North of University College Union              |
| A8.3.152 | Wilson Hall - New College                                     | x   |        |        |       |       |       |                   |                 | 40 Willcocks Street           | Northeast corner of Spadina and Willcocks      |
| A8.3.30  | Windle House                                                  | x   |        |        |       |       |       |                   |                 | 5 Elmsley Place               | North of Phelan House                          |
| A8.3.157 | Wolfond Centre                                                | x   |        |        |       |       |       |                   |                 | 36 Harbord St.                | Northwest corner of Harbord and Huron          |
| A8.3.117 | Woodsworth College                                            | x   |        |        |       |       |       |                   |                 | 119 St. George Street         | Just south of 121 St. George                   |
| A8.3.114 | Woodsworth College Residence                                  | x   |        |        |       |       |       |                   |                 | 321 Bloor St. West            | Southeast corner of Bloor and St. George       |
| A8.3.64  | Wycliffe College                                              | x   |        |        |       |       |       |                   |                 | 5 Hoskin Avenue               | Southeast corner of Hoskin and Tower Road      |