

February 13, 2019

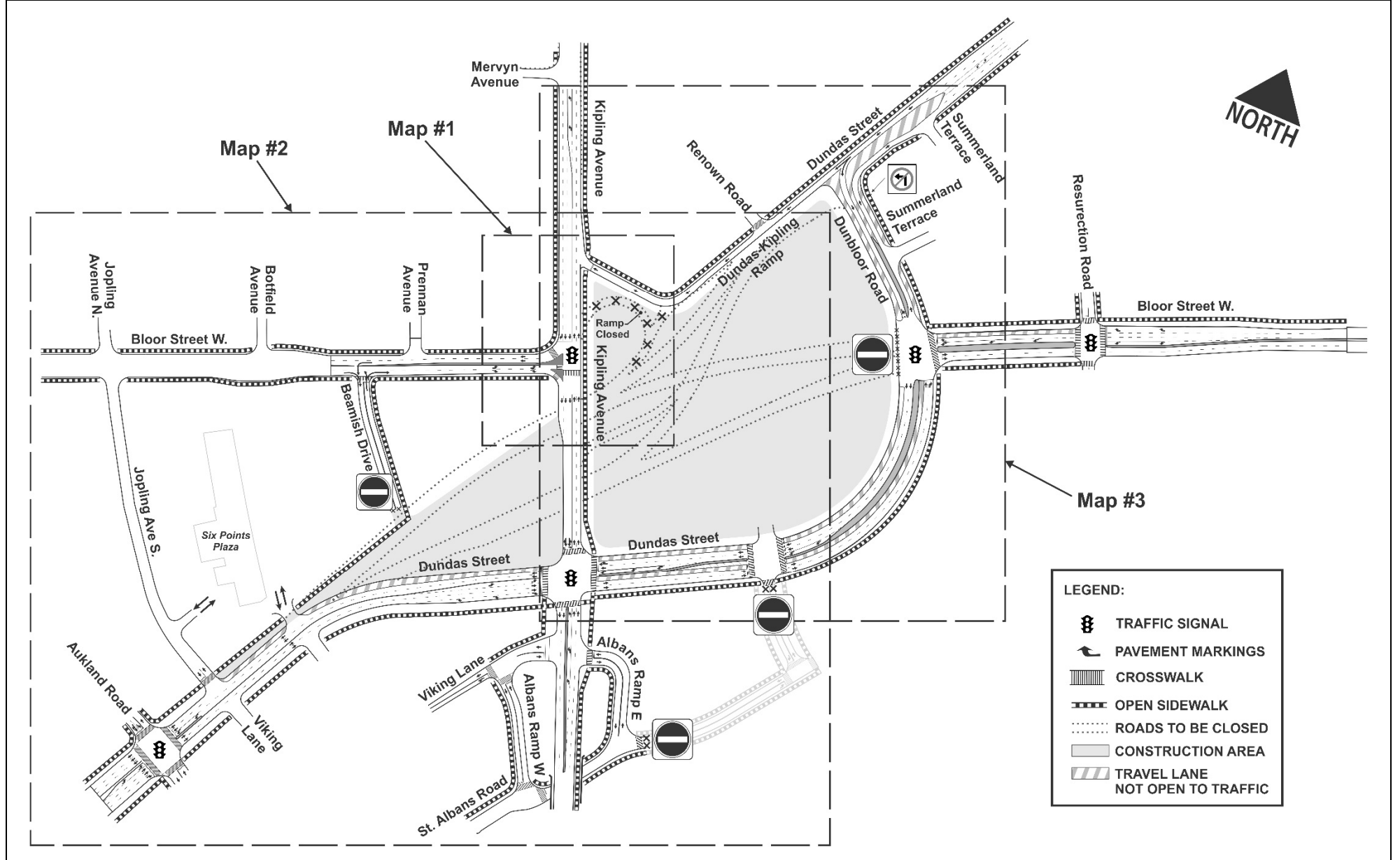
## NEW Travel Routes and Road Closures Six Points Interchange Reconfiguration

Contract: 16ECS-TI-01SP | Start Date: Sunday February 24, 2019 | End Date: Summer 2019

*\*Timeline is subject to change\**

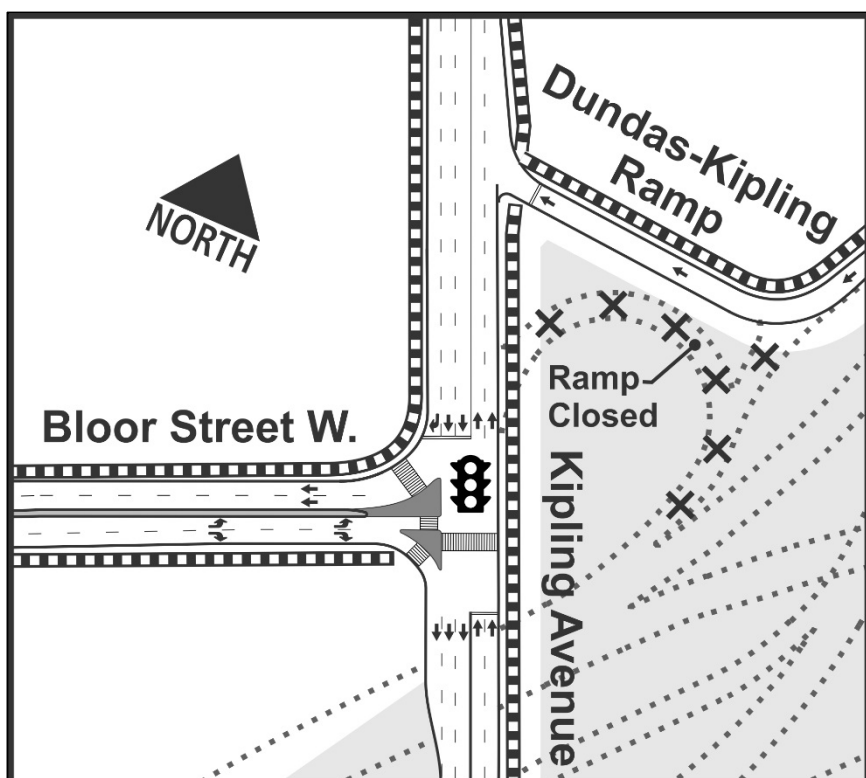
All traffic currently using the Bloor/Dundas/Kipling Interchange ramps will be directed to the newly constructed Dundas Street West effective February 24, 2019. Drivers, pedestrians and cyclists please be aware and obey the new traffic movements, signs and signals. The maps and information below provide information about the open and closed areas. For more information, visit: [toronto.ca/etobicokecentre](http://toronto.ca/etobicokecentre).

### PROJECT AREA MAP



### WHAT TO EXPECT WHEN TRAVELLING

Map # 1) Kipling Avenue/Bloor Street West



**Motorists travelling east on Bloor Street West, west of Kipling Avenue can:**

- Travel north or south on Kipling Avenue

**Motorists travelling north and south on Kipling Avenue can:**

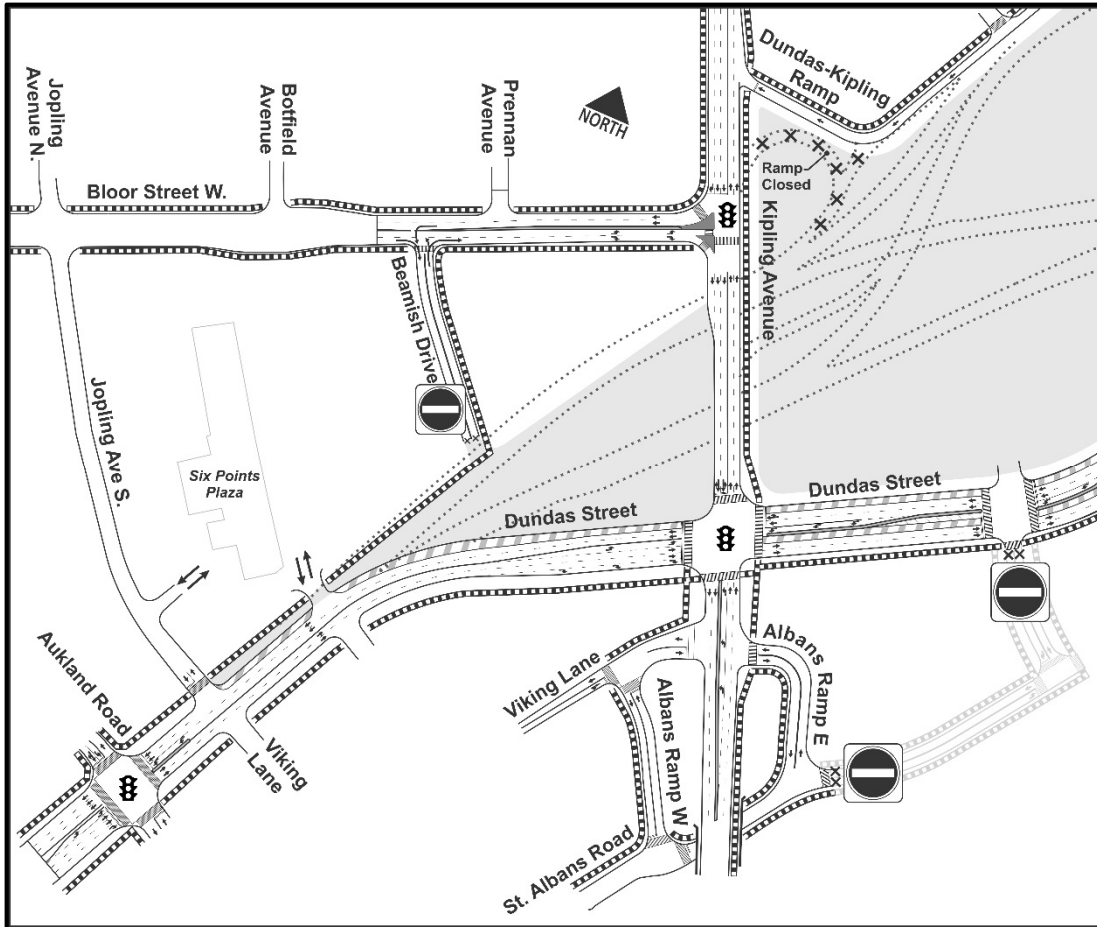
- Travel west on Bloor Street West

**NEW:**

The ramps from Kipling northbound to Dundas West will be closed.

The City is making every effort to reduce the impacts of dust and noise in the construction area. Your patience is appreciated.

## Map # 2) Kipling Avenue/Dundas Street West



### Motorists travelling north on Kipling Avenue can:

- Travel **east** or **west** by turning onto the new Dundas Street West

### Motorists travelling south on Kipling Avenue can:

- Travel **east** or **west** by turning onto the new Dundas Street West, or travel **west** by turning at Bloor Street West

### Motorists travelling east or west on the new Dundas Street West can:

- Travel **north** or **south** by turning onto Kipling Avenue

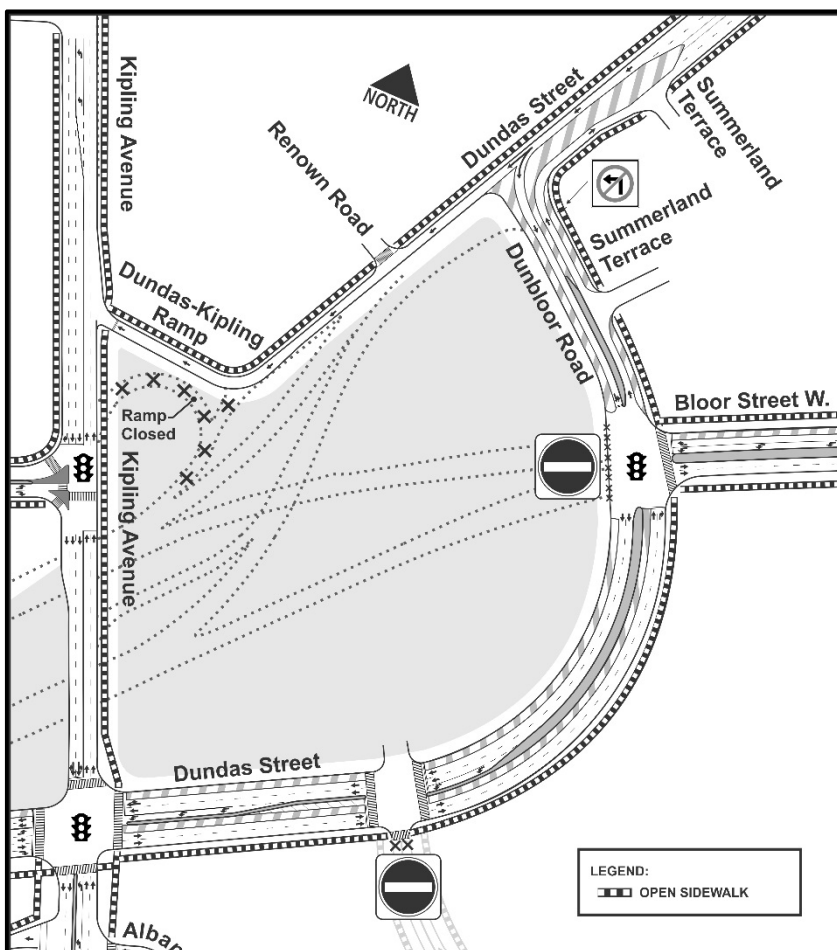
### NEW:

- Signalized intersection at Dundas Street and Kipling Avenue.
- Kipling Avenue West bus ramp from Viking/St. Albans to southbound Kipling Avenue and southbound Kipling to Viking/St. Albans will be opened.

### TEMPORARY:

- Motorists can access **Beamish Drive** via Bloor Street West but **NOT** Dundas Street West.
- Access from St. Albans and Dundas Street to Roads A and B will be closed.

## Map # 3) Dundas Street West at Dunbloor/Bloor Street West/Dundas Street West to Kipling Avenue northbound



### Motorists travelling on new/existing Dundas Street West can:

- Travel **east** on Dundas Street West via Dunbloor Road
- Travel **east** on Bloor Street West
- Travel **south** on Dunbloor Road to Bloor Street AND continue **south** on the new Dundas Street West to access Kipling Avenue
- Access northbound Kipling via the Dundas-Kipling ramp

### Motorists travelling on Dunbloor Road can:

- Travel **east** or **southwest** on Dundas Street West
- Travel **east** on Bloor Street West

### Motorists travelling on Bloor Street West can:

- Travel **north** on Dunbloor Road and continue **east** on Dundas Street West
- Travel **south** on Dundas Street West and re-join Bloor Street West via Aukland Road

### CLOSED:

- The Dundas and Bloor Street bridges over Kipling Avenue
- The northbound Kipling Avenue to Dundas Street ramps

### TEMPORARY:

- Dunbloor Road will have one lane of traffic open in each direction.
- Separated bike lanes remain closed until all streetscape improvements are complete.

## WHAT TO EXPECT WHEN WALKING/TAKING TRANSIT

	<b>Accommodation:</b> Should there be any issues accessing the temporary paved sidewalk on Kipling Avenue and Dundas Street West until construction is complete, please contact the project information line and staff will help address any concerns.
	<b>Pedestrians:</b> <ul style="list-style-type: none"> <li>• A temporary paved sidewalk will be open on the north side of Dundas Street to Six Points Plaza and Beamish Drive.</li> <li>• Temporary pedestrian access will be maintained on the south side of Dundas Street.</li> <li>• Pedestrian access will remain on the north side of Bloor Street, east of Resurrection Road.</li> </ul>
	<b>Transit Service:</b> This project will affect travel times of a number of TTC and MiWay routes to and from Kipling Subway Station that travel along Bloor Street West and Kipling Avenue. Visit <a href="http://ttc.ca">ttc.ca</a> or <a href="http://mississauga.ca/portal/miway">mississauga.ca/portal/miway</a> for accurate schedule information.
	<b>Village of Islington BIA and Local Businesses</b> will be open throughout construction. All are welcome to dine, shop and play!

## NEED MORE INFORMATION?

If you have questions about the upcoming work, contact us and quote **Contract 16ECS-TI-01SP**.

**Field Ambassador:** 416-338-7755 | [etobicokecentre@toronto.ca](mailto:etobicokecentre@toronto.ca) 7:00 am – 5:30 pm, Monday to Friday

**General City of Toronto Inquiries:** 311

**TTY Hearing Impaired Service:** 416-338-0889  
(7 Days a week, 8 am – 5 pm, closed holidays)