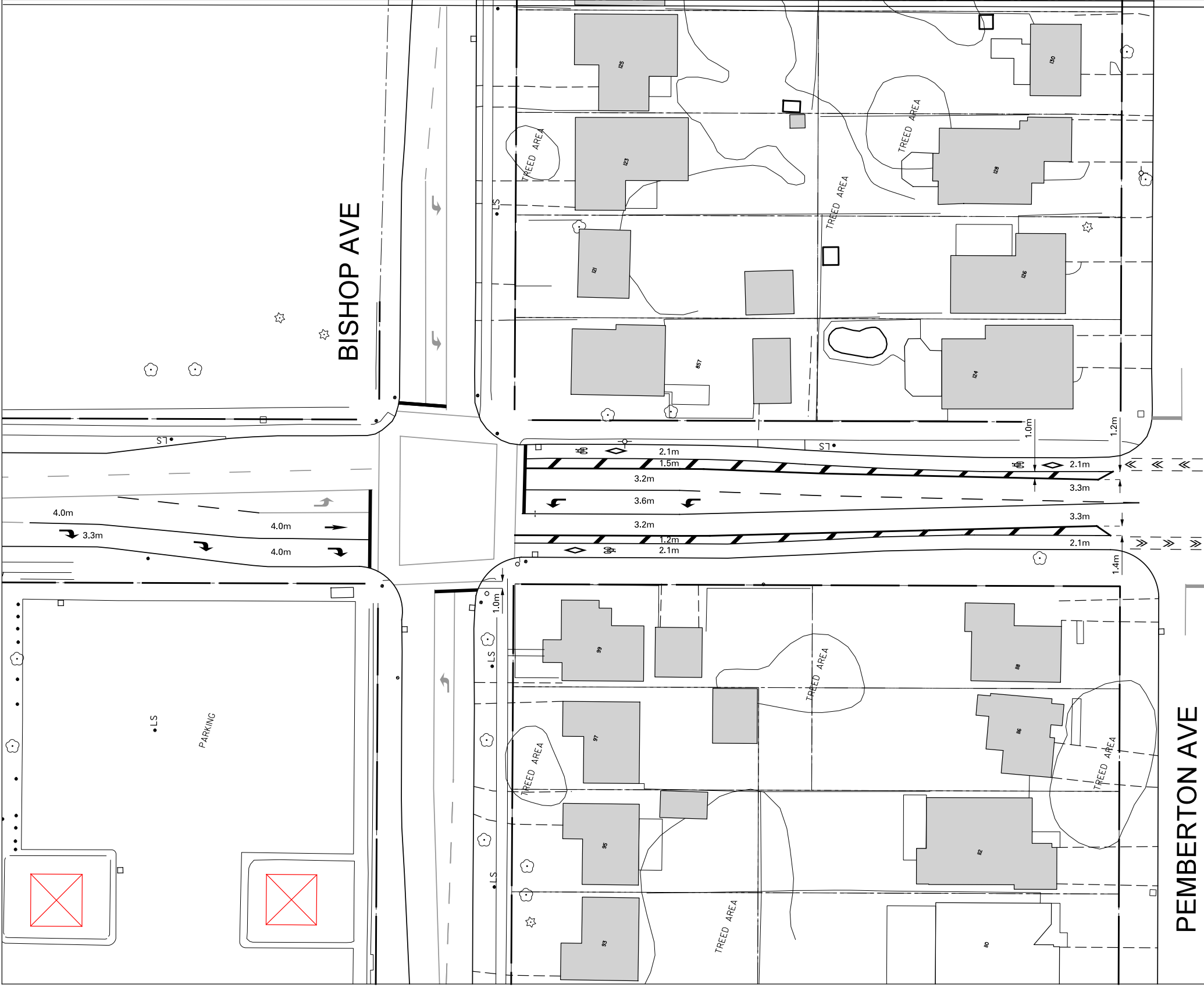
BISHOP AVE
PEMBERTON AVE
125
123
121
857
130
128
126
124
TREED AREA
TREED AREA
TREED AREA
LS
LS
LS
1.0m
1.2m
2.1m
1.5m
3.2m
3.6m
3.2m
1.2m
2.1m
2.1m
3.3m
3.3m
2.1m
1.4m
4.0m
3.3m
4.0m
4.0m
1.0m
99
97
95
93
118
116
112
110
TREED AREA
TREED AREA
TREED AREA
TREED AREA
LS
LS
LS
LS
PARKING

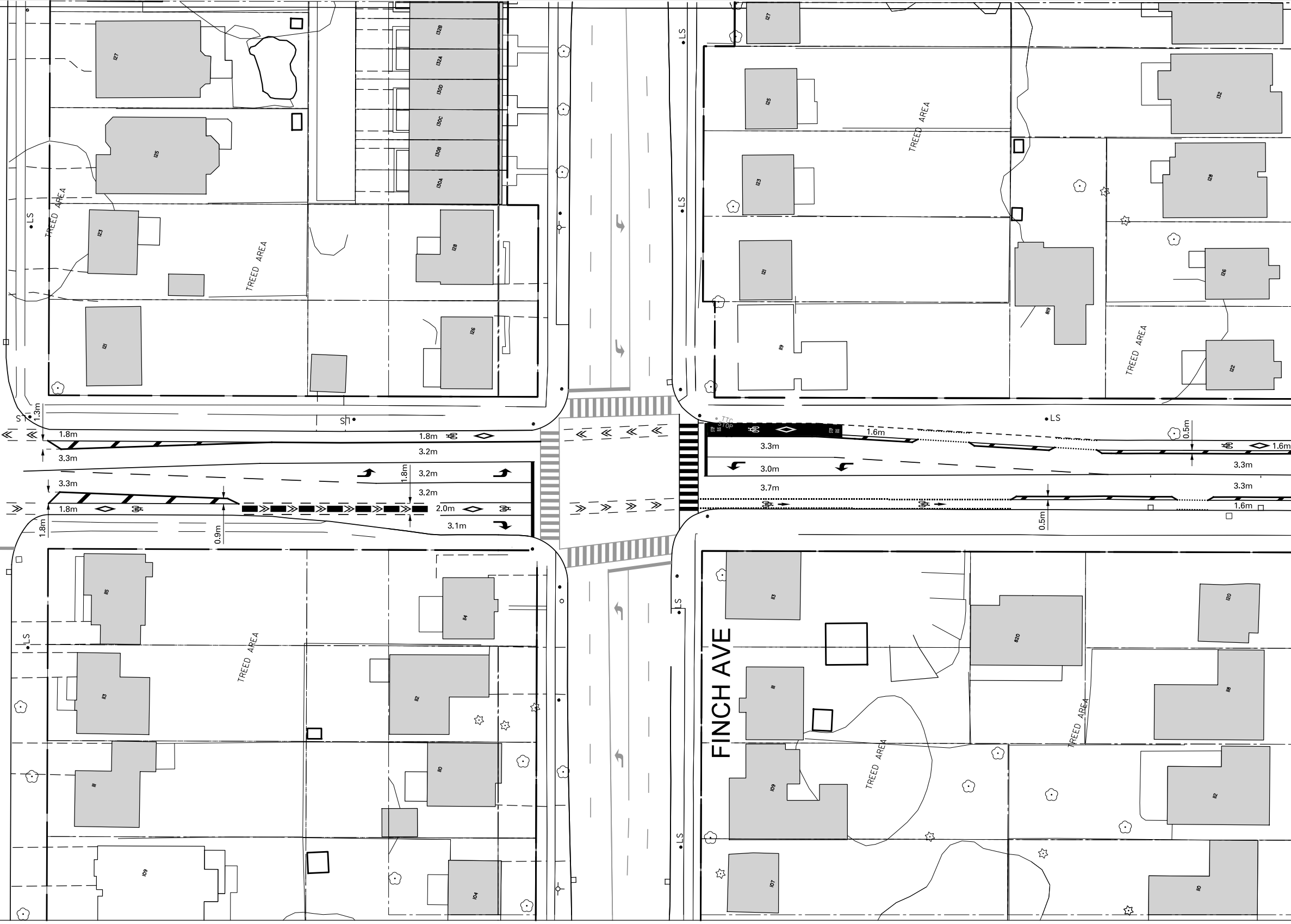
FINCH AVE
TREED AREA
TREED AREA
TREED AREA
TREED AREA
TREED AREA
TREED AREA
TREED AREA
LS
LS
LS
LS
LS
LS
LS
LS
127
125
123
121
132B
132A
130D
130C
130B
130A
128
126
127
125
123
121
119
132
128
126
122
819
115
113
111
109
114
112
110
104
113
111
109
107
820
120
118
112
110
1.3m
1.8m
3.3m
1.8m
3.2m
3.2m
1.8m
3.2m
3.3m
1.8m
2.0m
3.1m
1.8m
0.9m
TTC STOP
STP BUS
STP BUS
1.6m
3.3m
3.0m
3.7m
0.5m
1.6m
3.3m
3.3m
1.6m
0.5m

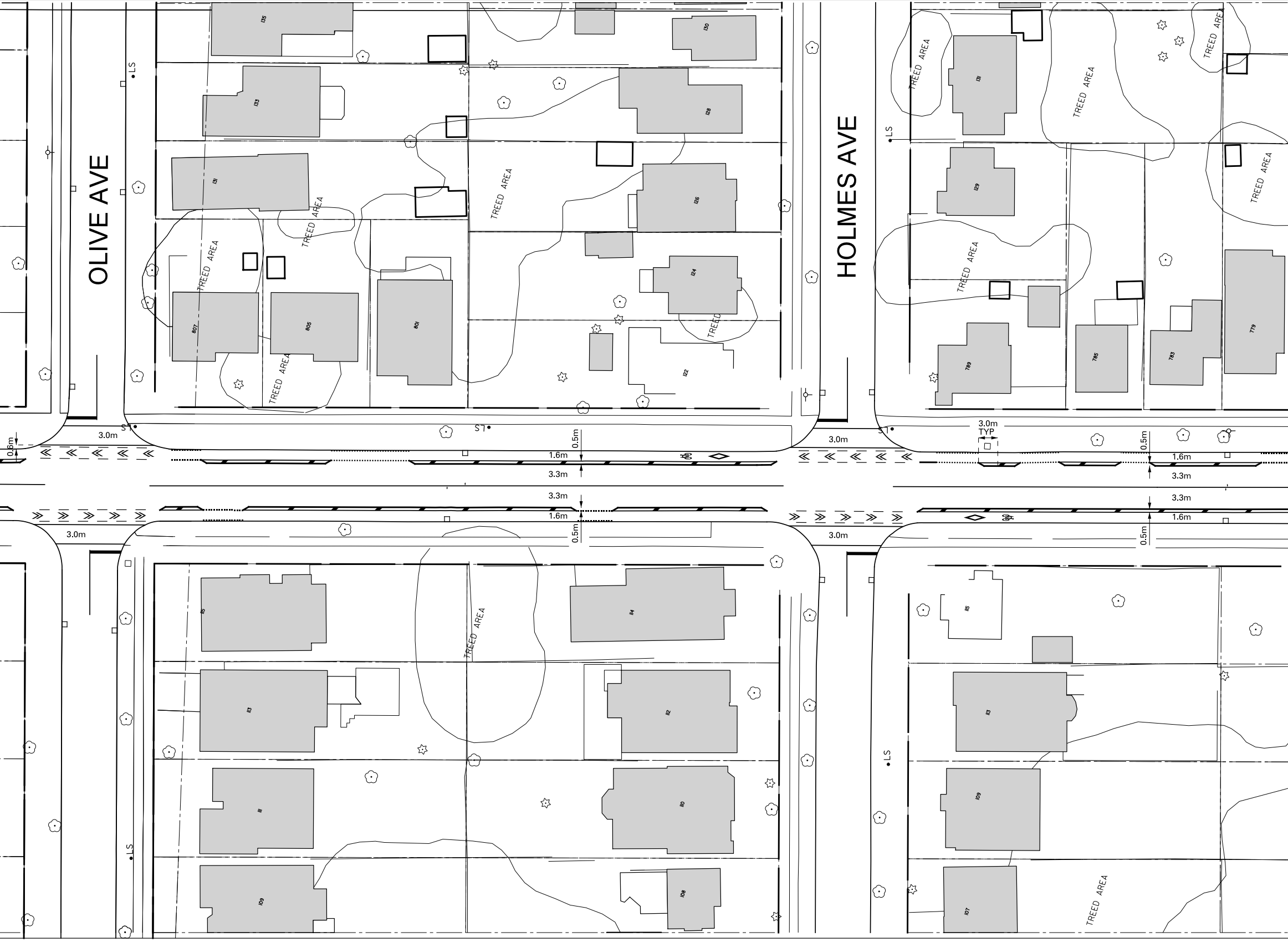
OLIVE AVE
HOLMES AVE
TREED AREA
TREED AREA
TREED AREA
TREED AREA
TREED AREA
TREED
TREED AREA
TREED AREA
TREED AREA
TREED AREA
TREED AREA
TREED ARE
LS
LS
LS
LS
LS
LS
135
130
133
128
131
126
124
122
807
805
801
131
129
789
785
783
779
115
114
113
112
111
110
109
108
115
113
109
107
0.6m
3.0m
3.0m
3.0m
3.0m
3.0m
TYP
0.5m
0.5m
0.5m
0.5m
1.6m
1.6m
1.6m
1.6m
3.3m
3.3m
3.3m
3.3m

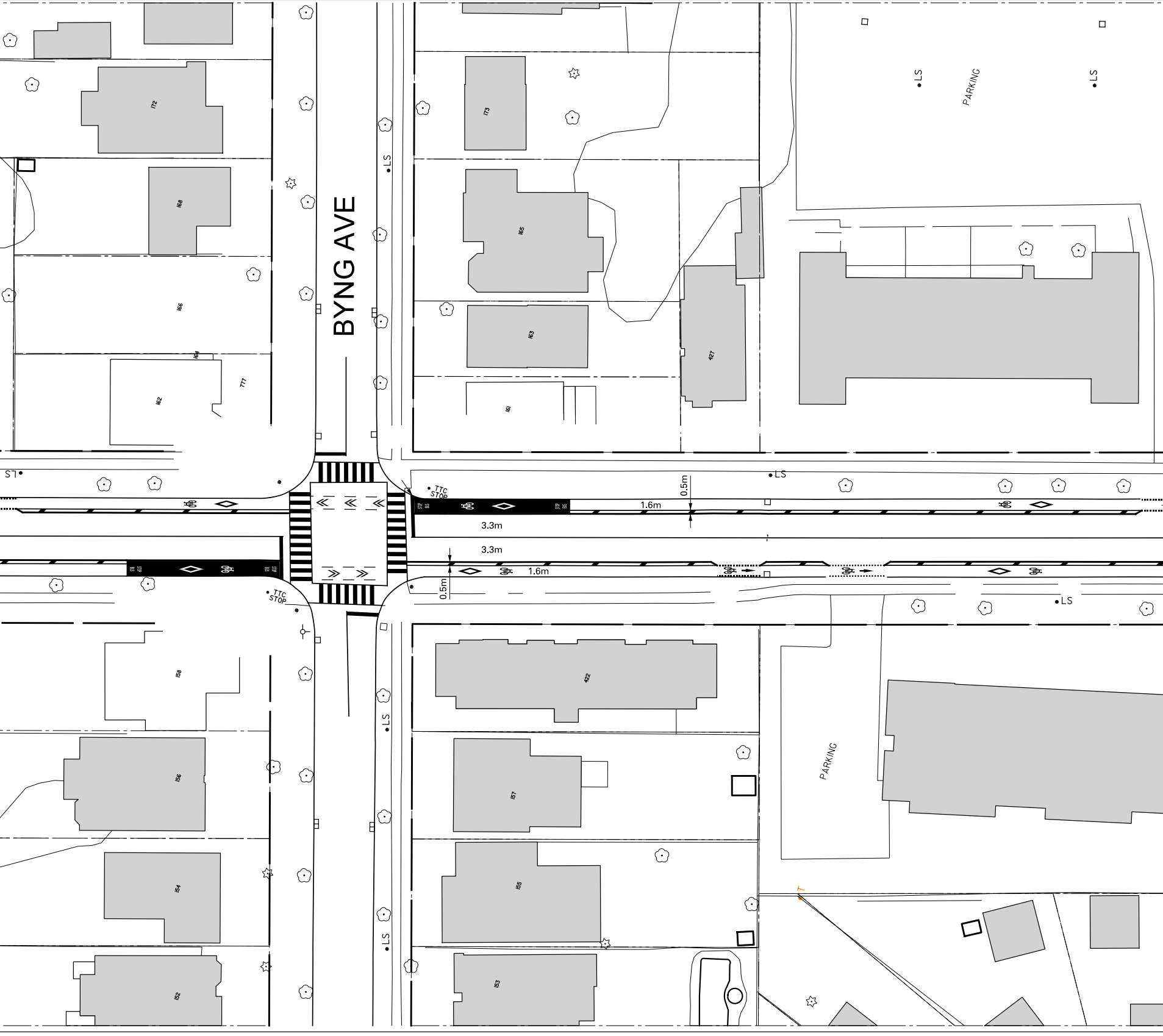
BYNG AVE
172
168
166
164
162
173
165
163
161
427
158
156
154
152
422
157
155
153
PARKING
PARKING
LS
TTC STOP
TTC STOP
0.5m
1.6m
3.3m
3.3m
1.6m
0.5m

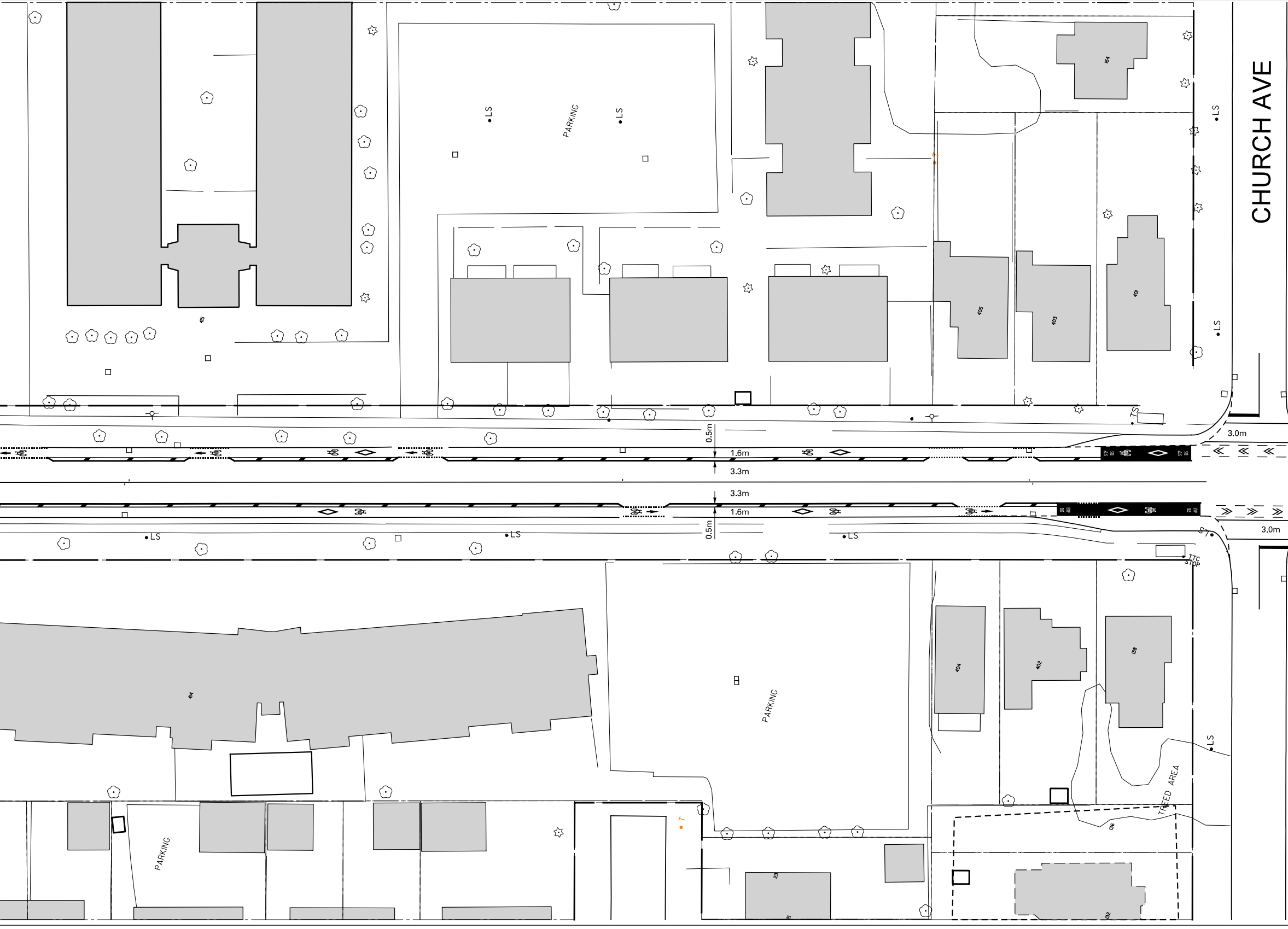
CHURCH AVE
PARKING
PARKING
PARKING
LS
415
154
405
403
401
414
404
402
138
136
132
23
21
TS
TTC STOP
TREED AREA
0.5m
1.6m
3.3m
3.3m
1.6m
0.5m
3.0m
3.0m

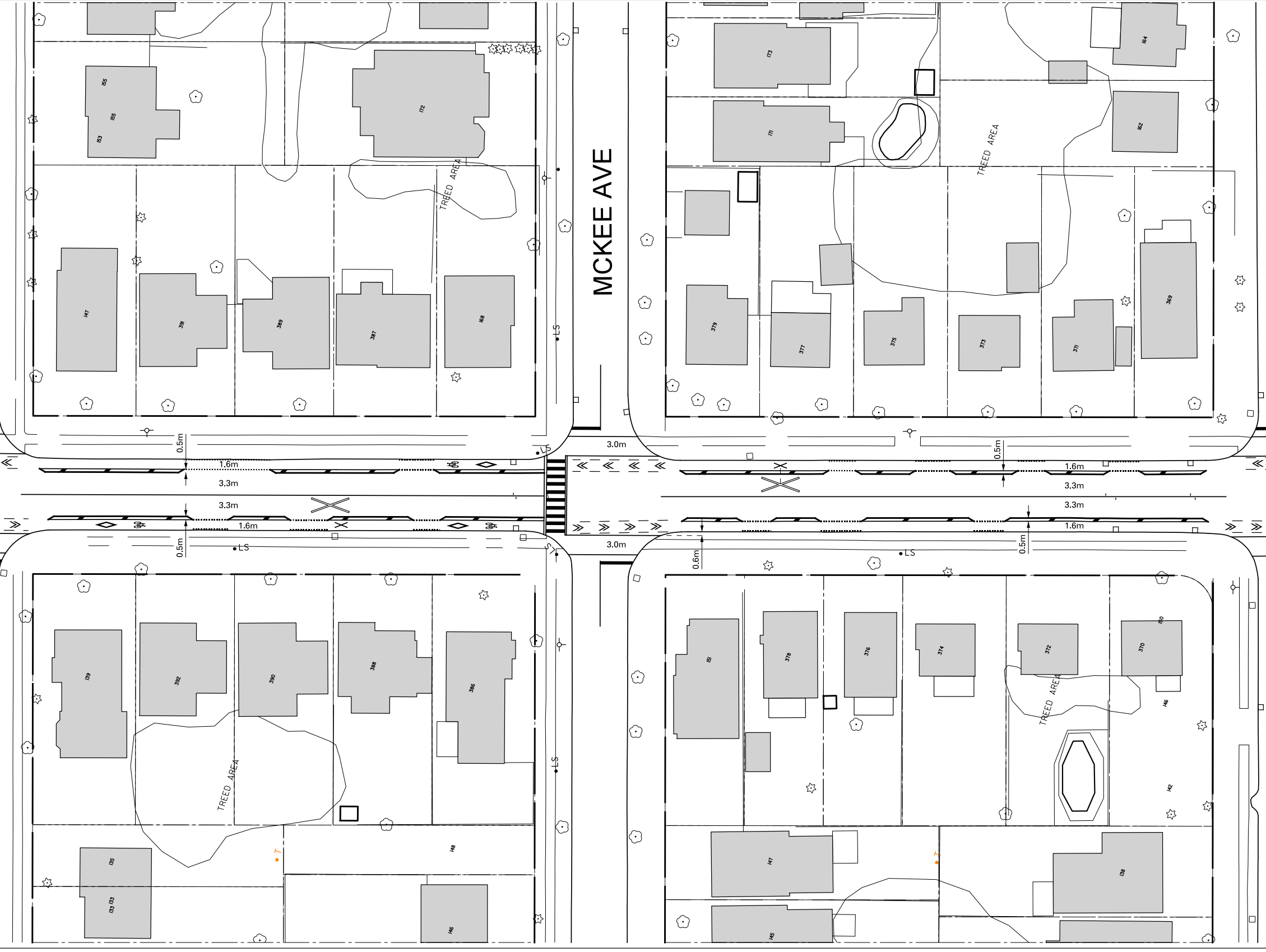
MCKEE AVE
155
155
153
172
147
391
389
387
168
TREED AREA
LS
173
171
164
162
TREED AREA
379
377
375
373
371
369
0.5m
1.6m
3.3m
3.3m
1.6m
0.5m
3.0m
0.5m
1.6m
3.3m
3.3m
1.6m
0.5m
3.0m
LS
LS
0.6m
LS
139
392
390
388
386
TREED AREA
LS
T
148
135
133 133
146
151
378
376
374
372
370
150
TREED AREA
146
142
T
147
138
145

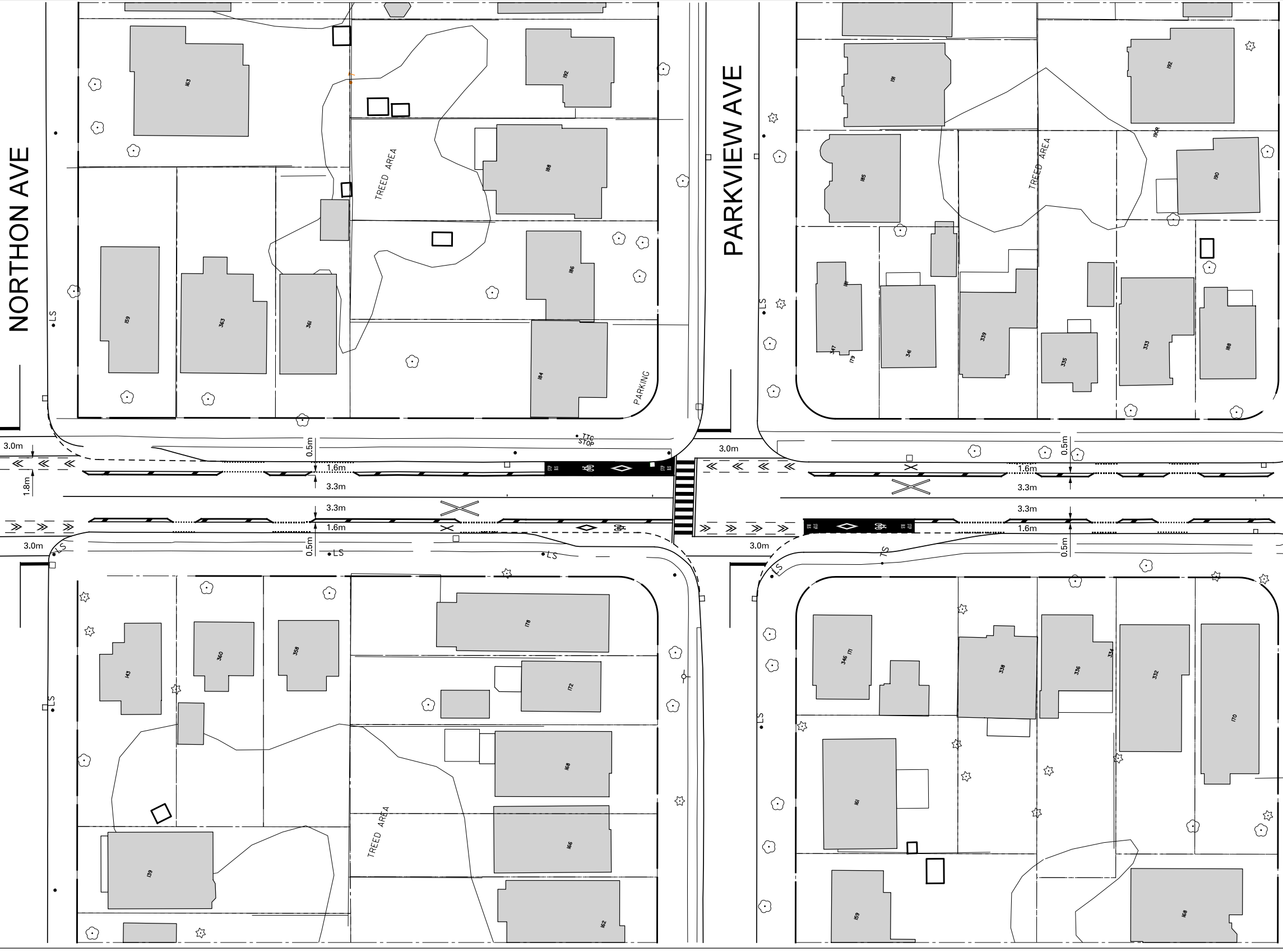
NORTHON AVE
PARKVIEW AVE
TREED AREA
TREED AREA
TREED AREA
PARKING
TTC STOP
LS
3.0m
0.5m
1.6m
3.3m
1.8m
3.3m
1.6m
0.5m
3.0m
163
192
188
186
184
159
363
361
191
185
181
347
179
341
339
335
333
188
192
190R
190
178
172
168
166
162
143
360
358
139
346
171
338
336
334
332
170
161
159
168

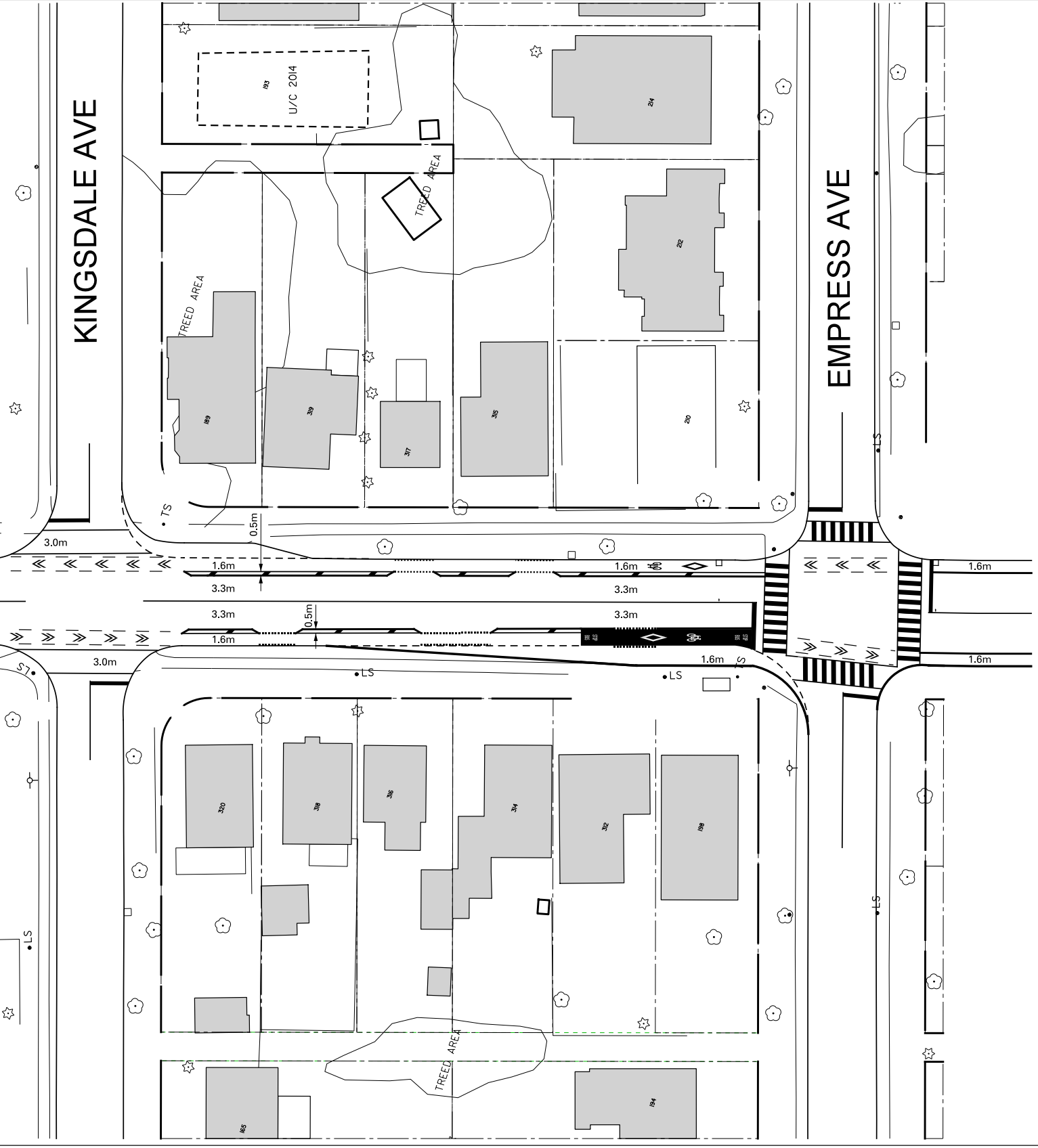
KINGSDALE AVE
EMPRESS AVE
U/C 2014
TREED AREA
3.0m
1.6m
3.3m
0.5m
LS
214
212
210
189
319
317
315
320
318
316
314
312
198
194
165

TORONTO Transportation Services Cycling Infrastructure and Programs

WILLOWDALE AVE
FINCH AVE TO EMPRESS AVE
PROPOSED PAVEMENT MARKING PLAN

SCALE : 1:500
DRAWN BY : P.E./ J.C.
REQUESTED BY : DD
DATE DRAWN : 05/10/2019
DRAWING NO. : T513M10
FILE PATH : C:\\