

June 24, 2019

10 day- Dundas - Kipling Ramp Closure to Replace Watermain from Dunbloor Road to Kipling Avenue  
AND  
Pedestrian Detour to cross Kipling Avenue at Bloor Street West

Contract: 16ECS-TI-01SP  
Watermain replacement: Tuesday July 2, 2019 at 7 a.m - Friday July 12, 2019 at 5 p.m  
Pedestrian detour: June 2019 – December 2019  
\*\* Timelines are subject to change.

The City of Toronto will replace the watermain on Dundas – Kipling Ramp from Dunbloor Road to Kipling Avenue.

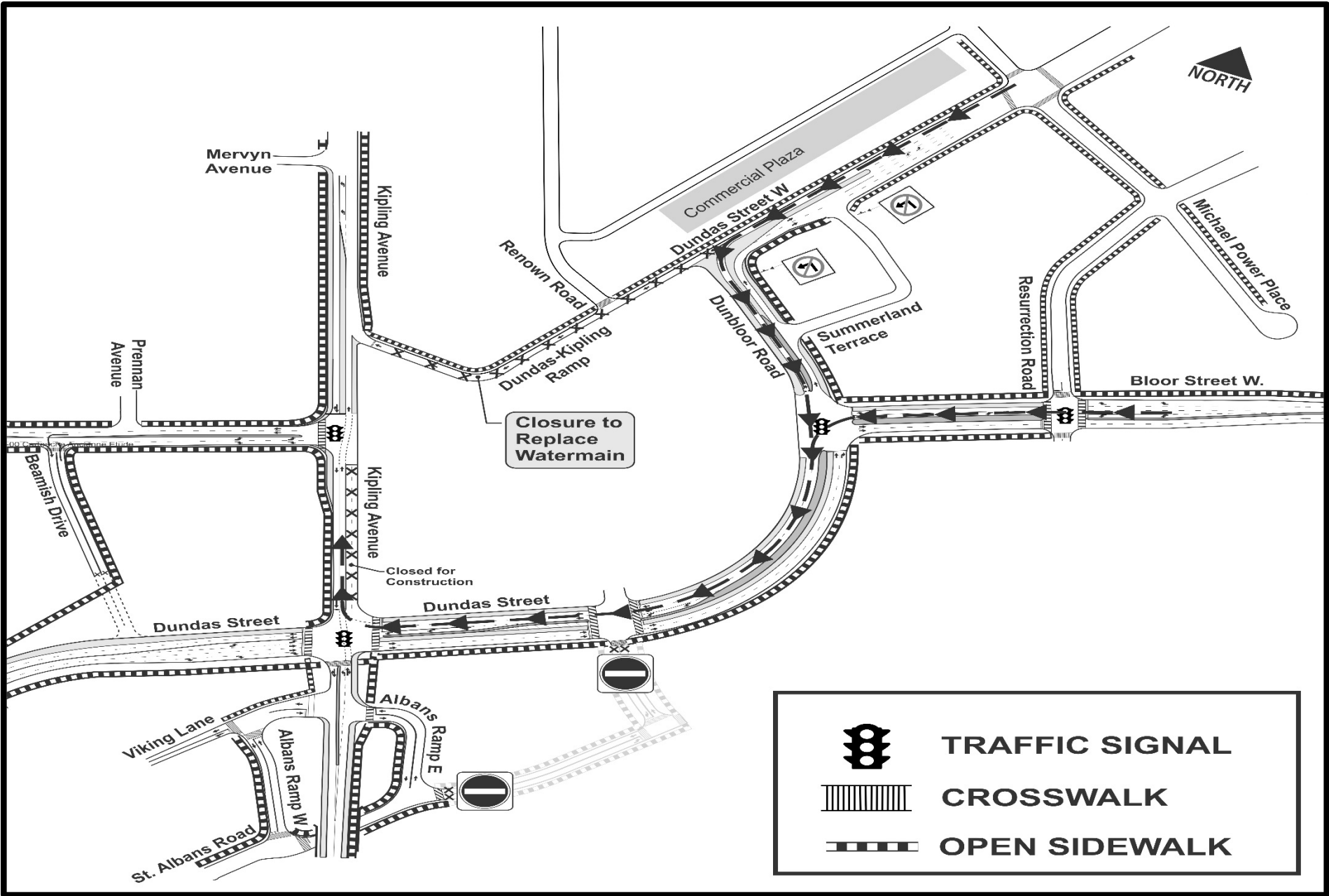
The intersection of Bloor Street West and Kipling Avenue will be reconstructed and pedestrians will be unable to cross east/west.

The maps and information below provide information about the open and closed areas. Drivers, pedestrians and cyclists please be aware and obey the traffic movements, signs and signals. **More information:** [toronto.ca/etobicokecentre](http://toronto.ca/etobicokecentre)

WORK DETAILS

Watermain Replacement	Bloor-Kipling Intersection Reconstruction
<ul style="list-style-type: none"><li>Excavate the road and dig a trench to access and install the new watermain</li><li>Restore all areas affected by construction</li></ul>	Construction along Kipling Avenue northbound began on June 21, 2019. Work includes: <ul style="list-style-type: none"><li>installation of underground services</li><li>raising the grade and widening of Kipling Avenue</li><li>Sidewalk and bike lane installation</li><li>Street lighting and traffic signal installation</li></ul>

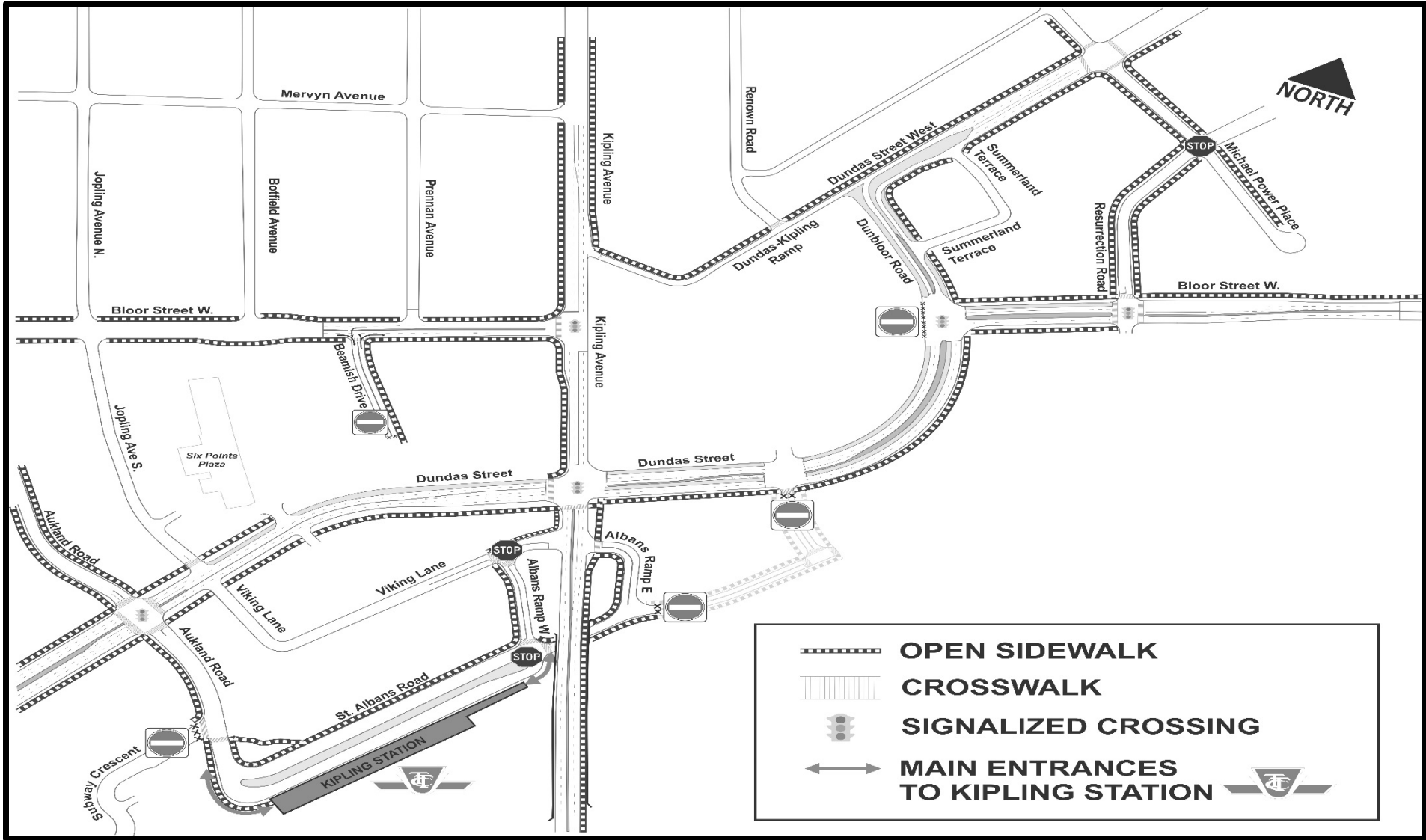
MOTORIST / CYCLIST DIRECTIONS



- Motorists wishing to travel North on the Dundas - Kipling Ramp to Kipling Avenue from Dundas Street West., can:
- Travel west on Dundas Street W., south on Dunbloor Road, and west on Dundas Street West and north on Kipling Avenue
- Motorists wishing to travel North on the Dundas - Kipling Ramp to Kipling Avenue from Bloor Street West, can:
- Travel west on Bloor Street West, west on Dundas Street West and north on Kipling Avenue

WHAT TO EXPECT WHEN WALKING

Pedestrians will not be able to cross Kipling Avenue at Bloor Street West. Alternative routes must be used, signage will be provided.



To walk on Kipling Avenue, if coming from north of the Dundas-Kipling ramp:









- Travel east on Dundas Street West, south on Michael Power Place, west on Resurrection Road, west on Bloor Street West, south on Dundas Street West to Kipling Avenue

To walk on Kipling Avenue, if coming from south of Dundas Street West, south of Bloor Street West:

- Travel east on Dundas Street West, east on Bloor Street West, north on Resurrection Road, north on Michael Power Place and west on Dundas Street West

WHAT TO EXPECT DURING CONSTRUCTION

You may experience dust, noise and other inconveniences. The City will make efforts to reduce the impacts. The City will not be responsible for damage to any privately-owned items on City property.

	<b>Work Hours:</b> Work will take place from 7 a.m. to 7 p.m., Monday to Friday with work after hours and on weekends as required.
	<b>Driveway Access:</b> The contractor will notify of any temporary restrictions to driveway access. If a property has two entrances, one entrance will be kept open at all times.
	<b>Traffic Management:</b> Efforts have been made to manage traffic in the area for the safety of workers, road users and residents. Road users should expect delays and increased traffic on nearby main and side streets.
	<b>Accessible Accommodation:</b> Residents who require accommodation (level entry, longer notice, etc.) must contact the <b>Field Ambassador</b> to arrange for access during the construction period.
	<b>Garbage &amp; Recycling:</b> Please follow your normal routine. If required, the contractor will move bins to an appropriate location and return them. <b>Please ensure bins are labeled with your address.</b>
	<b>Pedestrians:</b> Please refer to the pedestrian map above for open sidewalks
	<b>Transit:</b> This project continues to affect travel times of a number of TTC and MiWay routes to and from Kipling Subway Station. Visit <a href="http://ttc.ca">ttc.ca</a> or <a href="http://mississauga.ca/portal/miway">mississauga.ca/portal/miway</a> for schedule information.
	<b>Village of Islington BIA and Local Businesses</b> are open throughout construction. All are welcome to dine, shop and play!

NEED MORE INFORMATION?

If you have questions about the upcoming work, please contact us and quote 16ECS-TI-01SP

Project Contact / Field Ambassador	416-338-7755   <a href="mailto:etobicokecentre@toronto.ca">etobicokecentre@toronto.ca</a> 7 a.m. to 5:30 p.m., Monday to Friday
General City of Toronto Inquiries	311
TTY Hearing Impaired Service	416-338-0889 (7 Days a week, 8 a.m. to 5 p.m., closed holidays)
Web: <a href="http://toronto.ca/etobicokecentre">toronto.ca/etobicokecentre</a>	Twitter @ <a href="https://twitter.com/TO_Transport">TO Transport</a>

Thank you for your patience. Building a great city takes time. Better infrastructure for all of us is worth the wait.