

TORONTO Transportation Services

Road Classification System

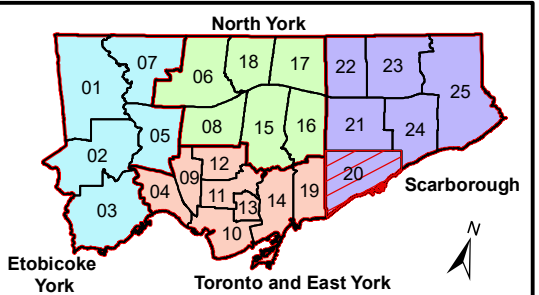
Updated by City Council April 24, 25, 26 and 27, 2018

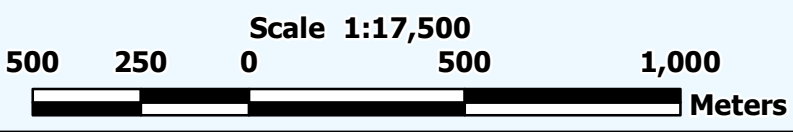
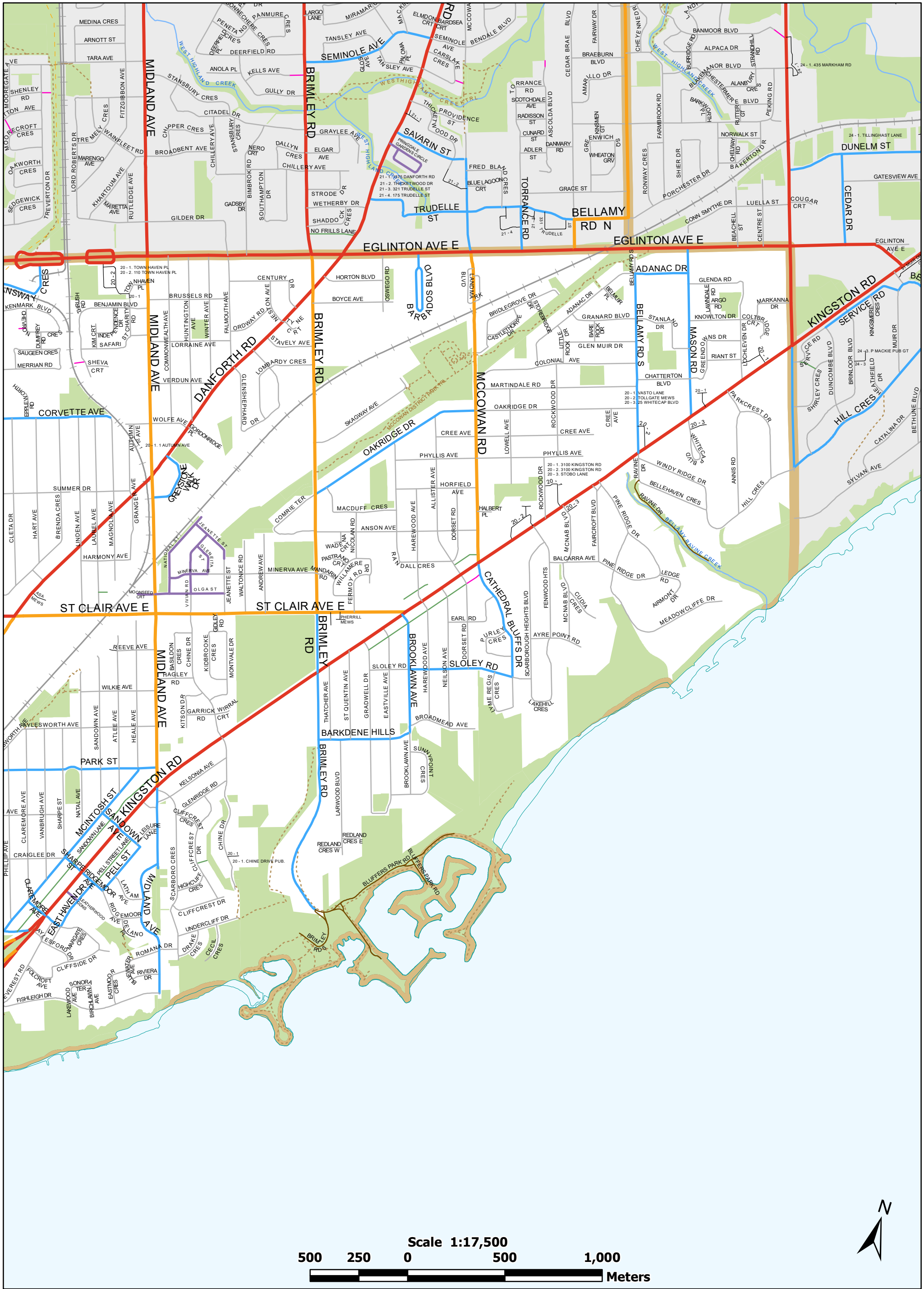
Created: November 26, 2018
 Printed: August 28, 2019
 File: \\RC2018mapbook_20190827

Base Map:
 Toronto Centreline (Apr 2017)
 GTA District (XDAT_V3_GTA_IRMUN - Mar 2013)
 Annotation Date: May 2017

Scarborough Southwest (20) - MAP 1 of 2

Road Classification System		Physical Features	
	Provincial Expressway		River
	City Expressway		Railway
	Major Arterial		Shoreline
	Minor Arterial		Trail
	Collector		Hydro Line
	Local		Walkway
	Parks & Recreation Areas		
	Ward Boundary		
	Other		
	Laneway		
	Pending		
	Access Road		
	Park Road		
	Reserved Bus Lane		





TORONTO Transportation Services

Road Classification System

Updated by City Council April 24, 25, 26 and 27, 2018

Created: November 26, 2018
 Printed: August 28, 2019
 File: \\RC2018mapbook_20190827

Base Map:
 Toronto Centreline (Apr 2017)
 GTA District (XDAT_V3_GTA_IRMUN - Mar 2013)
 Annotation Date: May 2017

Scarborough Southwest (20) - MAP 2 of 2

Road Classification System		Physical Features	
	Provincial Expressway		River
	City Expressway		Railway
	Major Arterial		Shoreline
	Minor Arterial		Trail
	Collector		Hydro Line
	Local		Walkway
	Parks & Recreation Areas		Ward Boundary
	Other		
	Laneway		
	Pending		
	Access Road		
	Park Road		
	Reserved Bus Lane		

