

**WARD
09**

LEGEND

- Plow Route
- Ward Boundaries

Streets



- Expressway
- Minor Arterial
- Major Arterial
- Major Railway
- River
- Walkway
- Collectors
- Local
- Laneway

Number of households currently enrolled in the Seniors or Persons with a Disability Program. 173










WARD 05

WARD 09

LEGEND

-  Plow Route
-  Ward Boundary

Streets

 Expressway	 Major Railway	 Collector
 Minor Arterial	 River	 Local
 Major Arterial	 Walkway	 Laneway

Number of households currently enrolled in the Seniors or Persons with a Disability Program. 86

Total Length: 14.86 km

