




MATCH PLAN : T825-M1



Lorraine Gdns

The Keanegate

Burnhamthorpe Rd

MATERIAL	TOTAL QUANTITY
 FLAT BOLLARD	53
 BARRIER CURB	108
 HAZARD BOLLARD	2

#	PAVEMENT MARKING TYPE	QUANTITY
1	10cm SOLID WHITE LINE	599.0m
2	20cm SOLID WHITE LINE	716.0m
3	10cm SOLID WHITE LINE HATCH	65.0m
4	15cm WHITE LINE AT 1.5m x 1.5m CYCLE	61.5m
5	10cm WHITE LINE AT 1.0m x 1.0m CYCLE	14.0m
6	20cm WHITE LINE AT 1.5m x 1.5m CYCLE	61.5m
7	CHEVRON (QTY.)	42
8	BICYCLE SYMBOL (QTY.)	3
9	BICYCLE LANE DIAMOND (QTY.)	3
10	CATCH BASIN INDICATOR	17

PLEASE REFER TO NOTE 3.

MARTIN GROVE ROAD:  
RATHBURN RD TO LORRAINE GARDENS  
DRAFT BARRIER PLAN