






MATERIAL	TOTAL QUANTITY
 LOW PROFILE BARRIER	68
 LOW PROFILE BARRIER (TRANSITION)	48
 HAZARD BOLLARD	24

- NOTES**
1. INFORMATION ON THIS PLAN IS BASED ON OFFICE RECORDS AND IS SUBJECT TO FIELD VERIFICATION.
  2. ALL DIMENSIONS ARE APPROXIMATE.
  3. PAVEMENT MARKING DISPLAYED ON MAPS IS SHOWN AS SHOWN FOR INFORMATION ONLY. THE USER SHALL VERIFY THE EXISTING PAVEMENT MARKING IN THE FIELD.
  4. PROPOSED PAVEMENT MARKING IS SHOWN IN BLACK. EXISTING PAVEMENT MARKING IS SHOWN IN GREY.

**RATHBURN ROAD  
THE EAST MALL - MARTIN GROVE ROAD  
PROPOSED LOW WALLS PLAN**

SCALE: 1:200	DRAWN BY: LT	CHECKED BY: SK
DATE DRAWN: 08/08/2022	DRAWING # : EYCW20-001.dgn	
FILE PATH:		