

Beat 9 - Day 1

Date: November 2020

Major Arterial	Laneway
Minor Arterial	Other/Pending/Access Road
Collector	Trail/Walkway
Local	Ward Boundary

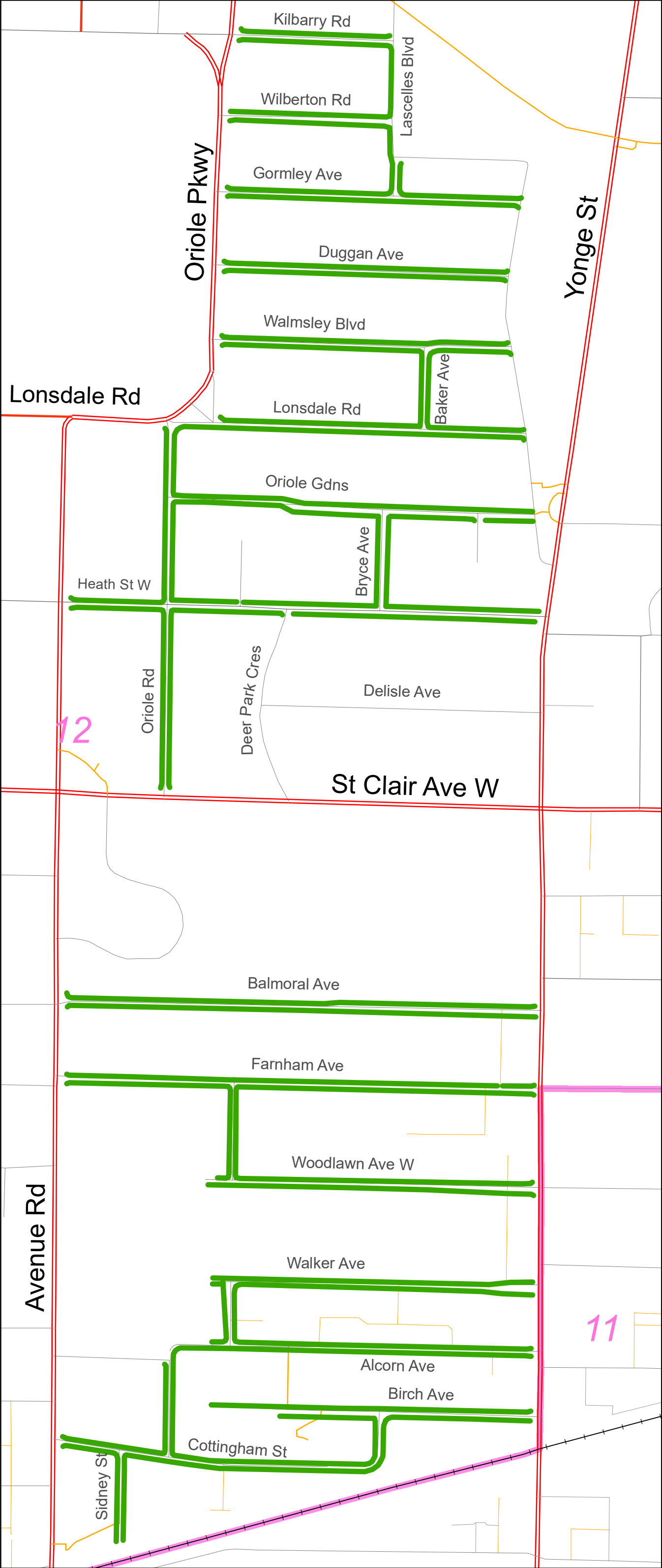
Total Beat Length: 13.8 km
SSRS Location Count: 116

Sidewalk Trial Route Map
Beat 9 - Day 1


Transportation Services
 Operations & Maintenance


Sidewalk Trial Route Map Beat 9 - Day 2

Total Beat Length: 14.57 km
SSRS Location Count: 172



 Beat 9 - Day 2

-  Major Arterial
-  Minor Arterial
-  Collector
-  Local
-  Laneway
-  Other/Pending/Access Road
-  Railway
-  Trail/Walkway
-  Ward Boundary



Date: November 2020



Transportation Services
Operations & Maintenance