




MATERIAL	TOTAL QUANTITY
 FLAT BOLLARD	38
 BARRIER CURB	118
 HAZARD BOLLARD	7

NOTE:

1. INFORMATION ON THIS PLAN IS BASED ON OFFICE RECORDS AND IS SUBJECT TO FIELD VERIFICATION.
2. ALL DIMENSIONS ARE APPROXIMATE.
3. MATERIAL QUANTITIES SHOWN IN MATRIX REFER TO TOTAL QUANTITY OF MATERIAL REQUIRED FOR INSTALLATION ALONG MARTIN GROVE.
4. MATERIALS SHOWN ON THIS DRAWING MAY NOT REFLECT THE SCOPE OF THE CONTRACT.
5. BARRIER LENGTH MAY VARY DEPENDING ON THE OFFSET NEEDED FOR DRIVEWAYS.
6. CONTRACTOR SHALL NOTE THE CATCH BASIN LOCATIONS PROVIDED ON PLAN MAY NOT BE ACCURATE. DETAILS AND INSTRUCTIONS FROM THE CITY WILL SUPERCEDE THE PLAN.
7. CONTRACTOR MUST ADJUST PLACEMENT OF BARRIER CURBS THAT ARE IN CONFLICT WITH UTILITY COVERS, MAINTENANCE HOLES AND VALVES TO FACILITATE ENOUGH CLEARANCE AS PER MUNICIPAL REQUIREMENTS.
8. PLACE BARRIER CURBS ON ROADSIDE EDGE OF BUFFER TO INSURE MIN 1.7m CLEARANCE FROM FACE OF CURB TO BIKE LANE.

MARTIN GROVE ROAD
RATHBURN RD TO LORRAINE GARDENS
BARRIER PLAN

SCALE : 1 : 500	DRAWN BY : S.S.	CHECKED BY : A.P. / D.S.
DATE DRAWN : 03/04/2021	DRAWING NO. : T852D100	
FILE PATH :		