

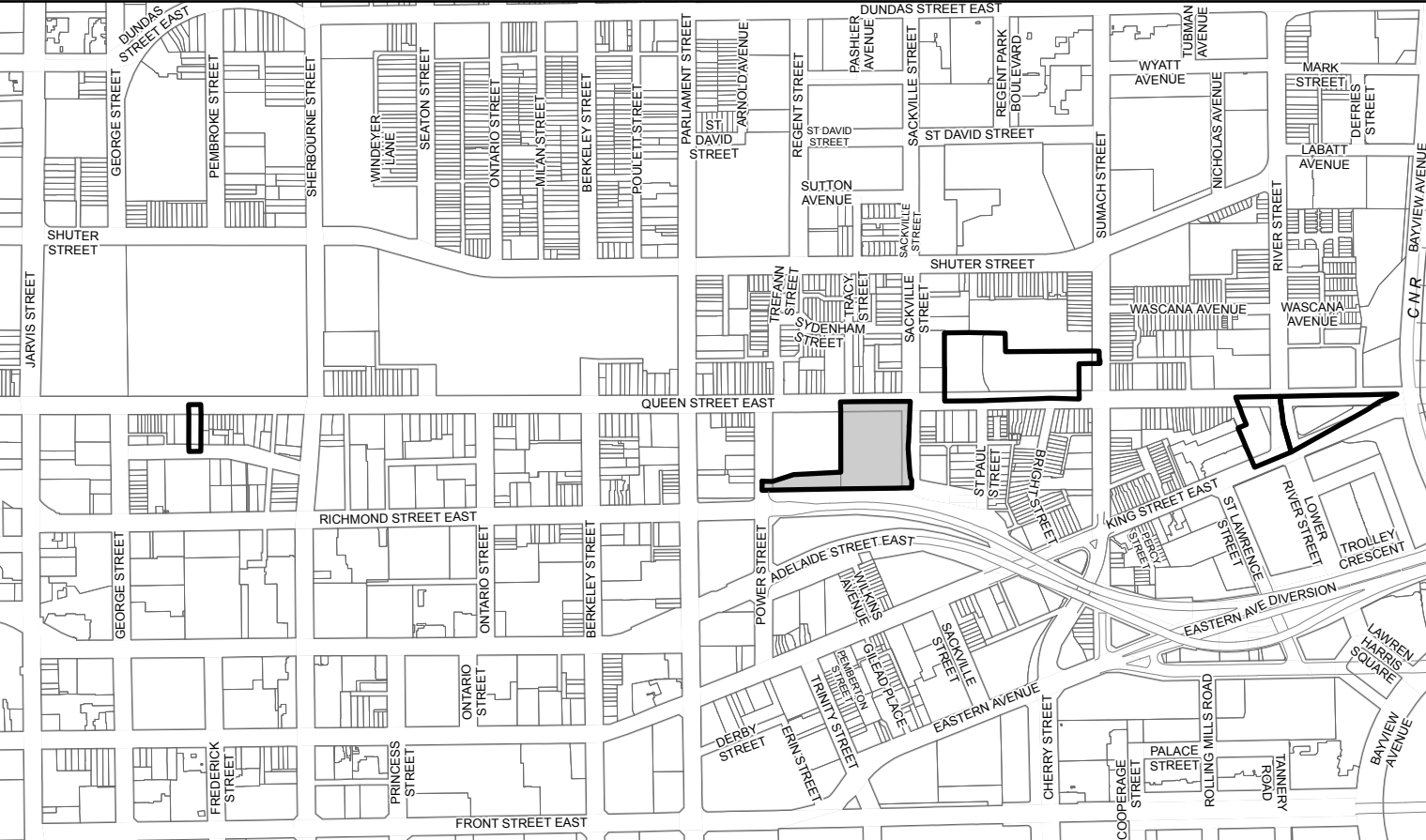
Diagram 1A

# King-Parliament Zoning By-law Amendment

## Queen Street Policy Area



 Lands Subject To This By-law

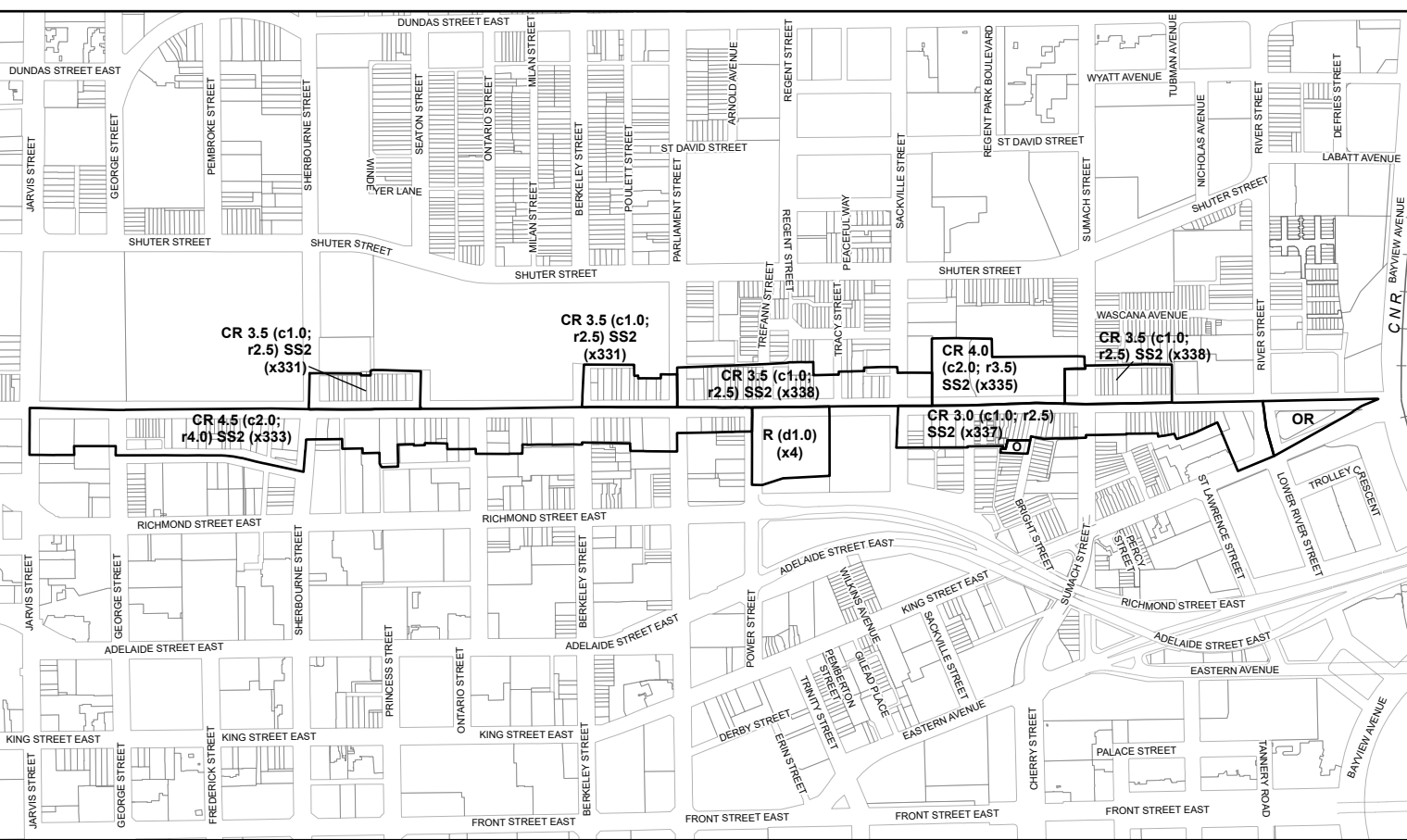




**TORONTO**  
**Diagram 2A**

**King-Parliament Zoning By-law Amendment**  
**Queen Street Policy Area**

-  Lands to be added to Zoning By-law 569-2013, Sec.990.10 Map
-  Lands to remain in City of Toronto By-law No. 438-86



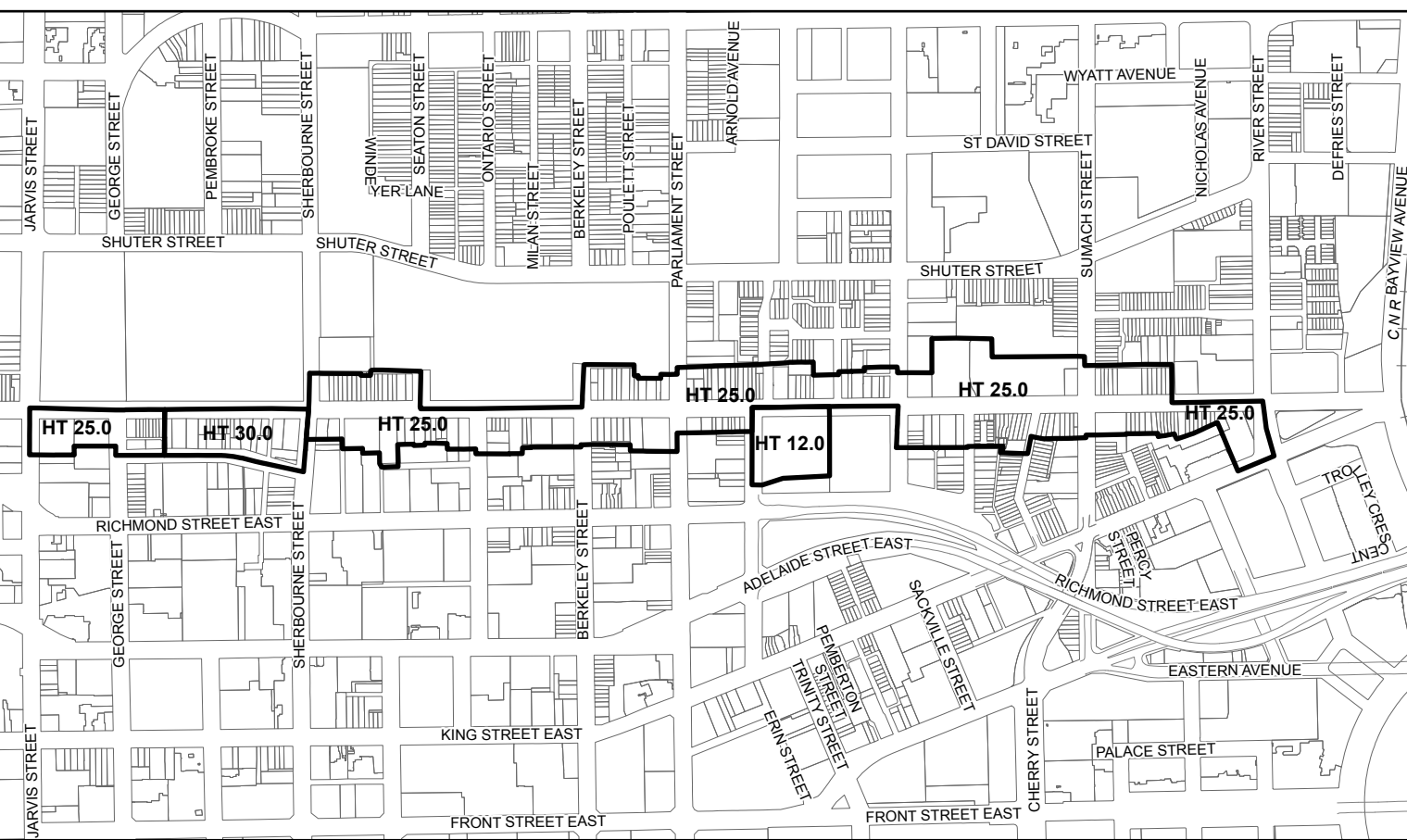
# Diagram 3A

## King-Parliament Zoning By-law Amendment

### Queen Street Policy Area

 Lands to be added to Zoning By-law 569-2013, Sec.990.10 Map





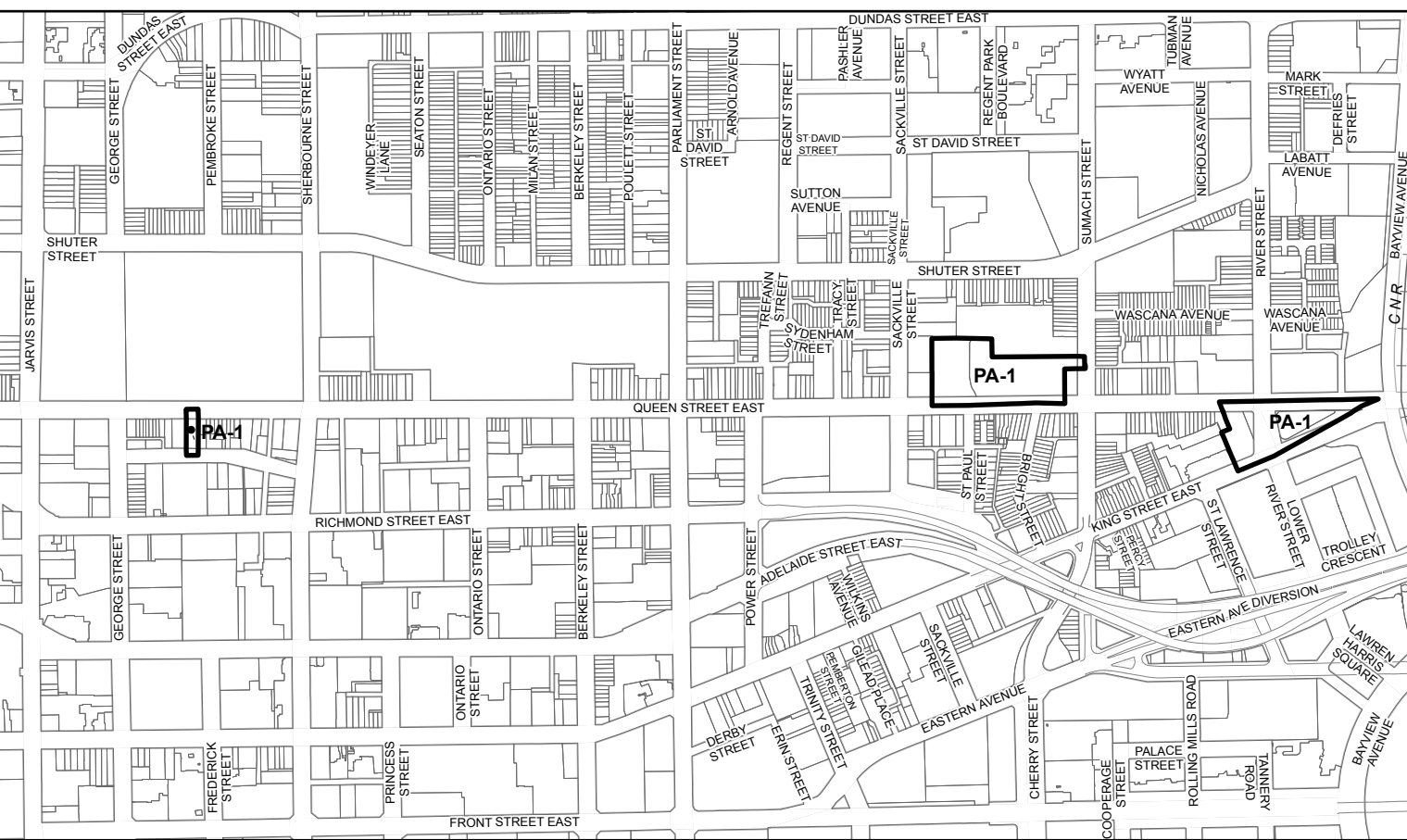
# Diagram 4A - Height Overlay

## King-Parliament Zoning By-law Amendment

Queen Street Policy Area

 Lands to be added to Zoning By-law 569-2013, Sec.995.20 Map





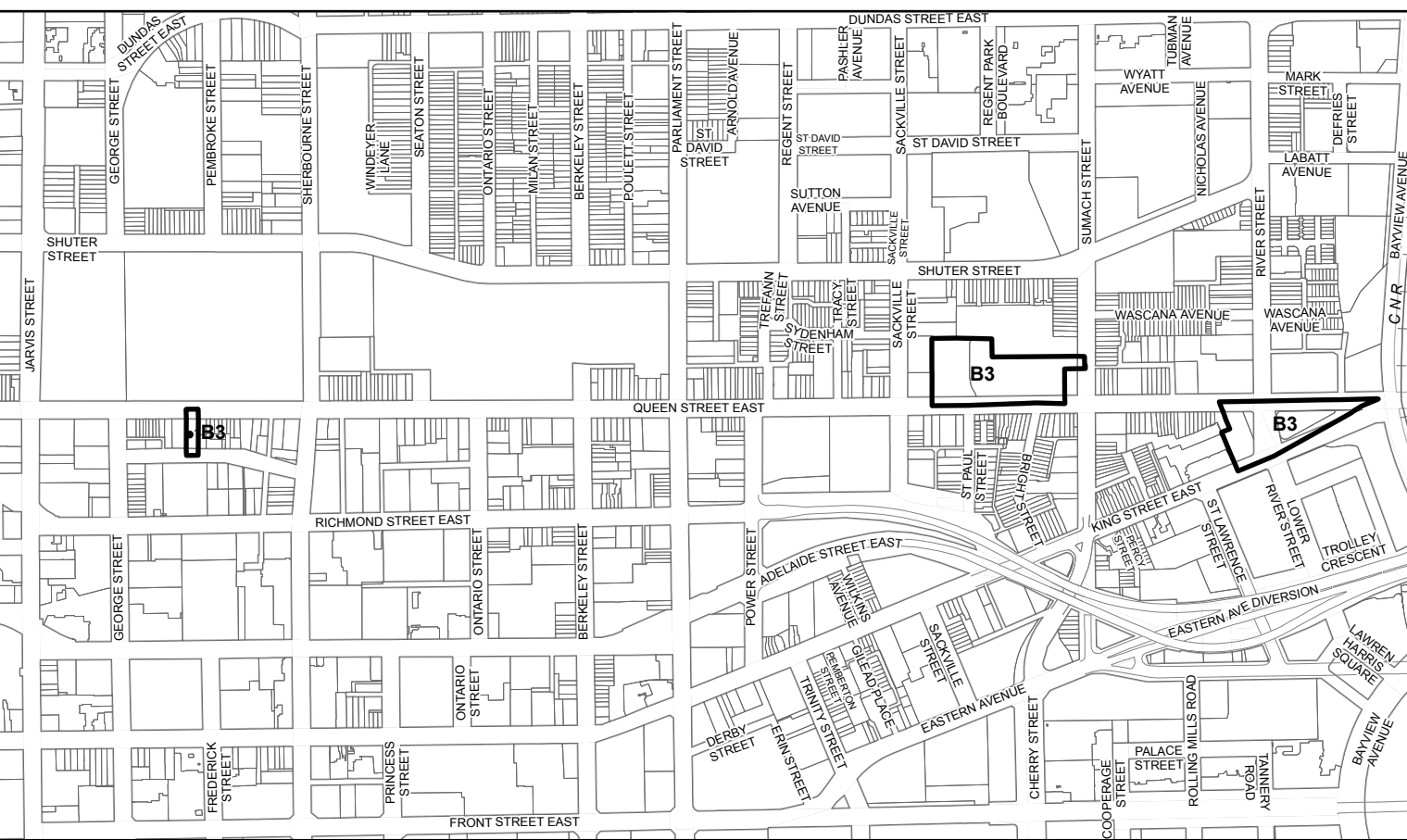
# Diagram 5A - Policy Area Overlay

## King-Parliament Zoning By-law Amendment

### Queen Street Policy Area

 Lands to be added to Zoning By-law 569-2013, Sec.995.10.1 Map





# Diagram 6A - Rooming House Overlay

## King-Parliament Zoning By-law Amendment

### Queen Street Policy Area

 Lands to be added to Zoning By-law 569-2013, Sec.995.40.1 Map

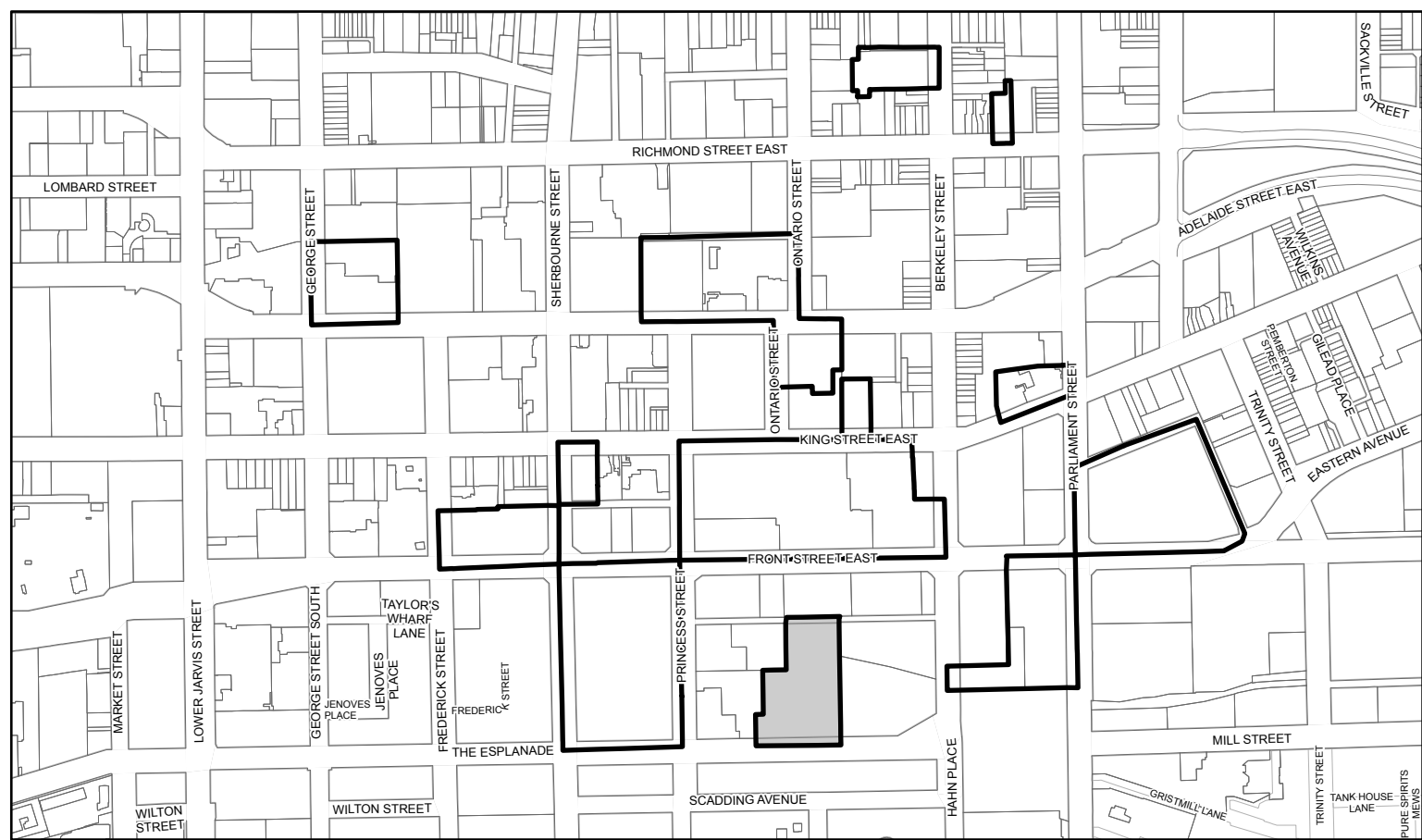




**TORONTO**  
**Diagram 1B**

**King-Parliament Zoning By-law Amendment**  
**Old Town Policy Area**


 Lands Subject To This By-law




## Diagram 2B

# King-Parliament Zoning By-law Amendment

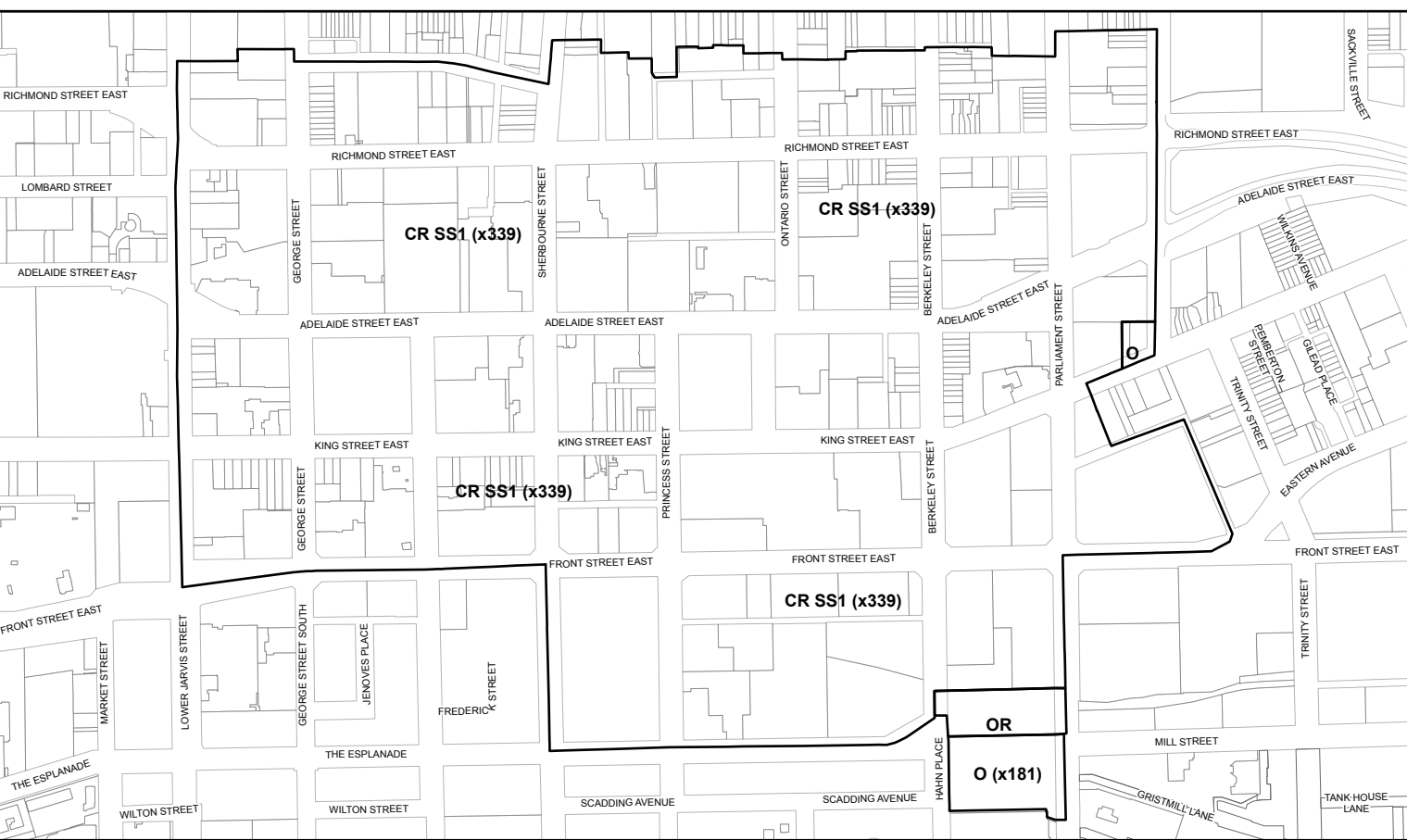
Old Town Policy Area

 Lands to be added to Zoning By-law 569-2013, Sec.990.10 Map

 Lands to remain in City of Toronto By-law No. 438-86



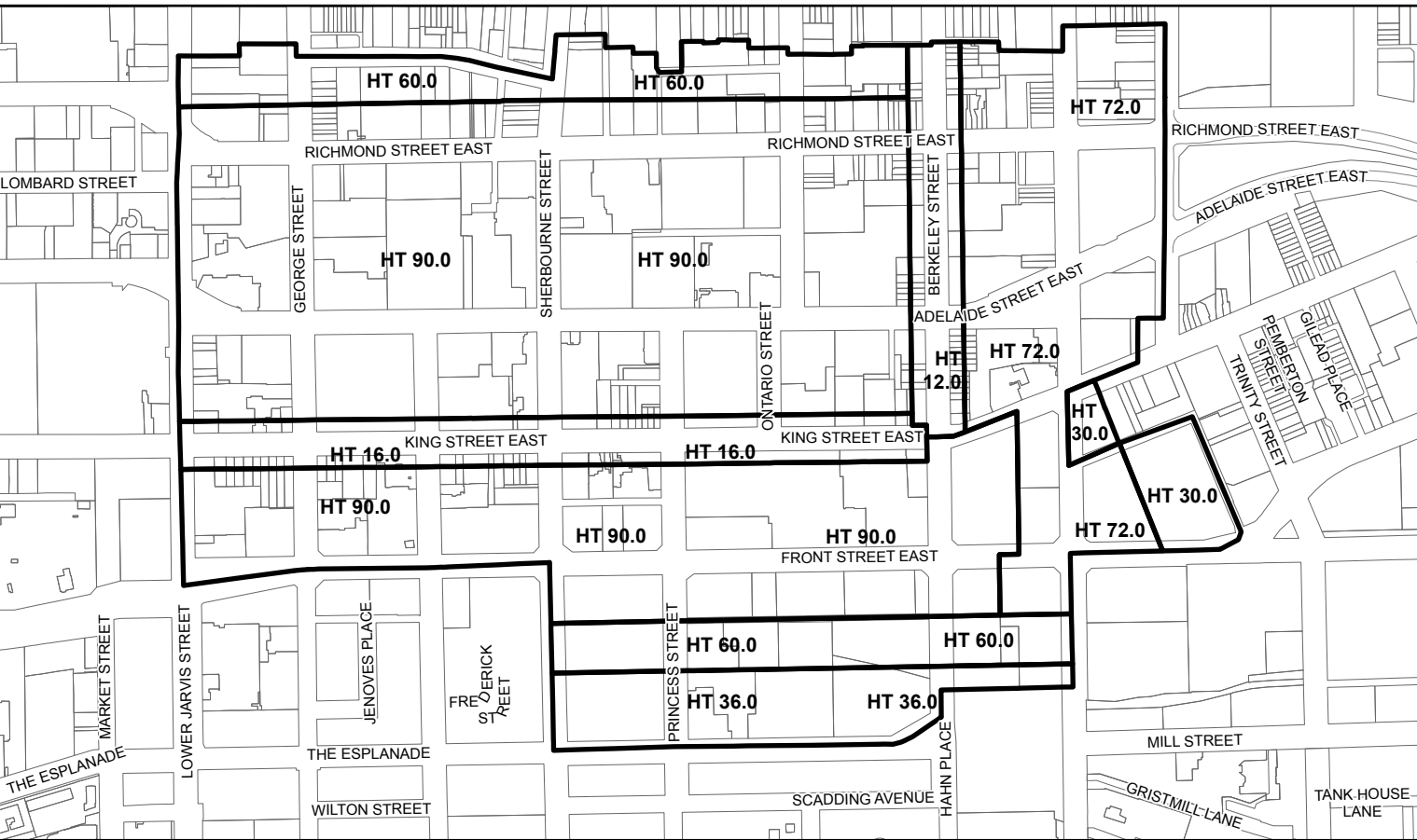




**TORONTO**  
**Diagram 3B**

**King-Parliament Zoning By-law Amendment**  
**Old Town Policy Area**

 Lands to be added to Zoning By-law 569-2013, Sec.990.10 Map



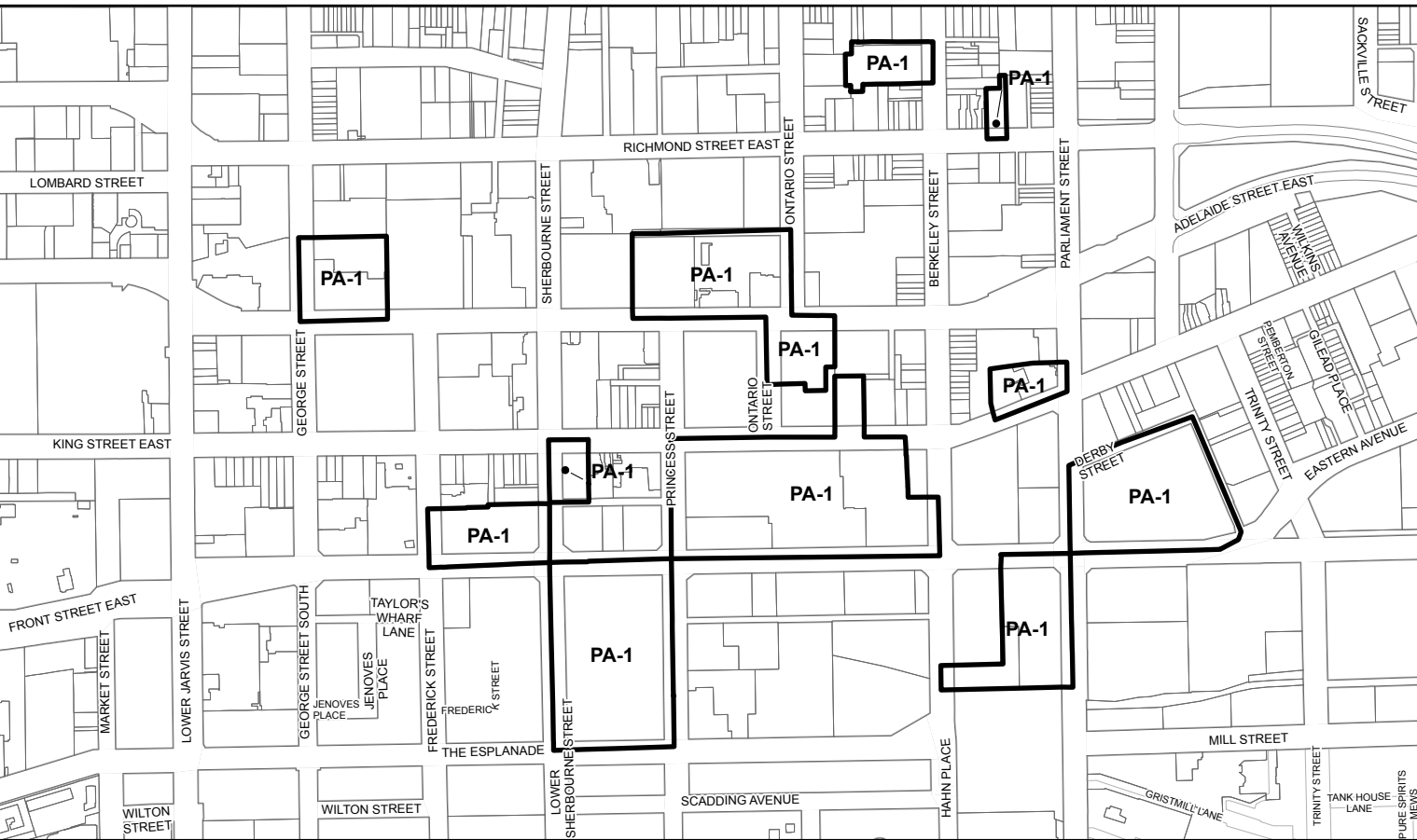
# Diagram 4B - Height Overlay

## King-Parliament Zoning By-law Amendment

Old Town Policy Area

 Lands to be added to Zoning By-law 569-2013, Sec.995.20 Map





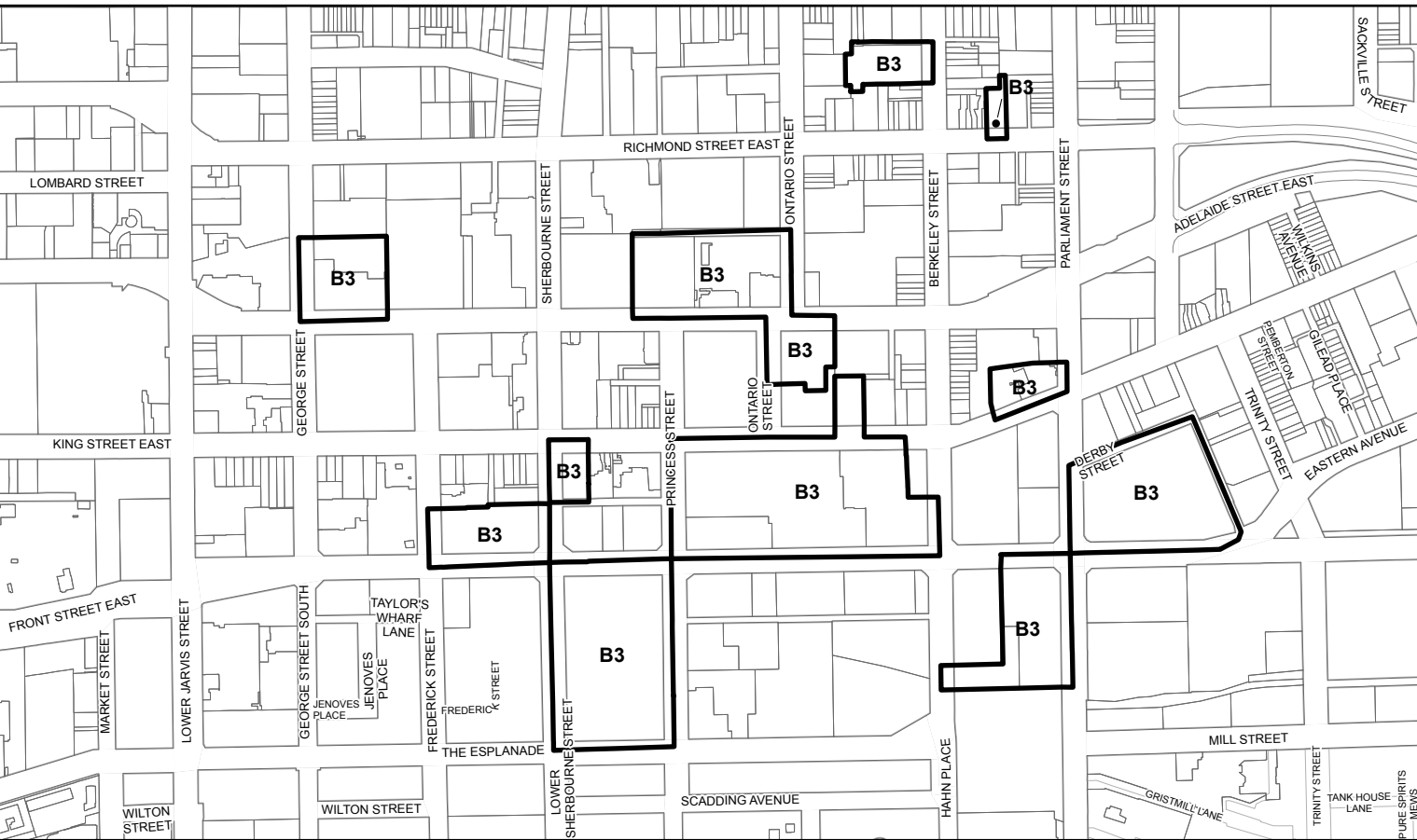
# Diagram 5B - Policy Area Overlay

## King-Parliament Zoning By-law Amendment

### Old Town Policy Area

 Lands to be added to Zoning By-law 569-2013, Sec.995.10.1 Map





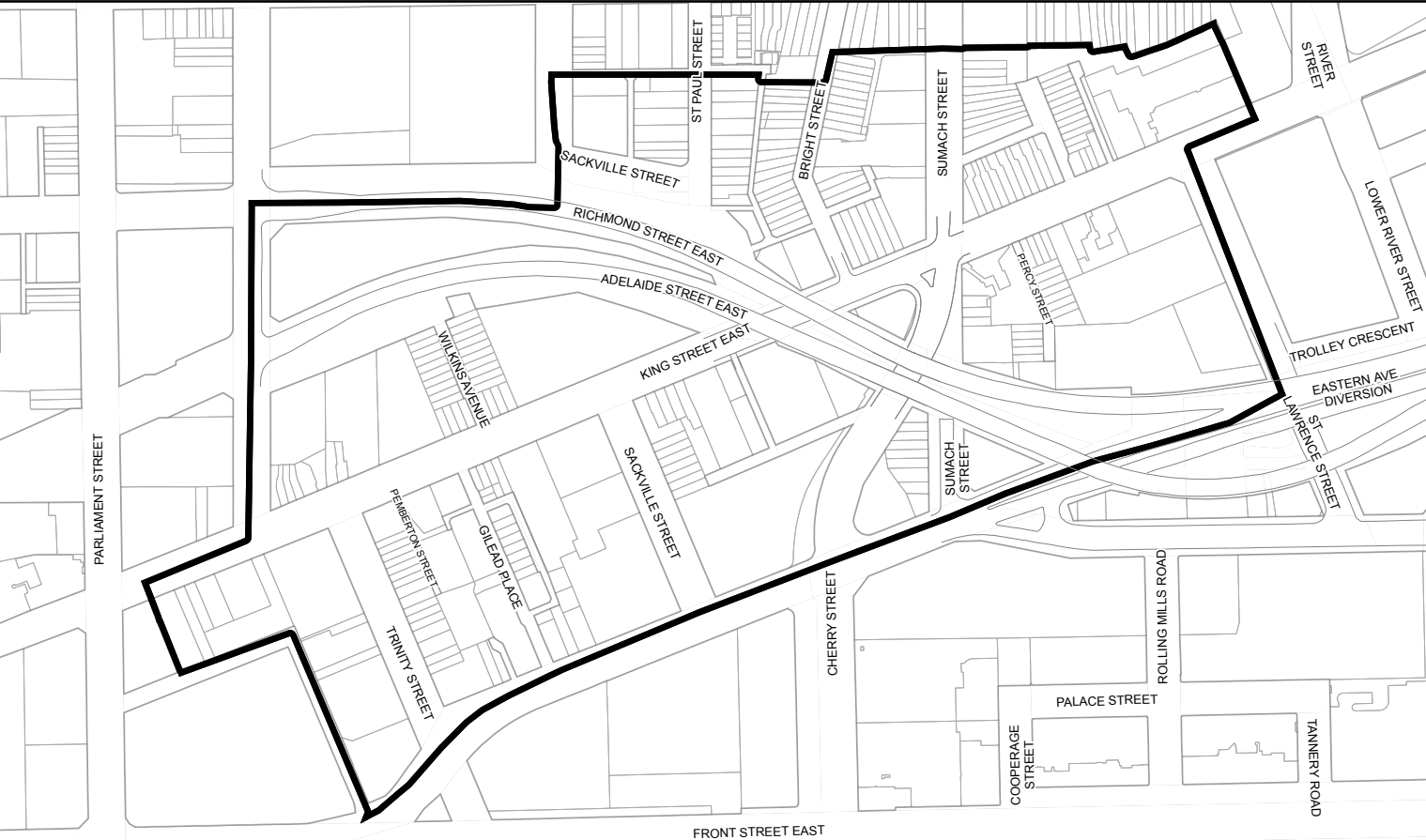
**Diagram 6B - Rooming House Overlay**

**King-Parliament Zoning By-law Amendment**

**Old Town Policy Area**

 Lands to be added to Zoning By-law 569-2013, Sec.995.40.1 Map



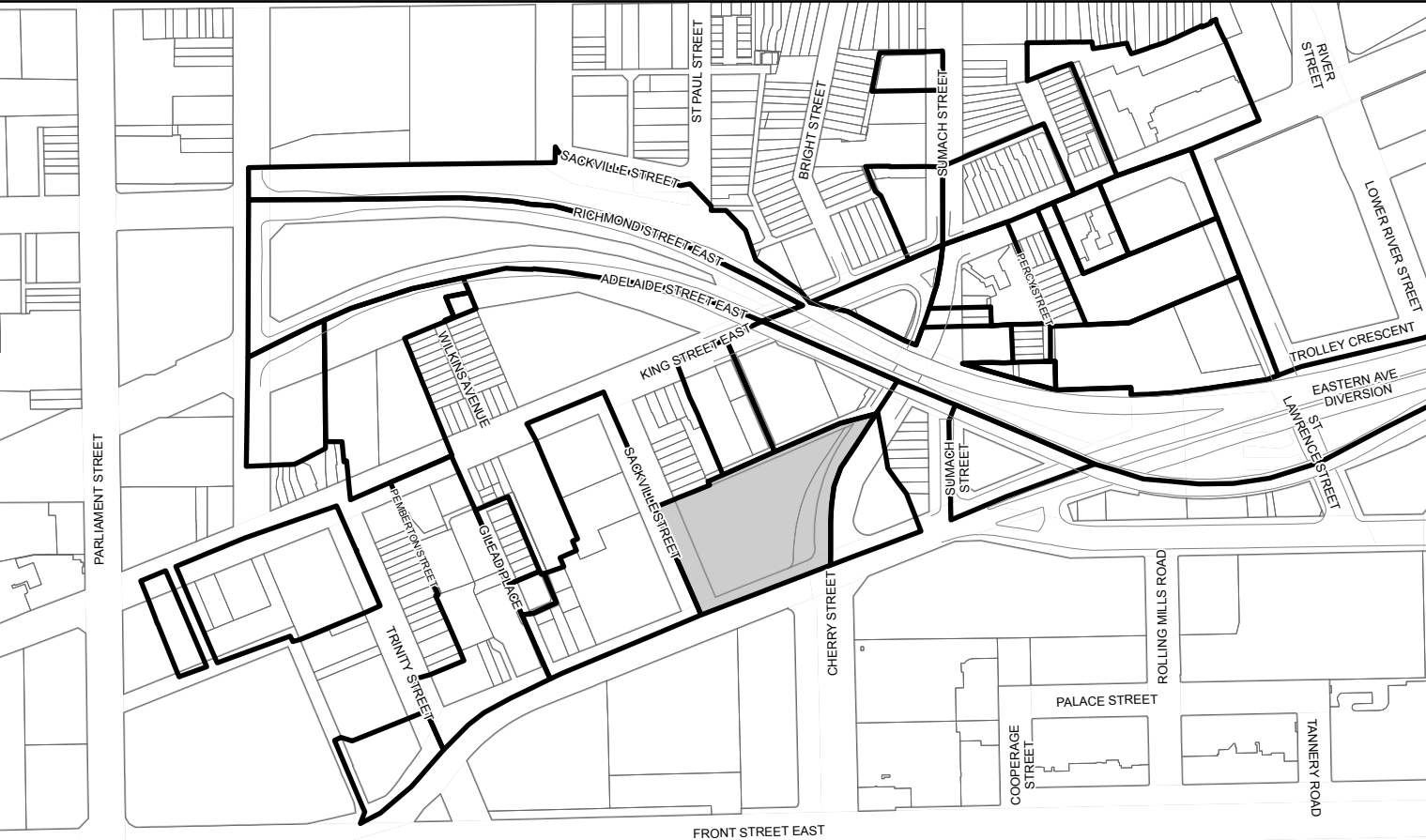


**TORONTO**  
**Diagram 1C**

**King-Parliament Zoning By-law Amendment**  
**Corktown Policy Area**



 Lands Subject To This By-law



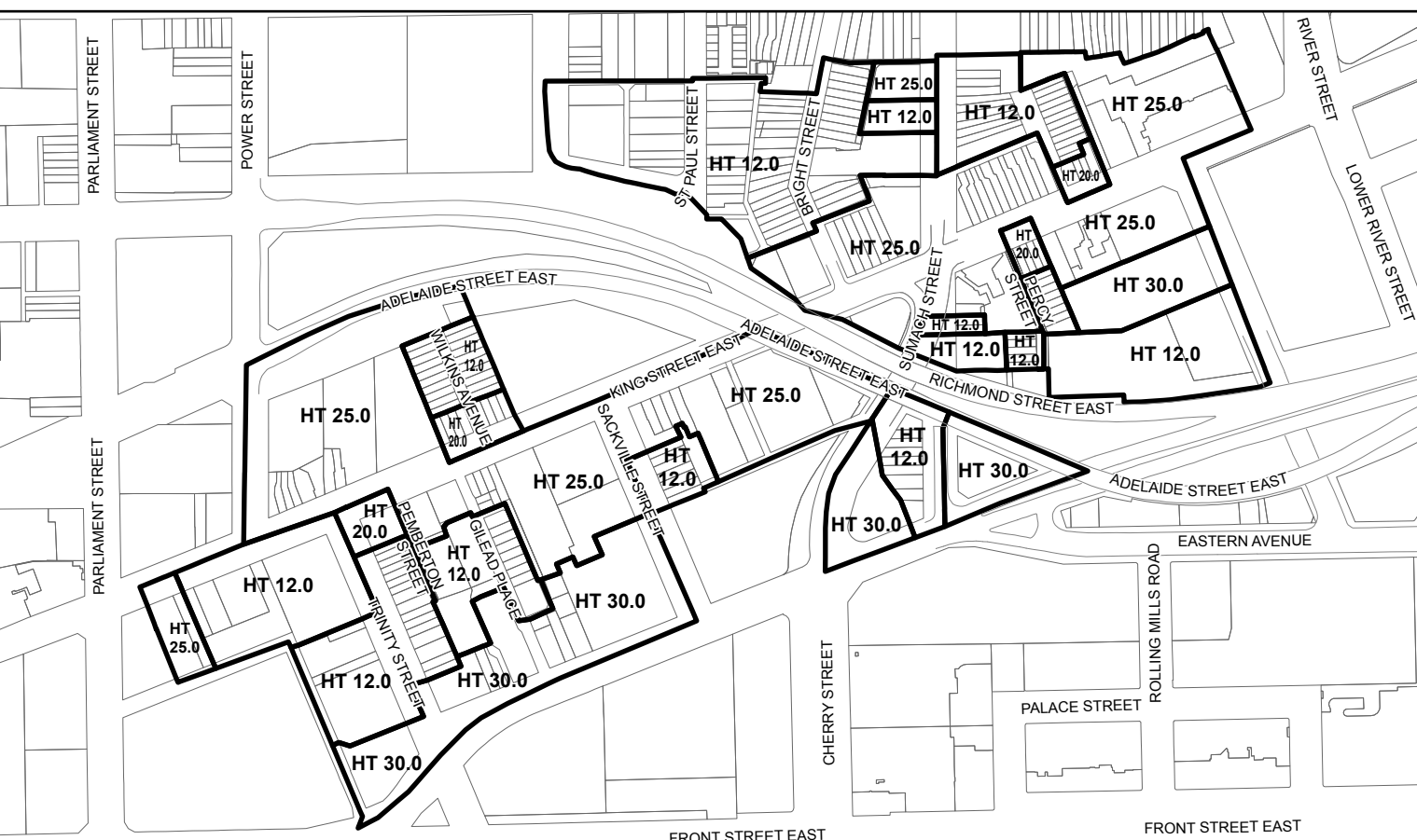


**TORONTO**  
**Diagram 2C**

**King-Parliament Zoning By-law Amendment**  
**Corktown Policy Area**

-  Lands to be added to Zoning By-law 569-2013, Sec.990.10 Map
-  Lands to remain in City of Toronto By-law No. 438-86





# Diagram 4C - Height Overlay

## King-Parliament Zoning By-law Amendment

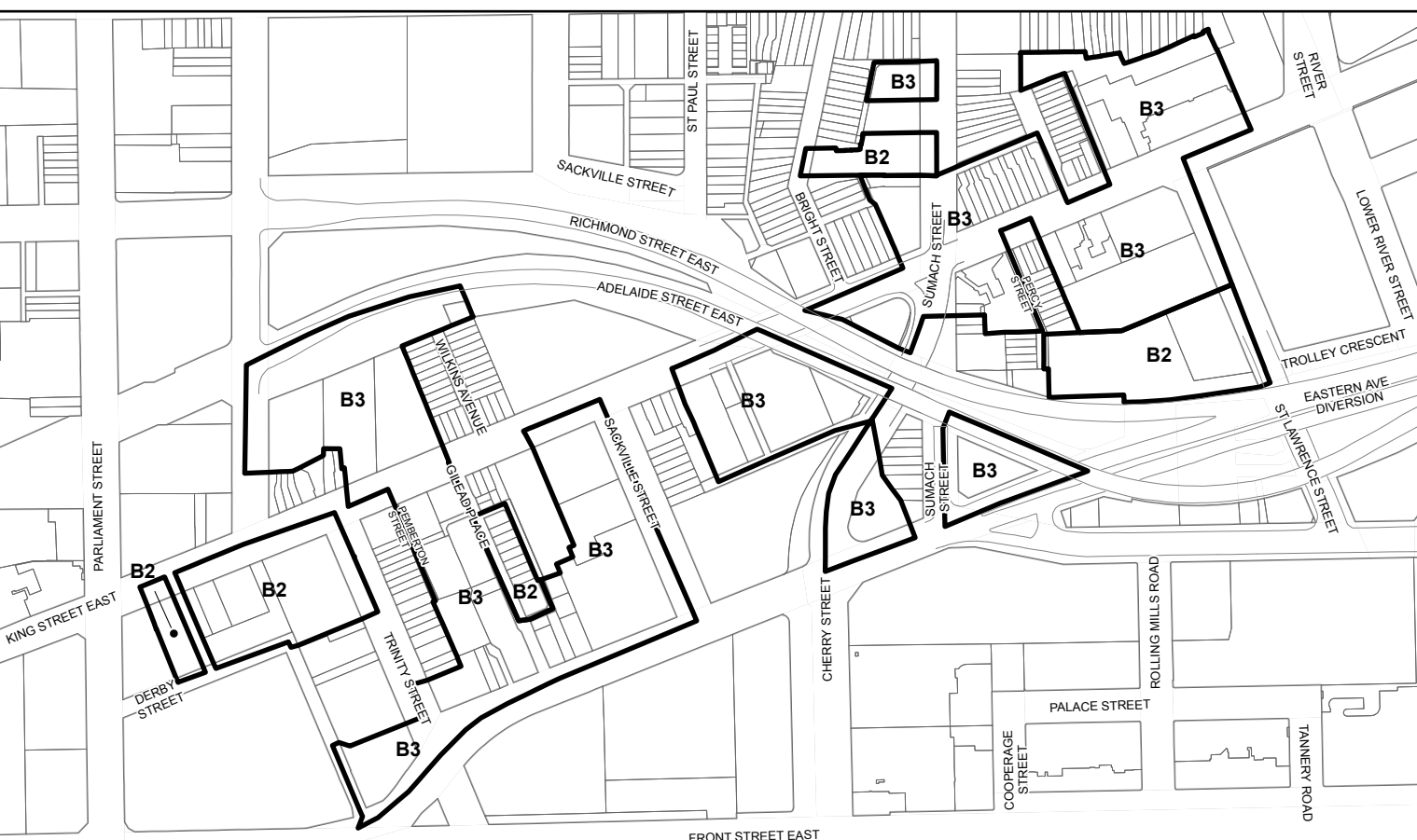
Corktown Policy Area

 Lands to be added to Zoning By-law 569-2013, Sec.995.20 Map









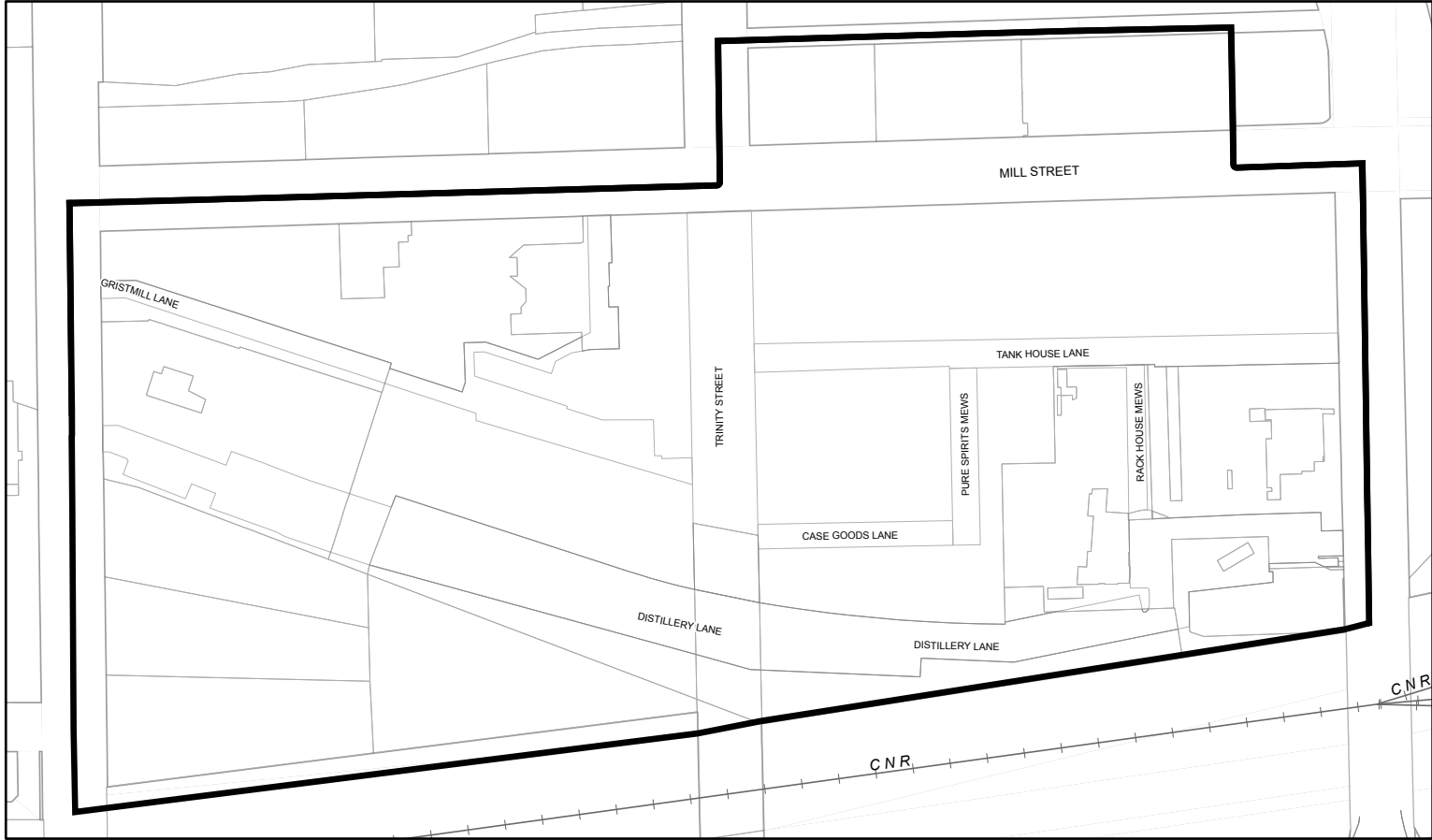
# Diagram 6C - Rooming House Overlay

## King-Parliament Zoning By-law Amendment

Corktown Policy Area

 Lands to be added to Zoning By-law 569-2013, Sec.995.40.1 Map





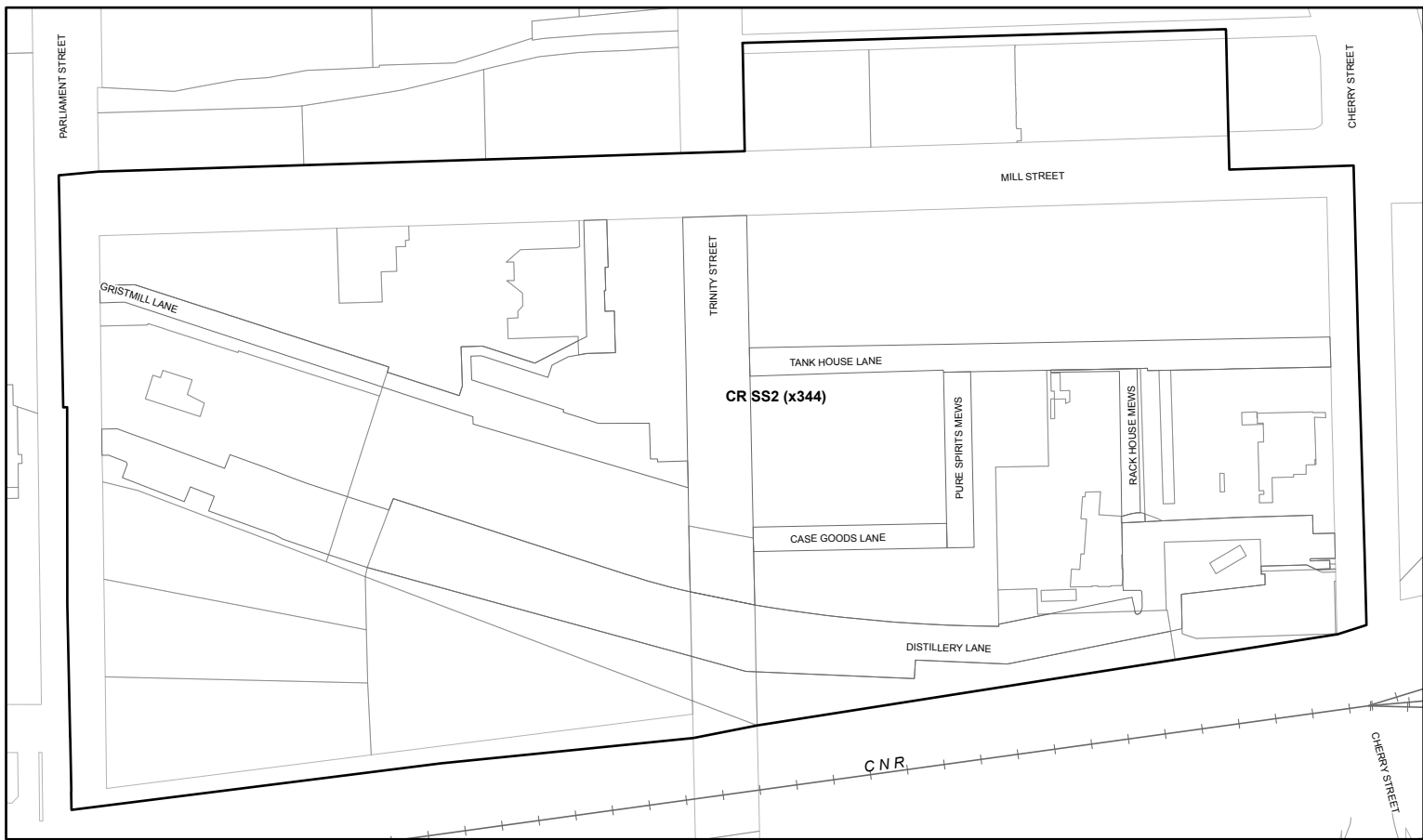
# Diagram 1D

## King-Parliament Zoning By-law Amendment

### Distillery District Policy Area

 Lands Subject To This By-law





**TORONTO**  
**Diagram 2D**

**King-Parliament Zoning By-law Amendment**  
**Distillery District Policy Area**

 Lands to be added to Zoning By-law 569-2013, Sec.990.10 Map

PARLIAMENT STREET

CHERRY STREET

MILL STREET

TRINITY STREET

GRISTMILL LANE

HT 23.0

TANK HOUSE LANE

HT 23.0

PURE SPIRITS  
MEWS

RACK HOUSE  
MEWS

CASE GOODS LANE

DISTILLERY LANE

C.N.R.


CHERRY STREET



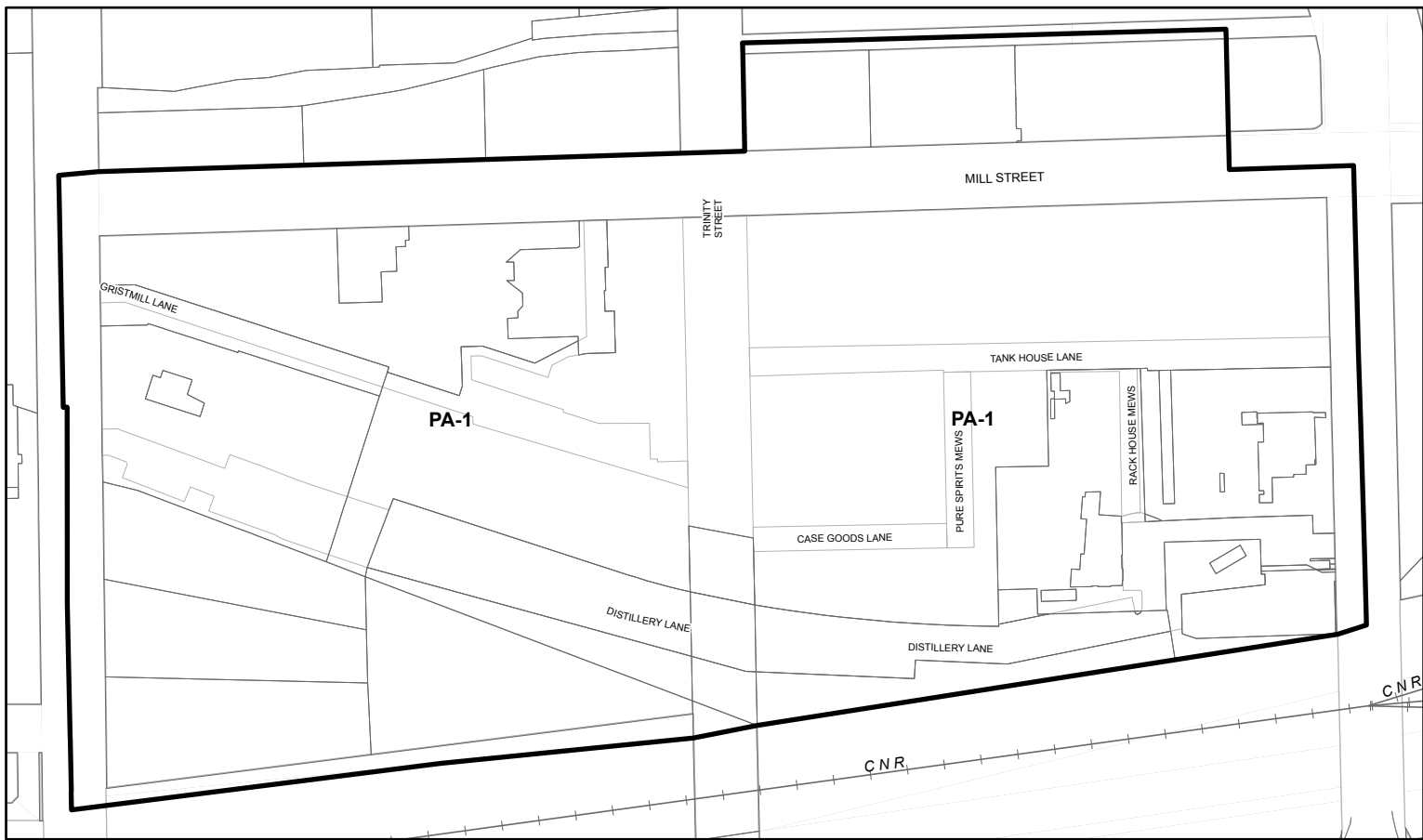
# Diagram 3D - Height Overlay

# King-Parliament Zoning By-law Amendment

## Distillery District Policy Area

 Lands to be added to Zoning By-law 569-2013, Sec.995.20 Map





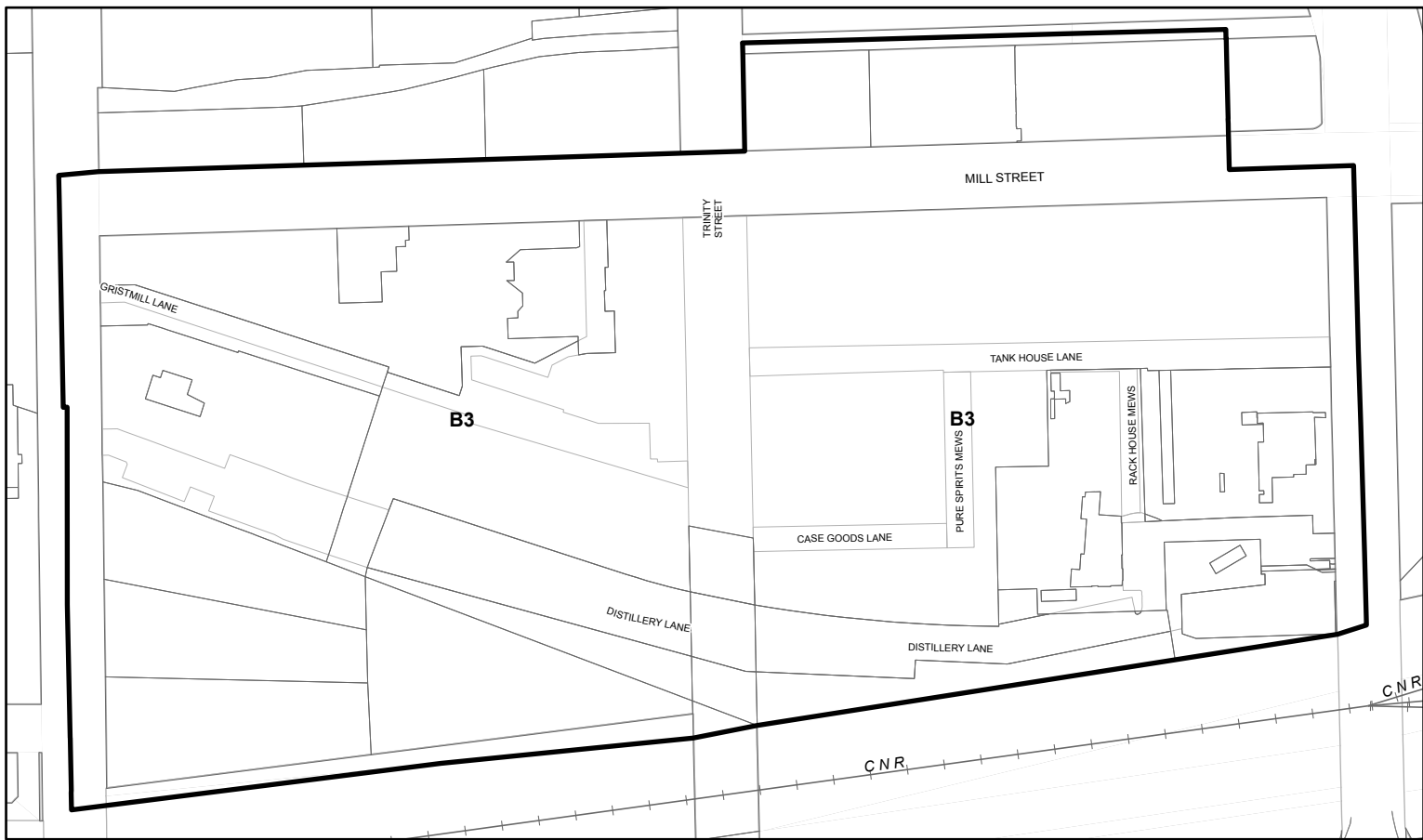
## Diagram 4D - Policy Area Overlay

## King-Parliament Zoning By-law Amendment

### Distillery District Policy Area

 Lands to be added to Zoning By-law 569-2013, Sec.995.10.1 Map





# Diagram 5D - Rooming House Overlay

# King-Parliament Zoning By-law Amendment

## Distillery District Policy Area

 Lands to be added to Zoning By-law 569-2013, Sec.995.40.1 Map



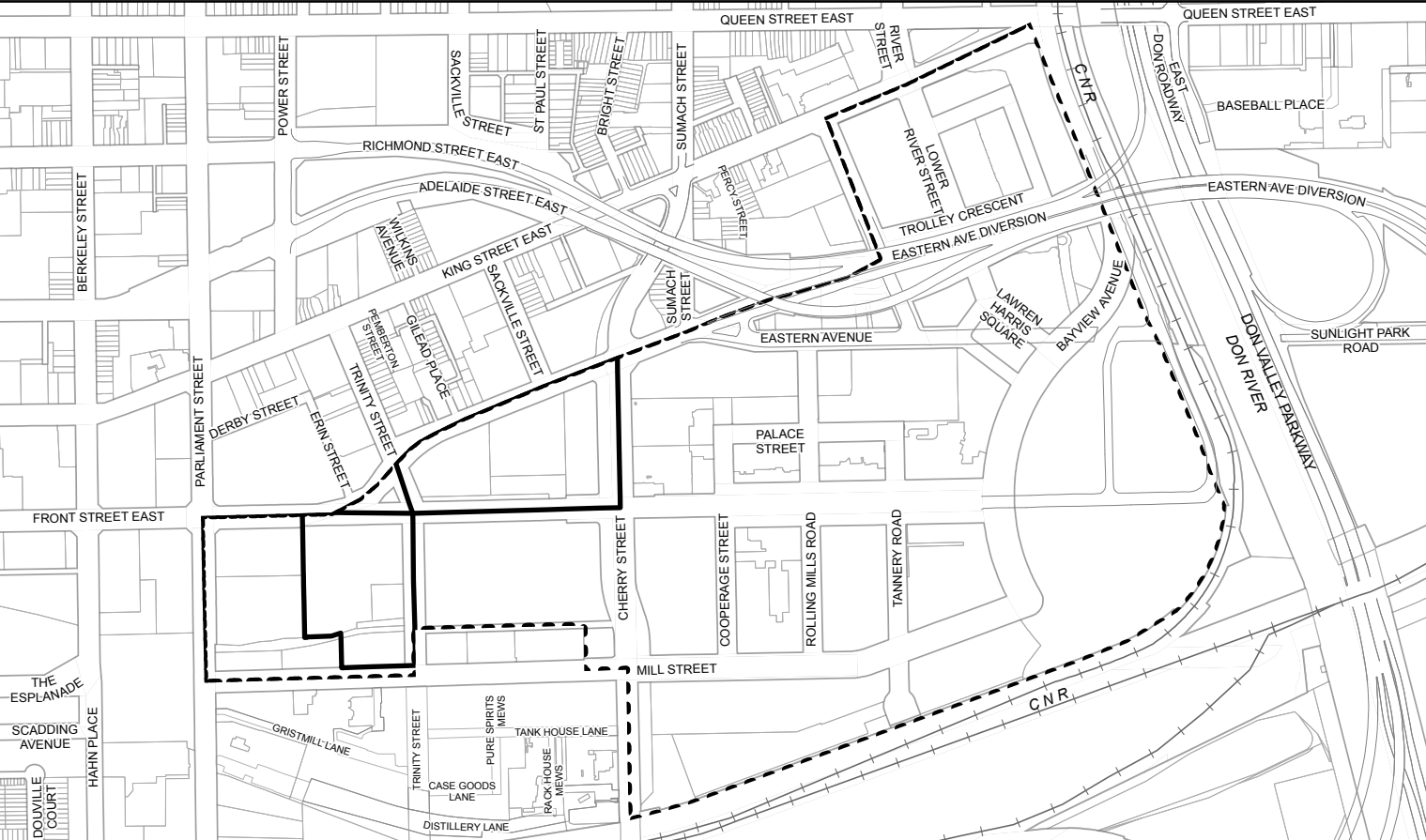


Diagram 1E

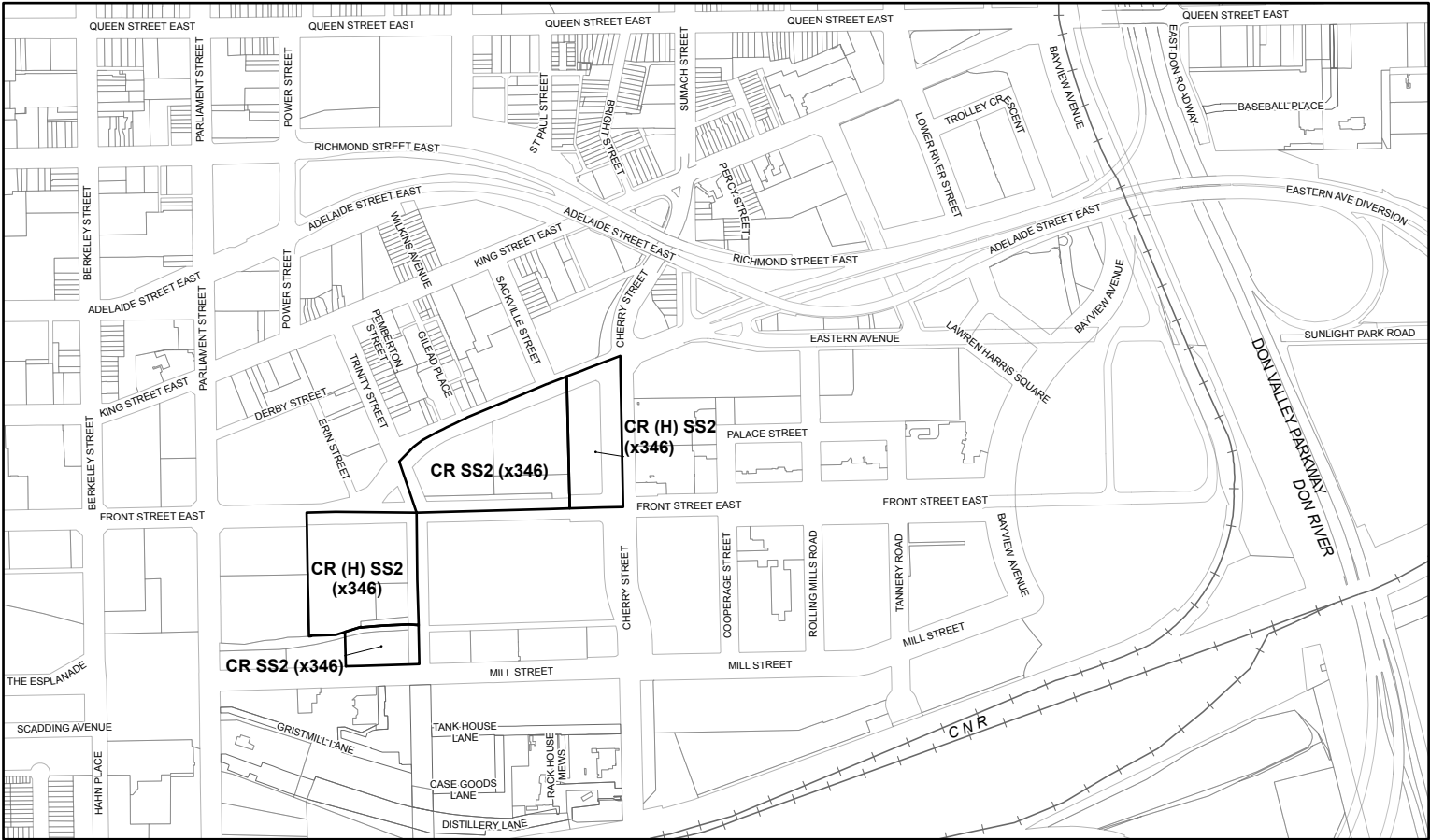
# King-Parliament Zoning By-law Amendment

West Don Lands Policy Area

-  Lands Subject To This By-law
-  West Don Lands Policy Area




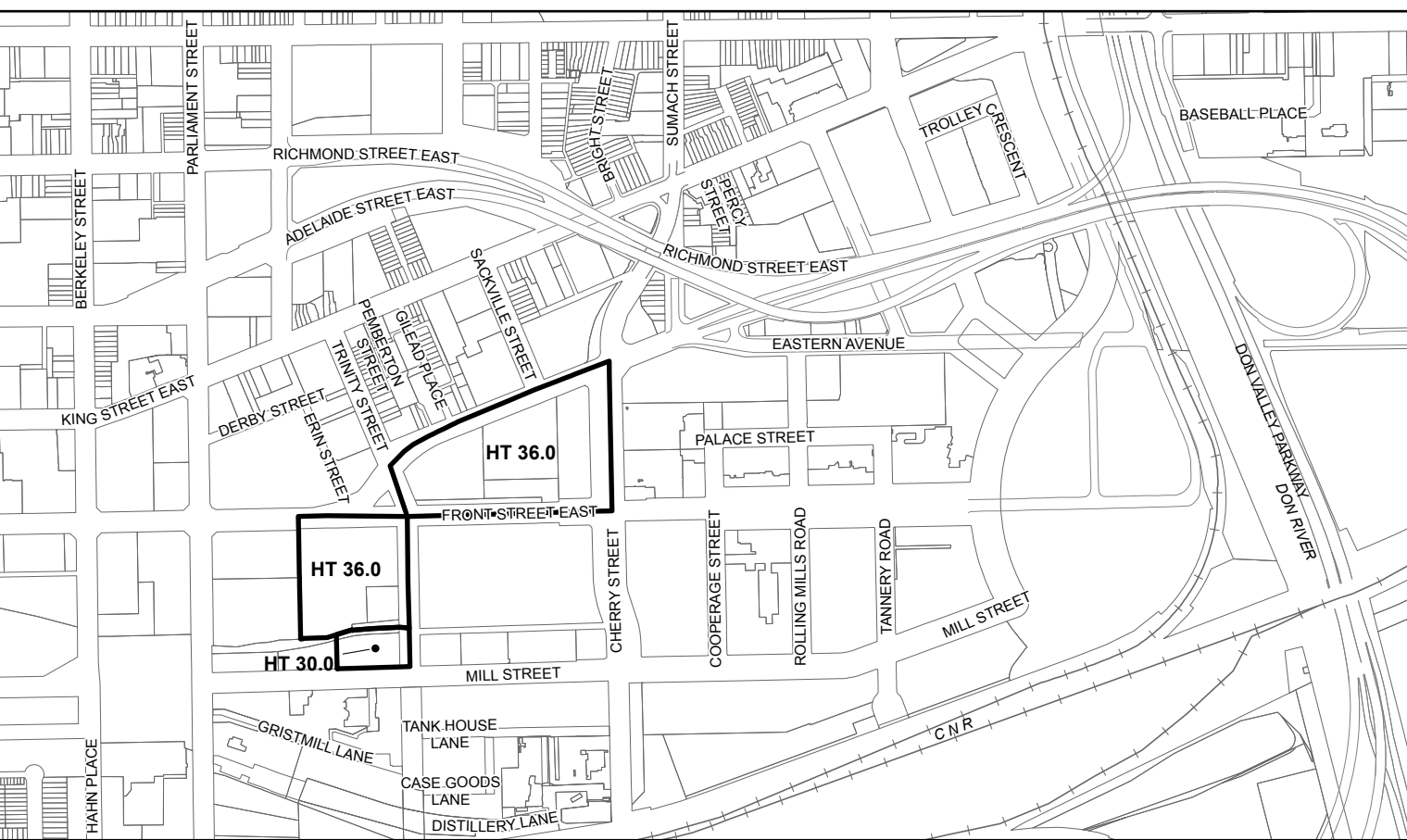




**TORONTO**  
**Diagram 2E**

**King-Parliament Zoning By-law Amendment**  
**West Don Lands Policy Area**

 Lands to be added to Zoning By-law 569-2013, Sec.990.10 Map



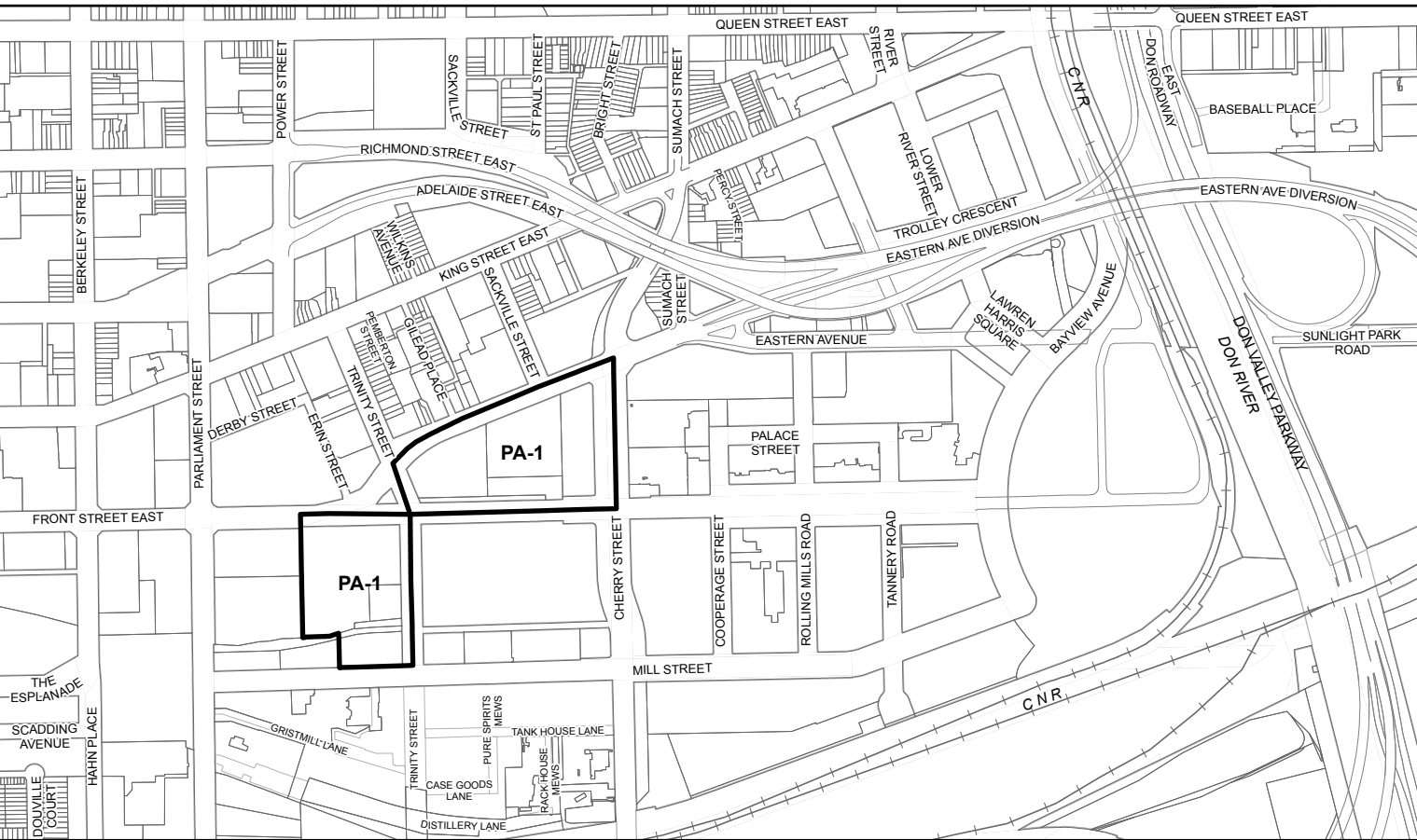
## Diagram 3E - Height Overlay

## King-Parliament Zoning By-law Amendment

### West Don Lands Policy Area

 Lands to be added to Zoning By-law 569-2013, Sec.900.10 Map





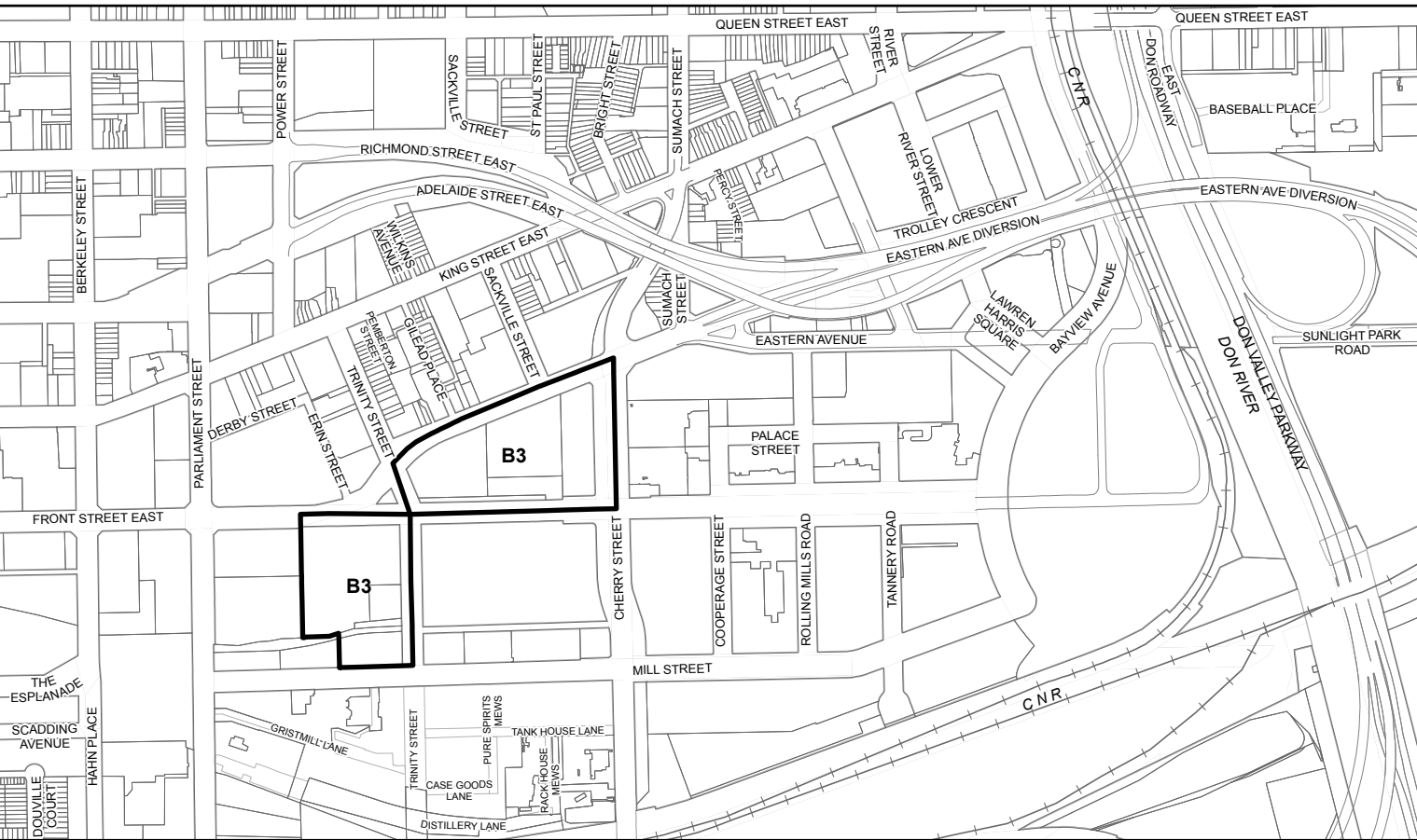
# Diagram 4E - Policy Area Overlay

## King-Parliament Zoning By-law Amendment

### West Don Lands Policy Area

 Lands to be added to Zoning By-law 569-2013, Sec.900.10 Map





# Diagram 5E - Rooming House Overlay

# King-Parliament Zoning By-law Amendment

## West Don Lands Policy Area

 Lands to be added to Zoning By-law 569-2013, Sec.900.10 Map