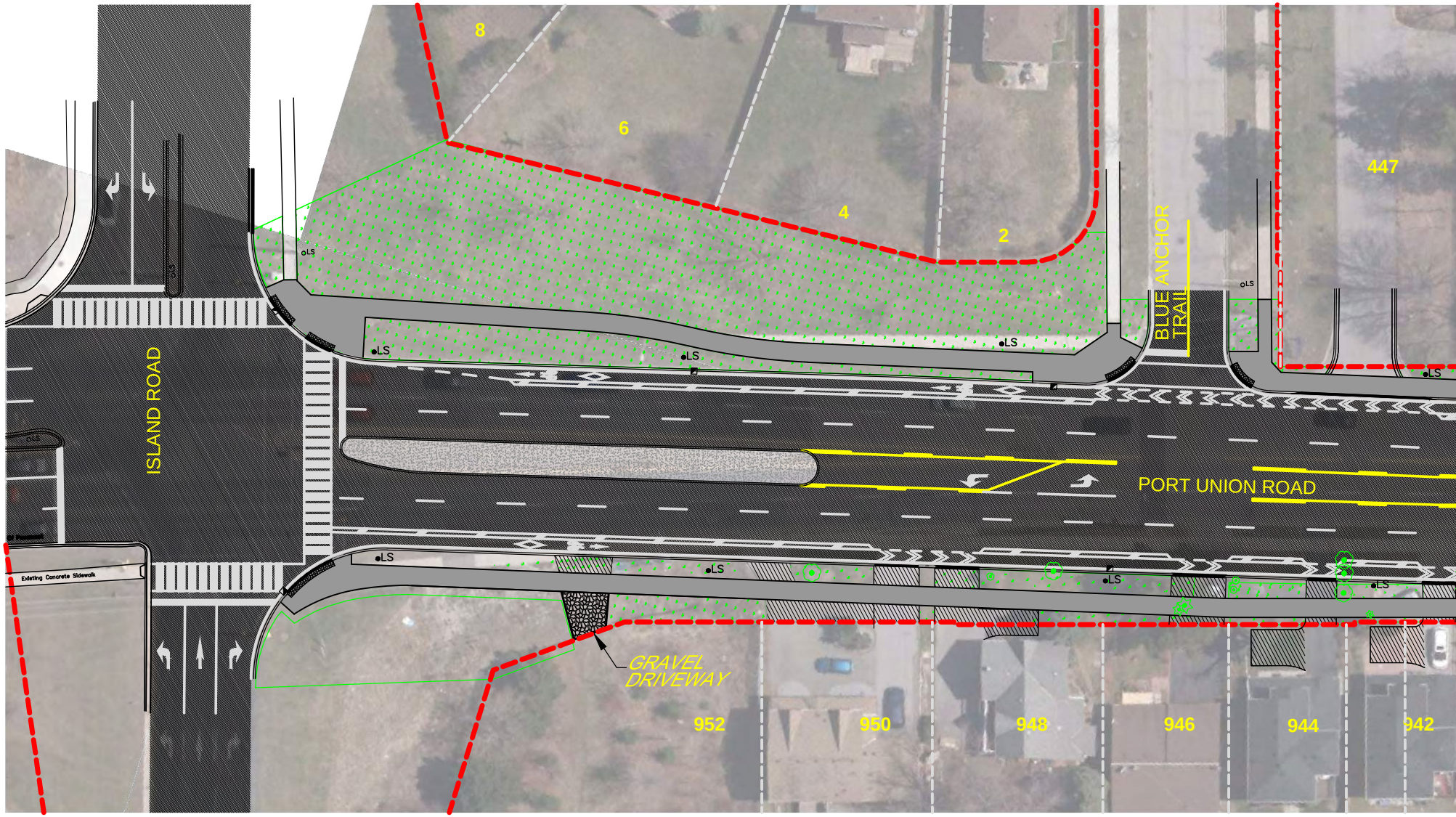
8
6
4
2
447
ISLAND ROAD
BLUE ANCHOR TRAIL
PORT UNION ROAD
LS
LS
LS
LS
LS
LS
LS
LS
LS
LS
LS
Existing Concrete Sidewalk
GRAVEL DRIVEWAY
952
950
948
946
944
942

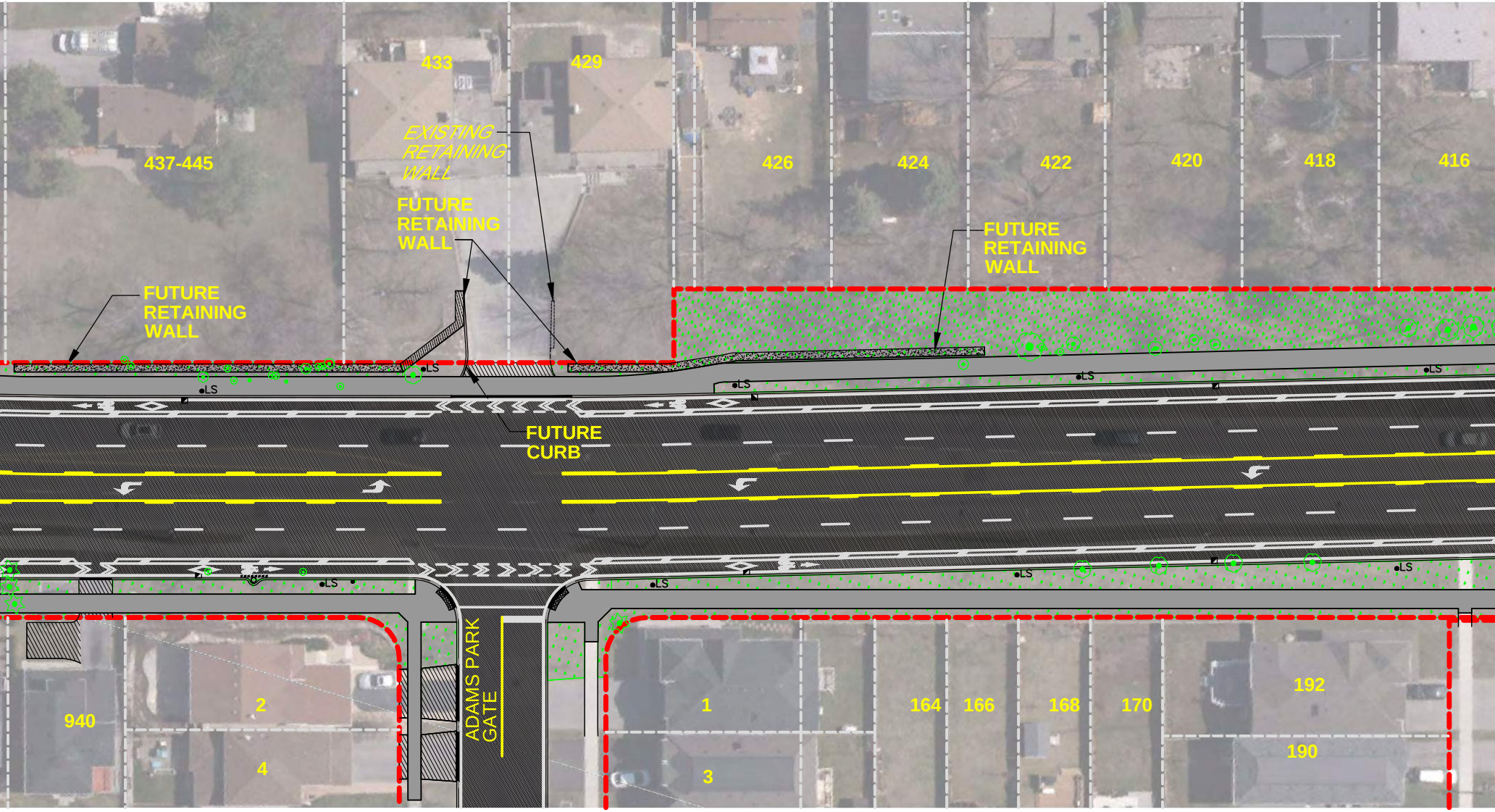
433
429
437-445
EXISTING RETAINING WALL
FUTURE RETAINING WALL
426
424
422
420
418
416
FUTURE RETAINING WALL
FUTURE RETAINING WALL
LS
LS
LS
LS
LS
FUTURE CURB
LS
LS
LS
LS
ADAMS PARK GATE
940
2
4
1
3
164
166
168
170
192
190

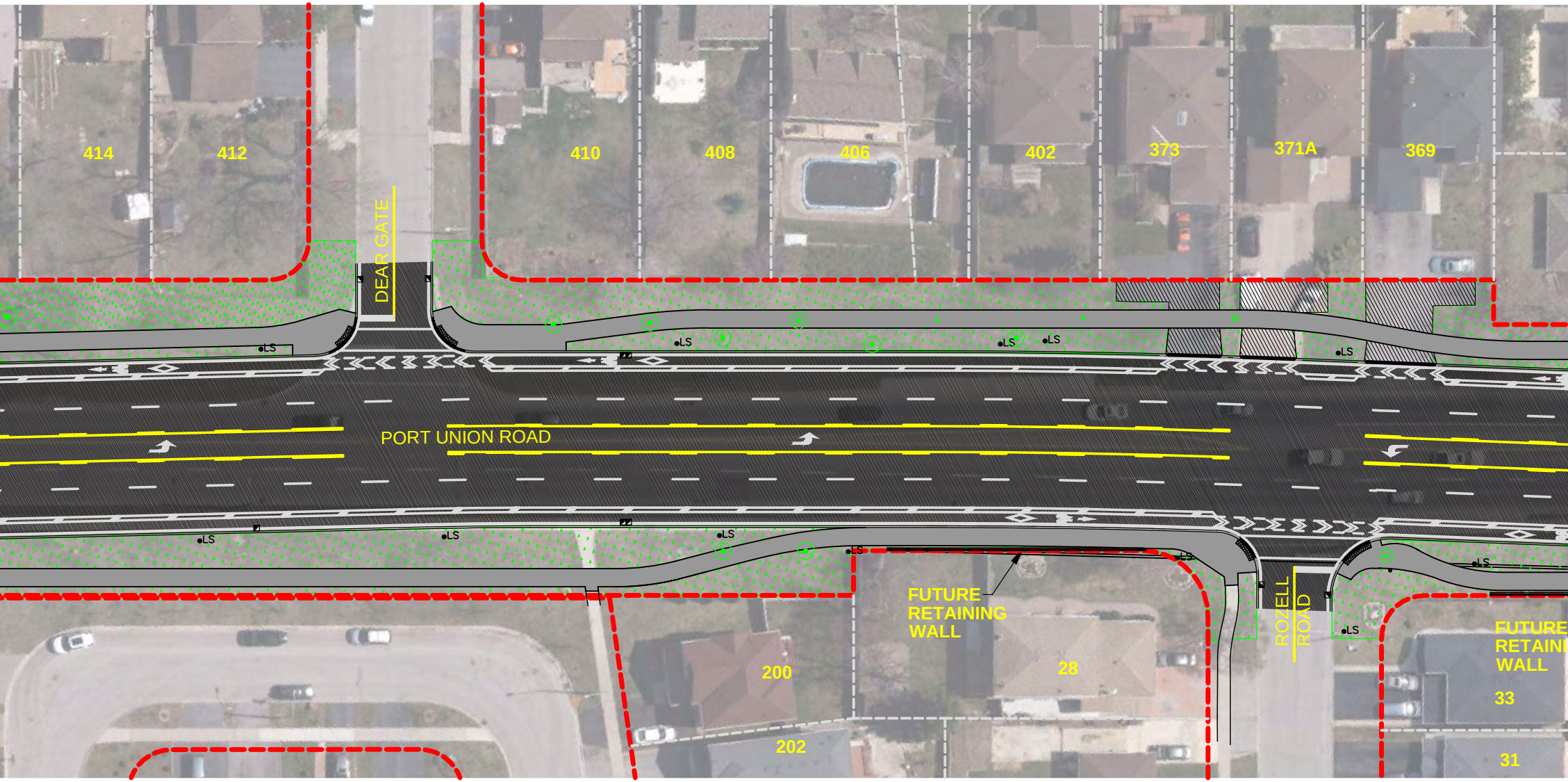
414
412
DEAR GATE
410
408
406
402
373
371A
369
LS
LS
LS
LS
LS
PORT UNION ROAD
LS
LS
LS
LS
LS
LS
LS
FUTURE RETAINING WALL
200
202
28
ROZELL ROAD
FUTURE RETAINI
33
31

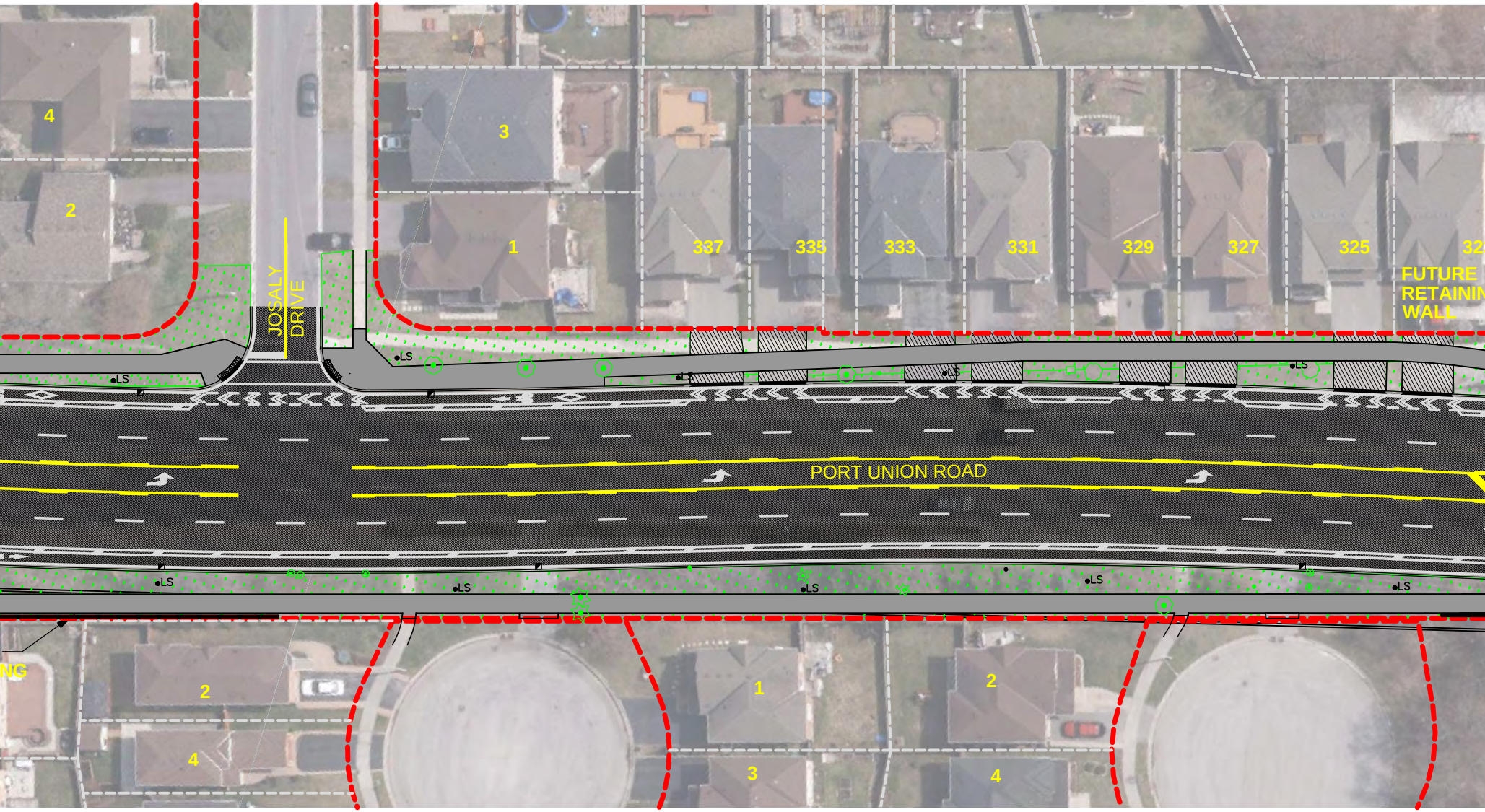
4
2
3
1
JOSALY DRIVE
337
335
333
331
329
327
325
32
FUTURE RETAININ WALL
LS
LS
LS
LS
LS
LS
PORT UNION ROAD
LS
LS
LS
LS
LS
NG
2
4
1
3
2
4

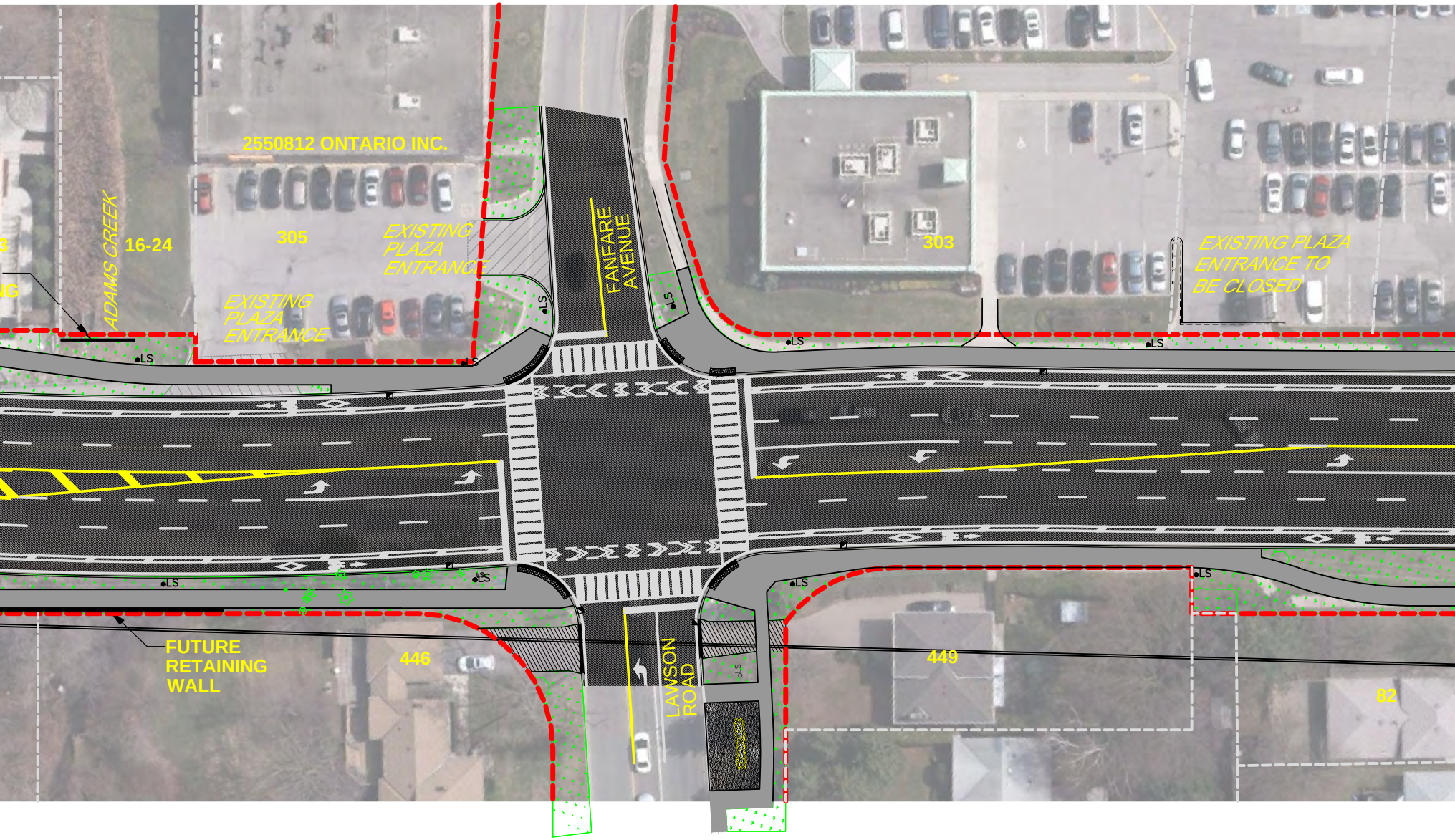
2550812 ONTARIO INC.
ADAMS CREEK
16-24
305
EXISTING PLAZA ENTRANCE
EXISTING PLAZA ENTRANCE
FANFARE AVENUE
303
EXISTING PLAZA ENTRANCE TO BE CLOSED
LS
FUTURE RETAINING WALL
446
LAWSON ROAD
449
82

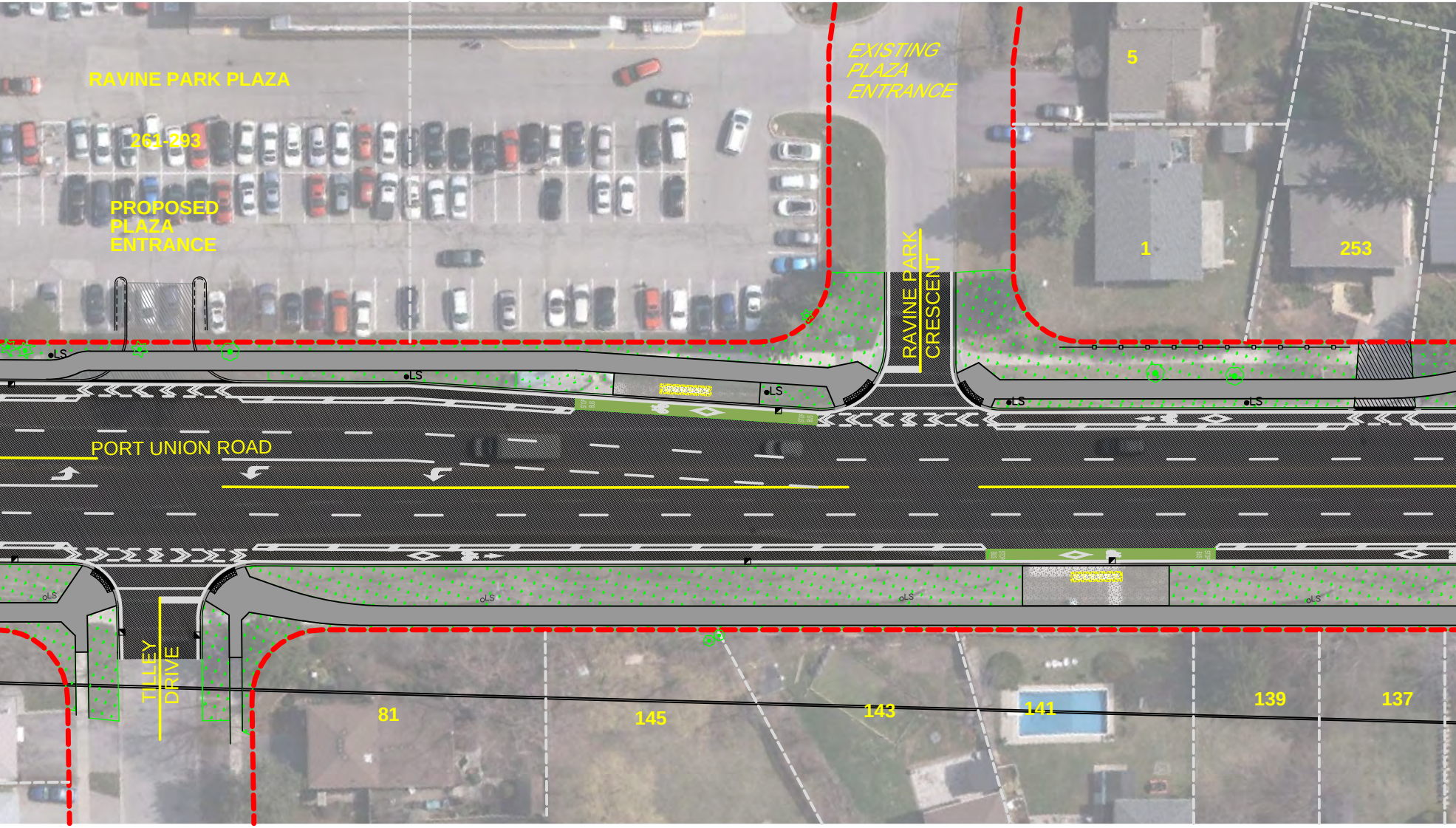
RAVINE PARK PLAZA
261-293
PROPOSED PLAZA ENTRANCE
EXISTING PLAZA ENTRANCE
5
1
253
RAVINE PARK CRESCENT
LS
LS
LS
LS
LS
PORT UNION ROAD
LS
LS
LS
LS
TILLEY DRIVE
81
145
143
141
139
137

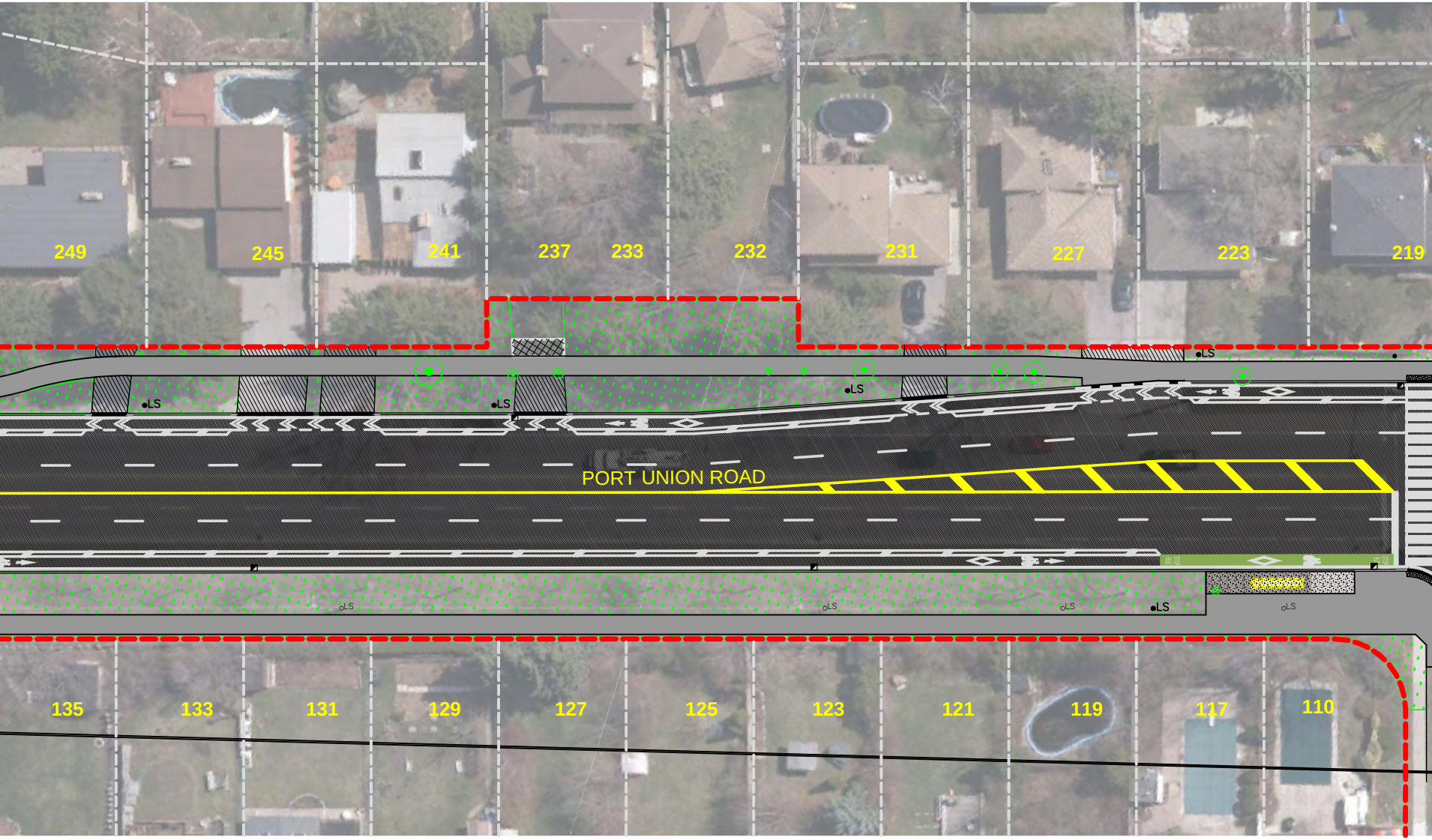
249
245
241
237
233
232
231
227
223
219
LS
LS
LS
LS
PORT UNION ROAD
LS
LS
LS
LS
LS
135
133
131
129
127
125
123
121
119
117
110

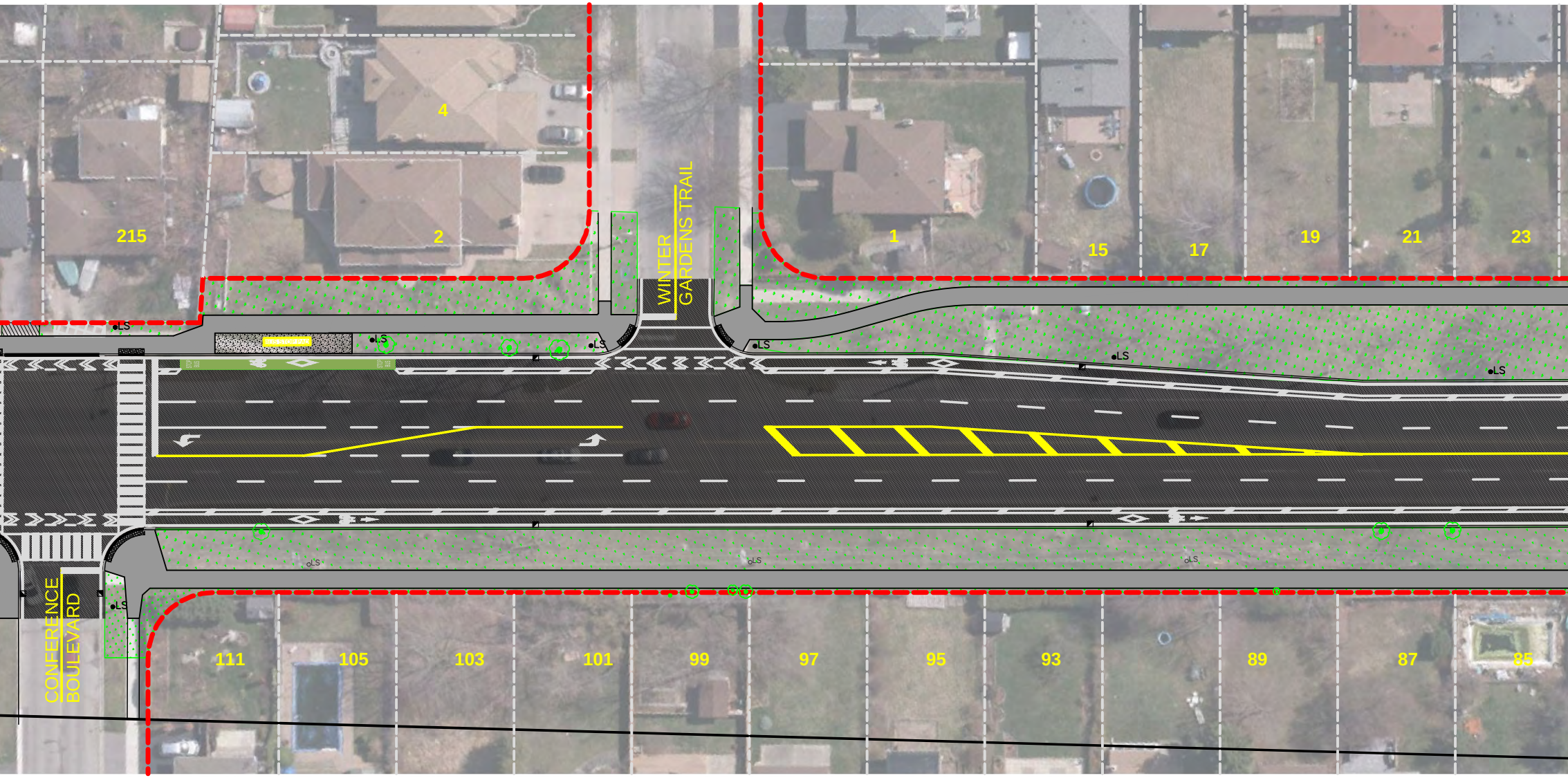
4
215
2
1
15
17
19
21
23
WINTER GARDENS TRAIL
BUS STOP PAD
BUS STOP
STOP BUS
LS
LS
LS
LS
LS
LS
LS
LS
LS
LS
CONFERENCE BOULEVARD
111
105
103
101
99
97
95
93
89
87
85

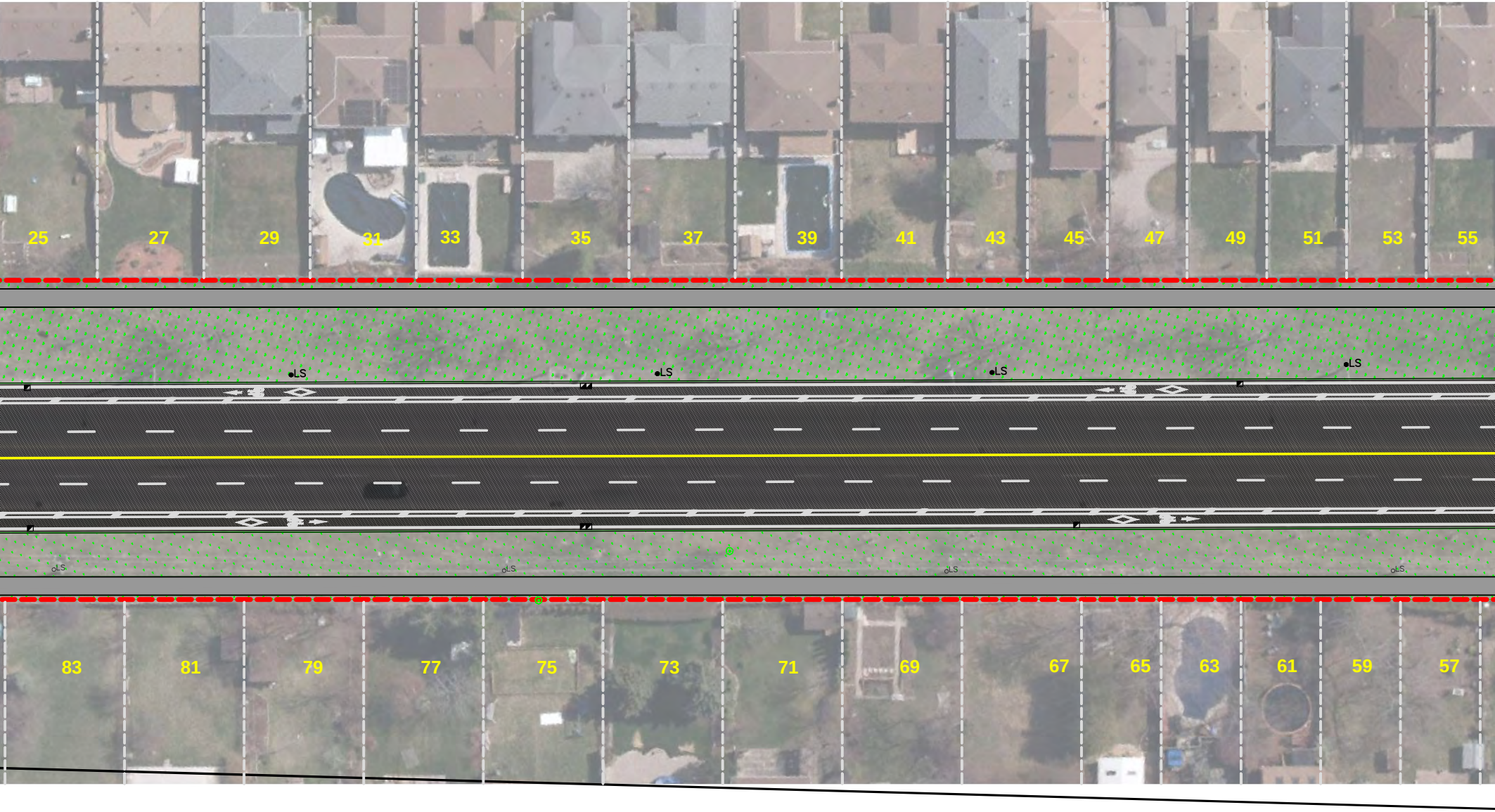
25
27
29
31
33
35
37
39
41
43
45
47
49
51
53
55
LS
LS
LS
LS
LS
LS
LS
LS
83
81
79
77
75
73
71
69
67
65
63
61
59
57

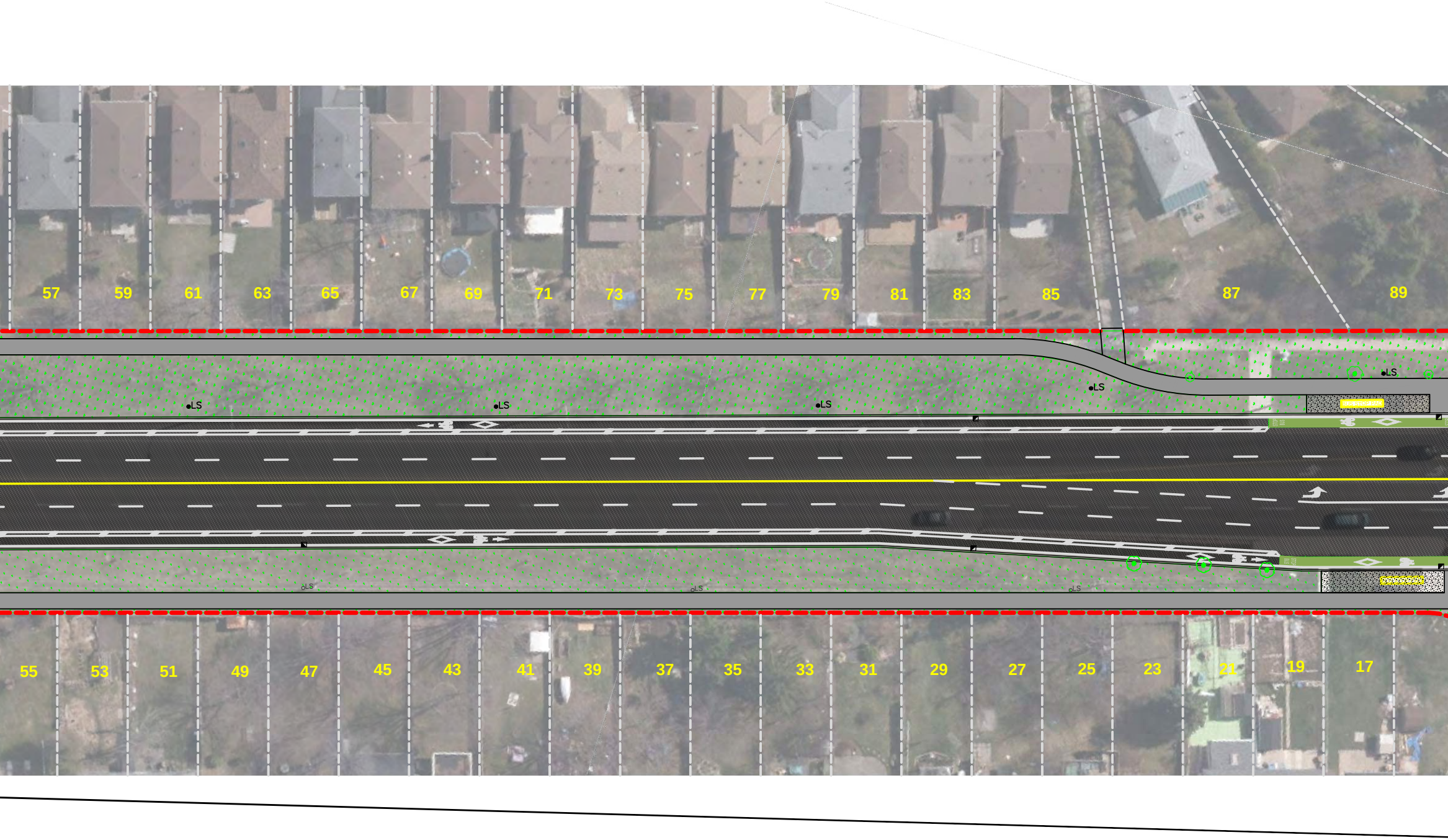
57
59
61
63
65
67
69
71
73
75
77
79
81
83
85
87
89
LS
LS
LS
LS
LS
LS
LS
LS
LS
55
53
51
49
47
45
43
41
39
37
35
33
31
29
27
25
23
21
19
17

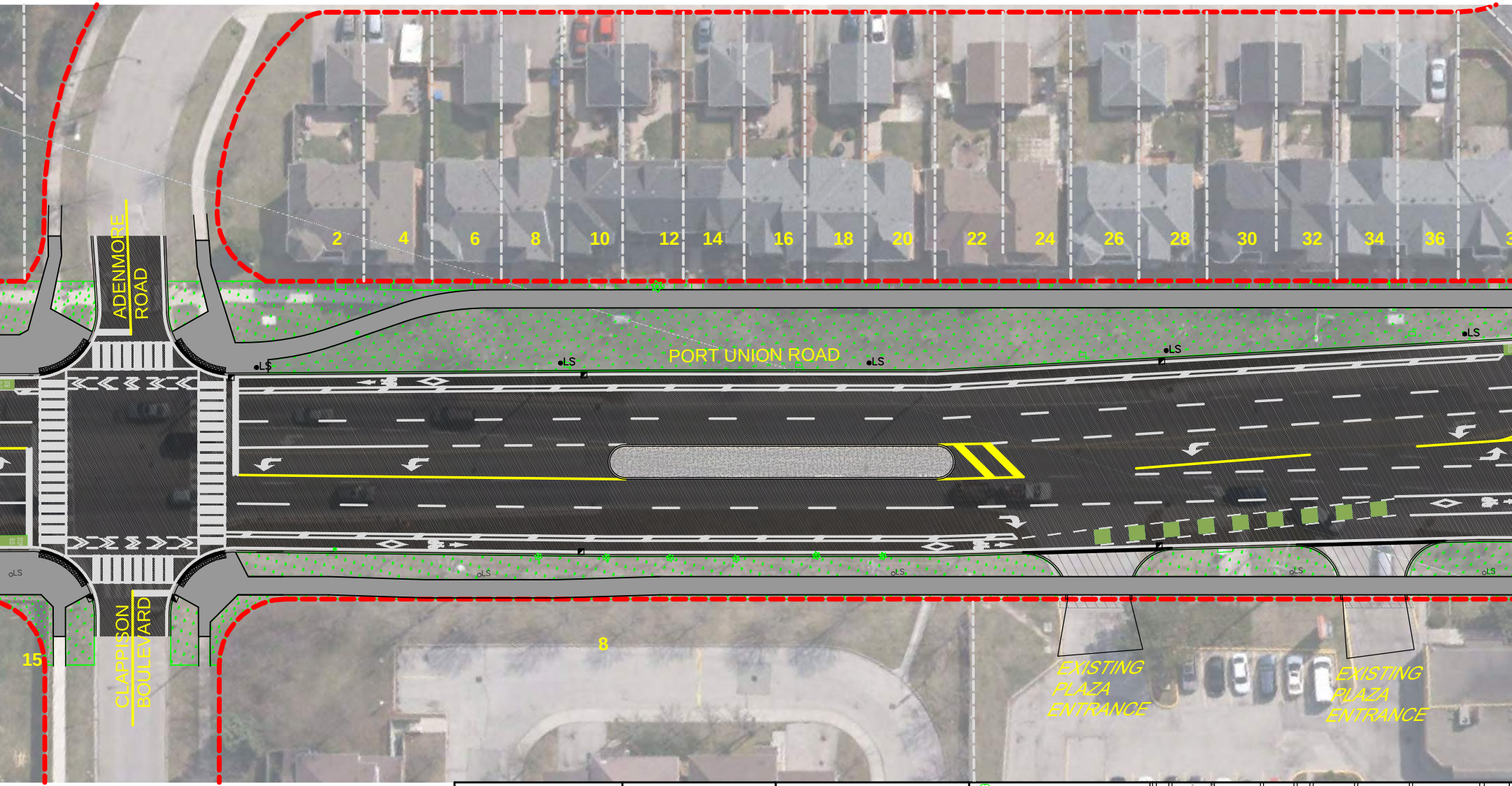
2
4
6
8
10
12
14
16
18
20
22
24
26
28
30
32
34
36
ADENMORE ROAD
PORT UNION ROAD
LS
CLAPPISON BOULEVARD
15
8
EXISTING PLAZA ENTRANCE
EXISTING PLAZA ENTRANCE

LEGEND:

- ▨ EXISTING SOLID PAINTED LINE
- ▨ EXISTING 3 LINE-3 GAP-3 LINE
- ▨ EXISTING 3 LINE-6 GAP-3 LINE
- ▨ EXISTING LEFT TURN ARROW
- ▨ EXISTING THRU LANE ARROW
- ▨ EXISTING RIGHT TURN ARROW
- ▨ EXISTING STREET LIGHT POLE
- STREET LINE
- SOLID PAINTED LINE
- 3 LINE-3 GAP-3 LINE
- 3 LINE-6 GAP-3 LINE
- YELLOW CENTRE TURN LANE
- LEFT TURN ARROW
- THRU LANE ARROW
- RIGHT TURN ARROW
- ▨ ASPHALT DRIVEWAY
- ▦ PATTERN CONCRETE (DRIVEWAY)
- BUS STOP PAD
- ■ CONCRETE SIDEWALK
- 🟩 GREEN BIKE LANE AT BUS STOP
- 🟩 GREEN BIKE LANE AT LANE CROSSING
- CHEVRON AT INTERSECTION & DRIVEWAY
- DECIDUOUS TREE TO BE REMOVED
- CONIFEROUS TREE TO BE REMOVED
- ●LS STREET LIGHT POLE
- DOUBLE CACHBASIN (LOCATION SUBJECTED TO CHANGE DUE TO THE CONSTRUCTION FEASIBILITY)
- SINGLE CACHBASIN (LOCATION SUBJECTED TO CHANGE DUE TO THE CONSTRUCTION FEASIBILITY)

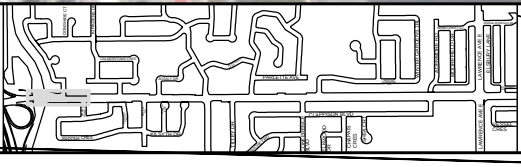

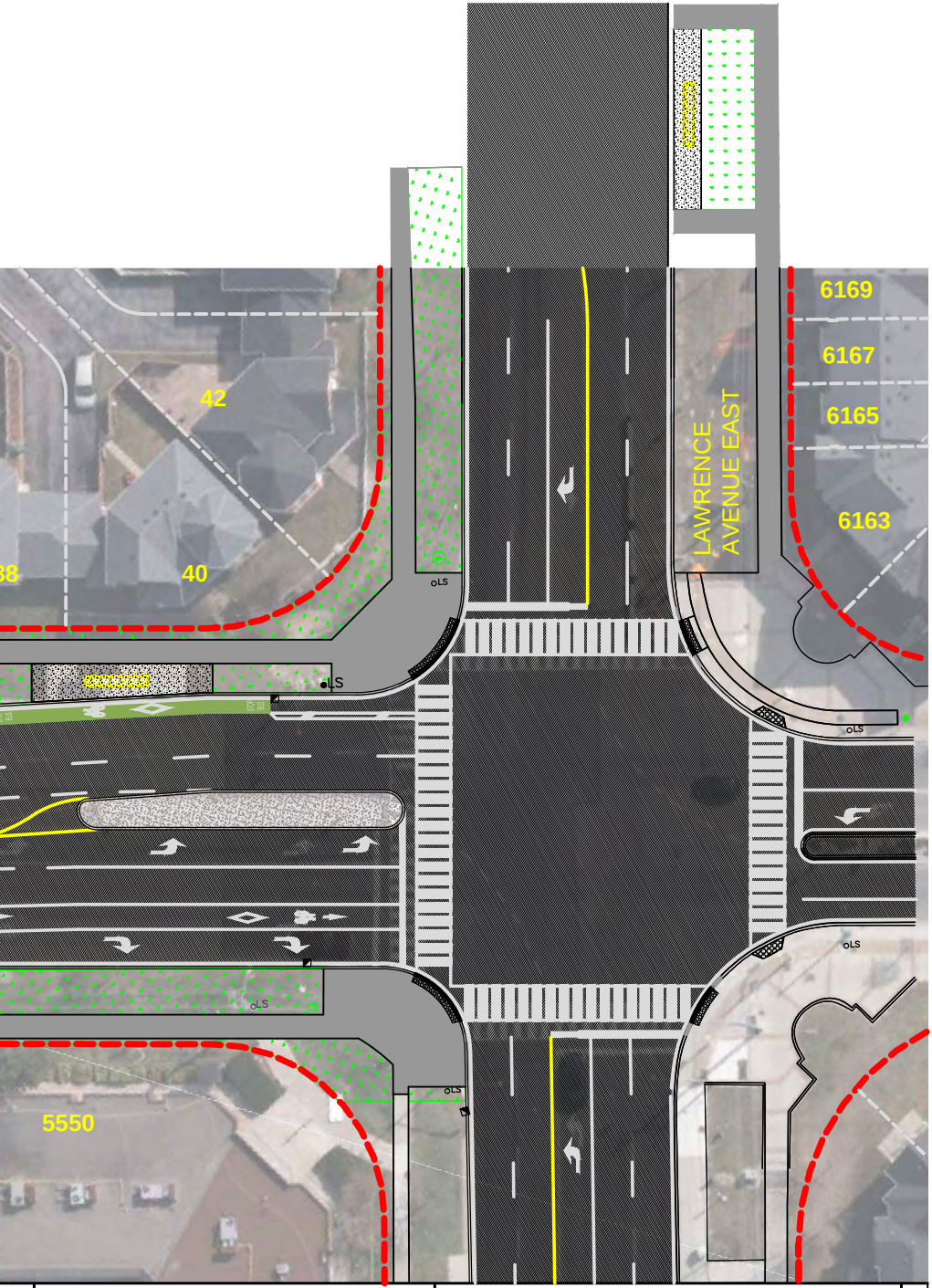
6169
6167
6165
6163
42
40
LAWRENCE AVENUE EAST
5550
LS
LS
LS
LS
LS
LS

KEY PLAN

TORONTO Engineering & Construction Services

CANDEVCON LIMITED
CONSULTING ENGINEERS AND PLANNERS
9358 GOREWAY DRIVE
TEL. (905) 794-0600
BRAMPTON, ONTARIO L6P 0M7

PORT UNION ROAD RECONSTRUCTION

FROM LAWRENCE AVE. E. TO ISLAND ROAD

ROLL PLAN