Appendix 2 Site Photographs

Photograph 1: Typical store fronts and offices along Yonge Street north of Queen Street, facing southwest towards Queen.



Photograph 2: Typical store fronts and offices along Yonge Street north of Queen Street, facing northwest towards the Eaton Centre.



Photograph 3: Typical store fronts and offices along Yonge Street north of Shuter Street, facing northwest towards the Eaton Centre.



Photograph 4: Typical mixed-use commercial and residential buildings fronting Yonge Street, north of Shuter Street, facing southeast.



Photograph 5: Typical store fronts and offices along Yonge Street South of Dundas Street, facing northwest towards the Eaton Centre.



Photograph 6: Typical mixed-use commercial and residential buildings fronting Yonge Street, south of Dundas Street, facing southeast. Ed Mirvish Theatre is present behind tour bus.

Paragraph 7: Dundas Square located at Yong Street and Dundas Street. Facing west towards Yonge.

Paragraph 8: Dundas Square located at Yonge Street and Dundas Street East. Facing north towards Dundas Street East.

Photograph 9: Typical store fronts and offices along Yonge Street south of College Street, facing west.

Photograph 10: Typical store fronts and offices along Yonge Street at the intersection of College Street, facing southwest towards the intersection.

Photograph 11: Evidence of fuel diesel and/or fuel oil tanks at neighbouring 10 Shuter Street, to the east of the Site, facing southeast.

Photograph 12: Alley showing garbage and recycling collection for storefronts and residential units located along the east side of Yong Street, facing southwest.

Photograph 13: Dry cleaning depot at neighbouring 42 Richmond Street East, to the east of the Site, facing northwest. Note one of several parking garages located



Photograph 14: Dry cleaning depot at neighbouring 750 Bay Street, to the west of the Site, facing west. Located at the first floor of a multi-storey residential condomium

Photograph 15: Ambulance Station at neighbouring 58 Richmond Street East, to the east of the Site, facing northeast.

Photograph 16: Typical store fronts and offices along Yonge Street south of Alexandra Street, facing southeast towards Wood St.

Photograph 17: Typical mixed-use commercial and residential buildings fronting Carllton Street E, facing southeast from Yonge Street.

Photograph 18: Typical store fronts, offices and residential builidings along Yonge Street south of Wood Street, facing south towards Carlton St.



Photograph 19: Typical store fronts, offices and residential builidings along Yonge Street south of Wood Street, facing North towards Carlton St.

Photograph 20: Typical store fronts, offices and residential builidings at the corner of Yonge Street and Gerrard Street, facing Southwest from Gerrard Street E towards Yonge St.

Photograph 21: Typical store fronts, offices and residential builidings at the corner of Yonge and Gerrard Street, facing west from Gerrard Street E towards Yonge St.

Photograph 22: Typical store fronts, along East side Yonge Street North of Gerrard Street, facing South towards Gerrard St.



Photograph 23: Typical store fronts, offices at the corner of Yonge Street and Gerrard Street, facing South towards Dundus St.

Photograph 24: Typical store fronts and offices along East side of Yonge Street South of Gerrard Street, facing South towards Dundus St.

Photograph 25: Typical store fronts and offices along East side of Yonge Street South of Gerrard Street, facing South towards Dundus St.

Photograph 26: Ryerson Univesity - Student Learning Center , West Enterance on Yonge St, facing Southest towards Gould St.



Photograph 27: Ryerson Univesity - Student Learning Center , South Enterance at the corner of Yonge St and Gould St , facing North from Gould Street.

Photograph 28: Print Shop at neighbouring 94 Dundus St E, to the East of the Site, facing Northwest. Located at the first floor of a multi-storey residential condomium.



Paragraph 29: Dundas Square located at Yonge Street and Dundas Street, facing west towards Yonge Street.

Photograph 30: Dry cleaning depot at neighbouring 44 Gerrard St W, to the west of the Site, facing North. Located at the first floor of a multi-storey residential condomium

Appendix 3 City Directory Search

Englobe

ENVIRONMENTAL RISK INFORMATION SERVICE

Head Office: 80 Valleybrook Dr, Toronto, ON M3B 2S9
Physical Address: 38 Lesmill Rd, Toronto, ON M3B 2T5
Phone: 416-510-5204 • Fax: 416-510-5133
info@erisinfo.com • www.erisinfo.com

City Directory Information Source
Polk's Toronto – Central West York, Ontario Criss Cross Directory Polk's City of Toronto (East of Yonge) & East York, Ontario Criss-Cross Directory

PROJECT NUMBER: 20180710089	
Site Address:	Toronto Ontario
Year: 2000	
Site Listing:	-No Civic Listing
Adjacent Properties:	
Yonge Street (146-472 Even)	-All Residential 146 – Discount King 176 – Bay Formal Wear -Brown Melvin & Associates Photographers -Formal Rentals & Sales by Tuxedo Junction -LCBO -Mac Cosmetics

	-Market Square Post Office -Stitch It Canada's Tailor 204 – Shaw Mobilecom 208 – Le Print Express -Haddington Homes -L'Print Express 210 – Roots Canada LTD -Tec Leasehold LTD -Anca Lowest Travel price -J W Car Care -Patricia Fine Linens -Video Connections -Video Games For Home TV 216 – Cotton Fields Fashions 218 – Multi-Tenant Commercial 220 – Multi-Tenant Commercial -Battery Plus Inc -Optometrist's Office -Healthy Lifestyles Weight Loss Clinic -Sew Clean Alterations Inc -Shoppers Drug Mart -Silver Sands Tanning Spa 228 – Papaya Hut LTD 230 – Japan Times 242 – Pintade Farms

	-Pintelle Farms 250 – Multi-Tenant Offices 260 – The Bagel Stop -Chuck’s Fried Chicken -Gap Canada -New Asia Restaurant -Original Levi’s Store -Taste of Satay -Yogen Fruz International 290 – Eaton’s -Sunglass Hut -Thomas Cook Travel 302 – The Gap -Fisher Development 312 – Pickle Barrel Restaurant 316 – Canhealth Medical Clinic -Doctor’s Office 322 – Nicholby’s 324 – Adults Only Video 328 – Le Chateau Stores 330 – Yonge Sports 332 – Aldo Shoes 334 – Funland Arcades 338 – Camera Place Inc 340 – Booksworth

	-Foot Locker -Golf Collectors Gallery -Mayfield Club -Reilly's Restaurant -Toronto Camera Centres LTD 348 – Aden Division of Grand Camera LTD -Yonge Smoke & Souvenir 350 – California Sunglasses -Brand Names 352 – Young St of London 354 – Caw Canada Local 4076 -Glass Head Shoppe -Hairy Tarantula Comics & Cards LTD -Hairy Tarantula Game Room -Money Mart Cheque Cashing Centres 356 – Downtown Television Audio Centre -New Times Square Billiards -Toronto Sport Shoppe 360 – Gaktory Boardshop -E Q Sports -Equilibrium Sports Inc 362 – Swiss Chalet Rotisserie & Grill 364 – Hong Kong Emporium 366 – The Leather Ranch 368 – Leather Factory

	-Electronics Shop 370 – Canada Gift -Lee Town Chinese Restaurant 372 – Coliseum Restaurant -Delta Music Services 374 – T Shirt Corner 376 – Price Low's 378 – Bruegger's Bagel -International News 380 – Starbucks Coffee Co 424 – Ctek Services Inc -Interactive Productions Inc -Scriptwright 444 – Multi-Tenant Offices / Commercial -Fairway Rent-A-Car LTD -Car Culture 450 – Starbucks Coffee Co -Wrap N Roll Restaurants Inc 454 – Taco Bell -ACM Personnel Inc -A P & C Business Services Inc -STC Management Inc 458 – Hoops Sports Bar & Grill -On The Grill 460 – Steak Out Inc

	462 – Frankie's Casual's Pasta Perfection -Basic Foods & Convenience Store -Pasta Perfection 464 – Asian Models International -Dynamix Productions -Mah Acupuncture Clinic -Olympic Holidays Canada Inc -Simweb Communications -Torsar Trading Co LTD -J W Demographic Consulting 468 – Royal Bank 470 – McDonalds 472 – Downtown Discount
Yonge Street (151-475 Odd)	-All Residential 151 – Multi-Tenant Offices 157 – American Express 177 – Discount Leader Inc 181 – Canada's Gold Supermarket 189 – Elgin & Winter Garden Theatre Centre 193 – Corby Distilleries LTD -Hiram Walker & Sons LTD -Intracorp Developments -1034706 Ontario LTD -Bi-Way Stores LTD

	-Century Creations Jewellery -Meyers Capital Inc -Standard Addy Jewellers 205 – Heritage Toronto -Toronto Historical Board 211 – Multi-Tenant Commercial -Ireland Graphics Photography 215 – Multi-Tenant Offices / Commercial 219 – Green Mango Thai Food 221 – Len Smith Engravers and Trophy Sales -Pier 1 Imports 225 – Hudson's Bay Co Outfitters -Silver Rail 227 – Just Adult Video -King Traders Electronics Inc 229 – Multi-Tenant Offices / Commercial -Dental Office 233 – Shamrock Group of Independent Professionals Inc 235 – Urban Outfitters 237 – Payless Shoe Source 239 – McDonalds 241 – Taco Bell 243 – Burger King 245 – All World Tours -The Shoe Zone

	-Skin & Beauty Care Yolanda -Travel Express -Currency World Exchange 247 – Booksworth -Katherine Fashion Accessories -Great Canadian Leather Company 249 – Ronald Buildings LTD 253 – Superior Restaurant 257 – 4 U Jewellery & Watch -Brenda's Jewellery -Cyberland Café -Eternity Jewellery -Family Jewellery -Heaven Company -Madlen Jewellery Inc -Ocan Jewellery -Sam & Tony's Jewellery -Sylvia Trading Company -Timezone Watch & Jewellery Repair -World Jewellery 261 – Golden Electronics -Giovanna's Psychic Room 267 – Studio 267 Men's Wear 271 – Marvellous Maxx 273 – Popeye's Famous Fried Chicken & Biscuits

	275 – Mega Gifts & Souvenirs 277 – Jewel Case LTD 279 – An Evening at La Cage -Louisiana Cage Dinner Theatre -Rock & Roll Heaven Dinner Show 281 – Ali Baba Discount Shoes LTD 283 – Hard Rock Cafeteria 285 – Baskin Robbins Ice Cream -Lick's Burger & Ice Cream Shops Inc Downtown -Sports Image 289 – Edward Saint News -Mincorp Exchange Inc -Stopper Books 291 – Multi-Tenant Offices -H E R E East Local 75 Dental Office -Medic Plate Inc 295 – Gul Jewellery -Jat Jewellery -JMC Jewellery -Royal Jewellery -Souren & Sons Diamonds and Jewellery -Family Jewellers -Global Watch & Repair -Jennifer Trading Co -Lucky Jewellers

	-Ocan Trading Inc -P O Lam jeweller -Select Jewellers 299 – World of Shoes 301 – Factory Jeans Outlet -World's Biggest Jean Store 311 – Window on Yonge -Second Hand Dealer 313 – Foreign Exchange Services -Simple Entertainment 317 – Harvey's Restaurant 319 – Anuva Company -Atar -Electronic Plus -Game Shack -Dundas Smoke Shop -High Gear -King Traders -Nellies Custom Design -Smoke Stax -The Spot -Royal Enterprises Group -Universal Touch II -Wind Jammer -Yonge Computers

	-Yonge Travels -Yonge Dundas Shopping Mall 323 – High-Tech Electronics 325 – Flora Electronics Inc -KFC 327 – Telemkne Television Audio -Teletime TV Audio 333 – HMV Canada -Continental Aesthetics -The Inn Place Dining Pub 335 – Advanced Electronics Inc -Adventure Electronics Inc -Salad King Restaurant 347 – Sam the Record Man 353 – Future Shop 355 – World of Posters Inc -Pita Falafel -Quick Deal Wholesale 357 – Little House Kebobs -Play de Record Inc -Trillium Variety -Allure Lingerie & Adult Novelties 359 – Zanzibar Cellar -Zanzibar Tavern 361 – Flash Jack Enterprises

	-Bronze Rail 363 – Locker Room City Athletics -Locker Room LTD -Downtown Grifts & Souvenirs -Toronto Sportscards Company Inc 365 – Cut Above -Foreign Exchange Services 367 – Mister Hi Fi 369 – City Books 371 – Army Surplus Depot 373 – Booksworth 375 – Adults Only Video -Sunway Investments Co LTD 377 – Mr Sub 379 – Remington's 381 – Earmark Productions -Hal's Sandwich Factory -Yonge Street Mission : Evergreen Resource Centre 385 – The Big Slice -Biway Store -Career Canada College -Louisiana Maison Du Croissant -Milcan Enterprises LTD -Yonge Hi Fi Electronics LTD 391 – Video x 391

	399 – Adgeco Canada -Aikido Yoshinkai Canada -All Leather -Barclay Jeweller LTD -Farside Clothing Company -Hair Razor's -Kilislian Diamond 401 – 401 Convenience 403 – Lindy's Restaurant & Tavern 405 – Nice Guys Creative In Cellular -Kominek Camera & Optical Repair 407 – Dynasty Gift Boutique 415 – Multi-Tenant Commercial / Offices -Carecor Health Services -Dental Smile Studio 419 – The Second Cup 421 – College View Mini Market 425 – Andalous Exotic Imports -Hiscott R Beauty Supplies & Theatrical -His and Her Hair Place 427 – Traxx Tapes & CD's 429 – Metro Snacks -Amato Pizza 431 – Academy Steak & Seafood House -V & H Advertising

	433 – Knosso's 461 – CAA Travel Centres 465 – Shoppers Drug Mart 469 – Native Child & Family Services of Toronto 475 – Multi-Tenant Commercial -Johnson Plaza Hotel Downtown

PROJECT NUMBER: 20180710089	
Site Address:	Toronto Ontario
Year: 1995	
Site Listing:	-No Civic Listings
Adjacent Properties:	
Yonge Street (146-472 Even)	-All Residential 146 – Discount King 176 – American Express Canada Inc -Bay -Bay Formal Wear -Collector's Centre -Haircutting Place -Mac Cosmetics at Simpsons -Scholl Foot Comfort Shops

	206 – Sooter's 208 – L'Print Express 210 – Video Games from Japan 216 – Fuzion Sportswear 218 – Multi-Tenant Commercial -Black's Photography -Japan Camera Centre 1 Hour Photo -Lenscrafter -Print Express -Purolator Courier LTD -Shoppers Drug Mart 220 – Multi-Tenant Commercial -Dental Office 228 – Papaya Hut LTD 250 – Goodlaw Management Inc -Industrial Accident Prevention -Superadio -Cigna Life Insurance Co -Brian A Schnurr & Assoc -Goodman & Goodman 260 – 1850 -BBQ Delight -Bigi -Bread & Bowl -Chuck's Fried Chicken

	-Mind Games -Pnina Jewellers -Points East -Thai Pearl -Vicini 290 – J E Guest MD 324 – Adults Only Video 330 – XXX Video Inc 334 – Funland Arcades 338 – Camera Place Inc 340 – Multitech Warehouse Direct -Reilly's Restaurant -Toronto Camera Centre LTD 348 – Aden -Electronics Shop LTD 350 – Progress Jewellers 352 – Citi Hi Fi 354 – Glass Head Shoppe -Just Adult Video -Money Ventures 356 – Downtown Electronics -New Times Square Billiard -Toronto Sport Shoppe 362 – Swiss Chalet Rotisserie & Grill 364 – Hong Kong Emporium

	366 – The Leather Ranch 368 – Electronics Shop 370 – A Fantasy Limousine Service -International News -Lee Town Chinese Restaurant -O'Reilly's 372 – Coliseum Restaurant -Delta Music Services 374 – Minus 1 -Solo Books 376 – United Books -United Wholesalers 378 – United Wholesalers 444 – Multi-Tenant Offices / Commercial -Black's Photography -Japan Camera Centre 1 Hour Photo -Parker's Cleaners -Pharma Plus Drug Mart 450 – CIBC 454 – Taco Bell 456 – Accustat Reproduction Inc 458 – Country Style Doughnuts -Wally Gator's Bar-Gator Grill 460 – Accessories Club 462 – Basic Food & Convenience Store

	-Great Wall Food 464 – Bocor Management Inc -China Search Business Svc -Dynamix Production -Native Child & Services – Tor -Paul Wang -Reseau Des Femmes -Steppni' Bigga Records Inc -Chinese DTP – Pan Am Pacific -Mah Acupuncture Clinic -Torsar Trading Co LTD 468 – Royal Bank 470 – McDonalds 472 – Downtown Discount
Yonge Street (151-475 Odd)	-All Residential 151 – Multi-Tenant Offices 157 – American Express Canada Inc 173 – Bank of Montreal 177 – Mr Donut -Mister Discount 181 – Canada's Gold Supermarket -Goldenhorn Jewellery 189 – Elgin & Winter Garden Theatre Centre 193 – Shiny Jewellers

	-Standard Addy Jewellers 207 – Bernster Enterprises -Castellvi's Jewellery -Coiffure Walter -Gold & Diamond -Jewellery Delight LTD -Katrin Jewellery -Keridien Jewellers LTD -Oshida Jewellery -Philip Jewellery -Sophia Jewellery LTD 209 – Hushy's Restaurant -Mister Discount -X S Clothing Co 211 – Multi-Tenant Commercial / Offices -Eyeglass Repair Centre 215 – Multi-Tenant Offices / Commercial 221 – Pier 1 Imports 225 – Silver Rail 227 – Just Adult Video -King Traders Electronics Inc 229 – Multi-Tenant Offices / Commercial 231 – Discount Shoes 235 – Harold N Somerville 237 – 88 Watches & Jewellery

	-Catherine Jewellery -Collectors Choice -Gold Bar -JMC Jewellery -P O Wing Jewellery -Starlight Jewellery -Strip -Supreme Trading -Vincent Jewellery -Vintage Jewellery 239 – McDonalds 241 – Taco Bell 243 – Burger King 245 – Hair Studio -Silk ‘n’Things -Yolanda Skin & Beauty Care 247 – Bi-Way Stores LTD 249 – A Bernard 255 – Allman & Assoc 257 – 4 U Jewellery & Watch -Eternity Jewellery -Global Fashion Watches -Hamilton Jewellery -Lovely Jeweller -Madeleine’s Jewellery

	-Moon Jewellery -Sam & Tony's Jewellery -Sylvia Trading Co -World Jewellery 261 – Extra Touch Hair Styling Place -Golden Electronic 267 – Studio 267 271 – In Leather 273 – Popeye's Famous Fried Chicken & Biscuits 275 – Unimart 277 – Jewel Case LTD -Western Boots 279 – Cage Dinner Theatre -Nightmares 283 – Hard Rock Cafeteria 285 – Baskin Robbins Ice Cream -Lick's Burger & Ice Cream Shops Inc Downtown -Toronto Sports Image -Ontario LTD -Travel Air 289 – Cheque Cashing Centre -Foreign Exchange Centre -Minicorp Exchange Inc 291 – Multi-Tenant Offices -HERE Local 75 Dental Office

	295 – Multi-Tenant Jewellery Stores 299 – World of Shoes 301 – World's Biggest Jean Store 313 – Toronto Currency Exchange 315 – Julio's Vasquez Tae Kwon Do 317 – Harvey's Restaurant 319 – A & D Co -Anuva Co -Artar -Attitude -Crowntec -Electronics Bargain Outlet -Game Shack -King Traders -Nellies Custom Design -New Attitude -Silver by the Gram -Universal Touch -Xiuli Trading -Yonge & Dundas Smoke Shop -Yonge-Dundas Shopping Mal 323 – KFC 325 – C D Bar 329 – Cinema 2000 333 – HMV Canada

	-Japan Camera Centre 1 Hour Photo 335 – Advanced Electronics Inc -Majestic Electronic Superstore -Salad King Restaurant 355 – Pay Less Save More Electronic -Pita Falafel 357 – Kohinoor Indian Restaurant LTD -Panzeotto & Pizza -Play De record -Tikka Plus -Allure Lingerie & Adult Inc 359 – Zanzibar Cellar -Zanzibar Tavern 361 – Las Vegas 363 – City Athletic -Locker Room 365 – Cut Above 367 – Hi-Fi Depot 369 – Time Square Books 371 – Mr Surplus Army Navy Stores -Sam the Chinese Food Man 377 – Stereo People of Canada LTD 379 – Remington's 381 – Yonge Street Mission 385 – The Big Slice

	-Career Canada College -Maison du Croissant -Andrew Kwan Artists Management Inc -Canadian Union – Educational 389 – Fine Thai Delight -Oja Noodle House 391 – Video X 399 – Aikido Yoshinakai Canada -Barclay jewellery -Earl Batchelor Jewelry -J Kevin Productions Inc -Soul Shack -Sweet & Natural 401 – 401 Convenience 403 – Lindy's Restaurant & Tavern 405 – Kominek Camera & Optical Repair 407 – Dynasty Gift Boutique 415 – Multi-Tenant Commercial / Offices -Yonge & Gerrard Walk In Clinic -Printland Plus 421 – College View Mini Market 425 – R Hiscott Beauty Supplies 427 – Traxx 429 – Metro Snacks 431 – Academy Restaurant

	433 – Knosso's 435 – Video Annex 437 – Basic Food & Convenience 463 – Royal Trust 465 – Shoppers Drug Mart 475 – Coffee Time Donuts -Westbury Howard Johnson Plaza

PROJECT NUMBER: 20180710089	
Site Address:	Toronto Ontario
Year: 1990	
Site Listing:	-No Civic Listings
Adjacent Properties:	
Yonge Street (146-472 Even)	-All Residential 146 – Moore's The Suit People Inc 160-178 – Simpsons LTD -Post Office Sub Station Simpson 206 – Sooter's 208 – Out To Lunch Café 210 – Ward-Air Canada Inc 216 – Born Free Fashions

	220 – Toronto Eaton Centre -Multi-Tenant Commercial -Smoker’s Relief Can Neuromed Clinic LTD -Black’s Camera -Astral Photo -Japan Camera Centre 1 Hour Photo -Health Court International -Tridont Health Centre -Phys Tridont Health -Lenscrafters -Shi Chiropractic Centre 302-304 – Scotia Bank 306 – Wendy’s Old Fashioned Hamburgers -Toronto Discount Centre 310 – Atrium On Bay 322 – A & W 324 – Cheapie’s Super Store 328 – Charley’s 330 – Discount Store 332 – Sona Hi-Fi -Smoke & Gift 334 – Funland Arcades -Barrister & Solicitor’s Office 336 – Sunrise Records 338 – Camera Place & Electronics Inc

	340 – Toronto Camera 346 – Pizza Pizza 348 – Sophistic Fashions -Downtown Fashions -Grand Camera LTD 350 – Swiss Watch & Clock Co 352 – Young's Photo Supply LTD 354 – Glass Head Shoppe -Aden Camera 356 – Down Town Electronics -New Times Square Billiard 360 – Centennial Billiards 362 – Swiss Chalet 364 – Seven Art Gallery LTD -Leather Forever 366 – The Leather Ranch 368 – Toronto Sport Shop 370 – International News & Magazines LTD -O'Reilly's 372 – Coliseum Restaurant -Algord Music LTD 374 – Classy Books -Money Mart Inc 376 – J K Bargains Inc 380 – T D Bank

	444 – Multi-Tenant Commercial -Dental Office -Parkers Cleaners LTD 450 – CIBC 452 – Mac's Plus 454 – C D C Insurance Services 456 – Accustat Reproduction Inc 458 – Main Event Restaurant 460 – Jeans and Tops 462 – Multi-Tech Warehouse Direct 464 – X-Tra Magazine -P W A Foundation -Talking Sex -Canadian Gay Archives -Act-Aids Committee of Toronto 468 – Royal Bank 470 – McDonalds 472 – Chesterfield Shop LTD
Yonge Street (151-475 Odd)	-All Residential 157 – CIBC 173-175 – Bank of Montreal 177 – Mister Donut 181 – Canada's Gold Supermarket -Alex's Jewellery

	-Goldenhorn Jewellery -Souren & Sons -Diamonds'r'Us -Jennigers -Allison Fine Jewellery -Shui Yin Jewellery 193 – Multi-Tenant Commercial 201-203 – Jablonsky Associates 207 – Toronto Jewellery Trade Centre -Mary Jewellery Co -Sarah Jewellery LTD -Katrin Jewellery -West Indian Manufacturing -Keridien Jewelers LTD -Silver Art -Philips Jewellery -Walter Coiffure 209 – Blue Sky LTD -Jewel Corp International LTD -Argento Imports 211 – Multi-Tenant Commercial / Offices -Renouf Publishing Co LTD -E M S Weight Loss Clinic -Argus Optical Frames LTD 215 – Multi-Tenant Commercial

	219 – Harvey's 221 – Pier 1 Imports 223 – Super D Inc 225 – Silver Rail 227 – King Traders -Royal Boutique 229 – Multi-Tenant Offices / Commercial -Dental Office 231-233 – Discount Shoes 235 – Town Mini Mart -Dollar Deals -Giant Book Sales 237 – Jewellery Exchange -Collectors Choice -Serli Fine Jewellers -Catherine Jewellery -Starlight Jewellery -Anna's Jewellery -Gold Cupboard Inc -Vintage Jewellery -Just Jewellery -Arsema Jewellery -Le Strip 239 – McDonalds 241 – Athlete's Foot

	243 – Burger King 245 – Granada T V Rental -Yolanda Skin & Beauty Care 247-251 – Bi-Way Stores LTD 253 – Pastificio Restaurant 257 – Soles Sporting Goods 261 – Extra Touch Hair Styling Place -Golden Electronic -C A Donovan & Associates Inc 267 – Studio 267 271 – Woolskins Warehouse Outlet 273 – Popeye's Famous Fried Chicken & Biscuits 275 – Leather Palace European Factory Outlet 277 – Jewel Case LTD -Chris Footwear 279 – An Evening at La Cage 281 – Taco Bell 283 – Hard Rock Cafeteria 285 – Lick's Chicken & Ribs -Dental Office -Travelair -Dollarsaver Travel & Tours -Baskin-Robbins Ice Cream -Budget Optical -Licks

	-Jerry's Camera 289 – Subs and Scoops 291 – Multi-Tenant Offices -HERE Health & Welfare Clinic 295 – Multi-Tenant Jewellery Stores 301 – Rockwell Import & Export 311 – Summer's 313 – Toronto Currency Exchange 315 – Family Fun 317 – Harvey's Restaurant 319 – Multi-Tenant Commercial 323 – Cheapies Records & Tapes -Downtown Clearance 325 – Toronto Souvenir & Sportswear -Peter's Tailor 327 – Mornignstar 329 – Motel Books -Cinema Two Thousand 331 – Yonge St Discount Market 333 – Toronto Bargain Centre -Japan Camera Centre 1 Hour Photo 335 – Majestic Sound Superstore -Pin Ball Spot 341 – CIBC 347 – Sam The Record Man

	349 – Sam The Record Man 351 – A & A Records & Tapes 355 – Vinyl Museum -Ali's West Indian Roti Shop -Caribbean Roti Delight 357 – Panzeotto & Pizza Original -Star House Chinese Restaurant -Ford Discount, pharmacy -Post Office 359 – The Zanz -Zanzibar Tavern 361 – Flash Jack Inc -Abdul Bargain Shoes -Carnival Records 363 – Pro Image Sports Wear Inc -Tele City Electronics 365 – Cut Above 367 – Crazy Cat 369 – Time Square Books -Sam the Chinese Food Man Tavern 371 – Funland Arcades 373 – Rio Theatre 377 – Stereo People 379 – Bermuda Tavern 381 – Evergreen-Yonge Street Mission

	-Hallelujah's Muffing & Coffee Emporium 385 – La Maison du Croissant Ltee -The Big Slice -Career Canada College -Canadian Union of Educational Workers (National) -Cupe Local Seventy Nine -Mervyn's -De Nachtegaal Van Lisse Travel & Tours -A A Express 387 – Scott's Chicken Villa 389 – Toronto Currency Exchange 399 – Coronet Jewellery Exchange -Barclay Jewellery Cor -Mona Clara Jewellers -Kilislian Diamond Inc -Gold Bar 401 – La Mod 403 – Lindy's Restaurant 405 – Kominek Camera & Optical Repair 407 – Dynasty Gift Boutique 415 – Multi-Tenant Commercial / Offices -Printland Plus 419 – Aggies 425 – R Hiscott Beauty Supplies 427 – Star Sound Records

	429 – Frank & Sandy Hair Stylists -Sound & Music Audio Video Centre 431 – Academy Seafood & Steak 433 – Knosso's Restaurant 469 – Apollo Discount Stores 475 – United Cigar Store -Creighton's -Beaton's -Charming Style Boutique -Williams of the Westbury -Westbury Hotel -Bank of Nova Scotia -We're Nuts Inc -Café Normandie -Evolution Hair

PROJECT NUMBER: 20180710089	
Site Address:	Toronto Ontario
Year: 1985/86	
Site Listing:	-No Civic Listings
Adjacent Properties:	

Yonge Street (146-472 Even)	-All Residential 146 – Moore's The Suit People Inc 160-178 – Simpsons LTD -Post Office Sub Station Simpson 220 – Toronto Eaton Centre -Multi-Tenant Commercial -Hodgkiss Studio LTD -Parkers Cleaners LTD -Copy Copy -Astra Photo -Shoppers Drug Mart -Boots Drug Store -Japan Camera Centre – 1 Hour Photo -Medical Offices -Dental Office -Weight Loss Clinic 302-304 – Scotia Bank 306 – Wendy's Old Fashioned Hamburgers 310 – Atrium On Bay 322 – Hi-Fi City 324 – Heaven's Boutique -Times Square Billiards 328 – Charley's 330 – Leader Fur Co LTD 334 – Funland Arcades

	444 – Multi-Tenant Commercial -Parkers Cleaners LTD -College Park Pharmacy -Dental Office -Fairway Rent-A-Car -Sir Speedy Printing Centre 450 – CIBC 452 – Mac's Plus 454 – The Suntan Centre 458 – Main Event Restaurant 460 – Jeans and Tops 462 – Complex Fashions 464 – Opex Communications LTD 468 – Royal Bank 470 – McDonalds 472 – Chesterfield Shop LTD
Yonge Street (151-475 Odd)	-All Residential 155- Royal Bank of Canada 157 – CIBC 173-175 – Bank of Montreal 177 – Suit Master 181-Canada's Gold Supermarket -Finance Jewellers LTD -His & Hers

	-Goldenhorn Jewellery -Souren & Sons -Tiffany's -Jennifer's -Alex's Jewellery -Victorian Estates -Golden Tree Co -Allison Fine Jewellery -Gold Creation -Shiu Yin Jewellery 185 – Joe Bird's 187 – Diana Sweets LTD -Joe Bird's 189 – Elgin Theatre 191 – Elgin Theatre Box Office 205 – International Christian Crusade -TD Bank -Canadian Watchmaker's Supply -Petty Frances Studio -North Africa Mission -Parents Without Partners Inc -Fellowship of Faith -Bible Study Hour International Christian Crusade -Medical Office 207-Toronto Jewellery Trade Centre

	-Xenon Jewellery -Rimini Jewellers -Katrin Jewellery -Voski Jewellery -Edward's Jewellery -Czarmel Jewellery -Personal Touch -Carringtons -Golden Landmark -Golden Magic 209-Blue Sky 211-Multi Tenant Commercial -Renouf Publishing Co LTD 215-Multi-Tenant Commercial Jewellery 219 – Harvey's 221 – Import Bazaar 223 – Super X Drugs 225 – Silver Rail 227 – Mimi Jeans LTD -Royal Boutique 229 – Multi-Tenant Office / Commercial -Dental Office -Frommes Hair Scalp Clinic 231-233 – Discount Shoes 235 – Town Mini Mart

	-Soles Sporting Goods LTD 237 – Sunrise Record & Tapes -Le Strip 239 – McDonald's 241 – Athlete's Foot 243 – Burger King 245 – Granada T V Rental -Yolanda Skin & Beauty Care 247-251 – Bi-Way Stores LTD 253-255 – Pastificio Restaurant 257 – Saxony Restaurant & Tavern 259 – New Man Wah restaurant 261 – Golden Electronics -Extra Touch Hairstyling 263 – Imperial Theatre 267 – Studio 267 271 – Woolskins Warehouse Outlet 273 – Popeye's Chicken & Biscuits 275 – Provan Ed LTD 277 – Jewel Case LTD -Angela's Leather Wear LTD 279 – Valintino's 281 – Taco Bell 283 – Hard Rock Café 285 – Dental Surgeon

	-Baskin-Robbins Ice Cream -Brown Hal Optical LTD -Cloud Nine Toronto's First Midnight Boutique -Jerry's Camera 289 – Topper Books & Paperback 291 – Catholic Immigration Bureau -Lexington Andrew (Sales Trailing) 295 – Multi-Tenant Offices / Commercial 299 – Coles the Book People 301 – Rockwell Import & Export 311 – Sa-Gi's Delicatessen 313 – Drank's Hamburger -Academy of Fitness Self Defence 315 – Pin Ball Games 317 – Harvey's Restaurant 319 – Yonge-Dundas Flea Market 323 – Cheapies Records & Tapes -Sheffield Jewellers 325 – Crawford Clothes LTD -Titan Tours -Peter's Tailor Shop 327 – Mornignstar 329 – Motel Books -Cinema Two Thousand -Phantasy Books

	333 – Toronto Bargain Centre -Japan Camera Centre 1 Hour Photo 335 – Majestic Sound Warehouse -T-Connection T-Shirts -Show Biz Restaurant 337 – Pin Ball Spot -Music World 345 – CIBC 347 – Sam The Record Man 349 – Hi-Fi Centre 351 – A & A Records & Tapes 355 – Vinyl Museum -Mr. Farrouge 357 – Original Panzerotto Pizza -Top Dog -Ford Drugs -Canada Post -Ford Restaurant 359 – Circus Cellar Dining Lounge -Zanzibar Circus Tavern 361 – Carnival Records -Cy-Mann Clothes LTD -Flash Jack Inc -Mister Surplus LTD 363 – Myles Lou Disegnatore

	365 – Cut Above 367 – Tivoli Restaurant -Mrs Laurence Tarot Card & Palm Readings -Balloon Surprise 369 – Time Square Books -Sam the Chinese Food Man Tavern 371 – Funland Arcades 373 – Rio Theatre 377 – Stereo People 379 – Bermuda Tavern 381 – Yonge Street Records -Merenick Creative Production -Sound Design Recording Studio -Evergreen-Yonge Street Mission 385 – La Maison Du Croissant Ltee -The Big Slice -Canadian dietic Association -Career Canada College -Mercury Youth Services -Toronto School of Business -Polaris Restorations Inc -Cupe Local Seventy Nine -Trew M & Associates -De Nachtegaal Van Lisse Travel & Tour Agency -A A Express

	-Gardiner L L & Association 387 – Scott's Chicken Villa 389 – Classic Camera -Toronto Currency Exchange 399 – Coronet Jewellery Exchange -Barclay jewellery Corp -Mona Clara Jewellers -Farra's Jewellery -Swan Jewellers -Cluster Mine Jeweller -La Petite Place Café -the Gold Cupboard -Solitaire Jewellery LTD -Kilislian Diamond Inc -Nabil & Mary Jewels -Shilla Jewellery -Gold Accents 401 – La Mod 403 – Lindy's Restaurant 405 – Kominek Camera & Optical Repair 407 – Hong Kong Imports 415 – Multi-Tenant Commercial / Offices 419 – Aggies 421 – Min-A-Mart LTD 451 – Woolworth F W Company LTD

	-Canadian Automobile Association (CAA) 469 – Apollo Discount Stores 473 – United Cigar Store -Charming Style 475 – Williams of the Westbury -The Westbury Hotel -Bank of Nova Scotia -Goodmother's Nut Shop -The Coffee Inn

PROJECT NUMBER: 20180710089	
Site Address:	Toronto Ontario
Year: 1978/79	
Site Listing:	-No Civic Listings
Adjacent Properties:	
Yonge Street (146-472 Even)	-All Residential 146 – Clark Shoes LTD -Kibalian Sarkis Studio 158 – Kresge S S Co LTD -Kresge's K Mart Pharmacy LTD -Moda Coiffures LTD

	160-178 – Simpsons Robert Co LTD -Razor’s Edge -Post Office Sub Station 220-290 – Eaton Centre -Cadillac Fairview Corp LTD -Copy Copy -Hodgskiss Studios -Parkers Cleaners -Shoppers Drug Mart -Astral Photo -The Eye Centre -Contemporary Research Centre -Horvath Photography -Imperial Optical 220 – Birks Henry & Sons LTD 302-304 – Scotia Bank 306 – Wendy’s Hamburgers 310 – Manhattan Transfer -D J C Industries 316 – Records on Wheels 318 – Thrifty Riding & Sport Shop Co LTD -Piccadilly Tube 320 – Japan Camera Centre LTD 322 – Kelly’s Stereo Mart 324 – Nari Emporium

	328 – Charley’s 330 – Leader Fur Co LTD 332 – Fran’s Restaurant & Tavern 334 – Funland Arcades 336 – Classy Formal Wear Inc -Vernon’s Upstairs 338 – The Jeanery 340 – Toronto Camera Centre 346 – Florida Fresh Fruit Co 348 – Mister Submarine -India Cottage 350 – Swiss Watch & Clock Co 352 – Young’s Photo Supply LTD 354 – Athen Leatherware LTD 356 – Jeans N’ Tops -Kelly’s Stereo Mart 360 – Centennial Billiards 362 – Swiss Chalet Bar B Q -Her Place 364 – Paradise 2 Cinema 366 – Adam and Eve 370 – The Calcutta 372 – Colosseum Rest -Algord Music LTD 374 – Delta Book Store

	-English Flower Shoppe -Mirabell Flowers & Gifts 376 – P And F Jewellers LTD -Lin Trading Co LTD -Mandarin Jade 380 – TD Bank 384 – Akbar's Court Dining Lounge 388 – Joint Venture -Greeff Fabrics Inc -Consulting Eng -Falconer Robt Studio LTD -Four Seasons Apparel -Morrings Restaurant & Tavern -Robinson's Clothes Shop -Sevan Art Gallery LTD 410 – Mister Submarine 450 – CIBC -Kern's Jewellery LTD -Photographic Illustration -Word for Word Inc 458 – De Boer's Furniture 460 – Jeans and Tops 464 – C K F H Radio -Household Finance Corp of Canada 468 – Royal Bank

	470 – McDonalds 472 – Chesterfield Shop LTD
Yonge Street (151-475 Odd)	-All Residential 151 – Owens & Elmes LTD 155 – Royal Bank of Canada 157 – CIBC 159 – Robert Jones LTD 161 – Dack's Shoe Corp LTD 163 – Sav-In Discount (Yonge) LTD -Braemar of Yonge LTD 165 – Town and Country Shops LTD -Braemer 167 – American Express Co of Canada 169 – Downtown Office Centre No 6 -British Italian Investments LTD -Gold Luck Jewellery -Greenaway A M & C LTD -Barrister's Office -Chiropractic Clinic -A & A Engraving -Steven's Scalp Specialists LTD -Tomorrow's Personnel -Toronto Fire Fighters Association Local 113 171 – CIBC

	-Dynamic Personnel -Technical Service Ins -Barrister & Solicitor's Office -Tweed Realty LTD -Famic Land Co LTD -Donjalen Land Co LTD -Dental Office -Bartel J T & Assoc -United Press International of Can LTD -Downtown Council 173-175 – Bank of Montreal 179 – Vision 20-20 181-183 – People's Jewellers LTD 185 – Joe Bird's 187 – Diana Sweets LTD -Joe Bird's 189 – Yonge Theatre 191 – Natco Clothes LTD 193-197 – Marks & Spencer 201-203-Colonial Tavern Ltd -TD Bank -Canadian Watchmaker's Supply Co -Parlane Studios coml art -Petty Frances Studio coml art -Parents Without Partners Inc

	-North Africa Mission -Colonial Tavern Office -Fellowship of Faith for Muslims -Realty Office -Bible Study HR Int'l Christian Crusade -Osteopath 207-Auciton Room 209-Bright's Wines Ltd 221 – Canadian Government Book Store 225 – Silver Rail 227 – Marmac Jewellers Toronto LTD -Royal Boutique 229 – Multi-Tenant Office / Commercial -Dental Office -Frommes Scalp Specialties -Argus Optical -Consumer Optical Lab 231 – Pennington's Stores LTD 233 – Raynes Shoes 235 – Hallmark Cards -Soles Sporting Goods LTD 237 – Sunrise Record & Tapes -Le Strip 239 – McDonald's -Bargain Boutique

	-Mister Arnold's Nude Body Rubs -Art Metropole 243 – Wanless Building -Clark Shoes LTD 245 – Orientique 247-251 – Tip-Top Tailors 253 – Hip Pockets 253-255 – Leather Fashions 257-259 – Saxony Restaurant & Tavern 261 – Chapman Bros LTD 263 – Imperial Theatre 267 – Studio 267 271 – Leather Fashions 273 – Manhattan Transfer 275 – Provan Ed LTD 277 – Jewel Case LTD -Safari Leather Wear LTD 279 – Friar's Tavern Nickelodon Room 283 – Brown Hal Optical LTD -Dental Office 285 – Basking Robbins Ice Cream -Jonathan's -Classic Book Shops -Jerry's Camera 287 – Hemsley's Jewellers

	289 – Marmac Jewellers Yonge LTD 291 – Howard Johnson's -The Gem Lab -Toronto Transit Commission -Challis Wall Coverings -Optometrist's Office 299 – Coles the Book People -Forth H & Co LTD Research -Eastern Construction Co -Cadillac Fairview Corp Eaton Proj -Foundation Company Building Div -Mazer Joel H Jewellery 311 – Mister Submarine -Sagi's Delicatessen 313 – Frank's Hamburger 315 – Pin Ball Games 319 – Biltmore Theatre -Pow 321 – Steak 'n' Burger Restaurant 323 – Sheffield Jewellers 325 – Crawford Clothes LTD 327 – Disney Shops LTD 329 – Reid's Books Stores -Cinema 2000 335 – Jean Junctions LTD

	-Guys & Gals 337 – Amusement Arcade -Music World 345 – CIBC 347 – Sniderman Radio Sales & Service LTD -Sam the Record Man -Mirabelle Flowers & Gifts 349 – Thrifty's 351 – A & A Records & Tapes 355 – T Shirt & Classic T's 357 – Food Shoppe -Novelty -Ford Drugs -Ford Restaurant 359 – Circus Cellar Dining Lounge 361 – Manhattan Transfer -Mann Cy Clothes LTD -Jumping Jack Flash -Zzzzoom Games & Toys -The Clip Joint 363 – Myles Lou Disegnatore -Jewellery Repair -Aslin Harvey Creations 365 – Whitmore Luggage Shop 367 – Tivoli Restaurant

	369 – Time Square Books 369-371 – Sam the Chinese Food Man Tavern 371 – Funland Arcades 373-375 – Rio Theatre 377 – Leather Fashions 381-383 – Agape -Yonge Street Mission 385 – Church of Scientology 387 – KFC 389 – Bassel's Restaurant & Tavern 399 – Odeon Coronet Theatre 401 – Lynn-Gold Clothes LTD 403 – Lindy's Restaurant 405 – Camera & Optical Instruments 407 – Hong Kong Imports 409 – Torpedo 415 – Multi-Tenant Offices 417 – CIBC 419 – Flagg Bros 421 – His Place Men's Wear LTD 425 – Hiscott Beauty Supplies (LTD) 427 – Acvo Financial Services 429 – Frank & Sandy Hair Stylists 433 – Academy Restaurant 443 – Kresge S S Co LTD

	451 – Woolworth F W Company LTD 469 – Apollo Discount Stores 473 – Duchess of Westbury -Westbury News Stand -Sinardi Carman LTD -Williams of the Westbury 475 – The Westbury Hotel -Bank of Nova Scotia -Tidy's Flowers & Gifts LTD -McNeill Larry Coins

PROJECT NUMBER: 20180710089	
Site Address:	Toronto Ontario
Year: 1972	
Site Listing:	-No Civic Listings
Adjacent Properties:	
Yonge Street (146-472 Even)	-All Residential 146 – Honey Dew Coffee Shop -Royal Over-Seas League (Tor) 158 – Kresge S S Co LTD -KresDurg Pharm LTD

	-Moda Coiffures LTD 160-178 – Simpsons Robert Co LTD -Post Office Sub Station 180-184 – Woolworth F W & Co LTD 186 – Eaton T Co LTD 188 – Reitman's (Ont) LTD 190 – Eaton's of Can LTD -Medical Office -Sub Post Office -Eaton T Drug co 220 – Arliss Shoe Stores LTD 222 – Honey Dew Coffee Shop 224 – City Square Rest 226 – Prom Shoes 228 – Jay-Dee Fashions LTD 230 – Reitman's (Ont) LTD 232 – Agnew-Surpass Shoe Stores LTD 234 – Colourvision Rentals LTD 240 – De Boer's Furn Import LTD 244 – Seller's-Gough Furn Import LTD 246 – Belinda Fashion Shoes 248 – Jamaica Club 250 – Stein's 252 – Goodies Record -Glorene Shoppe

	254 – Singer Co of Can LTD 256 – Textiles Town (Tor) LTD 258 – House of Stein LTD 260 – Clark Shoes LTD 262 – Village Shoes Shoppes LTD 264 – Parthenon Club -Varese Shoes -Adorable Hat Shoppe LTD 266 – Black Tulip Boutique LTD 268 – Jerry's Camera Shop 272 – Berke Ben LTD 274 – Johnston J W LTD 276 – Japan Electronic Centre 278 – Paragon Shoes -Wall Bros Cut-Rate Shoe Registered -Tie City 280 – Edison Shoes LTD 282 – Wong's Camera & Florist 284 – Multi-Tenant Offices -Yamanda Studios 286 – Dundee Tailors (Toronto) LTD 288 – Knox Optical Co -Susanna's Hair stylists 290 – Loheed K B & Son LTD -Latin Quarter Club

	-Burma Teak Furn -Israel Ray Display Serv 292 – Tall Gals Registered 294-296 – Japan Camera Centre LTD 298 – Brown Hall Optical LTD 300 – United Clothing 302-304 – Scotia Bank 306 – Danforth Radio Co LTD 310 – Whalry Royce & Co LTD 312-320 – City Parking Canada LTD, parking lot 322 – Burma-Teak Furn Centre LTD 324 – White Elna Sewing Centre 324-326 – Olympia Bowling 328 – United Clothing -United Hertzman Co LTD 330 – Leader Fur Co LTD 332 – Fran's Restaurant & Tavern 334 – Funland Arcades 336 – Classy Formal Wear Inc 338 – Reid-Rowland LTD 340 – Toronto Camera Centre 346 – Florida Fresh Fruit Co 348 – Ontario Wig Centre LTD 350 – Swiss Watch & Clock Co 352 – Portofino Spaghetti House & Pizzeria

	354 – The Razors Edge -Jean Machine 356 – Times Furn (Downtown) Co 360 – Centennial Billiards 362 – Swiss Chalet Bar B Q 364 – Jeans West LTD -Continental Barber Shop 366 – New Paramount Studios LTD 368 – For Your Shops LTD 370 – Sunny's Jewellery -Standard Co 372 – Colosseum Rest -Club Blue Note 374 – Novelty Hosiery Co LTD -Mandarin Jade -New Empire -Lin Trading Co LTD 376 – Granada TV Rental LTD 380 – TD Bank 382 – African Modern 384 – Lord Byron Steak House 388 – Centennial Optical LTD -Greeff Fabrics Inc -Consulting Eng -Food Consultants

	-Falconer Robt Studio 400 – Loblaw Groceterias LTD 404 – Moorings Restr & Tavern 406 – Robinson's Clothes Shop 408 – Sevan Art Gallery LTD 410 – Hairing Bone Holdings LTD 412-448 – Eaton T Co LTD 450 – CIBC 454 – Kerns Jewellery LTD -Beneficial Finance Co of Can 456-458 – Lyons Furn LTD 464 – Sandler Gordon & Gleiberman -CKFH Radio Sta -X L Personnel Serv LTD 466 – Household Finance Corp of Canada 468 – Royal Bank 470 – Hughes-Owens Co LTD 472 – Chesterfield Shop LTD
Yonge Street (151-475 Odd)	-All Residential 151 – Owens & Elmes LTD 155 – Royal Bank of Canada 157 – CIBC 159 – Jones Doc 161 – Dack's Shoe Corp LTD

	163 – Sav-In Discount (Yonge) LTD -Braemar of Yonge LTD 165 – Town and Country Shops LTD -The Leading Lady 167 – Calderone Shoe Co 169 – Business Girl -Ontario Mortgage Brokers Assn -Greenaway A M &C o LTD -Stone & Co -Storeroom -Barrister's Office -Steven's Scalp Specialists LTD -Barrister's Office -Mfrs Agent -Premier Shoe Co 171 – CIBC -Beneficial Finance Co of Can -Biles Wratten -Barrister's Office -Dental Office -Bothgar Investments LTD -Real Est & Bus Broker -Bothmann H LTD 173-175 – Bank of Montreal 177 – Women's Bakery LTD

	-Honey Dew 179 – Carter Chas L Co LTD 181-183-Peoples Credit 187-Diana Sweets Ltd -Laura Secord Candy Shop -Household Finance Corp of Can -Ulysses Management LTD -Boukydis Properties LTD 189-Yonge Theatre 191-Jackson's Jewel Shop LTD 193-Heintzman & Co LTD -Dental Office -Pre-Met Mfrs LTD -Heintzman & Co -Fidelity Recording 195-Gibson's Men's Wear 197-Big Steel 199-CIBC -Dental Surgeon 201-203-Colonial Tavern Ltd 205 – Tor Dom Bank -Cdn Watchmaker's Sup Co -British America Publ Co LTD -International Christian Fellowship -North Afriac Mission

	-Fellowship of Faith for the Muslims -Arabic Literature Mission -Real Estate Broker's Office -International Christian Crusade -Osteopath's Office 207-Top Discount Stores 209-Bright's Wines Ltd 211-219 – Adams Furn Co LTD 221 – Queen's Printer Bookshop 225 – Silver Rail 227 – Downtown Discount Drusg -Collar & Cuff Shoppe LTD 229 – Multi-Tenant Office / Commercial -Frommes Scalp Specialties -Dental Office -Optometrist's Office 231 – Pennington's Large Size Stores LTD 233 – Thom McAn Shoes 235 – London Luggage -Soles Sporting Goods LTD 237 – Italian Room Shoe of Can -Bruno's Advanced Academy Sch of Hairdressing 239 – Bata Shoe Store 241 – Wig Mart -Alexis Zorbas Supper Club

	243 – Wanless Building -Clark Shoes LTD 245 – State Restaurant -Deer Studio -Diana Travel Serv 247-251 – Tip-Top Tailors 253-255 – Superior Restr 257-259 – Saxony Restaurant & Tavern 261 – Chapman Bros LTD 263 – Imperial Theatre 267 – Studio 267 269 – Skyline Salon 271 – Salsberg Nat Clothes 273 – Durbin Credit Jewellers LTD -Domestic Finance Corp 275 – Provan Ed LTD 277 – Jewel Case LTD -Young's Paper Back Books 279 – Friar's Tavern Nickelodon Room 283 – Friar's Tavern 285-289 – Downtown Theatre 289 – Marmac (Yonge) 299 – Coles Book Store 301 – Burton's Store for Men 311-313 – Brown-Derby Tavern

	-Frank's Hamburger 313 – United DeForest 315 – United DeForest 317 – Tops Uptown Restr LTD 319 – Biltmore Theatre 321 – Steak 'n' Burger Restaurant 323 – Sheffield Jewellers 325 – Crawford Clothes LTD -Algord Music LTD 327 – Disney Shops LTD 329 – Time Square Book Store 331 – Hawk's Nest -Bigland Pub Relations 333 – Le Coq D'Or Tavern & Dining Lounge 335 – Edison Hotel LTD 341 – CIBC 345 – His Place Men's Wear 347 – Sniderman Radio Sales & Service LTD -Sam the Record Man 349 – Steele's Tavern 351 – A & A Book Store & Record Bar 355 – Toben H & Sons Jewellery 357 – Paige Optical Serv -Crazy Steer Restr -Ford Drugs

	-Ford Restr 359 – Zanzibar Tavern LTD 361 – Mann Cy Clothes LTD -Tie-City LTD 363 – Myles Lou Disegnatore 365 – Whitmore Luggage Shop -Jewellery Repairs 367 – Tivoli Restaurant -Concepts Tor 369 – Reid Books & Posters 371 – Canadian Sportswear -Canadian Novelty Shirt Co 373-375 – Rio Theatre 377 – House of Mann LTD 379 – Bermuda Tavern 381-383 – Yonge Street Mission 385 – Cdn Broadcasting Corp 387 – Zumberger Restrs 389 – Bassel's Lunch LTD 399 – Odeon Coronet Theatre 401 – Lynn-Gold Clothes LTD 403 – Lindy's Restaurant & Tavern 407 – Hong Kong Emporium 409 – Nero's Heroes 415 – O K Parking Ltd, parking lot

	419 – Flagg Bros 421 – His Place Men's Wear LTD 425 – Hiscott Beauty Supplies (LTD) 427 – Acvo Financial Services 429 – Fifth Season Expression Shop LTD 431 – McDermott Discount Stores -International Concessions Registered Adv 433 – Academy Restaurant 437 – Watson Jack Sports Stores LTD 439 – Frank's Barber Shop & Hair Styling -Pyrzas Travel Agency 441 – Carlton-Yonge Photots 443 – Kresge S S Co LTD 451 – Woolworth F W Company LTD 469 – Apollo Discount Stores 471 – Bank of Nova Scotia 473 – Duchess of Westbury -Sinardi Carman LTD -Williams of the Westbury -Tidy's Flowers & Gifts 475 – Westbury Hotel

PROJECT NUMBER: 20180710089	
Site Address:	Toronto Ontario

Year: 1965	
Site Listing:	-No Civic Listings
Adjacent Properties:	
Yonge Street (146-472 Even)	-All Residential 146 – Honey Dew Coffee Shop -Royal Overseas League (Tor) 158 – Kresge S S Co LTD -Moda Coiffures LTD 160-178 – Simpsons Robert Co LTD 180-184 – Woolworth F W & Co LTD 186 – Eaton T Co LTD 188 – Reitman's (Ont) LTD 190-218 – Eaton's of Can LTD 220 – Arliss Shoe Stores LTD 222 – Honey Dew Coffee Shop 226 – French Room Shoes 228 – Jay-Dee Fashions LTD 230 – Reitman's (Ont) LTD 232 – Agnew-Surpass Shoe Stores LTD 234 – D'Allaird's LTD 244 – Seller's-Gough Furn Import LTD 246 – Coquette Shoes

	248-250 – Stein's -May Co LTD 252 – Mundinger CO LTD -Mundinger Music Co -Glorene Shoppe 254 – Singer Co of Can LTD 256 – Brodey, Draimin Furs (Toronto) 258 – Antonio's Bootery LTD -Guilio's Hair Systems -Ingram & Roberts 260 – Clark Shoes LTD 262 – Cameo Room Shoes 264 – Esquire Clothes Shop -Parthenon Club -Adorable Hat Shoppe LTD 266 – Mam'Selle Shoes 268 – Optician's Office 270 – Tina Shoes 274 – Johnston J W LTD 276 – Jerry's Camera Shop -King Optical Co 278 – Paragon Shoes -Roxy Shoe Store 280 – Edison Shoes LTD 284 – Collacutt Luggage Shops

	-Chartered Accountant's Office -Name-On-Stationery Co LTD -Art Craft Greeting Card Co LTD -Quality Stationery Co -Yamada Studios -Universal Jewellery Mfg Co -Rawle Dial Co -S P Importing CO LTD -Lanco Watch Co -Forth H & Co LTD -Gold Star Importing Co LTD 286 – Dundee Tailors (Toronto) LTD 288 – Knox Optical Co -Style Centre Beauty Salon 290 – Walk Over Shoes -Loheed K B & Son LTD -Latin Quarter Club 292 – Swords LTD -Tall Gals Reg'd 294-296 – Japan Camera Centre LTD 298 – Brown Hal Optical LTD 300 – United Clothing 302-304 – Scotia Bank 306 – Danforth Radio Co LTD 310 – Whalry Royce & Co LTD

	312-320 – City Parking Canada LTD 322 – Denmark Furniture Centre 324-326 – Olympia Bowling 328 – United Clothing -United Hertzman Co LTD 330 – Leader Fur Co LTD 332 – Fran's Restaurant 334 – Aladdin Discount Furniture LTD 336 – Shoe Repair -Plazarama Valley Cleaners -Swiss United Watchmakers 338 – Reid-Rowland LTD 340 – Wilson Harold A Co of Toronto LTD 346 – Florida Fresh Fruit Co 348 – Simmons & Son LTD -Optometrist's Office 350 – Helen's House of Corsetry 352 – Bernard's 354 – Warren-Evans Men's Wear LTD 356 – Royal Furniture Mfrs 360 – Derby Billiards 362 – Swiss Chalet Bar B Q 364 – Alter Furs LTD -Continental Barber Shop 366 – New Paramount Studios LTD

	368 – For Your Shops LTD 370 – Reliable Loan office -Downtown Signs 372 – Colosseum Spaghetti House -Club Blue Note 374 – Novelty Hosiery Co LTD -Ko's Linens -Peiping Importing Co LTD -Ko Wing Kan Co LTD 376 – Gary's Jewellers LTD 380 – TD Bank 382 – African Modern 384 – Capri Restaurant 388 – Canadian Sunday School Distributor -Trans-Optical LTD -Canadian Institute of Steel Construction Inc -Presbyterian Publications 400 – Loblaw Groceterias LTD 404 – Moorings Restr & Tavern 408 – Empire Wallpaper & Paint LTD -Canadian Wallpaper Mfrs 410 – Junor Wm LTD -Haviland Theodore & Co LTD 412-448 – Eaton T Co LTD 450 – CIBC

	454 – Kerns Jewellery LTD -Beneficial Finance Co of Can -Dental Office 456-458 – Lyons Furn LTD 460 – Coward Credit Clothes LTD 464 – Sandler Gordon & Gleiberman -CKFH Radio Sta -Kerns Jewellery LTD -Wales & Duncan 466 – Household Finance Corp of Canada 468 – Royal Bank 470 – Hughes-Owens Co LTD 472 – Chesterfield Shop LTD
Yonge Street (151-475 Odd)	-All Residential 151 – Owens & Elmes LTD 151-155 – Royal Bank of Canada 157 – CIBC 159 – Jones Doc 161 – Dack's Shoe Corp LTD 163 – Sav-In Discount (Yonge) LTD -Braemar of Yonge LTD 165 – Town and Country Shops LTD -The Leading Lady 169 – Business Girl

	-Ontario Mortgage Brokers Assn -Greenaway A M &C o LTD -Barrister's Office -Watchmaker's Office -Electric Auto-Lite LTD -Storage -Carile LTD 171 – CIBC -Real Estate Office -Bothgar Investments LTD -Community Finance Corp -Barrister's Office -Dental Office -Acct & Auditor's Office 173-175 – Bank of Montreal 177 – Women's Bakery LTD -Honey Dew 179 – Optometrist's Office 181-183-Peoples Credit Jewellers LTD 185 – Laura Lee Co LTD 187-Houshold Finance Corp of Canada -Diana Sweets LTD -Laura Secord Candy Shop -Real Estate Broker's Office 189-Loew's Theatre

	191-Jackson's Jewel Shop LTD 193-Heintzman & Co LTD -Dental Office -Pre-Met Manufacturers LTD -Music Teacher -Fidelity Recording -Elocution 195-Martini's 197-Four Winds 199-CIBC -Dental Office 201-203-Colonial Tavern Ltd -Two Hundred & Three Yonge St LTD 205 – Tor Dom Bank -Cdn Watchmaker's Sup Co -Optometrist's Office -British American Publishing Co LTD -Ceylon & India General mission and Pakistan Christian Fellowship -International Christian Crusade -Osteopath's Office 207-Action Sales 209-Bright's Wines Ltd 211-223 – Adams Furn Co LTD 225 – Silver Rail 227 – Downtown Discount Drugs

	-Williams' Hat Shop 229 – Multi-Tenant Office / Commercial -Frommes Scalp Specialties -Dental Office -Optometrist's Office 231 – Pennington's Large Size Stores LTD 233 – MacLean Donald Linens LTD 235 – London Luggage -Soles Sporting Goods LTD 237 – Draiman Ladies Wear -Draiman's Salon -Little Trinidad 239 – Bata Shoe Store 241 – Evangelical Book Shop -Evangelical Publishers -Beacon Film Service -Beacon Publishers LTD -Bridal Modes Inc 243 – People's Credit Jewellers -Clark Shoes LTD 245 – State Restaurant -Deer Studio -Minakakis Travel Service 247-251 – Tip-Top Tailors 253-255 – Superior Restr

	257-259 – Saxony Restaurant & Tavern 261 – Chapman Bros LTD 263-265 – Imperial Theatre 267 – Studio 267 269 – Royal Burger -Skyline Salon 271 – Bond Clothes Shop 273 – Durbin Credit Jewellers LTD -Domestic Finance Corp 275 – Provan Ed LTD 277 – Jewel Case LTD -Young's Paper Back Books 279 – Friar's Tavern Nickelodon Room 283 – Friar's Tavern 285-289 – Downtown Theatre 289 – Kelles Furniture Co LTD 297-299 – Coles C & Co LTD 301 – Continental Clothes LTD 311-313 – Brown-Derby Tavern -Frank's Hamburger 313 – United DeForest 315 – United DeForest 317 – Tops Restr LTD 319 – Biltmore Theatre 321 – Steak 'n' Burger Restaurant

	323 – Sheffield Jewellers 325 – Crawford Clothes LTD 327 – Disney Shops LTD 329 – Empire Shoe Repairs -Times Square -Nelson I A Book Centre 331 – Olympia Tavern 333 – Le Coq D'Or Tavern & Dining Lounge 335 – Edison Hotel LTD 341 – CIBC 345 – Peston Alf Customs Shop 347 – Sniderman Radio Sales & Service LTD -Sam the Record Man 349 – Steele's Tavern 351 – A & A Book Store & Record Bar 355 – O'Donnell's Good Used Clothing -Toronto Number One Ice Skates Exchange -Novello's Hair Stylists 357 – Paige Optical Service -Dinty Moore's -Ford Drugs 359 – Zanzibar Tavern LTD -Maytime Manufacturing Jewellers LTD 361 – Mann Cy Clothes LTD -Saba Shoe Store

	363 – Myles Lou Disegnatore 365 – Central Camera & Custom Audio -Witmore Luggage Shop -Maison Beauty Salon -East End Accordion School 367 – Tivoli Restaurant -Pyrzas Travel Agency -Society of Florina -Cretans Assn of Toronto 369 – Robinson's Clothes -Canadian Sportswear -Romac Crestings 371 – Parkdale Wines LTD 373-375 – Rio Theatre 377 – House of Mann LTD 379 – Bermuda Tavern 381-383 – Yonge Street Mission 385 – Cdn Broadcasting Corp 387 – Shelton Sherwood Co LTD 389 – Bassel's Lunch LTD 399 – Odeon Coronet Theatre 401 – Kling's Cameras 403 – Lindy's Restaurant 405 – Swiss Watch and Clock Shop 407 – Mattia Beauty Salon

	409 – Gabriel's Barber Shop 417 – White Chef Hamburger 419 – Benny's Smoke & Gift Shop 421 – Lynn-Gold Clothes 423 – Robertson Shoe Repair -Frank's Barber Shop 425 – Four Twenty-Five Shoppe -Mister Al Men's Shop 427 – Gold Metal Meat Market -Universal Watch Co 429 – Lion Sporting Goods Co of Can LTD 431 – International Concessions Reg'd -Mister Al Men's Shop 433 – Academy Restaurant 435-439 – Mercantile Finance Building 435 – Murray Arthur Studios of Dancing 437 – Harold's Record Bar 439 – A & B Sound 441 – Royal Studios 443 – Kresge S S Co LTD 451 – Carlton Tower -Laura Secord Candy Shops LTD -Evangeline Shops LTD -Woolworths F W Co LTD 469 – Apollo Discount Stores

	471 – Bank of Nova Scotia 475 – Westbury Hotel -Williams of the Westbury -Tidy S & Son LTD

PROJECT NUMBER: 20180710089	
Site Address:	Toronto Ontario
Year: 1960	
Site Listing:	-No Civic Listings
Adjacent Properties:	
Yonge Street (146-472 Even)	-All Residential 146 – Honey Dew Coffee Shop -Royal Overseas League (Tor) 158 – Kresge S S Co LTD 160-178 – Simpsons Robert Co LTD 180-184 – Woolworth F W & Co LTD 186 – Eaton T Co LTD 188 – Reitman's (Ont) LTD 190-218 – Eaton's of Can LTD 220 – Arliss Shoe Stores LTD 222 – Honey Dew Coffee Shop

	224 – Smith W H & Son Canada LTD 226-230 – Clayton's Stores LTD 232 – Agnew-Surpass Shoe Stores LTD 234 – D'Allaird's LTD 240 – Northway John & Son LTD -Northway Co LTD 244-246 – Seller's-Gough Fur Import LTD 248-250 – May Co LTD 252 – Mundinger Co LTD -Glorene Shoppe -Art-Rite 254 – Singer Co of Can LTD 256 – Brodey, Draimin & Co, furriers 258 – Applegath L H & Son LTD 260 – Pollocks Shoes LTD -Town & Country Shops Brody's LTD 262 – Proctor's Fine Diamonds LTD -Proctor's Optical 264 – Betty Jane Shoe Co LTD -Parthenon Club -Adorable Hat Shoppe LTD 266 – Antonio's Bootery LTD 270 – Vogue Shoes 272 – Suss-Man's 274 – Johnston J W LTD

	276 – Stevens Jerry's Camera Shop -King Optical Co 278 – Paragon Shoes -Zinette Shoppe 280 – Edison Shoes LTD 282 – Morse Credit Jewellers LTD 284 – Collacutt Luggage Shops -Morse Credit Jewellers LTD -Name-On-Stationery Co LTD -Art Craft Greeting Card Co -S P Importing Co LTD -Yamada Studios -Universal Jewellery Mfg Co -Zenner Frank E Realty LTD -Forth H & Co LTD -Lasalle Products Co LTD -Medco Products (Canada) LTD -Capitol Entertainment Bureau -Casual Accommodation Bureau 288 – Knox Optical Co -Ronson Tailors -Style Centre Beauty Salon 290 – Walk Over Shoes -Loheed K B & Son LTD -New Midtown Billiards

	292 – Swords LTD -Tall Gals Reg'd 294-296 – Artison Shoes LTD 298 – Brown Hal Optical LTD 300 – United Clothing 302 – Scotia Bank -Sevier Hair & Scalp Clinic -Citizen's Finance Co LTD -United Cigar Stores 304 – Coward Clothes 304-308 – Kay John Co LTD 310 – Whalry Royce & Co LTD 312 – Whitmore Luggage Shop 314 – Bison Studio -Actors Lane Studio 316 – L-Mo Gifts & Flowers 320 – Empire Shoe Rebuilders 322 – Anderson's 324 – Life Radio & TV Co 324-326 – Olympia Bowling 328 – United Clothing 330 – Leader Fur Co LTD 332 – Junor Wm LTD -Haviland Theodore & Co LTD 334 – Toronto Discount Furniture Co LTD

	336 – Collis A R Furniture Co 338 – Reid-Rowland LTD 340-346 – Allen Stores LTD 348 – Simmons & Son LTD -The Tie Shop 350 – Helen's House of Corsetry 354 – Imperial Shoe Clinic -Warren-Evans Men's Wear LTD 356 – Royal Furniture Mfrs 360-362 – Model House Ladies Wear 364 – Alter Furs LTD 366 – Milady Shoppe 368 – Optometrist's Office 370 – Reliable Loan Office -Circle Diamond Importers 372 – Anchor Fish & Chips Snack Bar -Columbia Bridge & Social Club 374 – Novelty Hosiery Co LTD -Ko's Linens -Peiping Importing Co LTD -Ko Wing Kan Co LTD 376 – Gray's Jewellers 380 – TD Bank 382 – Flair Fashion Frocks LTD 384 – Capri Restaurant

	388 – Huta P R & Co -Capital Tax Service CO LTD -Office Assistance Diversified -Trans-Optical LTD -Canadian Institute of Steel -Canadian Institute of Steel Construction Inc -Millian F S & Co LTD -Seburn, Younkie & Baker -Hotel Overload 400 – Loblaw Groceterias LTD 404 – Chicken Palace -Athenian Room 406 – Lebo Bros -Deison Rod LTD 408 – Empire Wallpaper & Paint LTD 410 – Slenderella International 412-448 – Eaton T Co LTD 450 – CIBC 454 – Kerns Jewellery LTD -Beneficial Finance Co of Can -Dental Office 456-458 – Lyons Furn LTD 460-462 – Coward Credit Clothing -Lipson S J Enterprises 464 – Sandler Gordon & Gleiberman -Orr Wm R LTD

	-CKFH -Kerns Jewellery LTD -Wales & Duncan 466 – Household Finance Corp of Canada 468 – Royal Bank 470 – Hughes-Owens Co LTD 472 – Chesterfield Shop LTD
Yonge Street (151-475 Odd)	-All Residential 151 – Owens & Elmes LTD 151-155 – Royal Bank of Canada 157 – Canadian Bank of Commerce 159 – Jones Doc 161 – Dack's Shoe Corp LTD 163-167 – Silver Auto Parks LTD, parking lot 169 – Business Girl -Greenaway A M &C o LTD -Barrister's Office -Real Estate Agent's Office 171 – CIBC -Pencraft Shop -Community Finance Corp -O'Donnell & Cormack -Grant Collection Agency -York Discount Co LTD

	-Barrister's Office -Dental Office -Accountant & Auditor's Office 173-175 – Bank of Montreal 177 – Women's Bakery LTD -Honey Dew 179 – Optometrist's Office 181-183-Peoples Credit Jewellers LTD 185 – Laura Lee Co LTD 187-Houshold Finance Corp of Canada -Diana Sweets LTD -Laura Secord Candy Shop -Charmaine Club 189-Loew's Theatre 191-Jackson's Jewel Shop LTD 193-197-Heintzman & Co LTD 195-Heintzman & Co LTD -Dental office -Trinity College of Music London England -Precious Metalcraft -Trinity College of Music London England -Fidelity Recording 199-Canadian Bank of Commerce -Dental Office 201-203-Colonial Tavern Ltd

	205 – Multi-Tenant Offices -Optometrist's Office -Osteopathy's Office 207-Rose Jewellers 209-Bright's Wines Ltd 211-219 – Adams Furn Co LTD 225 – Silver Rail -Georgas Michl P Co LTD 227 – Town & Country Shops Brody's LTD -Williams Hat Shop 229 – Multi-Tenant Office / Commercial -Dental Office -Optometrist's Office -Medical Office -Repro-Graphic Print service -Fromme's Scalp Specialists 231 – Pennington's Large Size Stores LTD 233 – MacLean Donald Linens LTD 235 – London Luggage Shop -ARliss Shoe Store 237 – Draiman Ladies Wear 239 – Bata Shoe Store 241 – Evangelical Book Shop -Evangelical Publishers -Beacon Camera Shop

	-Beacon Film Service -Beacon Publishers LTD 243 – People's Credit Jewellers -Clark Shoes LTD 245 – State Grill -Deer Studio -Minakakis Travel Service 247-251 – Tip-Top Tailors 253-255 – Superior Tea Rooms 257-259 – Saxony Restaurant & Tavern -Rameses Temple 259 – Bowling Displays LTD -Admiration Trophies LTD 261 – Chapman Bros LTD 263-265 – Imperial Theatre 267 – The Stagg Shop -Latin American Dance Studio -Friday Caterers 269 – Skyline Salon 271 – Bond Clothes Shop 273 – Durbin Credit Jewellers LTD -Domestic Finance Corp 275 – Provan Ed LTD 277 – Jewellers -United Cigar Stores LTD

	279 – Perrin H & W Co LTD -Toronto Musicians Assoc -Promenade Symphony Orchestra 283 – Childs of Canada LTD 285-289 – Downtown Theatre 291-295 – Yolles Furn CO LTD 297-299 – Coles C & Co LTD 301 – Continental Clothes LTD 311-313 – Brown-Derby Tavern -Frank's Hamburger 313 – United DeForest 315 – United DeForest 317 – Tops Restr LTD 319 – Biltmore Theatre 321 – Steak 'n' Burger Restaurant 323 – Sheffield Jewellers 325 – Crawford Clothes LTD -Superior Finance LTD -Superior Discount LTD -Posluns Bros 327 – Disney Shops LTD 329 – Chambers Doug Shoes LTD -Al's Mens Wear 331 – Olympia Recreation Club LTD -Olympia Tavern

	333-337 – Olympia Tavern -Le Coq D'Or Tavern -Edison Hotel 341 – Canadian Bank of Commerce 345 – Weston Alf Customs Shop 347 – McDonald & Wilson Lighting Studios LTD 349 – Steele's Tavern 351 – A & A Book Store -Post Office 353 – Miss Ruth's Cleaners 355 – O'Donnell's Good Used Clothing -Michael's Hair Stylists 357 – Paige Credit Jewellers LTD -Dinty Moore's -Ford Drugs 359 – Zanzibar Tavern LTD -Morgan Robt Dance Studios 361 – Mann Cy Clothes LTD -Saba Shoe Store 363 – Mendelson, Luke, Ennis Galleries LTD -Metro Gift Sales 365 – Central Camera -Witmore Luggage Shop -Maison Beauty Salon -Daciuk Paul Accordian School

	-Thomsen Products 367 – Tivoli Restaurant -Rex Travel Agency -Hellanic Tribune of Canada 369 – Robinson's Clothes 371 – Parkdale Wines LTD 373-375 – Rio Theatre 379 – Bermuda Tavern 381-383 – Yonge Street Mission 385 – Department of Public Works of Canada -Architects Branch -Harbours & Rivers Branch -Trans Canada Highway Branch 387 – Shelton Sherwood Co LTD 389 – Bassel's Lunch LTD 399 – Savoy-Biltmore Theatre 401 – Kling's Jewellery LTD -Camera Repairs -Kling's LTD 403 – Lindy's Restaurant 405 – Swiss Watch and Clock Shop 407 – Liisa's Beauty Salon 409 – Gabriel's Barber Shop -Canadian Clothing Exchange 411 – Robertson Shoe Repair

	413 – Frank & Joe Barber Shop 415 – Eaton Girls Club -Associated Merchandisers LTD -Connor Washer Service -Mattia Beauty Salon 417 – White Chef Hamburger 419 – Benny's Smoke & Gift Shop 421 – Lynn-Gold Clothes 423 – Fern Electronics Hi-Fi -Telefunken Radio & TV Mfg Co Telefern Electronics 427 – Gold Metal Meat Market -Swiss Precision Watch Co 429 – Lion Sporting Goods Co of Can LTD 431 – Calvert Distillers LTD -Stessel & Borden LTD 433 – Pagoda Restaurant 435-439 – Mercantile Finance Building 435 – Murray Arthur Studios of Dancing 437 – Records Clearance Depot 439 – A & B Sound 441 – Royal Studios 443 – Kresge S S Co LTD 451 – Carlton Tower -Laura Secord Candy Shops LTD

	-Evangeline Shops LTD -Woolworths F W Co LTD 469 – Classic Gift & Hobby 471 – Bank of Nova Scotia 475 – Westbury Hotel -Westbury Barber Shop

PROJECT NUMBER: 20180710089	
Site Address:	Toronto Ontario
Year: 1955	
Site Listing:	-No Civic Listings
Adjacent Properties:	
Yonge Street (146-472 Even)	-All Residential 146 – Virginia Dare LTD 158 – Kresge S S Co LTD 160-178 – Simpsons Robert Co LTD 80-184 – Woolworth F W & Co LTD 186 – Eaton T Co LTD 188 – Reitman's (Ont) LTD 190-218 – Eaton's of Can LTD 220 – Arliss Shoe Stores LTD

	222 – Honey Dew Coffee Shop 224 – Smith W H & Son Canada LTD 226-230 – Clayton's Stores LTD 232 – Agnew-Surpass Shoe Stores LTD 234 – D'Allaird's LTD 240 – Northway John & Son LTD -Northway Co LTD 244-246 – Seller's-Gough Fur Co LTD 248 – Belgium Glove Hosiery Co LTD 250 – Sandra Frocks 252 – Agnew-Surpass Shoe Stores LTD -Glorene Shoppe 254 – Singer Sewing Machine Co 256 – Brodey, Draimin & Co, furriers 258 – Applegath L H & Son LTD 260 – Pollocks Shoes LTD -Virginia Dare LTD 262 – Proctor's Fine Diamonds LTD -Proctor's Optical 264 – Betty Jane Shoe Co LTD -Cosmopolitan Recreation Club -Adorable Hat Shoppe LTD 266 – Embassy Frocks 270 – Vogue Shoes 272 – Suss-Man's

	274 – Johnston J W LTD 276 – Cardinal Ties -Ritholtz Optical Co 278 – Paragon Shoes -Minette Millinery 280 – May Co 282 – Morse Credit Jewellers LTD 284 – Edison Shoe Store -Universal Photo Co LTD -Ronso Tailors -Name-On-Stationery Co LTD -Yamada Studios -Avon Products of Can LTD -A & A Jewellers -Dunhill Alfred of London LTD -Optometrist's Office -Forth H & Co LTD 288 – Knox Optical Co -Telex Hearing Aids -Knox Optical Hearing aids -Thirty-Up Club -Morse Credit Jewellers LTD 290 – Walk Over Shoes -Loheed K B & Son LTD -New Midtown Billiards

	292 – Swords LTD -Pennington's 294-296 – Artison Shoes LTD 298 – Optometrist's 300 – Rogers Credit Jewellers 302 – Scotia Bank -Farrell Hair Experts LTD -United Cigar Store 304 – Coward Clothes 304-308 – Kay John Co LTD 310 – Whalry Royce & Co LTD 312 – Boswell's Trunk & Leather Goods 314 – Faibish Pant Contractors -Freeman Neckwear Co -Bison Studio 316 – Gold's Ladies Wear 318 – Shore's Wm Lingerie 320 – Empire Shoe Rebuilders 328 – United Clothing 330 – Leader Fur Co LTD 332 – Junor Wm LTD -Haviland Theodore & Co LTD 334 – Aladdin Rug Co LTD 336 – Allen Stores LTD 338 – Reid-Rowland LTD

	346 – Allen Stores LTD 348 – Simmons & Son LTD -Glory Shirts 350 – Helen's House of Corsetry 352 – Rose Millinery 354 – Donn Harold Fur CO -Queen Stamp Exchange -Suss-Man's 356 – Royal Chesterfield & Furniture Co 358 – Model Home Furnishings 360-362 – Model House Ladies Wear 364 – Alter Furs LTD 366 – Milady Shoppe 368 – Optometrist's Office 370 – Reliable Loan Office -Circle Diamond Importers 372 – Anchor Fish & Chips Snack Bar 374 – Novelty Hosiery Co LTD -Ko's Linens -Peiping Importing Co LTD -Ko Wing Kan Co LTD 376 – Gray's Jewellers 380 – Dominion Bank 382 – Flair Fashion Frocks LTD 384 – Capri Restaurant

	388 – Huta P R & Co -Capital Tax Service Co LTD -Office Assistance Diversified -Don Valley Paper Co LTD -Alliance Paper Mills LTD -Graham & Sibbett LTD -Milligan FF S & Co LTD -Seburn, Younkie & Baker -Jagenberg Turner & Co LTD -Southam Newspapers of Can LTD -Southam Co LTD 400 – Kresge S S & Co LTD 404 – Chicken Palace 406 – Lebo Bros 408 – Sally's Shops LTD 410 – Tymblyn G LTD 412-448 – Eaton T Co LTD 450 – Canadian Bank of Commerce 454 – Kerns Jewellery LTD -Personal Finance Co -Dental Office 456-458 – Lyons Furn LTD 460-462 – Coward Credit Clothing 464-466 – Household Finance Corp of Can -Orr Wm R LTD

	468 – Royal Bank 470-476 – Train Bros LTD
Yonge Street (151-475 Odd)	-All Residential 151 – Owens & Elmes LTD -Woman's Bakery 153 – Honey Dew LTD 155 – Applegatn L J & Sons LTD 157 – Royal Bank of Canada 159 – Jones Doc Men's Shop 161 – Young's Jewellers (Toronto) LTD 163 – Penington's Large Size Shops -Clark Shoes LTD -Barber's Office 165 – Multi-Tenant Offices -Optometrist's Office -Dental Office -Best Fur Co -Physicians Cleaning Service 167 – Corsair Restaurant -Biltmore Restaurant -Farb's Ladies Apparel 169 – Multi-Tenant Offices -Dental Office -Flor-Enz Millinery

	171 – Imperial Bank of Can -Jenner C R & Co -Community Finance Corp -Barrister's Office -Real Estate's Office -Accountant & Auditor's Office -Dental Office -Assn of Ontario Land Surveyors 173-175 – Bank of Montreal 177 – Women's Bakery LTD -Hunt LTD -Honey Dew 179 – Optometrist's Office 181-Peoples Credit Jewellers LTD -Wembley Clothes 183 – People's Credit Jewellers LTD 185 – Laura Lee Co LTD 187-Household Finance Corp of Canada -Diana Sweets LTD -Laura Secord Candy Shop 189-Loew's Theatre 191-Jane Grey Hat Shop 193-197-Heintzman & Co LTD 195-Heinzman & Co LTD -Dental Office

	-Trinity College of Music London England -Burke's Resort Agency -Kiwania's Music Festival Assn -Musical Offices 199-CIBC -Dental Office 201-203-Colonial Tavern Ltd 205 – Multi-Tenant Offices -Optometrist's Office -Kolmar-Wilckens LTD, mfg chemists -Dental Office -Osteopath's Office 207-Rose Jewellers 209-Bright's Wines Ltd 211-219 – Adams Furniture Co LTD 225 – Silver Rail -Georgas Michl P Co LTD 227 – Susan Jay Apparel -Williams Hat Shop 229 – Multi-Tenant Office / Commercial -Dental Office -Medical Office -Repro-Graphic Print Service -New Paramount Studios -Fromme's Scalp Specialists

	-King Optical Co 231 – Dorchester Shops 233 – MacLean Donald Linens LTD 235 – London Luggage Shop -Arliss Shoe Store 237 – Draiman Ladies Wear -Canadian High News -International Office Equipment -Oceanic Novelty Co 239 – Bata Shoe Store 241 – Toronto Radio & Sports LTD 243 – Subway Variety Stores -People's Credit Jewellers 245 – State Grill -Skyline Salon -Bluebird Tea Rooms 247-251 – Tip-Top Tailors 253-255 – Superior Tea Rooms 257-259 – Harmony Grill 259 – Bowling Displays LTD 261 – Chapman Bros LTD 263-265 – Imperial Theatre 267 – Webster Clothes 269 – Mann Cy Clothes 271 – Bond Clothes Shop

	273 – Durbin Credit Jewellers LTD -Domestic Finance Corp 275 – Provan Ed LTD 277 – Jewellers -United Cigar Stores LTD 279 – Household Finance Corp of Can -Perrin H & W Co LTD -Toronto Musicians Assoc -Promenade Symphony Orchestra -Promenade Symphony Concerts 283 – Childs of Canada LTD 285-289 – Downtown Theatre 291-295 – Yolles Furn CO LTD 297 – Laura Secord Candy Shops LTD 299 – Wilson Harold A Co of Toronto LTD 301 – Continental Clothes LTD 311-313 – Brown-Derby Tavern 313 – Greek Canadian Club 315 – United DeForest 317 – Tops Restaurant 319 – Biltmore Theatre 325 – Crawford Clothes LTD -Canadian Food Products LTD -Honey Dew Coffee Shop -Superior Finance LTD

	-Superior Discount LTD 327 – Disney Shops LTD 329 – Bilton Shoe Stores -AL's Men's Wear 331 – Olympia Recreation Club LTD -Olympia Billiard Academy 333-337 – Olympia Tavern 341 – Canadian Bank of Commerce 343-345 – Brown's Sports & Cycle Co LTD -Sporting Goods Mfg Co -Associated Broadcasting Co 347 – McDonald & Wilson Lighting Studios LTD 349 – Steele's Tavern 351 – A & A Book Store -Post Office 353 – Atomic Cleaners 355 – O'Donnell's Good Used Clothing -Nut Shell Studio 357 – Paige Credit Jewellers LTD -Simpson Bros 359 – Zanzibar Tavern LTD -Morgan Robt Dance Studios 361 – Saba Ed Shoes 363 – Dominion Auction Gallery -Dominion Watch Hospital

	-Mendelson, Luke, Ennis Galleries LTD 365 – Central Camera -Barrow Music Supplies -La Salle Products Co -Medco Products (Canada) LTD -Zenner Frank E Realty LTD 367 – Tivoli Restaurant -Rex Travel Agency -Photography Studio 369 – Robinson's Clothes 371 – Parkdale Wines LTD 373-375 – Rio Theatre 377 – Downtown Men's Wear 379 – Bermuda Tavern 381-383 – Yonge Street Mission 383 – Canadian Brazilian Services LTD 385 – Shelton-Sherwood CO LTD 387-389 – Bassel's Lunch LTD 399 – Savoy-Biltmore Theatre 401 – Kling's Jewellery LTD -Universal Commercial Agency -Service Bureau Regd -Service Bureau Reg'd 403 – Lindy's Restaurant 405 – Swiss Watch Shop

	407 – Mariea's Beauty Salon 409 – Gabriel's Barber Shop -Canadian Clothing Exchange 411 – Robertson Shoe Repair 415 – Eaton Girls Club -Associated Merchandisers LTD -Connor Washer Service -Paul's Beauty Salon 417 – White Chef Hamburger 419 – IGA Super Market 421 – Lynn-Gold Clothes 423 – Royal Studio 425 – Benny's Cigar Store -Midtown Fruit Market 427 – Gold Metal Meat Market -Swiss Precision Watch Co 429 – Lion Sporting Goods Co of Can LTD 431 – Calvert Distillers LTD -Carveth Walter A LTD 433 – Pagoda Restaurant 435-439 – Mercantile Finance Building -Bedell Men's Shop -Murray Arthur School of Dancing 437 – Ontario Optical Parlors LTD 439 – Jenny Lind Candy Shops LTD

	441 – Bedeli Dept Stores Reg'd 443 – Kresge S S Co LTD 451 – United Cigar Stores 453 – Clean-It-Eria -Queens Restaurant -Bowles Hairdressing 457 – Classic Cigar Store 459 – New Life Shoe Repair 461 – White Plaza Hamburger 463 – Clever Cleaners 465 – Model Fish & Chip Store 467 – Barber Shop 469 – Clark's Bakery 471 – C B Orthopedics of Canada 473 – Precision Jeweller -Danforth Cleaners 475 – Smitty's Joke Shop

PROJECT NUMBER: 20180710089	
Site Address:	Toronto Ontario
Year: 1950	
Site Listing:	-No Civic Address

Adjacent Properties:	
Yonge Street (146-472 Even)	-All Residential 146-Virginia Dare Ltd. 148-Morrow's Nut House 150-New York Shoe Store 152-Goldstein & Co 154-Bennertt & Sons 156-58-Multi-Tenant Office -Photographic Arts 160-178 – Simpson Robert Co LTD 180-184 – Woolworth F W & Co LTD 186 – Eaton T Co LTD 188 – Reitman's (Ont) LTD 190-218 – Eaton's of Can LTD 220 – Arliss Shoe Stores LTD 222 – Honey Dew 224 – Liggett L K Co LTD 226-230 – Clayton's Stores LTD 232 – Fashionette Millinery -Macy's Ladies Wear 234 – D'Allaird's LTD 240 – Northway John & Son LTD -Northway Co LTD 244-246 – Seller's-Gough Fur Co LTD

	248 – Belgium Glove Hosiery Co LTD 250 – Renard Ladies Wear 252 – Agnew-Surpass Shoe Stores LTD -Glorene Shoppe 254 – Singer Sewing Machine Co 256 – Brodey, Draimin & Co, furriers 258 – Applegath L H & Son LTD 260 – Pollocks Shoes LTD -Virginia Dare LTD 262 – Proctor's Fine Diamonds LTD -Proctor's Optical Co LTD 264 – Betty Jane Shoe Co LTD -Adorable Hat Shoppe LTD 266 – Embassy Frocks 270 – Vogue Shoes 272 – Suss-Man's -Burke's Summer Resort Agency 274 – Johnston J W LTD 276 – Jay's Smart Shoe Shoppe -Park Ave Shoes 278 – Paragon Shoes -Minette Millinery 280 – May Co 282 – Morse Credit Jewellers LTD 284 – Town Talk Shops LTD

	-Clyman J M LTD -Universal Photo Co LTD -Ronson Tailors -Mulliette Paul T & Co -Hollywood Jewellery CO -Splendid Novelty Co -Yamada Studio -Avon Products of Can LTD -A & A Jewellers -Singer Richd I & Sons -Singer Industries -Midwest Mills (Can) LTD -De Turse Carman LTD -Lansea Sportswear 286-Blachford Footwear 288-Knox Optical Co -Knox Artificial Eye Co -Fitzpatrick R F & Son 290 – Walk Over Shoes -Royal Naval Assn 292 – Swords LTD -Pennington's 294-296 – Giddings (Tor) LTD 298 – Rogers Credit Jewellers -Eden Clothes

	300 – Optometrist’s Office 302-Scotia Bank -United Cigar Store 304-Kay Shoes 304-08-Kay John Co 310-Whaley Royce & Co 312-Boswell Trunk & Leather Goods Co 314-Faibish Pant Contractors -Freeman Neckwear Co -Bison Studio Photo 316-Gold’s Ladies Wear 318-Shore’s Linen Store 320-Empire Shoe Rebuilders 324-26-Alexander & Co 328-United Clothing Stores 332-Junior Ltd. -Haviland & Co 334-Aladdin Rug Co 336-Allen Stores Ltd. 338-Reid-Rowland China 346-Allen Stores Ltd. 348-Simmons & Son 352-Rose Millinery 354-Donn Fur Co 356-Royal Chesterfield Co

	358-Ennis Jewellers 360-62-Model House Furnishings 364-Alter Fur Co 366-Ladies Wear 370-Reliable Loan Office 372-Checker Cab -Art Printing Co 374-Novelty Hosiery Co 376-Gray's Jewellers 380-Dominion Bank 382-Ladies Wear 384-Charles Rest -Bausch & Lomb Optical Co -Carveth & Co -Milligan & Co -McAinsh & Co -Allied Publishers -International Books Ltd. 400-Kresge SS Co 404-Chicken Palace 406-Denison Clothing 408-Sally Shops 410-Tamblyn Ltd. 412-48-Eaton T Co Ltd. 450-CIBC

	452-Art's Jewellery Shoppe 454-RBC 456-Lee Hong Laundry 458-Victor Cleaning & Pressing 472-Train Bros. Ltd. Used Cars
Yonge Street (151-475 Odd)	-All Residential 151-Owens-Elms Ltd. Shoes -Women's Bakery 153-Honey Dew Ltd. 155-Applegath & Sons 157-RBC 159-Dunn's Tailor 161-Young's Jewellers (Toronto) LTD 163-King Arthur LTD -Cantilever Shoe Shop -Clark Shoes 165 – Multi-Tenant Offices -Optometrist's Office -Dental Office -Victor Fur Co 167 – The Corsair -Farb's Ladies Apparel 169-Multi-Tenant Office -Dental Office

	-Flor-Enz Millinery 171-Barrister's Office -Imperial Bank of Can -Jenner C R & Co -Ritz Larder Mines LTD -Industrial Loan & Finance Corp -MePherson & McPherson -Mfrs Agent's Office -Dental office 173-175-Bank of Montreal 177-Women's Bakery LTD -Honey Dew -Picardy Candies 179-Carter Chas L Co LTD 181-Peoples Credit Jewellers LTD -Wembley Clothes 183 – People's Credit Jewellers LTD 185 – Laura Lee Co LTD 187-Karry's Billiards Academy -Diana Sweets LTD 189-Loew's Theatre 191-Jane Grey Hat Shop 193-197-Heintzman & Co LTD 195-Heintzman & Co -Heintzman's Piano Studio

	-Trinity College of Music London Eng -Kiwani's Music Festival Assn -Musical Offices 199-Canadian Bank of Commerce -Dental Offices 201-203-Colonial Tavern Ltd 205 – Multi-Tenant Offices -Kolmas-Wilckens Co LTD, mfg chemists -Optometrist's Office 207-Rose H LTD 209-Bright's Wines Ltd 211-223 – Adams Furniture Co LTD 225 – Silver Rail -Georgas Michl P Co LTD 227 – Kerns Shops LTD -Millinery 229 – Multi-Tenant Office / Commercial -Medical Office -Dental Office -New Paramount Studios -Optical Offices 231 – Parker Jewellers LTD 235 – London Luggage Shop -Arliss Shoe Store 237 – Draiman Ladies Wear

	239 – Manhattan Shoe Co LTD 241 – Toronto Radio & Sports LTD 243 – May Co -Blue Bird Tea Rooms 245 – State Grill -Skyline Salon -Bluebird Tea Rooms 247-251 – Tip-Top Tailors 253-255 – Superior Tea Rooms 257-259 – Harmony Grill 259 – Binz M E Co LTD 261 – Chapman Bros LTD 263-265 – Imperial Theatre 267 – Swears & Wells (Can) LTD, furriers 269 – Kent Klothes 271 – Bond Clothes Shop 273 – Ritholz Optical Co 275 – Provan Ed LTD 277 – Jewellers -United Cigar Stores LTD 279 – Karry's Billiard & Bowling Academy 279-283 – Childs of Canada LTD 285-289 – Downtown Theatre 291-295 – Yolles Furn CO LTD 297 – Laura Secord Candy Shops LTD

	299 – Wilson Harold A Co of Toronto LTD 301-Continental Clothes Ltd. 311-13-Brown Derby Tavern 315-Silver Grill Rest 317-Tops Rest 319-Biltmore Theatre 325-Canadian Food Products -Superior Finance Ltd. -Barr Offices -Weiss Ins. 327-Disney shops 329-Bilton Shoe Store 331-Olympia Rec Club -Billiard Academy 333-LeCoq D'Or Tavern 335-37-New Empress Hotel 341-CIBC 343-45-Brown Sports & Cycle 347-McDonald & Willson Lighting Studios Elect fixtures -Modern Distr. -Derby Publishing 349-Steele's Rest 351-A & A Book store 353-Atlas Investigation Service -Atomic Cleaners

	355-O'Donnell's Used Clothing 357-Paige Credit Jewellers -Simpson Photos -Cooper drugs -Johnson Drug Co 359-Hunter Photos 361-Richards Men's Shop -Pylon Phot Supplies 363-The Gift Centre 365-Herring Hall Marvin Safe Co -Globelite Export Division -Thompson & Hansford -Barrow Music Supplies -Merrilees Andrew Ltd. Industrial Equip. -Surplus Equipment Sales Corp. -Audit By Post -McLeod & Assoc. -Shelton-Sherwood Co 367-Dominion Grill 369-Robinson's Clothes 371-Acme Wines 373-75-Rio Theatre 377-Can Shoe Repair 379-Bermuda Tavern] 381-83-Yonge St. Mission

	383-Canadian Brazilian Services Ltd. 385-Canadian Acceptance Corp. 387-91-Bassel's Lunch Ltd. 395-Shoot Cigars & Tobacco 399-Gorrie & Co Used Car lot 401-Kling's Jewellery -Tudorcraft Productions Pottery 403-Open Hearth Grill 407-Salon 409-Lido Grill Rest 411-Robertson Shoe Repair 415-Eaton Girls Club -U Of T School Of Physical & Health Education -Associated Merchandisers Ltd. Elect Appliances -Connor Washer Store Washing Machines 417-White Rest 419-Dominion Store 423-Royal Studios Photo 427-Gold Medal Meat 429-Lion Sporting Goods 431-Calvert Distillers Ltd. 433-Pagoda Rest 435-39-Dunfield Ltd. -Murray Dance School 437-Ontario Optical Parlors Ltd.

	439-Jenny Lind Candy Shops -Kresge S S Co (Side Entrance) 451-United Cigar Store 453-Queens Rest -Clean It Eria 457-Classic Cigar Store 459-New Life Shoe Repair 461-White Plaza Hamburger 463-Clever Cleaners 465-Model Rest 467-Barber Shop 469-Clarks Bakery 471-Grenville Antique Shop 473-Precision Jeweller

PROJECT NUMBER: 20180710089	
Site Address:	Toronto Ontario
Year: 1945	
Site Listing:	-No Civic Address
Adjacent Properties:	
Yonge Street (146-472 Even)	-All Residential

	146-Dunfield Ltd. Mens Wear 148-Virginia Dare Ltd. 150-New York Shoe Store 152-Goldstein & Co 154-Dare Virginia Ltd. Ladies Wear 156-58-Multi-Tenant Office 160-178 – Simpson Robert Co LTD 180-184 – Woolworth F W & Co LTD 186 – Eaton T Co LTD 188 – Morrow's Nut House -Reitman's Ontario LTD 190-218 – Eaton's of Can LTD 220 – Arliss Shoe Stores LTD 222 – Honey Dew 224 – Liggett L K Co LTD 226-228 – Metropolitan Stores LTD 230 – Clayton's Department Store 232 – Fashionette Millinery -Macy's Ladies Wear 234 – D'Allaird's LTD 240 – Northway John & Son LTD -Northway Co LTD 244-246 – Seller's-Gough Fur Co LTD 248 – Knox W C LTD -Belgium Glove & Hosiery LTD

	250 – Renard Ladies Wear 252 – Agnew-Surpass Shoe Stores LTD -Glorene Shoppe 254 – Singer Sewing Machine Co 256 – Brodey, Draimin & Co, furriers 258 – Applegath L H & Son LTD 260 – Pollocks Shoes LTD -Virginia Dare LTD 262 – Proctor's Fine Diamonds LTD -Proctor's Optical Co LTD 264 – Betty Jane Shoe Co LTD -Omega Club -Moster's 266 – Embassy Frocks 270 – Adorable Hat Shoppe LTD 272 – Pember's Beauty Shoppe -Vogue Footwear -Adam's Hairdressing 276 – Jay's Smart Shoe Shoppe -Park Ave Shoes 278 – Paragon Shoes -Minette Millinery 280 – May Co 282 – Johnson J W LTD 284 – Fashion Shoes LTD

	-Clyman J M LTD -Universal Photo Co LTD -Fitzpatrick R G & Son -Confectioners Trading Co -Alexander Geo C & Co LTD -Singer Richard I & Sons -Hespeler Furniture Co LTD 286 – Blachford Footwear 288 – Knox Optical Co -Rooney Club -Orman Realty 290 – Walk-Over Boot Shop -Royal Naval Association 292 – Swords Cravat Shop -Cotton Town 294-296 – Giddings (Tor) LTD 298 – Rogers Credit Jewellers -Eden Clothes 300 – Optometrist's Office 302-United Cigar Store -Hat Shoppe -Credit Jewellers 304-Shoe Store 304-08-Kay John Co 310-Whaley Royce & Co

	312-Boswell Trunk & Leather Goods Co 314-Mayfair Photo Studio 316-Gold’s Ladies Wear 318-Shore’s Linen Store 320-Empire Shoe Rebuilders 324-26-Alexander & Co 328-Neal’s Flower Shop -Bison Studio Photo 332-Junior Ltd. -Haviland & Co 334-Empire Wall Paper 336-Allen Stores Ltd. 338-Reid-Rowland China 340-46-Allen Stores Ltd. 348-50-Simmons & Son 352-Rose Millinery 354-Donn Fur Co 356-Excelsior Keen Edge Co -Wade’s Fur Shop 358-Oh Henry Laundry 364-Model House Furnishings 364-Alter Fur Co 366-Ladies Wear 370-Reliable Loan Office 372-Checker Cab & Garage

	-Art Printing Co 376-Nu Enamel Distr. 380-Dominion Bank 382-Ladies Wear 384-Regent Grill -Bausch & Lomb Optical Co -Airway Ltd. Toronto -Carveth & Co -Milligan & Co British Liquid Meter Co -McAinsh & Co 400-Kresge SS Co 404-Chicken Palace 406-Upper Canada Tract Society 408-Ackland & McGrath Furriers 410-Tamblyn Ltd. 412-48-Eaton T Co Ltd. 450-CIBC 452-Art's Jewellery Shoppe 454-RBC 456-Lee Hong Laundry 458-Victor Cleaning & Pressing 460-Bright Spot Hamburger 462-Sylvie's Dress & Lingerie Shop 464-Craig Oriental Goods

	466-Midtown clothes 468-Dental Office -McCabe Studio -Hat Shoppe 470-Moore's Drug Store
Yonge Street (151-475 Odd)	-All Residential 151-Owens-Elms Ltd. Shoes -Ladies Wear 153-Honey Dew Ltd. 155-Applegath & Sons 157-RBC 159-Dunn's Tailor 161-Tisdale Jewellers LTD 163-Art Clayton's LTD -Cantilever Shoe Shop 165 – Multi-Tenant Offices -Optometrist's Office -Dental Office 167 – Stoodleigh Cottage -Biltmore -Farb's Ladies' Apparel 169-Multi-Tenant Office -Dental Office -Crystal H S & T Co LTD

	-Flor-Enz Millinery 171-Imperial Bank of Can -Jenner C R & Co -Miller J J & Co Industrial Loan & Financial Corp -Barrister's Offices -Accountant & Auditor's Office -Dental Office 173-175-Bank of Montreal 177-Moore-Smith LTD, drugs 179-Carter Chas L Co LTD -Laura Secord Candy Shops 181-People's Credit Jewellers LTD 183 – People's Credit Jewellers LTD 185 – Laura Lee Co LTD 187-Karry's Billiards Academy -Diana Sweets LTD 189-Loew's Theatre 191-Jane Grey Hat Shop 193-197-Heintzman & Co LTD 195-Heintzman & Co -Dental Office -Thompson Gordon V LTD -Trinity College of Music London Eng -Music Studios

	199-Canadian Bank of Commerce -Dental Offices 201-203-Scholes Hotel LTD 205 – Bank of Toronto -Braund Supergraving Co -Colorgraphic Co -Stock Edwin C Agencies -Bank of Toronto War Guild -Optometrist's Office -Mortgage Broker's Office -Polish Consulate -Blackwell W & W R L -Dental Office -Barrister's Office -Canadian Mining Review 207-Rose H LTD 209-Bright's Wines Ltd 211-223 – Adams Furniture Co LTD 225 – Muirhead's Cafeteria LTD 227 – Kerns Shops LTD -Millinery 229 – Multi-Tenant Office / Commercial -Medical Office -Dental Office -Sterling Optical Co

	-New Paramount Studios 231 – Parker Jewellers LTD 235 – London Luggage Shop -Arliss Shoe Store 237 – Ontario Optical Parlours -Draiman Ladies Wear 239 – Manhattan Shoe Co LTD 241 – Toronto Radio & Sports LTD 243 – Bond Clothes Shop -Blue Bird Tea Rooms -Art Window Displays 245 – State Grill -Salvage Sales Co 247-251 – Tip-Top Tailors 253-255 – Superior Tea Rooms 257-259 – Harmony Grill 261 – Chapman Bros LTD 263-265 – Imperial Theatre 267 – Layfayette Millinery 269 – Kent Klothes 271 – Kern Shops LTD -Goodie Nut Shoppe 273 – Ritholz Optical Co 275 – Provan Ed LTD 277 – Jewellers

	-United Cigar Stores LTD 279 – Karry's Billiard & Bowling Academy 279-283 – Childs Rest 285 – Camille Hat Shops -Camille Shoes 287 – Grant's Dress Shop 289 – Feldt's Sandwich Bar 291-295 – Yolles Furn CO LTD 297 – Laura Secord Candy Shops LTD 299 – Wilson Harold A Co of Toronto LTD 301-Honey Dew Ltd. 311-13-Continental Clothing Store 315-Silver Grill Rest 317-Portraits By Mastercraft Photo -Clairman Electric Bulbs 319-Clothing Store 321-Rice Clothiers 323-Joy Frocks 325-Brewton Foot Specialists -Beauty Salon -United Clothing Store 327-Barber Shop -Hat Shoppe 329-Luggage Shop 331-Olympia Rec Club

	-Billiard Academy 333-United Rest 335-Empire Shoe Repair 335-37-New Empress Hotel 341-CIBC 343-45-Brown Sports & Cycle 347-McDonald & Willson Lighting Studios Elect fixtures 349-Steele's Rest 351-Tic-Toc Frocks 353-Rain Bros Cigars 355-O'Donnell's Used Clothing 357-Paige Watch Hospital -Johnson Drug Co 359-Peerless Café -Hunter Photos 361-Salon 363-Sport Shop 365-Shelton-Sherwood Co 367-Dominion Grill 369--Mildred's Hairdressing 371-Robinson Clothes 373-75-Rio Theatre 377-Can Shoe Repair 379-Saunders Grill 381-83-Yonge St. Mission

	383-Olypia Gerrard Rec Club 385-Holphane Co 385-87-Canadian Electrical Supply co 389-91-Bassels Lunch 395-Shoot Cigars & Tobacco 399-Gorrie & Co Used Car lot 401-Kling's Jewellery 403-three Star Grill 407-Salon 409-Lido Grill Rest 411-Robertson Shoe Repair 415-Eaton Girls Club -Connor Washer Store Washing Machines 417-White Rest 419-Dominion Store 423-Seymour Photo 427-Gold Medal Meat 429-Lion Sporting Goods 431-Micro Film Micro Stat Ltd. -Hanson 16mm Movies Ltd. 433-Boulevard Grill 435-39-National Union Of Carpenters 435-Karry's Billiard Academy 437-Salon -Classic Shoe Repair

	439-Liggetts Drug Store 441-Golden Grill Rest 451-United Cigar Store 453-New Idea Lunch -Clean It Eria -Universal Brokers 457-Classic Cigar Store 459-New Life Shoe Repair 461-Falcon Taxi -White Plaza Rest 463-Clever Cleaners 465-Model Rest 467-Barber Shop 469-Clarks Bakery 471-Grenville Book Shop 473-Locators Realty

PROJECT NUMBER: 20180710089	
Site Address:	Toronto Ontario
Year: 1940	
Site Listing:	-No Civic Address
Adjacent Properties:	

Yonge Street (146-472 Even)	-All Residential 146-Dunfield Ltd. Mens Wear 148-Virginia Dare Ltd. 150-Beverly Hat Shoppe 152-Goldstein & Co 154-Dare Virginia Ltd. Ladies Wear 156-58-Multi-Tenant Office 160-178 – Simpson Robert Co LTD 180-184 – Woolworth F W & Co LTD 186 – Eaton T Co LTD 188 – Morrow's Nut House -Reitman's Ontario LTD 190-218 – Eaton's of Can LTD 220 – Office Ent 2 Albert -Arliss Shoe Stores 222 – Honey Dew Shop LTD 224 – Liggett L K Co LTD 226-228 – Metropolitan Stores LTD 230 – Clayton's Store LTD 232 – Fashionette Millinery -Macy's Ladies Wear 234 – D'Allaird's LTD 240 – Northway John & Son LTD -Northway Co LTD

	244-246 – Seller’s-Gough Fur Co LTD 248 – Knox W C LTD -Belgium Glove & Hosiery LTD 250 – Renard Ladies Wear 252 – Agnew-Surpass Shoe Stores LTD -Gloria Frocks 254 – Singer Sewing Machine Co -Marlyene Hat Shoppe 256 – Brodey, Draimin Fur Co 258 – Applegath L H & Son LTD 260 – Pollocks Shoes LTD -Virginia Dare LTD 262 – Proctor’s Fine Diamonds LTD -Proctor’s Optical Co LTD 264 – Betty Jane Shoe Co LTD -Jones W Beauty Parlour -Mosters 266 – Embassy Frocks 268 – Payne Hat Shops 270 – Adorable Hat Shoppe LTD 272 – Pember’s W T Stores LTD 276 – Jay’s Smart Shoe Shoppe -Park Ave Shoes 278 – Paragon Shoes -Minette Millinery

	280 – Rosemount Stores LTD 282 – Johnson J W LTD 284 – Fashion Shoes LTD -Clyman J M LTD -Universal Photo Co LTD -Fitzpatrick R G & Son -Columbus Rubber Co of Montreal LTD 286 – Blachford Footwear 288 – Knox Optical Co -Bernarde Beauty Salon 290 – Walk-Over Boot Shop -Omega Club 292 – Swords Cravat Shop -Flo's Ladies Wear 294-296 – Giddings (Tor) LTD 298 – Paragon Shoe Shop -Rogers Credit Jewellers 300 – Optometrist's Office 302-United Cigar Store -Hat Shoppe 304-Shoe Store 304-08-Kay John Co 310-Cambridge Clothes 312-Imperial Trunk & Leather Goods 314-Mayfair Photo Studio

	316-Gold’s Ladies Wear 318-Shore’s Linen Store 320-Empire Shoe Rebuilders 322-26-Alexander & Co 328-Neal’s Flower Shop -Ladies Wear 332-Junor Ltd. -Haviland & Co 334-Empire Wall Paper 336-Allen Stores Ltd. 338-Reid-Rowland China 340-42-Thornton Smith Co 346-Allen Stores 348-Gilbert & son Electrical Appliances 348-50-Simmons & Son 354-Donn Fur Co 356-Shores Linen Store 358-Oh Henry Laundry 360-Excelsior Keen Edge Co 364-Alter Fur Co 366-Ladies Wear 370-Reliable Loan Office 372-Dolls Hospital -Art Printing Co 376-Nu Enamel Distr.

	380-Dominion Bank 382-Ladies Wear 384-La Paloma Rest -Bausch & Lomb Optical Co -Airway Ltd. Toronto -Carveth & Co -Milligan & Co -Wilson & Bunnell Civil Engineers -Berkeley & Wilson Surveyors -McAinsh & Co 400-Kresge SS Co 404-Ladies Wear 406-Upper Canada Tract Society 408-Ackland & McGrath Furriers 410-Tamblyn Ltd. 412-48-Eaton T Co Ltd. 450-CIBC 452-United Cigar Store 454-RBC 456-Lee Hong Laundry 458-Victor Cleaning & Pressing 460-Bright Spot Hamburger 468-Dental Office -McCabe Studio -Hat Shoppe

	470-Hennessey's Drug Store 472-76-Train Bros. Auto Dealers
Yonge Street (151-475 Odd)	-All Residential 151-Owens-Elms Ltd. Shoes -Ladies Wear 153-Honey Dew Ltd. 155-Applegath & Sons 157-RBC 159-Dunn's Tailor 161-Tisdale H W & Sons LTD 163-Clayton's Art LTD -Darling Ladies Wear LTD 165 – Multi-Tenant Offices -Optometrist's Office -Dental Office 167 – Stoodleigh Cottage -The Biltmore -Farb's Ladies' Apparel 169-Multi-Tenant Office -Dental Office -Crystal H S & T Co LTD -Flor-Enz Millinery -Optician's Office 171-Imperial Bank of Can

	-Peerless Optical Co -Matthews & Ingram -Industrial Loan & Finance Corp -Miller J J & Co -Cooper Institute of Accountancy -Barrister's Office -Jenner C R & Co -Yama Gold Mines LTD -Ypres Cadillac Mines LTD -Dental Office 173-175-Bank of Montreal 177-Moore-Smith LTD, drugs 179-Carter Chas L Co LTD -Laura Secord Candy Shops -Worden-Knox 181-People's Credit Jewellers LTD -Photo Studio -Bon Ton Beauty Parlours 183 – People's Credit Jewellers LTD 185 – Laura Lee Co LTD 187-Karry's Billiards Academy -Diana Sweets LTD 189-Loew's Theatre 191-Jane Grey Hat Shop 193-197-Heintzman & Co LTD

	195-Heintzman & Co -Dental Office -Thompson Gordon V LTD -Trinity College of Music London Eng -Music Studios 199-Canadian Bank of Commerce -Dental Offices -Christian Science Practice 201-203-Scholes Hotel LTD 205 – Bank of Toronto -Braund Supergraving Co -Mortgage Broker's Office -Blackwell W & W R L -Dental Office -Medical Office -Consulting Engineer's Office -Richardson Boat Co Inc 207-Rose H LTD 209-Manhattan Shoe Co LTD 211-219 – Adams Furniture Co LTD 221 – United Cigar Stores LTD -Hunter's Barber Shop -Ontario Optical Parlours LTD 223 – Waller S M LTD -Bright T G & Co LTD

	225 – Muirhead's Cafeteria LTD 227 – Kerns Shops LTD -La Vogue Hat Shoppe 229 – Multi-Tenant Office / Commercial -Dental Office -Furrier -Sterling Optical Co -New Paramount Studios 231 – Parker Jewellers LTD 235 – London Luggage Shop 237 – Whaley, Royce & Co LTD 241 – Toronto Radio & Sports LTD 243 – Bond Clothes Shop -Colleens' Beauty Parlor -Wanless John Co 245 – Tip-Top Tailors 247 – Jenny Lind Canada Shop -La Vogue Jewellery 253-255 – Superior Candy & Tea Rooms 257-259 – Harmony Grill 261 – Chapman Bros LTD 263-265 – Imperial Theatre 267 – Layfayette Millinery 269 – Kent Klothes 271 – Goody Nut Shop

	-Smart Sixteen LTD 273 – Ritholz Optical Co 275 – Provan Ed LTD 277 – Fashion Fair Millinery -United Cigar Stores LTD 279 – Karry's Billiard & Bowling Academy 279-283 – Childs Restaurant 285 – Camille Hat Shops 287 – Supreme Optical Co -Grant's 289 – Feldt's Sandwich Bar 291 – Yolles Furniture Co LTD 295 – Murray Lunch LTD 297 – Laura Secord Candy Shops LTD 299 – Wilson Harold A Co of Toronto LTD 301-Honey Dew Ltd. 311-13-Continental Clothing Store 315-Silver Grill Rest 317-White Spot Hamburger -Stone Shoe Shine 319-Clothing Store 321-Rice Clothiers 323-25-Brewton Specialists 327-Barber Shop 329-Howard Clothes

	331-Olympia Rec Club -Billiard Academy -Castle Rest 333-United Rest 335-Empire Shoe Repair 337-Cigar Store 339-New Empress Hotel 341-CIBC 343-45-Brown Sports & Cycle 347-Canada Stoker Co -McDonald & Willson Lighting Studios Elect fixtures 349-Steele's Rest 351-Tic-Toc Frocks 353-Rain Bros Cigars 355-O'Donnell's Used Clothing 357-Simpson Bros Photos 359-Peerless Café -Hunter Photos 361-Salon 363-Sport Shop 365-Mildred's Hairdressing -Shelton-Sherwood Co 367-Homewood Rest 369-School Of Modern Hairdressing 371-Glass Bros Clothing

	373-75-Rio Theatre 377-Can Shoe Repair 379-Crown Luggage Leather Goods 381-83-Yonge St. Mission 383-Olypia Gerrard Rec Club 385-Holphane Co 387-Canadian Electrical Supply co 389-91-Bassels Lunch 401-Kling's Jewellery 403-English Rest 409-Lido Grill Rest 415-Eaton School -Connor Washer Store Washing Machines 417-White Rest 419-Dominion Store 421-Bannon's Grill 423-Seymour Photo 427-Gold Medal Meat 429-Lion Sporting Goods 431-Imperial Bank 433-Epicure Rest 435-39-National Union Of Carpenters 435-Karry's Billiard Academy 437-Salon 439-Liggetts Drug Store

	441-Golden Grill Rest 451-United Cigar Store 453-Salon 457-Classic Cigar Store 459-Home Service Shoe Repair 461-Falcon Taxi -White Plaza Rest 463-Sacrob cleaners & Pressers 465-Model Rest 467-Barber Shop 469-Clarks Bakery 473-Gallagher Brokers 475-Art Craft Cabinet Shop

PROJECT NUMBER: 20180710089	
Site Address:	Toronto Ontario
Year: 1934	
Site Listing:	-No Civic Address
Adjacent Properties:	
Yonge Street (146-472 Even)	-All Residential 146-Fashion Craft Shops

	148-Laurie Ltd. Leather Goods 150-Tisdall & Son Jewellers 152-Goldstein & Co 154-Dare Virginia Ltd. Ladies Wear 156-58-Multi-Tenant Office 160-178 – Simpson Robert Co LTD 180-184 – Woolworth F W & Co LTD 186 – Eaton T Co LTD 188 – Evangeline Shops LTD -Jenny Lind Candy Shoppe 190-218 – Eaton's of Can LTD 220 – Office Ent 2 Albert 220-222 – Nesbitt's LTD 224 – Liggett Drug Store LTD 226-228 – Metropolitan Stores LTD 230-Claytons Ladies Wear 232-Sibbel Lillian Salon 234 – D'Allaird's LTD 240 – Northway John & Son LTD 244-246 – Seller's-Gough Fur Co LTD 248 – Knox W C LTD -Belgium Glove & Hosiery LTD 250 – Renard Ladies Wear 252-Frocks Ladies Wear 254 – Singer Sewing Machine Co

	256 – Brodey Draimin Fur Co 258 – Applegath L H & Son LTD 260-Levy Shoes 262 – Proctor's Fine Diamonds LTD -Proctor's Optical Co LTD 264 – Betty Jane Shoes -Mosters 266 – Nesbitt's Ladies Wear 268 – Dunn Tailors 270 – Macey's Ladies wear 272 – Pember's W T Stores LTD -Vogue Footwear 274 – Imrie Bros 276-Park Ave Shoes 278 – Pollocks Shoes LTD -Minette Millinery 280 – Applegath Jess LTD -Caldwell Bros 282-Moores Drugs 284-Clyman Shoes -Universal Photo Co LTD -Columbus Rubber Co of Montreal LTD 286-288 – Blachford H & C LTD -Robertson's Permanent Waving Co LTD 290 – Walk-Over Boot Shop

	-Beaver Recreations Ltd. 292-Johnson J W LTD 294-296 – Giddings (Tor) LTD 298-Sword Cravat Shop 300 – Ritholz Optical Co LTD 302-Optometrist Office -Fashione Hat Shoppe 304-Novelty Shoe Store 304-08-Kay John Co 310-Cambridge Clothes 312-Imperial Trunk & Leather Goods 314-Charles Lamp Shade Co 320-Empire Shoe Rebuilders 322-Hart Optical Co 324-26-Alexander & Co 328-Neal's Flower Shop -Park Bros Photos 330-Ladies Wear 332-Junor Ltd. -Haviland & Co 334-Empire Wall Paper 336-Federal System Of Bakeries 340-42-Thornton Smith Co 346-Empire Shoe Rebuilders 348-50-Simmons & Son

	352-Baker's Ladies Wear 354-Morris Books & Staty 356-Indian Motorcycle Sales Co -Easy Electric Shop Washing Machines 360-Excelsior Keen Edge Co 362-Fong's Oriental Bazaar Importers 364-Alter Fur Co 366-68-Ladies Wear 370-Reliable Loan Office 372-Dental Office 374-Dolls Hospital 376-Golden Gate Café 380-Dominion Bank 382-Ladies Wear 384-La Paloma Rest -Canada Atlas Co -Wilson & Bunnell Civil Engineers -Berkeley & Wilson Surveyors -McAinsh & Co 404-Darling Ladies Wear 406-Upper Canada Tract Society 410-Tamblyn Ltd. 412-48-Eaton T Co Ltd. 450-52-CIBC 452-United Cigar Store

	454-RBC 456-Lee Hong Laundry 458-Victor Cleaning & Pressing 462-Kodak Supplies 466-Young's Book Store 468-Dental Office -Hat Shoppe 470-Blackburn & Son Pianos 472-78-Train Bros. Auto Dealers
Yonge Street (151-475 Odd)	-All Residential 151-Owens-Elms Ltd. Shoes -Novelty Hosiery 153-Honey Dew Ltd. 155-Applegate & Sons 157-RBC 159-Callum & Co 161-McKenna Book Store 163-Clayton's Clothes Shop 163-167 – Multi-Tenant Office -Optometrist's Office -Dental Office -Brightling Studios Photos 169-Multi-Tenant Office -Dental Office

	-Supreme Specialty Co Reg'd -H S & T Crystal Co LTD -Flor-Enz Millinery -Optician's Office 171-Imperial Bank of Can -Peerless Optical Co -Matthews & Ingram -Industrial Loan & Finance Corp -Cooper Institute of Accountancy -Barrister's Office -Gold & Metal Exploration Co -Dental Office 173-175-Bank of Montreal 177-Moore-Smith LTD, drugs 179-Laura Secord Candy Shops -Worden-Knox 181-Dundee Tailors 181-83-People's Credit Jewellery -Bon-Ton Beauty Parlors -Can Fur Mfg. Co Furs 185-Sobies Silk Shops 187-Olympia Billiard Academy -Diana Sweets 189-91-Loew's Theatre 193-197-Heintzman & Co LTD

	195-Heintzman Player Music -Dental Office -Thompson Gordon V LTD -Trinity College of Music London England -Popular Piano Playing -Music Offices 199-Canadian Bank of Commerce -Dental Offices 201-Manhattan Shoe Store 203-Scholes Hotel LTD 205 – Bank of Toronto -Braund Supergraving Co -Credit Report's Office -Mortgage Broker's Office -Dental's Office -Optometrist's Office -Construction Credit Corp -Barrister's Office -Navel Architect -Ailsa Craig Diesel Engines -Richardson Boat Co LTD -Law Reporter 207-Rose H LTD 209-United Cigar Store -Palace Nut Shoppe

	-Maggl Shoe Shine 211-219 – Adams Furniture Co LTD 221-Woodcrest Clothes 223-Paramount Hosiery Shoppe -Crazy Water Crystals Ltd. 225-29-Ryrie Building 229 – Multi-Tenant Office / Commercial -Dental Office -Medical Offices -Furrier -Sterling Optical Co -New Paramount Studios 231-Vogue Hat Shoppe 235 – London Luggage Shop -Novelty Hosiery Co LTD 237 – Whaley, Royce & Co LTD -One Minute Lunch 239 – Dobbs Clothing 241 – Toronto Radio & Sports LTD -Spalding A G & Bros Can LTD 243 – One Der Tailors 245 – Tip-Top Tailors -Englander Furs LTD 247 – Jenny Lind Candy Shop -Jones Beauty Parlour

	249-Garde Shoe Store 253-255 – Superior Candy & Tea Rooms 257-259 – Superior Lunch 261 – Chapman Bros LTD 263-265 – Imperial Theatre 267 – Layfayette Millinery 269 – Kent Klothes 271 – Goldberg Shoes -Ladies Wear 273 – Orange Grove Sandwich Shop 275 – Provan Ed LTD 277 – United Cigar Stores LTD -Downtown Hairdressing 279 – Karry's Billiard & Bowling Academy 279-283 – Childs Restaurant 285 – Master Hosiery Co -Ross Cigar Store 287-Ladies Wear 289 – Knickerbocker Millinery 291 – Yolles Furniture Co LTD 295 – Murray Lunch LTD 297 – Candyteria Confy 299 – Wilson Harold A Co of Toronto LTD 301-Honey Dew Ltd. 311-Robertson Drugs & Confy

	313-Frock Shop 315-Silver Grill Rest 317-Paige Jwlrs 319-Quality Clothes 321-Rice Clothiers 323-25-Lowrey Ltd. -Wallwork & Co 327-Barrett Studio 329-Hollywood Shoe Shop 331-Olympia Rec Club -Billiard Academy -Cigar Store 333-Mens Wear 335-My Specialty Shop Leather Goods 337-Hat Shoppe 337-39-Empress Shoe Repair 341-CIBC 343-45-Brown Sports & Cycle 347-Sporting Goods Mfg Co -McDonald & Willson Lighting Studios Elect fixtures -Welsh studio Photo 349-Colonial Rest 351-Ladies Wear 353-Rain Bros 355-O’Donnell’s Used Clothing

	357-Beatty Bros. 359-Peerless Café -Hunter Photos 361-Salon 365-Thor Canadian Co 367-Ontario Optical Co 371-Chapman Washer Store 373-75-National Theatre 377-Grant's Shoe Repair 379-Dominion Salvage Corp. Leather Goods 381-83-Yonge St. Mission -Olympia Gerrard Rec Club 385-Holphane Co 387-Coffield Electric Appliances Co 389-91-Bassels Lunch 397-Dominion Book Store 399-Oh Henry Laundry 403-English Rest 407-Modern Rest 409-Can Clothing Exchange 415-Eaton Girls Club -Connor Washer Store Washing Machines 417-Pearsall Hardware 419-Dominion Store 421-Carnation Café

	423-Seymour Photo 427-Gold Medal Meat 429-Lion Sporting Goods 431-Imperial Bank 433-Epicure Rest 435-39-Continental Salvage Corp. -Mercantile Salvage Corp. -Merchants Securities Corp. 435-Karry's Billiard Academy 437-Fuller Brush co 439-Liggetts Drug Store 441-New Service Lunch 451-United Cigar Store 453-Salon -Famous Radio Features -Mayfair Shoppe 455-Gainsboro Studio 459-John's Shoe Repair 461-Pacific Café -Moltgen Taxis 463-Florists 471-Florists

PROJECT NUMBER: 20180710089	
Site Address:	Toronto Ontario

Year: 1929	
Site Listing:	-No Civic Address
Adjacent Properties:	
Yonge Street (146-472 Even)	-All Residential 146-Binghams Ltd. 148-Laurie Ltd. Leather Goods 150-Tisdall & Son Jewellers 152-Goldstein & Co 154-Dare Virginia Ltd. Gloves 156-58-Multi-Tenant Office 160-178 – Simpson Robert Co LTD 180-184 – Woolworth F W & Co LTD 186 – Eaton T Co LTD 188 – Book's Millinery LTD -Lyonde Fredk W & Sons 190-218 – Eaton's of Can LTD -C P R Co's Tel -Can National Tel 220 – Metropolitan Life Ins Co -Musical Director -Netherlands Consulate

	222-Huylers Candy 224 – Liggett Louis K Co LTD 226-228 – Metropolitan Stores LTD 230 – Mason & Risch LTD 232 – Belgium Glove & Hosiery -Paige Millinery -Tamblyn G LTD 234 – Clayton Women's Wear LTD -Claytons Millinery LTD 236-242 – Northway John & Son LTD 240 – Northway John & Son LTD 244-250 – Seller's-Gough Fur Co LTD 252 – Singer Sewing Machine Co -Trophy-Craft LTD 254 – Fitzpatrick & O'Connell LTD -Chiropodist's Office -Dental Office 256 – Brodey Draimin Fur Co 258 – Applegath L J & Son LTD 260-Levy Shoes 262 – Proctor's Diamonds LTD 264 – Bender Bros LTD -Moster Ready-To-Wear 266 – Nesbitt's Millinery 268 – Kalles LTD

	270 – Durbin Jewellery Co LTD 272 – Pember's Beauty Shop -Elaines Millinery 274 – Imrie Bros 276 – D'Allairds LTD 278 – New York Shoe Co -Minette Millinery 280 – Applegath Jess LTD -Caldwell Bros 282 – Moore's LTD 284 – Columbus Rubber Co of Montreal LTD -Consolidated Knit Wear Co -Winsome Lingerie Club -Fashion Shoes LTD -Universal Photo Co LTD -Glass bros -Moore's LTD 286-288 – Blachford H & C LTD -Robertson's Hairdressing Supplies and Parlors 290 – Walk-Over Boot Shop -Beaver Recreation LTD 292 – Johnson J W LTD 294-296 – Levitt Furs LTD 298 – Townley W & Sons -Sword Cravat Shop

	300 – Jeanettes Style Stores LTD 302-United Cigar Store -Novelty Glove & Hosiery Shop -Home Dairy Co 304-08-Dale Clothing 312-Imperial Trunk & Leather Goods 314-Miller Fur Co -Hartman Fur Co 318-Bolus Wall Papers 320-Darling Ladies Wear 322-Standard House Furn Co 324-26-Alexander & Co 328-Neal's Flower Shop -Park Bros Photos 330-Ladies Wear 334-Empire Wall Paper 336-Federal System Of Bakeries 340-42-Thornton Smith Co 346-Andrew Walter Ltd. Motor Cycles 348-50-Simmons & Son -Passmore Novelty Knitting Co 352-Elm Dress Shop 354-Hearn Antique Silverware 356-Sobel's Furriers 358-Smith Confy

	360-Excelsior Keen Edge Co 364-Alter Fur Co 366-Ladies Wear 370-Volpe Fruit 372-Dental Office 374-Dolls Hospital -Queen Cloak Co 376-Chinese Rest 378-Beauty Parlor -Dental Office 380-Moores Drugs 382-Ladies Wear 384-Lowrey Advt. Consultants -Woolnough Corsetieres -Quarrie & Co -St. Thomas Metal Signs 390-Marle Shoppe Ladies Wear 394-Ladies Wear 398-400-Candn Clothing Exch. 450-CIBC 452-Laura Secord Candy Shop 454-RBC 456-Chinese Laundry 458-Victor Cleaning & Pressing 460-Chinese Rest

	462-Kodak Supplies 468-Dental Office 472-78-Lee W H Ltd.
Yonge Street (151-475 Odd)	-All Residential 151-House Of Hobberlin Ltd. -Gotham Novelty Shop Hosiery 153-Diana Sweets 155-Applegate & Sons 157-RBC 159-Callum & Co 161-McKenna Book Store 163-Clayton's Clothes Shop 167 – Optometrist's Office -Dental Office -Chiropractic Office -Packard L H & Co LTD -Beauty Parlor -Mfrs Agent's Offices -Ballantyne R M LTD -City Watch & Jewellery Hospital -Barrister's Office -Brightling Studio 167 – Mae Belle LTD -Regent Tailors LTD

	-The Biltmore 169-Multi-Tenant Office -Brodie Optical Co 171-Imperial Bank of Can -Dental Office -Housser-Lott Writing Service -Barrister's Office -Investments Office -Realty Investors of Tor LTD -Security Law & Collection Agency 173-175-Bank of Montreal 177-Moore's LTD, druggist 179-Worden-Knox -Laura Secord 181-People's Credit Jewellers LTD -Robinson's Clothes LTD -Dental office -Gaskell Library & Book Shop -Can Fur Mfg Co -Frederickson's Dental Lab 183 – Red Mill Theatre 185 – Sobie Silk Shop 187-Olympia Billiard Academy -Diana Sweets LTD 189-191-Loew's Theatre

	193-197-Heintzman & Co LTD 195-Heintzman Player Music -Canadian Concert Bureau -Feist Leo LTD -Musical Offices 199-Canadian Bank of Commerce -Dental Offices -Medical Office 201 – Sherling Tailors 203-Scholes Hotel LTD 205 – Bank of Toronto -Dental Office -Optometrist's Office -Est Brkr's Office -Medical Office -Adv Agent -Importer -Law Reporters -Supergraved Stationery Co 207-Saba C N & Co 209-United Cigar Stores LTD -Barber's Office -Shoe Polisher -McDougal's Clothes Shop 211-219 – Adams Furniture Co LTD

	221-223 – Catto Jon Co LTD 225-229 – Tor Hydro Elect Systems 229 – Multi-Tenant Office / Commercial -Furs -Medical Office -Dental Office 231 – Kennedy's Hair Dressing Parlor Estelle Hat Shop 233 – National Clothes Shop 235 – Duncan Jeane Yarn Shop -American Shoe Stores 237 – Whaley, Royce & Co LTD -One Minute Lunch 239 – La Vogue Hat Shop 241 – Toronto Radio Co LTD 243 – Wanless John Co -One Price Tailors LTD -Crown Optical Co 245 – Tip-Top Tailors 247 – Hub Tailors 249 – Garten Kay Shoe Stores 251 – London Luggage Store -Jones Beauty Parlor 257-259 – Superior Lunch 261 – Chapman Bros LTD

	263-265 – Pantages Theatre 267 – Layfayette Millinery 269 – The Sample Shop -Short's Beauty Parlour 271 – De Luxe Millinery Shop 273 – Self Service Lunch 277 – Bon-Ton Millinery -United Cigar Stores LTD 279 – Karry's Billiard & Bowling Academy 279-283 – Childs Restaurant 285 – Macy's -Halpern Bros 289 – Knickerbocker Millinery 291-295 – Sterling Furn Stores LTD 297 – Laura Secord Candy Shop 299 – Wilson Harold A Co of Toronto LTD 313-Excelsior Tailor -Magic Tailoring -Beauty Parlor 315-Island Rest 317-Empress Cigar Store 319-Felds & Co 321-Rice Clothiers 325-Yonge St. Fruit Market 327-Barrett Studio

	331-Olympia Rec Club -Tailoring 333-Step In Lunch 337-Express Hotel 339-Men’s Furnishings 341-CIBC 343-45-McBride Bicycles & Sporting Goods 347-Standard Stamp Co 349-Bazos Rest 351-Mayfair Ladies Wear 353-Rain Bros 355-Toronto Book Co 357-1900 Washer Store -Beatty Bros. 359-Easy Household Appliances Elect Appliances -Hunter Photos 361-Madam Hairdressing 365-Old Antiquary Ltd. -Queen Bee Café 367-Ontario Optical Cp 369-Durable Electric Appliance Co 371-Thor Canadian Co 373-National Theatre 375-MacIntosh Photos 377-Grant’s Shoe Repair

	379-Klotz Leather Goods 381-83-Yonge St. Mission 385-Olypia Gerrard Rec Club -Holphane Co -Hobbies Ltd. 387-Coffield Washer Co 391-Maytag Co Ltd. Washing Machines 393-95-International Business Machines Co 399-Chinese Laundry 403-Chinese Rest 407-Shoe Shine 411-Rogers Elias Co 415-Eaton Girls Club 417-Pearsill Hardware 419-Dominion Store 421-Chinese Rest 423-Wright's Electric 427-Gold Medal Meat 429-Lion Sporting Goods 431-Imperial Bank 433-Chinese Rest 435-Tamblyn Drugs 437-Toronto Produce Co 441-Letros Rest -CIBC

	443-United Cigar Store -Hunt’s Ltd. Confy 445-Salad Bowl Rest 447-Kipp Co 451-Day Lite System Of Bakeries 453-Porters Drug Store -Mayfair Shoppe 457-Uptown Taxi 459-Shoe Polisher 461-Pacific Café 463-Moore Tailoring 471-Slicter & son Florists 473-Gift Shop Staty & China -Toronto Puppy Market 475-Taylor Tents & Awnings

PROJECT NUMBER: 20180710089	
Site Address:	Toronto Ontario
Year: 1925	
Site Listing:	-No Civic Address
Adjacent Properties:	

Yonge Street (146-472 Even)	-All Residential 146-Binghams Ltd. 150-Tisdall & Son Jewellers 152-Goldstein & Co 156-58-Multi-Tenant Office 160-178 – Simpson Robert Co LTD 180-184 – Woolworth F W & Co LTD 186 – Eaton T Co LTD 188 – Powell Kelley LTD -Lyonde Fredk W & Sons, photos -Dental Office 190-218 – Eaton's of Can LTD -C P R Co's Tel -Can National Tel 220 – Nordheimer Piano & Music Co LTD -Netherlands Consulate -Metropolitan Life Ins Co -Nordheimer -Musical Offices 224-Liggett Co Drugs 226-Scott Holmes Ladies Wear 228-Brunswick Hall 230-Mason & Risch Ltd. 232-Belgium Glove Mfg Clo -Tamblyn Drugs

	234-Clayton omen's Wear 236-42-Northway & Sons 244-50-Sellers-Gough Fur Co -Goughs & Sellers Investments 252-Singer Sewing Machine 254-Fitzpatrick Ltd. -Dental Office 256-Brodlet & Co 258-Applegath & Son 260-Levy Ltd. Shoes 262-Proctor Diamond Co 264-Buckman Furs 266-En Tete Millinery Shop 268-Ladies Wear 272-Optician Office -Dental Office 276-D'Allard Blouses Ltd. 278-Moore's Drugs 280-Caldwell Furriers 282-Robertson Ladies Wear 284-Columbus Rubber Co -Allward Co Ltd. -Home Pattern Co 286-88-Blachford Ltd. -Parisian Hairdressing Parlors

	290-Walk Over Boot Shop 292-Russell Shoes 298-Townley & Sons 302-United Cigar Store -Novelty Glove & Hosiery Shop -Home Dairy Co 304-10-Dale Furniture 312-Imperial Trunk & Leather Goods 314-Fifth Avenue Tailors 318-Bolus Wall Papers 320-Parker's Dye Works 328-Neal's Flower Shop -Park Bros Photos 330-Ladies Wear 334-Empire Wall Paper 336-Federal System Of Bakeries -Krehm & Co Furriers 340-Sword Cravat Shop 342-Thornton Smith Co 344-Laura Secord Candies 346-Andrew Walter Ltd. Motor Cycles 348-50-Simmons & Son 350-Shaw Central Business School 354-L K Tailors 356-Gold's Millinery

	358-Classic Shop 360-Excelsior Keen Edge Co 364-Alter Fur Co 366-Ladies Wear 370-New Idea Café 372-Dental Office 374-Dolls Hospital -Queen Cloak Co 376-Chinese Rest 378-Smart Hat Shoppe -Beauty Parlor 380-Moores Drugs 382-Furriers 384-86-British Products Co -I X L Mfg Co -Fisher Co 386-Hardy Tailors 390-New York Ladies Wear 392-Chinese Laundry 394-Pharmacy 396-Woolnough Corsetiers 398-American Millinery Co 400-Silkstone & Co 402-Breakey Autos 406-08-McBride Motor Cycles & Bicycles

	416-Rotary Steam Oil Burner Co -Adamson Photo 418-Purdy Phonograph Co 426-Estelle Millinery Shop -Theatrical Book Store 430-Cartwright Shoemaker -Ansell Watchmaker 434-Chinese Rest 436-Gainsboro Studio -Pringle & Co Autos 438-Cullen Billiards & Tobacco 442-Newcombe Piano Co 448-Petro & Peristeria Shoe Polishers -United Cigar Stores 450-CIBC 452-Laura Secord Candy Shop 454-RBC 456-Chinese Laundry 460-Chinese Rest 462-Kodak Supplies 468-Dental Office 472-78-Lee Powell Ltd. Autos
Yonge Street (151-475 Odd)	-All Residential 151-United Cigar Stores

	153-Diana Sweets 155-Applegate & Sons 157-RBC 159-Callum & Co 163-Clayton's Clothes Shop 167 – Multi-Tenant Offices -Dental Office -Optician's Office -Chiropodist's Office 169-Multi-Tenant Office -Optometrist's Office -Crystal HS & T Co LTD 171-Imperial Bank of Can -Dental Office -Barrister's Office -Leatherdale & Co -Mortgage Office -Weedon S L & Co -Realty Investors of Toronto LTD -Accountant's Office -Jones L J & Co -Meyer Jos H Bros -Security LAW & Collection's Office -Carr C E A Co -Babson's Canadian Reports

	173-175-Bank of Montreal 177-Moore's LTD, druggist 179-Worden-Knox 181-183 – Dental Office 183 – Red Mill Theater 185 – Sobie Silk Shop 187-Famous Upstairs Clothes Shop -Diana Sweets LTD 189-191-Loew's Theatre 193-197-Heintzman & Co LTD 195-Dental office -Musical offices -McLogan Phonograph Corp LTD -Feist Leo LTD 199-Canadian Bank of Commerce -Dental Offices -Hearst Music Publishers of Canada LTD 201 – Saba C N & Co 203-Scholes Hotel LTD 205 – Bank of Toronto -Handwriting Expert -Exodontist Office -Dental Office -Optometrist's Office -Est Broker's Office

	-Medical office -Allen General Supplies LTD -Acct Office -Importer’s Office -Law Reporter’s Office 207-Spalding A G & Bros of Can LTD 209-United Cigar Stores LTD -Barber’s Office -Shoe Polisher -Douglas Clothes Shop -Letro’s Lunch LTD 211-219 – Adams Furniture Co LTD 221-23-Catto Co 225-29-Ryrie Building 229-Multi-Tenant Office 233-National Clothes Shop 235-Duncan Hosiery & Sweaters -Shoe Store 237-Wesley & co -Dental Office 243-Wanless Co -London Luggage Store -Optician Office 245-Tip Top Tailors 247-Royal Tailors

	249-Dame Fashion 251-Claxton Ltd. 257-59-Superior Lunch 261-Chapman Bros 263-65-Pantages Theatre 269-Big Tailors 271-De Luxe Millinery Shop 275-Tailor Craft 277-United Cigar Store 279-Karry's Billiard & Bowling 279-83-Childs Rest 291-95-Sterling Furniture Store 297-Laura Secord Candy Shop 299-Wilson Co Sporting Goods 313-Dental Office -Miller Fur Co 315-Crawford Ltd. 317-International Correspondence Schools Can Ltd. 319-Shoot & Co 321-Greek Café 327-Barrett Studio 331-Olympia Rec Club -Tailoring 333-Royal Lunch 337-Express Hotel

	339-Men’s Furnishings 341-CIBC 343-45-McBride Bicycles & Sporting Goods 347-MacDonald & Wilson Ltd. 349-Bazos Rest 351-Australian Medicine Co 353-Rain Bros 355-Branston Medical Supplies -Toronto Book Co 357-1900 Washer Store -Beatty Bros. 359-Bulmer’s Ltd. Rest 365-Simpson Antique Furniture -Chinese Rest 367-Ontario Optical Cp -Queen City Tailors 373-National Theatre 377-Eureka Shop Vacuum Cleaners 385-Olypia Gerrard Rec Club 393-95-International Business Machines Co 399-Chinese Laundry 403-Chinese Rest -K & S Signs 405-Triplex Electric Co -Hydro Appliances

	407-Shoe Shine 409-Easy Washing Machine Co 411-Rogers Elias Co 415-Eaton Girls Club 417-Pearsill Hardware 419-Dominion Store 421-Chinese Rest 423-Wright's Electric 427-Gold Medal Meat 429-Lion Sporting Goods 431-Imperial Bank 433-Chinese Rest 435-Tamblyn Drugs 437-Ideal Meat Market 439-Toronto Produce Co 441-Letros Rest -Sterling Bank 443-United Cigar Store -Hollys Candy Shop 445-Royal Lunch Rest -Premier Vacuum Cleaner Co 447-Kipp Co 451-Day Lite System Of Bakeries 453-Bond Bros. -Dom Express Co

	457-Practical Shoe Repair 459-Shoe Polisher 461-Chinese Rest 463-Victor Cleaning & Pressing Co 469-Ontario Tire & Rubber Co 471-Carlton Flower Shoppe 473-Toronto Bearings Co 475-Taylor Tents & Awnings

PROJECT NUMBER: 20180710089	
Site Address:	Toronto Ontario
Year: 1919	
Site Listing:	-No Civic Address
Adjacent Properties:	
Yonge Street (146-472 Even)	-All Residential 146-Bingham's Ltd. 150-Tisdall Jewellers 156-58-Multi-Tenant Office 160-178 – Simpson Robert Co LTD 180-184 – Woolworth F W & Co LTD 186 – Eaton T Co LTD

	188 – Gourlay, Winter & Leeming LTD 190-218 – Eaton's of Can LTD -C P R Co's Tel -G N W Tel 220 – Nordheimer Piano & Music Co LTD -Netherlands Consulate -Musical Offices -Advertising Service Co LTD 224-Liggett Co Drugs 226-28-Toronto Hydro Electric System 230-Mason & Risch Ltd. 232-Belgium Glove Mfg. -Tamblyn Drugs 234-Bachrack Bros. 236-42-Northway & Sons 244-50-Sellers-Gough Fur Co 252-Boston Footwear Co -Singer Sewing Machine Co 254-Peagan Photo 256-Brodlet & Co 258-Applegath & Son 260-Levy Ltd. Shoes 262-Proctor Jwlr. 264-Buckman Furs 266-68-National Piano Co

	272-Trimming & Embroidery Co 274-Macnab & Co 278-Moore's Ltd. 282-84-Cuthbertson Bldg. 286-88-Blachford & Co -Gertrude Hair Dressing Parlors 290-Walk Over Boot Shop -Beaver Recreations Ltd. 292-Russell Shoes 294-Hooper Drugs -Rainbow Lantern Slide Co -Berti Studio 298-Townley & Sons 302-United Cigar Store 304-08-Dale Furniture 310-Natural Tread Shoes -Hiltz Fur Co 312-Canada Sample & Jobbing Co 318-Warnica Photo 320-Parker's Dye Works 324-26-Canadian Furniture Co 328-Neal's Flower Shop -Park Bros Photos 334-New Empire Wall Paper Co 336-Empre Hotel

	348-50-Simmons Florists -McCallum Billiards 352-Meltzer Furriers -Leatherdale Photos 354-Laura Secord Candy Shop 360-Schooner & Witt Cutlery -Excelsior Keen Edge Co 364-Vise Ready To Wear Co 366-Barber Shop 370-Chinese Rest 372-Ramsey & Co 376-Chinese Rest 378-Dental Office 380-Moores Drugs 382-Edison Phonograph Shop 386-Hardy Co 392-Chinese Laundry 394-Pharmacy 396-Woolnough Corsetiers -Art Crochet & Knitting Co 398-American Millinery Co 400-Wellwood Fruit Co 406-08-Long Pianos 416-Cook Auto Pntr. 418-Purdy Phonograph Co

	420-United Rubber Mfg. & Reclaiming Co 422-24-Ryan & Hughes Furn. 432-Phonograph Shop 434-Pember's Rest 442-Percepto Optical Co 450-CIBC 452-United Cigar Stores 454-RBC 456-Chinese Laundry 466-Hughes Elect Supplies 468-Dental Office -Artist Offices 472-78-McMullen & Lee Ltd. Autos
Yonge Street (151-475 Odd)	-All Residential 151-House Of Hobberlin Tailors -United Cigar Stores 153-Diana Sweets Ltd. 155-Applegate & Sons 157-RBC 159-Regent Tailors 163-Slater Shoe Store 165 – United Cigar Stores 167 – Multi-Tenant Offices -Optician's Office

	-Dental Office 169-Tremont Hotel -Globe Hotel and Lunch Co LTD 171-Multi-Tenant Offices -Dental Office -Publishing Companies -Press Offices 173-175-Bank of Montreal 177-179 – Young's Lunch LTD 177 – Thompson Bros -Toronto Checker Club LTD 179 – Dental Office 181-183 – Dental Office -Diana's Sweets LTD -Ideal Ladies' Hair Dressing Parlours 183 – Red Mill Theater 185 – Woolworth F W Co LTD 187-Famous Upstairs Clothes Shop 189-191-Loew's Theatre 191 – Optometrist's Office 193-197-Heintzman & Co LTD 195-Musical Offices -Millikin School of Music 199-Canadian Bank of Commerce -Dental Offices

	203-Athelete Hotel LTD 205 – Bank of Toronto -Dental Office -Optician's Office -Empire Life Ins Co of Can -Mfrs Agt Office -Real Estate Agent -Medical Office -Allen General Supplies LTD -Polson Dental Lab -Law Reporter 207-Spalding A G & Bros of Can LTD 209-United Cigar Stores LTD -Y W C A 211-213 – Young's Lunch 219 – United Cigar Stores LTD -Powell Kelley Shoe Co LTD 219-221 – Rialto Theatre -Exhibitors Distributing Corp LTD 225-29-Ryrie Bldg. 225-Powell Shoe Co 227-Golam Bros. 229-Multi-Tenant Office -Dental Office 233-Gahan & Co

	235-Federal Systems Of Bakeries 237-Whaley & Co 239-Brash Tailoring Co 245-Tip top Tailors 247-Cecilian Ltd. Pianos 249-Dixon Photo 251-Claxton Music 257-59-Copulos Rest 261-Chapman Bros 263-65-Britnell Books -Acme Laboratories Ltd. -Standard Medicine Co 279-Karrys Billiards & Bowling 281-83-Childs Rest 285-Somerstein Shoes 297-99-Wilson Co Sporting Goods 301-Dixon Photo -Chinese Rest 305-Corolis Rest 307-Cheevers Elect Fixtures 313-Mulholland Ltd. 317-Empress Theatre 319-Burnham Shooting Gallery 323-Imperial Truck & Leather Goods Co 327-Barrett Studio

	331-Chinese Rest 333-Chinese Laundry 335-Toledo Scale Co 337-39-Express Hotel 341-Bank Of Hamilton 343-45-McBride Motorcycles -Dom Fur Co 347-Chappell & Co 349-Bazos Rest 353-Landon Photo 355-Branston & Co -Toronto Book Co 357-1900 Washer Store 359-Newcombe Piano Co -Dominion Sales -Multicolor Sales 361-Barber Shop 365-Simpson Antique Furniture -Chinese Rest 371-Howard Furnace Co -National Theatre 373-75-MacKenzie Photo 377-Adamson Photo 381-85-Yonge St. Mission 385-Connor Co Clothing

	389-Multi-Tenant Office -Dental Office 393-Shaw Business School 395-Ontario Optical Co 399-Chinese Laundry 403-Chinese Rest 407-International Correspondence School 411-Rogers Elias Co 413-Hurley Machine Co -Thur electric Washing Machines 415-Eaton Club -Dayton Computing Scale Co 417-Pearsill Hardware 423-Seymour Photo 429-Lion Sporting Goods 431-Imperial Bank 435-Tamblyn Drugs 439-United Cigar Stores 441-Letros Rest -Sterling Bank 443-Cavell Candy Co 445-Clubb & Sons 447-Kipp Co Auto Supplies 453-Bond Drugs -Dom Express Co

	-Connell Anthracite Mining Co 457-63-Evans Rubber Goods 459-Shoe Shiner 467-Barber Shop 469-Splitdorf Electric Co Of NY 471-Oak Tire & Rubber Company Ltd. Auto Tires 473-Bakir Bros. 475-Taylor's Awnings

PROJECT NUMBER: 20180710089	
Site Address:	Toronto Ontario
Year: 1914	
Site Listing:	-No Civic Address
Adjacent Properties:	
Yonge Street (146-472 Even)	-All Residential 146-Bell Piano & Organ Co 150-Tisdall & Son Jewellers 152-54-Stock & Bic kle Ltd. 156-58-Multi-Tenant Office 160-178 – Simpson Robert Co LTD

	180-184 – Woolworth F W & Co LTD 186 – Eaton T Co LTD 188 – Gourlay, Winter & Leeming LTD 190-218 – Eaton's of Can LTD -C P R Co's Tel -G N W Tel 220 – Nordheimer Piano & Music Co LTD -Netherlands Consulate -Musical Offices -Advertising Service Co LTD 224-Liggett Co Drugs 226-28-Toronto Hydro Electric System 230-Mason & Risch Ltd. 232-Butterick Ltd. Drugs -Tamblyn Drugs 234-Bachrack Bros. 236-42-Northway & Sons 244-50-Sellers-Gough Fur Co 250-Dental Office 252-New York Tailors 254-Peagam Photo 256-Brodlet & Co 258-Royal Oak Hotel 260-Levy Ltd. Shoes 262-Proctor Jwlr.

	264-Buckman Furs 268-Dental Office 274-Macnab & Co 278-Boyle Ladies Wear 280-Hub Hotel 282-84-Redferns Ltd. -Orr & Co 286-Arnold Furs 288-American Art Picture Co -Royal Feather Co 290-Vise & Co 292-Russell Shoes 294-Dominion Photo Supply 298-Townley & Sons 300-Adams Leather Goods 302-Stein Bros. -Callum Cigars 304-Cherry & Co 304-08-Dale Furniture 310-Jones Shoes 312-14-National Sporting Goods Co 318-Warnica Photo 324-26-Cosmopolitan Theatre 328-Neal's Flower Shop -Park Bros Photos

	330-Moster Cloaks 334-Wear Billiards 336-Empre Hotel 338-Ouzouns Rest 346-Glendon Piano Co 348-United Cigar Store 350-Bohemian Theatre 352-Leatherdale Photos 356-Hurley Rest 366-Barber Shop 370-St. Leger Shoe Co 372-Ramsey & Co 376-NiCcol Shoe Shine 378-Dental Office 380-Moores Drugs 382-Marks & Price Ltd. 384-Higgins Florist 386-Hardy Co 390-Curtis Printer 392-Chinese Laundry 394-Pharmacy 396-Grove Bedding Supplies -Art Crochet Co 398-Peal Fancy Goods 400-Wellwood Fruit Co

	402-Wanless & Co 406-08-Hartz Co 416-Chinese Laundry 418-Adams Upholstery 420-National Fur Co 422-24-Jenkins Ltd. 426-Dunfield & Co -Fashion Craft -Belmont Hat Co 428-Passmore Dry Goods -Canadian Express Co 430-American Tent & Awning Co 434-Pember's Rest 436-Wear Billiards -Freeland Photo -Dental Office 442-Royal Bank 446-School Of Languages 448-Willett & Smith Rest 450-CIBC 452-National Tobacco & Cigar Co 454-Stafford Marble 456-Chinese Laundry 460-Nelson Grocery 466-Baker Confy

	468-Dental Office -General Acoustic Co Of Canada Ltd. -Butchart Sisters Dress Makers 470-Gordon-Davies Co Butchers 472-Chinese Laundry
Yonge Street (151-475 Odd)	-All Residential 151-United Cigar Stores 153-Boukadas Confy 155-Applegate & Sons 157-RBC 159-Toronto Optical Parlors 161-United Cigar Stores 163-Slater Shoe Store 165 – United Cigar Stores 163-67 – Multi-Tenant Offices -Optician's Office -Dental Office 169-Tremont Hotel 171-Imperial Bank 173-175-Bank of Montreal 177-Thompson Bros 179-Applegath & Son 181-Follett Tailor -Dental Office

	183-Applegath & Son Amusement 185-Cafeterias Ltd. 187-Fralick Billiards 189-191-Loew's Theatre 193-197-Heintzman & Co LTD 195-Musical Offices -Millikin School of Music 199-Canadian Bank of Commerce -Sterling Investments 201-Parker & Co Dyers 203-Athelete Hotel LTD 205 – Bank of Toronto -Dental Office -Optician's Office -Empire Life Ins Co of Can -Mfrs Agt Office -Real Estate Agent -Medical Office -Allen General Supplies LTD -Polson Dental Lab -Law Reporter -Toronto Stationery Co 207-Spalding A G & Bros of Can LTD 209-Y W C A 211-Crawford's Ltd.

	213-Muirhead's Rest 215-United Cigar Store 217-Ontario Hotel Co 219-21-Griffin Amusement Co 223-29-Ryrie Bldg. 235-Toronto Quick Lunch 237-Whaley & Co -Connell Anthracite Mining Co -Galbraith Photo Co 239-Regal Tailoring Co 241-Art Metropole 243-Aberdeen Woolen Mills Co 245-Dental Office 247-Herman Rest 257-59-Fashion Shop 261-Chapman Bros 263-Ontario Medical Institute 273-Robinson & Co 275-Manes Co 279-Comique Theatre 281-83-Vendrome Hotel 285-National Cash Register Co 289-Thompson Bros. Photos 291-95-Bedells Furnishing Co 297-United Photo Stores

	299-Wilson Co Sporting Goods 301-Dixon Photo 303-Claxton Ltd. 305-Saha & Co 313-Mulholland Ltd. 317-Empress Theatre 319-Barber Shop -Collacott & Finnigan Billiards 323-Imperial Truck & Leather Goods Co 327-Barrett Studio 329-Warren & Ellis Sporting Goods 331-Franco Canadian Welding Co 333-Chinese Laundry 335-Toledo Springless Automatic Computing Scales 337-39-Express Hotel 341-Bank Of Hamilton 343-McBride Motorcycles -Dom Fur Co 345-Chinese Rest 347-Curtis-Wilson Furniture Co -Chappell & Co 349-Barber Shop -Tenebaum & Krehm Furriers 351-Walker Clothing 353-G & R Tailoring

	355-Can Malleable & Steel Range Mfg. Co -Toronto Book Co 357-1900 Washer Store 359-Newcombe Piano Co 361-Independent Cigar Stores 365-Simpson Antique Furniture 371-Howard Furnace Co 373-75-Jackson Amusements 377-Adamson Photo 381-85-Yonge St. Mission 385-Connor Co Clothing 389-Multi-Tenant Office -Dental Office 393-Shaw Correspondence School 395-Farrington Co 397-Seymour Photo 399-Chinese Laundry 403-Dunn's Rest 407-International Correspondence School 411-Rogers Elias Co 413-Dayton Computing Scale Co 415-Eaton Athletic Assoc. -Reliance Securities Corp. -Price & Co 417-Pearsill Hardware

	423-Onward Mfg Co Vacuum Cleaners 427-Barber Shop 429-Lion Sporting Goods 431-Jules & Co 433-Hatch Liquors 439-United Cigar Stores 441-Letros Rest -Sterling Bank 443-Tamblyn Drugs 445-Clubb & Sons 447-Algar House Furnishings 453-Bond Drugs -Dom Express Co -Connell Anthracite Mining Co 453-City Dairy Co 455-Hochman Fur Co 457-Evans Detachable Rubber Heel Co 459-Shoe Shiner 463-Ramsay Rest 467-Barber Shop 469-Barnes Mfg. Co 471-Electric Lamp Co 475-Licence Confy

PROJECT NUMBER: 20180710089	

Site Address:	Toronto Ontario
Year: 1907	
Site Listing:	-No Civic Address
Adjacent Properties:	
Yonge Street (146-472 Even)	-All Residential 146-Bell piano & organ 148-Butterick pub & Co 152-54-Nasmith Co 156-Kent Ambrose & son 158-Whaley, Royce & Co 160-66-Robt Simpson Co 168-Wanless john & Co 170-78-Robert Simpson Co 182-84-Knox SH & Co 186-Gough bros. 188-Gourlay, winter & Leeming pianos 190-214-The T Eaton Co -CPR Co.'s Tel GNW Tel Co 216-18-Bachrack & Co 226-28-McKendry's Ltd.

	232-St leger George shoes 234-Dale furniture Co 240-242-Northway john & son 244-Cummings & sellers 246-Manes tailoring Co 248-Dramin C & Co 252 ½- Miller TN & Son 256- Reilly & Co 256 ½ -Weatherburn & Co 258-Royal oak hotel 260-Vise J & Co 274-Macnab & Co 276-Burnett HW & Co 278-Burgess drugs 280-Hub hotel 282-Buchanan & Co 284-Shear & Stone 288-Broome & Bryan 300-East & Co 304 ½- laundry 308 ½- Hazelton drugs 318-Vander-feen GBC photog. 320-Welsman CA & Co 336-Empire hotel 340-Henshaw & ware

	342-Conger coal Co 348-Berkinshaw & gain 350-Macdonal TN & Co 352-Greer bros. 356-Hoar drugs -Weston dr pill Co 356 ½ -Bell & happer 358-Spanner Oliver & Co 364-Hobson & Irwin 372 ½ -McIntyre M&S E 386-Can. Fur Co 388 ½ -Lucas GN & son 390 ½- Bowman CH & Co 392-Laundry 394-Thompson drugs 396-Milloy & Bouck 400-Lugsdin & Lugsdin 420 ½ -Laundry 422-4-Jenkins BM & T furn. 426 ½- Burns P & Co 430-American tent & awning 434-Duncan bros. -Carveth JA & Bros. 436-Mullen & Muir -Photo studio

	-Dodds cook lumber Co -Dentist -Nutriola medicine Co 438-Vanevar & Co -Dentist office 440-2-Fletcher mfg. Co 444-6- WM Davies Co 450-Bank of commerce 452-MacLeod & Co 452 ½- Sylvester & Co 456-Laundry 472-Laundry
Yonge Street (151-475 Odd)	-All Residential 151-Park bros. photo 153-Hobberlin bros Co 155-New Carlton hotel 157-BMO 163-Tremont house 167-NY tailors 169-Nixon GW & Co -Colonial neckwear Co 169 ½ -United cigar stores 171-Imperial bank 173-175-Henderson's block

	173-BMO 175-Scanman L&G 175 ½- Corrigan & Co -Osborne remedy Co 177 ½- Thompson bros. photo -Hope & Hopkins drugs 185-The exhibit 187-Mcdonald & Wilson 189-Love harry H & Co 193-97-Brown JF Co 199-Bank of commerce 201-Parker R & Co 203-Athlete hotel 205-Bank TO 209-Hyslop bros. 213-Austen & graham 217-Russell house 221-Crafword bros. 223 ½- NY steam & dye 227-Letros bros rest. 231-Gurney oxford stove & furn. 233-Singer sewing machine Co 235 ½- Needle rest. 237-Dentist 237 ½- Connell anthracite mining Co

	230-Galbraith photo 241-Britnell albert books 243-Howarth drugs -Dentist 245-Bolus WJ & Co 249-Lougheed AH & Co 273-Can. Malleable & steel range mfg. 275-Vise & Co 277-Taylor MB & EA -Allison & McNaught 281-83-Vendome hotel 285-Chandler, Ingram& bell 285 ½- Brydon & Walker 301-Macdonald TN & Co 309-Ironsides gas mantle mfg. 315-Hunter & Smith 317-Kanatakis & Sariotis 333-Laundry 339-Empress hotel 341-Bank 343-Photo mounts 347-Pullman M & son 351-Boyle RW drugs -Post office 355 ½- Nineteen Hundred washer Co

	357-Simpson bros. 363-McDonald & Hughes 369-Toilet laundry Co 371-Welch A & son -Howard furnace Co 373-Laundry 381-85-Young st mission 387-95-The forum 289-Dance school -Dentist offices -Bicycle club -Central bus college 391-93-Shaw correspondence school 395-Commercial textbook Co 399 ½ -Laundry 413-Roger Elias & Co 413 ½- Young men's Christian assoc. -Bus college -Business college 415-Lloyd WJ & Co 421-Union dairy Co 423-Castrucci Co 431-Jules & Charles 441-Fortner, bunt & Co -BMO

	443 ½- Post office 447-Webb harry Co 453-Bond drugs -Dom exp Co -CPR Co.'s Tel -Connell Anthracite mining Co 463-Clapp cycle Co 453 ½- City dairy Co

PROJECT NUMBER: 20180710089	
Site Address:	Toronto Ontario
Year: 1900	
Site Listing:	-No Civic Address
Adjacent Properties:	
Yonge Street (146-472 Even)	-All Residential 146-The Bazaar Co 152-Nasmith Co 154-Willard tract depository -Revell Fleming Co 156-Kent Ambrose & son

	158-Whaley, Royce & Co -Standard piano Co 160-64-Robt Simpson CO 166-Love Neil C & CO -GNW telephone Co 168-Wanless john & Co 170-78-Robert Simpson Co 182-84-Knox SH & Co 186-Kinglsley El & CO 188-Gourlay, winter & Leeming pianos 190-208-The T Eaton Co 210-St leger shoe repair 212-Clapp shoe Co 214-Bachrack & Co 216-St Leger shoe Co 218-McKendry & Co 220-Reilly & Co 224-Murray J & G 230-Davis henry & Co 232-Stark Charles & Co -Barber 234-Milne John & Co -Imperial Cap Co 240-242-The Richard Simpson Co 244-Cummings & sellers

	256 ½- Raymond mfg. 258-Royal hotel 264-Imperial soap 278-Burgess drugs 282-Buchanan & Co 300-East & Co 304 ½- laundry 308 ½- Comfort Bedding Co 316-American corset & dress reform 320-Dom health food Co -Review & herald pub 322-Graham baking Co 332-McMillan G shoes -Swartz WH & L & Co 334-Quaker stove grate & mantel 338-Royal arms hotel 342-Conger coal Co 348-Berkinshaw & gain 356-Hoar drugs -Weston dr pill Co 362-Grove & Co 370-Ying Chong tai Co 388 ½-Lucas GN & Son 396 ½-Carson IT rest. 406-Emery bicycle works

	420-Laundry 422-4-Jenkins BM & T furn. 426 ½- Burns P & Co 432-Brown drugs 434-Ostermoore bedding Co 436-Mullen & muir 438-Vanevar & Co -Dentist office 440-2-Fletcher mfg. Co 444-6- WM Davies Co 450-Bank of commerce 452-Poeples coal Co 466-Can. Laundry machine 472-Laundry
Yonge Street (151-475 Odd)	-All residential 153-Hobberlin bros Co 155-New Carlton hotel 157-Bank 159-My optician 161-Wellwood WIB 163-Tremont house 167-Crawford bros 169-Brown JFC Co 169 ½ -Watts HS

	171-Imperial bank 173-175-Henderson’s block 173-BMO 177-179-Adam’s furniture Co 185-Tor rubber Co 187-Mcdonald & Wilson 193-Hamill JH Co 201-Parker R & Co 203-Athlete hotel 209-11-Hyslop bros. 217-Russell house 219-23-Young St mission 231-33-Gurney oxford stove & furn. 235-Chandler SB Son & Co 235 ½- Dominion trading Co 237-Can. Cereal Co 241-Andrews AO & Co 247-Wheeler & Wilson mfg. -Wood & hurlbut 249-Lougheed AH & Co 253-55-carrick AW confy. 283-Globe hotel 285-Duffet furn. 285 ½- Brydon & Walker 295-Imperial mattress Co

	301-Faircloth & Co 317-Ont. Flour & feed 339-Empress hotel 345-Ramsden & Lloyd 347-FAwken & Co 351-Boyle RW drugs -Post office 357-Simpson bros. 363-Rosebrough & Jackson 367-Grant JR & Co 385-Stone H & Son 389-Mcdonald & Hunter 387-95-The forum -Dentist offices -Camera club 391-Tor indstr. Room 397-Chapman, Symons & Co 397 ½ -Dom portrait Co 411-Faulkner & Co 413-Roger Elias & Co -YMCA bldg. 413 ½- 415 ½- Young men's Christian assoc. 415-Lloyd WJ & Co 421 ½- Aylesbury dairy Co 435-Gibson & Thompson

	441-Armand J triangle & Co 443 ½- Post office -GNW telephone Co 447-Webb harry Co 453 ½- Kensington dairy Co 463-Clapp cycle Co 465-Victoria tea house

-All listings for businesses were listed as they are in the city directory.

-Listings that are residential are listed as “residential” with the number of tenants. The name of the residential tenant is not listed in the above city directory

ENVIRONMENTAL RISK INFORMATION SERVICE

Head Office: 80 Valleybrook Dr, Toronto, ON M3B 2S9
Physical Address: 38 Lesmill Rd, Toronto, ON M3B 2T5
Phone: 416-510-5204 • Fax: 416-510-5133
info@erisinfo.com • www.erisinfo.com

City Directory Information Source
Polk's Toronto – Central West York, Ontario Criss Cross Directory Polk's City of Toronto (East of Yonge) & East York, Ontario Criss-Cross Directory

PROJECT NUMBER: 20180710089	
Site Address:	Toronto, Ontario
Year: 2000	
Site Listing:	-No Civic Address
Adjacent Properties:	
Carlton Street (1-45)	-All Residential 1 – Bank of Nova Scotia 2 – Multi-Tenant Offices -Aido Chiropractic Centre -Anita Lorelli Physiotherapy Centre -Automobile Protection Association -Bedford Medical Associates

	-Brief Psychotherapy Centre for Women 5 – Master Garment Care 6 – Pizza Hut 7 – Canadian Taxpayers Federation of Ontario -Voice Talent 12 – Public Speaking Consultants Inc 14 – Toronto Hydro Electric Commission 18 – Anthem Records Inc -Maple Leaf Supermarket 20 – Alliance for South Asian Aids Prevention -Canadian Compensation Resources LTD -Cineplex Odeon Corporation -Crow Cleaners -Daily Sushi Japanese Restaurant -Ellmen-Shaw -The Maples -Ontario Traffic Conference -Prey Resources Inc -Sapling Technologies -World Star Technologies 21 – Canpark Services LTD 25 – Forrest Wendy Campaign Office 27 – Aarmic Investments LTD -Carlton Printers LTD -Credit Counselling Service of Metropolitan Toronto

	-Financial Services -Harvey's -Kideckel Murray Trustee in Bankruptcy -Magnum Protective Services LTD -Medico International LTD -Nemak Sales Inc -Norold Holdings Corp -Ontario Confederation of University Faculty Asscoc -Tesl Association of Ontario -Ticket Time 30 – Budget Car and Truck Rental -Carlton Variety Mart -Days Inn Toronto Downtown -Jimmy's Barber Shop -Safeway Travel Service -Sears Rent a Car -Second Cup 45 – VIP Service -Canadian College of Kineseography -Coffee Time Donuts -Gardoonies Bar & Grill -Golden Griddle Family Restaurants -Hasty Market Inc -Parola Ristorante -Pina Tancredi European Enterprises

	-Shiatsu Massage by Dolly -Subway Sandwich & Salads
College Street (1-40)	-All Residential 1 – Anna Video 5 – P A Management 33 – Standard Electric (Toronto 1985) Inc
Dundas Square (1-20)	7 – Advance Watch Repairs -Corporate Education Centre -Golco Diamonds & Jewellery -Milcan Enterprises LTD 10 – Croissant House
Dundas Street East (1-40)	-All Residential 2 – Currencies International -The Gatekeeper 6 – Zaccheus Variety Store 8 – Mr Jerk 10 – Subway Sandwiches and Salads 12 – Downtown Flafel House 26 – Time Horton Donuts (Shops Central) 37 – Salvation Army (Friendship Drop-In Centre) 40 – Petstar Production

Dundas Street West (1-40)	1 – Multi-Tenant Offices 14 – Asia Art & Craft 20 – Multi-Tenant Offices 16 – Residential (1 Tenant) 40 – Multi-Tenant Offices -Cadet Cleaners
Edward Street (1-40)	6 – Comic Emporium Inc 10 – BMV Books -Residential I1 Tenant) 16 – Residential (1 Tenant) 20 – Futureskills Interactive Learning Centres -World's Biggest Bookstore
Elm Street (1-30)	1 – Elm Eatery 2 – Residential (2 Tenants) 4 – Westside Perk 7 – Barberian's Steak House 8 – Eight Elm Photo Video 14 – Arts & Letters Club -Saint George's Society of Toronto 15 – Residential (1 Tenant) 17 – Fraternal Order of Eagles Secretary's Office 18 – Bangkok Garden Restaurant -Elmwood Banquet & Meeting Centre

	-Elmwood Spa -Nails on Elm -Spa at the Elmwood 25 – Multi-Tenant Residential 27 – Main Garment Care
Gerrard Street East (1-40)	-All Residential 3 – Mick E Fynn's Restaurant 20 – Covenant House Toronto -Under 21-Toronto 26 – Group 26 Consultants -Ronald McDonald House 40 – Double V Truck Shop -Forty Gerrard St E -Henderson Vezina Partnership -Shal Consulting Engineers
Gerrard Street West (1-40)	33 – Delta Chelsea Inn -Rustic Vice -United Cigar Store
Gould Street (1-40)	-Street Not Listed
Granby Street (1-50)	-All Residential 37 – Casino Hotline Services

	-Charity Casino Hotline
Grenville Street (1-40)	-All Residential 15 – Ontario Auto Parks 18 – Peregrine Housing Co-Op 21 – Bit by Bit -Canadian Craft Show -One of a Kind Craft Show -Time Computer Products 25 – Amorsolo -Gallery Condominium -McKenzie Gordon Photography 29 – Davey Doug Investments -O'Connor Booking Agencies LTD -O'Connor Theatrical Agency LTD
James Street (1-100)	-Street Not Listed
McGill Street (1-50)	-All Residential
O'Keefe Lane (220-260)	-Street Not Listed
Queen Street East (1-30)	-All Residential 1 – Multi-Tenant Offices -Dentistry Plus

	-Humphrey's Tailor Inc -Hunter Carlyle Publishing -Purolator Courier LTD -Queen Street Dental Care 16 – Choice Optical -Fit For Life – Toronto Athletic Assn -Mr. Sub 17 – Suggestions 27 – Multi-Tenant Offices / commercial -Kemur Publishing Company -Speedy Auto Park LTD -United Optical -A & E Optical
Queen Street West (1-40)	-All Residential 2 – Misdemeanours 20 – Multi-Tenant Offices -Cadillac Fairview Corporation
Richmond Street East (1-30)	12 – Nevada Bros Golf & Tennis 15 – Cambridge Suites Hotel -Centennial Hotels LTD -Resto Portico 20 – 1 Queen Street Inc -Brookfield Properties Corporation

	-Cambridge Technologies Partner -Christie Accucci Matthews Caskie & Chilco -Facility Association -Medialinx Interactive LTD Partnership -Pacicc -Pele Mountain Resources Inc -Resolutions Inc -Sushiman Japanese Restaurant 22 – Brown Melvn & Associates 24 – Subway & Sandwiches 25 – Allpark -Citipark
Richmond Street West (1-35)	1 – Richmond Street West LTD -Levinter & Levinter -Alternative Resource Group Corporate -Approaches Mediation Inc -Asia Arts & Interiors -Cabo Wab Grill & Cantina -Caley & Wray Barrister & Solicitors -Central Asia Gold Fields -CJ Elbourne Securities Inc -Coldwell Banker -Harlow Meyer Savage Canada -Kewelstone Systems Inc

	-Kazastan Goodfields -Kikuchi Insurance Agency -Levinter & Levinter -Ontario Real Estate Association -Pan American Resources Inc -Sikaman Gould Resources LTD -Taco Bell -Tim Horton Donuts -Troy Canada
Saint Enoch Square (All)	-Street Not Listed
St Luke Lane (10-25)	-Street Not Listed
Sheard Street (All)	-Street Not Listed
Shuter Street (1-35)	5 – Canadian Mounts Inc -Diamonds for Less 7 – Hellen's Hair Fashions -Le Chantel Coiffure 12 – Trans-Mit Express Inc 31 – Residential (1 Tenant) 33 – Residential (1 Tenant)
Victoria Street (100-300)	-All Residential

	105 – Ask Used Computers N Parts Exxhange -Friends Convenience -Metamorphosis Salon 106-Terroni Inc 111-Flower Gallery 158 – Top Dogs 178 – Massey Hall 215 – Albert Jewellery -Chase Referral -Delise Youth Services -Dorota Jewellery -Execway Construction LTD -George Diamond Setter -GNA Jewellery Repairs -Hypocorp Inc -M H K Jewellery -Mary's Disposal -Natural Jewellery Repairs -Peng's Jewellery -Pump Studios -Rato Investments Inc -Ready Mounts Inc -Victoria Fine Jewellery 221 – Adli -Certified Jewellery Appraisals Co

	-E C Diamond -G & S Jewellery -Gemport -Gems Graduate Geologists & Appraisers -Gemtrade Diamond & Gem Grading Laboratory -Glad Investments -Goldmart Jewellery -Gowan Property Management -J Diamond Setter -Leodiam Co -Mirage Creations -Morris Jewellery -MTC Antiques -P & H Design -Prince Diamonds -Remy Sales -Sterling Jewellers -Toronto Gold-Casting Inc 227 – Centre for Individual and Family Therapy -Youthdale Treatment Centres LTD 239 – Pro Park 249 – Senator Restaurant 252 – 5371 Godstone Road United -Pantages Tower 253 – Steak House

	277 – Better Half Holding LTD -Grab At It Holdings LTD -Inaugural Investments -The Second Cup -Solish & Fellen -Victoria Copy & Printing 285 – Ryerson Business Consulting Service
Walton Street (1-10)	2 – Bureau de Change -Toronto Currency Exchange
Wood Street (1-30)	1 – Discover Martial Arts – Wing Chun 25 – Cupe Local 2191 -Fab Magazine -Fab National -Friends of Terpsichore -Parkom Systems LTD -Studio Magic -Multi-Tenant Residential

PROJECT NUMBER: 20180710089	
Site Address:	Toronto, Ontario
Year: 1995	

Site Listing:	-No Civic Address
Adjacent Properties:	
Carlton Street (1-45)	-All Residential 2 – Multi-Tenant Offices -Physiotherapy -Canada Auto Parks -Canada Wide Magazines LTD -Ontario Motorist Publishing Co -Dynacare Laboratories -Adio Chiropractic Centre -Toronto Auto Parks LTD 5 – Master Garment Care 6 – Pizza Hut 7 – Lee Development Corp -Rich-House Boutique 14 – Papadeas Caterers LTD -Toronto Hydro 18 – Maple Leaf Supermarket 20 – Canadian Compensation Resource -Cineplex Odeon Corp -HCN -Maples Restaurant -O I Employee Leasing Inc

	-Obonsawin-Irwin Consulting Inc -Ontario Traffic Conference 27 – Canadian Union of Public Empls -Carlton Printers LTD -Harvey's -Ontario Confederation -Tesl Assn -Tesl Canada Federation -Magnum Protective Service LTD -Ticket Time -Credit Counselling Service Toronto 30 – Carlton Variety Mart -Days Inn -Hair Salon -Jimmy's Barber Shop -Safeway Travel Service 45 – Gardoonies Bar & Grill -Golden Griddle Restaurant -Hasty Market Inc -Senecal Production Info-Video -Subway Sandwiches -Yonge-Carlton Pharmacy -Canadian College – Kineseography
College Street (1-40)	-All Residential

	2 – Cine Visa Intl Inc -Cupe Local 2001 -Drive and Ride Service -Finnish All Ages Social Counseling -Games Away Tours Inc -Multimedia Group of Canada -Neil Cohen -Vander Vennen & Cohen -Paris Tailors -Dental Office -Lola 4 – Earl of Sandwiches Inc -Fine Print Copy Centre 6 – Analysis in Hair 23 – Specialty Food Shop 30 – Association des Productions -Canadian Medical Alert Inc -Corporate Funding Insurance -Danson Recht & Freedman -His Place -Manulife Financial -Sian San Restaurant LTD -Sullivan Deeks Insurance LTD -Canada Security Corp 40 – CFNY FM

Dundas Square (1-20)	7 – Automobile Protection Assn -Corporate Education Centre -F C Wille & Sons LTD -Advance Watch Repairs 10 – Croissant House 17 – Paramount Jewellers LTD
Dundas Street East (1-40)	-All Residential 2 – Mr Submarine 6 – J Kim 8 – Mr Jerk 14 – Asia Art & Craft Falafel 26 – Time Horton Donuts (Shops Central)
Dundas Street West (1-40)	1 – Multi-Tenant Offices -Eaton Photo Image Centre 8 – Del's Hair Studio & Beauty -Dyamond Co -Hair Zone Inc 20 – Multi-Tenant Offices -Lancaster House Publishing 38 – Medical Office 40 – Multi-Tenant Offices -Hakim Optical Factory Outlet

	-International Publishing -Tilden Car & Truck Rentals
Edward Street (1-40)	6 – Comic Emporium Inc 10 – Universal Crown 16 – Residential (1 Tenant) 20 – World's Biggest Bookstore 30 – Residential (1 Tenant)
Elm Street (1-30)	-All Residential 4 – Grace Café 7 – Barbarian's Steak House 8 – Eight Elm Photo Video 17 – Fraternal Order of Eagles 18 – Bangkok Garden Restaurant -Curzons Elmwood Club -Elmwood Banquet & Catering -Fiorio Hair Design -Spa at the Elmwood 23 – Elm Basket
Gerrard Street East (1-40)	-All Residential 3 – Mick E Fynn's Restaurant 26 – Ronald McDonald House 40 – Double V Truck Shop

	-Forty Gerrard St E -Henderson Vezina Partnership
Gerrard Street West (1-40)	33 – Delta Chelsea Inn
Gould Street (1-40)	-Street Not Listed
Granby Street (1-50)	-All Residential 31 – Karen Hazzard LTD 49 – JWP Consulting
Grenville Street (1-40)	-All Residential 21 – Alliance for Ontario Univ -Canadian Craft Show -Schools & Skills Show -Time Computer Products 25 – Accounting System Resources
James Street (1-100)	-Street Not Listed
McGill Street (1-50)	-All Residential 21 – McGill Club
O'Keefe Lane (220-260)	-Street Not Listed

Queen Street East (1-30)	-All Residential 1 – Multi-Tenant Offices -Printing House -Sisters Cleaners 16 – Optical Factory -Pedal'N Park -Toronto Athletic Club 27 – Multi-Tenant Offices / commercial -A & E Optical 29 – Drucy's Famous Deli Sandwiches
Queen Street West (1-40) *	-All Residential 2-Cadillac Fairview Corp -Good Life Fitness Club -Tower Records Video Books -Misdemeanors 20-Multi Tenant Commercial
Richmond Street East (1-30)	-All Residential 15 – Cambridge Suits Hotel 12 – Nevada Bob's 20 – D Brisson Art Consultant -Deacon Day Advertising Inc -Harbinger Communications Inc

	-Peace Burns Halkiw & Manning -Rogers & Rowland -Silk'n Things 22 – Brown Melvin & Associates 24 – Legal Temps -Personnel Consultants 26 – Sushiman Japanese Restaurant
Richmond Street West (1-35)	-All Residential 1 – Ace Computer -Ace Software Research Inc -Beach Candy -Canada Trust Realty -Do-Shim -Garvin Guy Butler Inc -Morlock & Assoc -Taco Bell
Saint Enoch Square (All)	-Street Not Listed
St Luke Lane (10-25)	-Street Not Listed
Sheard Street (All)	-Street Not Listed
Shuter Street (1-35)	5 – Canadian Mounts Inc

	-Diamonds for Less 7 – Chantel Coiffure -Hellen's Hair & Fashion 31 – Residential (1 Tenant)
Victoria Street (100-300)	-All Residential 106-Terroni Inc 111-Flower Gallery 158-Elgin & Winter Garden Theatre 178-Massey Hall 215 – Multi-Tenant Commercial 221 – Multi-Tenant Commercial 227 – Youthdale Treatment Centres LTD 241 – Pro Park 244 – Pantages Theatre 249 – Senator Restaurant 277 – Ash & Smith Advertising LTD -Fit for Work Centre -Grab At It Holdings LTD -Second Cup -Toronto Dental Office -Toronto Food Policy - Toronto Health Dept -Toronto Nutrition -Toronto Workers Information

	-Better Half Holdings LTD -Solish & Fellen
Walton Street (1-10)	2 – Toronto Currency Exchange 5 – Hairy Tarantula Comics & Cards
Wood Street (1-30)	1 – O'Neil Construction -Wing Chun Academy 25 – Jennian Accounting LTD -Maples -Akler Real Estate Inc -Multi-Tenant Residential

PROJECT NUMBER: 20180710089	
Site Address:	Toronto, Ontario
Year: 1990	
Site Listing:	-No Civic Address
Adjacent Properties:	
Carlton Street (1-45)	-All Residential 2 – Multi-Tenant Offices -C A A Toronto Canadian Automobile Association

	-Dental Office -Adio Chiropractic Centre -Toronto Auto Parks LTD 6 – Pizza Hut 14 – Gibbons Joseph Building -Toronto Hydro Electric System -Mulvihill Paul LTD 16 – Black Thomas & Sons Canada LTD -Black's Camping International 20 – Maple Cleaners -Maple Leaf Super Market -Maples Deli Restaurant -Ontario Traffic Conference -Foster Bill Studio -Al Pease Studio Inc -Clarence Gomes Property Management 21 – Toronto Auto Park 27 – Carlton Printers -Harvey's -Versatile Computer Products -T V Networking LTD -Ticket Time -Thrm Manuals & Forms -Assn for Native Development in the Performing Arts -United Press International

	-Tesl Association 30 – Carlton Inn Hotel -Sammy's Restaurant ^ Tavern -Carlton Inn Variety Store -Adesso Salon Hairstyling -Jimmy's Men's Hairstyling & Barber Shop -C K O News & Information Radio 31-61 – Lexington Condominiums 44 – Maple Leaf Gardens
College Street (1-40)	-All Residential 2 – Multi-Tenant Commercial / Offices -R K Printing Type Setting -Dental Office 4 – Earl of Sandwiches Inc 6 – Extraordinaire 8 – Economy Optical 10 – B K Family Restaurant 12-Dean's Tobacco & Gifts 14 – Hope & Grape -Family Services Employee Assistance Programs -Artlab Communications LTD -Lindon Michael Designs LTD -Security Management Services -Nishnawbe Aski Nation

	20 – Fran Restaurants LTD -Carib-Can Publishers -Autism Society Can -Accountant's Office -Toronto Field Naturalists -Yuppie Maid Services -Oludata Enterprise -African Research Centre 22 – The Canbra Building -Ontario Native Council on Justice -Ont Association of Speech-Language -Tele Direct Neighbourhood Yellow Pages -Barrister & Solicitor's Office 40 – Metropolitan Toronto Police Headquarters
Dundas Square (1-20)	7 – F C Wille & Sons LTD -European Stone Co LTD -Automobile Protection Association -Rothman and Rothman -Milyin Corp -Entertainment Specialty Services -Weswaldi Management Co Inc 19 – Dundas Square Restaurant
Dundas Street East (1-40)	-All Residential

	2 – Mr. Submarine 6 – Hair Fantasy 10 – Donut Time 12 – Campus Fast Food 14 – La Falafel Café 37 – Salvation Army 38 – Hakim Optical -Dundas Laboratory 40 – Medical Office
Dundas Street West (1-40)	8 – European Toning Clinic 12 – Asia Art & Craft 20 – Multi-Tenant Offices 40 – Participation -Lawson P Travel -Orenstein & Partners -Multicommerce Incorporated -Locher Evers International -Trizec Corporation LTD -Dental office -Ministry of Consumers & Commercial Relations -Ontario Hydro-Office -Morris & MacKenzie Inc
Edward Street (1-40)	4 – Topper Books

	6 – Computech Systems 10 – Grand Books 20 – World's Biggest Bookstore
Elm Street (1-30)	1 – Lottery Design 2 – Bargain Outlet -Our Place Drop In Centre 3 – Classic Camera 4 – Grand Cameras 7-9 – Barbarian's Steak House 13 – Sizzling Pan Restaurant 14 – Arts & Letters Club -Saint George Society of Toronto 17 – Fraternal Order of Eagles 18 – Bangkok Garden Restaurant -Brass Flamingo -Elmwood Women's Club -Spa at the Elmwood -Fiorio Hair Design -Cardenne Travel & Tours Inc 23 – Elm Basket 25 – Multi-Tenant Residential 29 – Nail Shoppe -Dental Office

Gerrard Street East (1-40)	-All Residential 22 – Williard Hall 26 – Fruitman Kates & Co 40 – A & K Stores 21 – Ryerson Polytechnical Institute 31-33 – Ryerson Polytechnical Institute 37 – Ryerson Theatre
Gerrard Street West (1-40)	26 – Parking Lot 33 – Delta Chelsea Inn -United Cigar Store -Leone's Coiffures -Spotted Cow Restaurant
Gould Street (1-40)	16 – Mordell Learning Centre 17 – Ryerson Bookstore 40 – Ryerson Polytechnical Institute
Granby Street (1-50)	-All Residential 21-23 – Parking Lot 31 – Karen Hazzard LTD 33 – Canadian Motion Picture Equipment Rentals LTD
Grenville Street (1-40)	1 – Royal Bank of Canada

	11-19 – Ontario Auto Parks LTD 12 – Ontario Auto Parks LTD 16 – Ontario Auto Parks LTD 18 – Ontario Civil Service Credit Union LTD -Korkoran John A & Associates -Mass Insurance Brokers LTD -C B C Credit Union -O'Dea Business Systems LTD -Ontario Civil Service Credit Union LTD 21 – Canadian Craft Show -Festival of Canadian Fashion 26 – Forensic Patholoty -Despatch Office -Chief Coroner's Office 34 – Ministry of Government Services -Ministry of Government
James Street (1-100)	-No Listings Within Radius
McGill Street (1-50)	-All Residential 21 – McGill Club
O'Keefe Lane (220-260)	-No Listings
Queen Street East (1-30)	-All Residential 21-The Mutual Group

	27-Multi Tenant Commercial/Office 10-Budget Optical Laboratories 14-Toronto Athletic Club -Thomas Cook Travel 18-Toronto Auto Parks Ltd
Queen Street West (1-40)	-All Residential 2-Royal Bank of Canada 20-Multi Tenant Office 1-45-Simpson's
Richmond Street East (1-30)	-All Residential 25 – City Parking Canada LTD 27-35 – Toronto Hydro Electric 8 – Dack's Shoes for Men 20 – Multi-Tenant Offices 22 – Word Processing Con LTD 24 – Legal Personnel Consulting LTD 26 – Sushi Man
Richmond Street West (1-35)	All Residential 1 – A & A Records & Tapes

	-Ace Computer -Horby's Deli -Bank of Nova Scotia -Harlow Meyer Savage Canada -Mills & Allen Intl (Canada) LTD -Garvin Guybutler Corporation -Canada Trust -Oversees Credit & Guaranty Corp -Starlight Charters LTD 20 – Simpson's LTD -Ault & Ault
Saint Enoch Square (All)	-No Listings
St Luke Lane (10-25)	-Street Not Listed
Sheard Street (All)	-Street Not Listed
Shuter Street (1-35)	7 – Le Chantel Coiffure 10 – Hushy's Restaurant 12 – City Public Health office -Masey Hall
Victoria Street (100-300)	-All Residential

	100 – Can Park, parking lot 106 – Great European Deli 140 – Toronto Auto Parks LTD 178 – Massey Hall 180-186 – Massey Hall 220 – Parking Authority 230 – Imperial Famous Players Theatre 252-260 – Hermant Building Annex 252 – Counting Education Annex 260 – Ryerson Building 2 300 – Ryerson Parking 105-Engineers Club of Toronto 111-United Optical 147-167 – St Michael's Hospital 205 – Saint Michael's Hospital – Laundry 207 – Toronto Auto Parks LTD 209 – St Michael's Hospital 215 - Multi-Tenant Offices / Commercial -Institute of Traumatic Plastic Restorative Surgery 221 – Multi-Tenant Commercial -Imperial Parking Stations LTD 227 – Youthdale Treatment Centres LTD 237-241 – Car Park Management LTD 249 – Senator Restaurant

	259 – Salvation Army The Missing Persons -Friendship Room 285 – Ryerson Polytechnical Institute 297 – C J R T-F M Radio Inc
Walton Street (1-10)	5 – Salonhana
Wood Street (1-30)	1 – O K Parking Services 3 – Private Parking Lot 25 – Multi-Tenant Residential -Multiquest Consultants -Comana Enterprises LTD -Deeth Soft Ware Development

PROJECT NUMBER: 20180710089	
Site Address:	Toronto, Ontario
Year: 1985/86	
Site Listing:	-No Civic Address
Adjacent Properties:	
Carlton Street (1-45)	-All Residential 2 – Multi-Tenant Offices

	-C A A Toronto Canadian Automobile Association -Medical Office -Dental Office -Toronto Auto Parks LTD 6 – Pizza Hut 10 – Parking Lot 14 – Toronto Hydro Electric System -Alexander Pearson & Dawson Inc -Mulvihill Paul LTD -Angus Stonehouse Co LTD -Ontario Energy Board 16 – Black Thomas & Sons Canada LTD 20 – Maple Cleaners -Maple Leaf Super Market -Maples Deli Restaurant -Berta Paul Associates LTD -Ontario Traffic Conference -Foster Bill Studio -All Pease Studio Inc -F T Z Emerg D R C -Chiropractor's Office 21 – Toronto Auto Park 27 – Carlton Printers -Smokey's Restaurant -Nemeth Laszlo & Associates

	-Tunney Frank Sports -Assn For Native Development in the Performing Arts -Central Toronto Youth Services -Maher Matt LTD -T D Typing & Dictation Services LTD -Trevor Harrison Record -Canadian Collector of Antiques & Fine Arts -Tringo Travel Serve -Hattin Moses Sugarman & Co 30 – Carlton Inn Hotel -Sammy's Restaurant & Tavern -Carlton Inn Variety Store -L S Flower Shop -Adesso Salon Hairstyling -Jimmy's Men's Hairstyling & Barber Shop -C K O News & Information Radio 31-61 – Lexington Condominiums 44 – Maple Leaf Gardens
College Street (1-40)	-All Residential 2 – Multi-Tenant Commercial / Offices -Discovery Publications -Dental Office 4 – Earl of Sandwiches Inc 6 – Hair Snippers

	8 – Carlton Travel Services 10 – Jumbo Burger 12-Dean's Tobacco & Gifts 14 – Hop & Grape -Metro Toronto Language -Harper G W LTD -Hospital Nursing Service 20 – Fran Restaurants LTD -Lennie Personnel Consultant -Contact Services 22 – Superior Acceptance Building -Superior Acceptance Corporation -Superior Credit Corp LTD -Superior Investment Co LTD -One Supplier Inc -Booth Gerry Sales Agency -University Tours LTD -Frame's Tours LTD -Canadian Language Institute 34 – Toronto Bahai Centre 36 – Young Men's Christian Association of Metro Toronto 40 – Young Men's Christian Association
Dundas Square (1-20)	19 – Dundas Square Restaurant

Dundas Street East (1-40)	-All Residential 2 – Mr. Submarine 6 – Hair Fantasy 8 – Yummy Pizza 10 – The Mixing Bowl 12 – National Cigar Store 14 – Falafel Hut 38 – Teela Market Survey
Dundas Street West (1-40)	8 – Lindley Billinghurst Johnson 20 – Atrium on Bay -Ministry of Consumer & Coml Relations -Land Registry Ofc Toronto Burroughs -ACL Canada Inc -Sack Charney Goldblatt & Mitchell -M S Consultants 40 – Participation -Lochers Evers International -Trizec Corporation LTD -Dental office -Ontario Hydro-Office -Morris & MacKenzie LTD 1 – Multi-Tenant Offices

Edward Street (1-40)	4 – D Hair Fashion, barber shop 6 – Health Service Centre 10 – Times Square Billiards 20 – World's Biggest Bookstore
Elm Street (1-30)	1 – Lottery Design 2 – The Mill Wheel -Our Place Drop In Centre 3 – Classic Camera 4 – Grand Cameras 7-9 – Barbarian's Steak House 14 – Arts & Letters Club -Saint George Society of Toronto 15 – Straight Gain Electronics Inc 17 – Fraternal Order of Eagles 18 – Bangkok Garden Restaurant -Brass Flamingo -Elmwood Women's Club -Spa at the Elmwood -Fiorio Hair Design -Cardenne Travel & Tours Inc
Gerrard Street East (1-40)	-All Residential 20 – Wiliard Hall -Women's Christian Temperance Union

	22 – Williard Hall 26 – Kates H J & Co 40 – A & K Stores -Pahn W E Receivers & Trustees LTD 21 – Ryerson Polytechnical Institute 31-33 – North Kerr Hall Ryerson 37 – Ryerson Theatre
Gerrard Street West (1-40)	10 – Parking Lot 33 – Delta Chelsea Inn -United Cigar Store -Kitchen Garden -Leone's Coiffures -Spotted Car Restaurant
Gould Street (1-40)	16 – Mordell Learning Centre 40 – Ryerson Polytechnical Institute
Granby Street (1-50)	-All Residential 21-23 – Parking Lot 31 – Karen Hazzard LTD 33 – Canadian Motion Picture Equipment Rentals LTD
Grenville Street (1-40)	11-19 – Ontario Auto Parks LTD

	12 – Ontario Auto Parks LTD 16 – Ontario Auto Parks LTD 18 – Queen's Park Civil Service Credit Union LTD -Korkoran John A & Associates -Mass Insurance Brokers LTD -C B C Credit Union -O'Dea Business Systems LTD 21 – Vigneux A F & Sons Inc -Canadian Craft Show -Festival of Canadian Federation 26 – Chief Coroner's Office -Forensic Pathology 34 – Ministry of Government Services
James Street (1-100)	-No Listings Within Radius
McGill Street (1-50)	-All Residential 21 – McGill Club 44 – Birarda & Associates
O'Keefe Lane (220-260)	-No Listings
Queen Street East (1-30)	-All Residential 27-Multi Tenant Commercial/Office 10-Budget Optical Laboratories

	14-Catherine's Lady Fitness -Thomas Cook Travel 16-Match Fashion Centre -Squash Academy 18-Toronto Auto Parks Ltd
Queen Street West (1-40)	-All Residential 20-Multi Tenant Office 1-45-Simpson's Ltd
Richmond Street East (1-30)	-All Residential 11 – Electric Shaver Service & Supplies 17 – Canpark Parking Lot 25 – City Parking Canada LTD 27-35 – Toronto Hydro Electric 8 – Dack's Shoes for Men 20 – Multi-Tenant Offices 22 – Rapid Photo 24 – Celts-Irish & Scottish Shop 26 – Sushi Man
Richmond Street West (1-35)	-All Residential ** - Carbay Parking

	25 – Silver Crown Tavern 31 – Simpson's Flower Shop 35 – Simpson's Cleaning Services, dry cleaning -United Century Parking Services 20 – Simpson's LTD
Saint Enoch Square (All)	-No Listings
St Luke Lane (10-25)	-Street Not Listed
Sheard Street (All)	-Street Not Listed
Shuter Street (1-35)	7 – Le Chantel Coiffure 8 – Silver Rail Tavern 10 – Hushy's Restaurant 12 – Multi-Tenant Offices -Chiropractor's Office
Victoria Street (100-300)	-All Residential 100 – Can Park, parking lot 106 – Great European Deli 140 – Toronto Auto Parks LTD 144 – The Spur -Hellen's Hair Fashions

	146 – Diana's -Young Theatre 170 – Imperial Parking Stations 178 – Massey Hall 180-186 – Massey Hall 220 – Can Park Parking 230 – Imperial Famous Players Theatre 252-258 – Hermant Building Annex 252 – Imperial Optical Canada 258 – Imperial Optical Canada 270 – Ryerson Polytechnical Institute, parking lot 105-Engineers Club of Toronto 111-United Optical 147-167 – St Michael's Hospital 205 – Saint Michael's Hospital – Laundry 207 – Toronto Auto Parks LTD 209 – St Michael's Hospital 215 – Multi-Tenant Offices / Commercial -Campbell Hospitals LTD -Institute of Traumatic Plastic Restorative Surgery 221 – Multi-Tenant Commercial -Imperial Parking Stations LTD 227 – Building 237-241 – Imperial Parking Stations

	249 – Senator Restaurant -K S Custom Tailoring 251-253 – Clayman's Valet Service 259 – Salvation Army The Missing Persons -Friendship Room 277 – Nuts & Bolts Restaurant -Cornucopia Restaurants -Cutajar Frank Enterprises -Perrin H & W Company -Simpsons-Sears 285 – Ryerson Polytechnical Institute 297 – C J R T-F M Radio Inc
Walton Street (1-10)	5 – Vacant 7-17 – Midtown Parking LTD
Wood Street (1-30)	1 – O K Parking Services 3 – Private Parking Lot 15 – Residential (1 Tenant) 25 – Multi-Tenant Residential -OK Parking Services -Hothouse Artists -Stagefright

PROJECT NUMBER: 20180710089	

Site Address:	Toronto, Ontario
Year: 1978/79	
Site Listing:	-No Civic Address
Adjacent Properties:	
Carlton Street (1-45)	-All Residential 2 – Multi-Tenant Offices -Carlton Towers, private parking -Dental Office 7 – Kresge S S Co LTD 8 – Vetere's Frank Pizza 10 – Parking Lot 14 – Gibbson Joseph Building -Bank of Montreal -Toronto Hydro Electric System -Alexander Pearson & Dawson Inc 16 – Black Thomas & Sons Canada LTD 21 – Toronto Auto Park 27 – Carlton Printers -Saekwong Corp -Architect's Office -Hattin Moses Sugerman & Co

	31-61 – City Parking Canada LTD 44 – Maple Leaf Gardens
College Street (1-40)	-All Residential 2 – Multi-Tenant Commercial / Offices -Dental Office -Chiropractor's Office 4 – College & Yonge Deli 6 – Salon L'Berge 8 – United Travels LTD 10 – Jumbo Burger 12 – Mark's Tobacco & Gifts -Hops & Grapes -Metro Toronto Language 20 – Fran Restaurants LTD -Lennie Personnel Consultant -All Canadian Answering Service 22 – Superior Acceptance Building -Superior Acceptance Corporation -Superior Credit Corp LTD -Superior Investment Co LTD -Chiefs of Ontario -One Supplier Inc -J R Production -University Tours LTD -Frames Tours Represented by University Tours

	-Dun & Bradstreet Can LTD -Commercial Collection Agency -Ministry of Govt Services 36 – Young Men's Christian Association of Metro Toronto 40 – Young Men's Christian Association
Dundas Square (1-20)	19 – Dundas Square Restaurant
Dundas Street East (1-40)	-All Residential 1-7 – United Clothing 8 – Great Canadian Soup Co 10 – H Salt Fish & Chips 12 – Direct Film Store 14 – Heselmann Deli 37 – Salvation Army -Salvation Army Correctional Serv 38 – Parking Lot 40 – Hyde Pollit Arnold & Kirshin
Dundas Street West (1-40)	8 – Radio Electronics Television School -Stenotype College 16 – Landy & Co LTD 20 – City Parking Canada LTD 24-30 – Parking Lot 32 – Parking Lot

Edward Street (1-40)	4 – D Hair Fashion, barber shop 5 – Japan Electronic Centre 6 – Health Service Centre 10 – Times Square Billiards 20 – Olympia Bowl 31 – City Parking Canada LTD
Elm Street (1-30)	2 – The Mill Wheel 3 – Exotic Imports 5 – Relaxation Plus 7-9 – Barbarian's Steak House 8 – Excelsior Keen Edge Co 12 – Balkan Restaurant 13 – Hakim Optical LTD 14 – Residential (1 Tenant) 14-16 – Arts & Letters Club -Saint George Society of Toronto -Saint George's Hall 15 – Straight Gain Electronics Inc -Focus Studio 17 – Fraternal Order of Eagles 24-26 – City Parking Canada LTD 27 – Tony Parking Co LTD

Gerrard Street East (1-40)	-All Residential 7 – Bassel's Restaurant 21 – Ryerson Polytech 20 – Wiliard Hall, gilrs residence 40 – Divorce Education Centre -Kay's Variety
Gerrard Street West (1-40)	1-7 – Toronto Dominion Bank 33 – Delta Chelsea Inn
Gould Street (1-40)	1 – Pin Ball Shot 2-12 – Sam The Record 28 – Ryerson Polytechnical Institute Building 29 – Ryerson Polytechnical Institute 32-50 – Ryerson Polytechnical Institute
Granby Street (1-50)	-All Residential 21-23 – Parking Lot 25 – Parking Lot 33 – Canadian Motion Picture Equipment Rentals LTD 49-63 – Parking Lot
Grenville Street (1-40)	1 – C F K H Opr by Foster Hewitt Broadcasting LTD -Hewitt Dale Production LTD

	11-19 – City Parking Can LTD 12 – Parking Lot -E-Zee Parking Lot 18 – Contemporary Research Centre LTD -Ont Pub Serv Employees Union -Weil Dental Supplies LTD -Companion Magazine -Contemporary Research Centre LTD 22-28 – Ont Govt Building 23 – Aliman S J Orinetal Rugs LTD 26 – Chief Coroner's Office -Forensic Pathology 29 – Scanlan J Lawrence Enterprises -O'Connor Enterprises LTD 34 – Liquor Control Board 32-34 – Ministry of Revenue
James Street (1-100)	-No Listings Within Radius
McGill Street (1-50)	-All Residential 21 – 21 McGill Club
O'Keefe Lane (220-260)	-No Listings
Queen Street East (1-30)	-All Residential

	7-Downtown Office Centre -Law Offices -Times Square Restaurant 9-Downtown Wools Art & Craft 11-Goldstein William Co Ltd -Optical Factory Co Ltd 13-Toronto Coin Centre Ltd -Toronto Shaver Centre 15-Queen's Milk & Variety 17-Multi Tenant Office 21-Toronto Dominion Bank 27-Multi Tenant Commercial/Office 29-35-Parking Lot 8-10-Peoples Jewellers Limited 12-Owl Imports Inc -Club Tropics After Hours Disco 14-16-Squash Academy 18-24-Toronto Auto Parks Ltd
Queen Street West (1-40)	-All Residential 1-45-Simpson's Ltd
Richmond Street East (1-30)	All Residential 5-7 – Williams J C LTD

	9 – Multi-Tenant Office -Kent Furs 11 – Electric Shaver Service & Supplies 17 – O K Parking Station LTD 25 – City Parking Canada LTD 27-35 – Toronto Hydro Electric 2 – Canadian Imperial Bank of Commerce 4 – Multi-Tenant Office -Medical Office -O R A D I O Inc 10 – Small Size Shop LTD 12 – Multi-Tenant Office 14 – Java Dining Lounge
Richmond Street West (1-35)	-All Residential 17 – Kresge S S Co LTD -Moda Coiffures LTD -Richmond Room Cafeteria 19 – Multi-Tenant Office 21 – Bell Canada 25 – Brian's Place Dining Lounge & Tavern 31 – Simpson's Flower Shop 31-43 – Simpson's Customers Parking 35 – Simpson's Cleaning Services, dry cleaning

Saint Enoch Square (All)	-No Listings
St Luke Lane (10-25)	-Street Not Listed
Sheard Street (All)	-Street Not Listed
Shuter Street (1-35)	10 – Hushy's Restaurant 12 – Multi-Tenant Offices 31-37 – Saint Michael's Hospital
Victoria Street (100-300)	-All Residential 100 – Can Park, parking lot 106 – Great European Deli 140 – Toronto Auto Parks LTD 144 – The Spur -Starbrite Jewellery Mfrs 146-168 – Yonge Theatre 170 – Imperial Parking Stations 178 – Massey Hall 180-186 – Massey Hall 212-220 – Imperial Parking Stations 254-258 – Hermant Building Annex -Imperial Optical Company LTD 258 – Egon Optical Company

	270 – Ryerson Polytechnical Institute, parking lot 105-Engineers Club of Toronto 147-167 – St Michael's Hospital 205 – Saint Michael's Hospital – Laundry 207 – Hospital Parking Services LTD 209 – St Michael's Hospital -Campbell Hospitals LTD -Institute of Traumatic Plastic & Restorative Surg -Banks & Assocs 221 – Multi-Tenant Commercial 227 – Revere Electrical Distributors LTD -Wagman Charles L Investments LTD -Revere Electrical Distributors LTD -Revel International LTD 237-241 – Imperial Parking Stations 243-247 – Queen City Glass (Tor) LTD 249 – Senator Restaurant 251-253 – Clayman's Valet Service 257 – Salvation Army 277-279 – Film Exchange Building 277 – Harrison Harry LTD -Cornucoria Restaurants -Executive Stereotronics LTD -Bellevue Film Distributors LTD

	-Barrister's Office -Perrin H & W Company -Twentieth Century Fox Film Corporation -Chicago Audio Whol -Zeoli Dental Ceramic Studio -Eaton Product Research Bureau 285-297 – Ryerson Polytechnical Institute 297 – C J R T-F M Radio Inc
Walton Street (1-10)	5 – Robertson Shoe Repair 7-17 – Midtown Parking LTD 11 – Dining Lounge
Wood Street (1-30)	1 – O K Parking Services 3 – Private Parking Lot

PROJECT NUMBER: 20180710089	
Site Address:	Toronto, Ontario
Year: 1972	
Site Listing:	-No Civic Address
Adjacent Properties:	

Carlton Street (1-45)	-All Residential 2 – Multi-Tenant Offices -Carlton Towers, private parking -Dental Office 8 – Honey Dew Coffee Shop 10 – Women's Bakery 14 – Gibbson Joseph Building -Toronto Hydro Electric System 18 – Odeon Carlton -Honey Dew LTD 20 – Multi-Tenant Offices 44 – Maple Leaf Gardens 7 – Kresge S S Co LTD 21 – Toronto Auto Park 27-29 – Multi-Tenant Offices 31-61 – City Parking Canada LTD
College Street (1-40)	-All Residential 2 – Multi-Tenant Commercial / Offices -Dental Office -Medical Office -Carlton Castings 4 – CIBC 6 – Salon L'Berge

	8 – Optometrist's Office 10 – Gypsy Drive-In LTD 12 – Gentle Barber Shop 14 – CBC -Allstate Ins Co of Can 20 – Fran Restaurants LTD -Pendergast For Talent -Royal York Magazine -Dial-A-Date 22 – Superior Acceptance Building -In-Common Laby -Superior Finance LTD -Superior Acceptance Corp LTD -Superior Credit Corp LTD -Superior Inv Co LTD -Dept of Indian Affairs & Northern Development -Ontario Dept of Treasure & Economics 28 – Ward-Price LTD 30 – Paint Shop -Struthers W P Co LTD -Camerama LTD -Friedman Custom Tailors -Herriott Paul Productions LTD 32 – Little Museum Toronto LTD 34 – Stancraft Handbags

	-Lou-Al Alteration Centre 36 – Young Men's Christian Association of Metro Toronto 40 – Young Men's Christian Association
Dundas Square (1-20)	7 – Friar's Tavern -Banquet Rooms -Sanderson Arth & Sons Can LTD 19 – Paramount Jewellers
Dundas Street East (1-40)	-All Residential 2-10 – Brown Derby Tavern -Ryerson Polytechnical Institute 36-40 – Hyde Pollit Arnold & Kirshin -Tella-Digest Publications 1-7 – Empire Wall Paper & Paint LTD 37 – Salvation Army -Salvation Army Correctional Serv -Met Red Shield Campaign -Red Shield Servs & Suicide Prevention
Dundas Street West (1-40)	8 – Radio Electronics Television School -Stenotype College 16 – Lundy & Co LTD 18 – Acroploe Restr

	20-48 – City Parking Can LTD 1 – United Clo Store 25-27 – Hertz Drive Yourself Stas of On LTD -Hertz Truck Lease LTD -Premier Ins Co
Edward Street (1-40)	4-20 – Times Square Barber Shop -Vic Shoe Shine -My Fair Lady Hair Stylists -Olympia Billiard Academy -Olympia-Edward Recreation Club LTD 5-31 – City Parking Canada LTD 33 – Continental Watch Import Co -Canada Music Centre
Elm Street (1-30)	2 – Canadian Schools of Practical Nursing LTD -Simmons & Son 4 – Henry's Barber Shop 8 – Excelsior Keen Edge Co 10 – C B S Beauty Agencies LTD -Residential (3 Tenants) 12 – Balkan Restaurant 14-16 – Saint George Hall

	-St George London Pub -St George Soc of Toronto -Arts & Letters Club 18-22 – Elmwood Girl's Hotel -Gary the Lamp Maker -Dominion Estate Liquidators -Lettering Shop -Hakim Optical Laby 24-26 – City Parking Canada LTD 3-5 – Frank's Men's Hair Styling -Paramount Store Fixtures LTD -Kamar Properties LTD 7-9 – Barbarian's Steak House 11 – Reid-Rowland LTD, parking 13 – Reid-Rowland LTD, storage 15 – York Watch Importers LTD -Cdn Novelty Shirt Co 17 – Fraternal Order of Eagles 19-29 – Tony Parking Co LTD
Gerrard Street East (1-40)	-All Residential 20 – Willard Hall 26 – Willard Hall Annex

	7 – Bassel's Restaurant 15-21 – Ryerson Polytechnical Institute
Gerrard Street West (1-40)	2 – Alcoholics Anonymous 4-42 – Eaton T Co, parking lot 1-7 – Toronto Dominion Bank 11 – Present Tense -Bizarre Dresser -Photographer's Studio 17 – Pushkins Colossal Pet Emporium -Julie Ann's Gift Boutique 19 – Up Against the Wall Art Boutique -Luciey Boutique 21 – Bali Studeio Ariental Gifts -Prince of Serendip LTD 23 – Winston Boutique -Li'll Andrew Newstand 27 – Las Hermanas 29 – Village Book Store 31 – Tate Gallery 33 – Karel's Place Boutique
Gould Street (1-40)	2-12 – CIBC, parking lot

	1 – Edison Hotel LTD
Granby Street (1-50)	-All Residential 2 – Half-Beat Harold's Record Bar 21-23 – Parking Lot 25 – Parking Lot 49-63 – Parking Lot
Grenville Street (1-40)	12 – Parking Lot -E-Zee Parking Lot -Contemporary Research Centre LTD -Marlab Research -Telephone Directory Advertising Services LTD -Home Owners Assn Home -Seyffert-Harris LTD -Weil Dental Supplies -Rose & Harrison Chartered Accountants -Institute for Marriage & Friendship -Technical Editorial Services -Canadian Broadcasting Corp 18 – Private Office 22-28 – E-Zee Parking LTD 32-34 – Ontario Liquor Control -Preston John C LTD

	1 – CKFH Radio Studio -Hewitt Foster Broadcasting LTD 11-19 – City Parking Canada LTD 21 – National Catholic Communication Centre -Sound Track LTD -Experimental Reproductions 23 – Ward-Price LTD 25 – Ward-Price LTD Auctioneers -Rusch of Canada LTD -Grenville Upholstery -Carrington F Co 27 – French Saml (Can) LTD -Residential (3 Tenants) 29 – O'Connor Billy Enterprises LTD
James Street (1-100)	-No Listings Within Radius
McGill Street (1-50)	-All Residential 9 – Parking Lot 21 – YWCA -Eaton Girls Club
O'Keefe Lane (220-260)	-No Listings

Queen Street East (1-30)	-All Residential 7-Multi Tenant Office 9-Calladine & Baldry Ltd 11-Saunders Studio -Hair Salon 13-Spanish Tourist Office -Remington Electric Shaver 15-McDermott Discount Store 17-Multi Tenant Office 19-Toronto Dominion Bank 29-35-Parking Lot 8-10-Peoples Jewellers Limited 12-Town Bar B Q -Club Tropics After Hours Disco 14-16-Town Billiards Ltd 16-Town Niteclub 18-24-Toronto Auto Parks Ltd
Queen Street West (1-40)	1-45-Simpson's Ltd
Richmond Street East (1-30)	-All Residential 3 – Royal Bank of Canada 5 – Williams J C LTD 9 – Multi-Tenant Office

	-Kent Furs 11 – Electric Shaver Service & Supplies 17 – O K Parking Station LTD 25 – City Parking Canada LTD 27-35 – Hydro Electric 2 – Canadian Imperial Bank of Commerce 4 – Multi-Tenant Office 8 – American Express Co of Canada LTD 10 – Small Size Shop LTD 12 – Multi-Tenant Office -O R A D I O Inc 14 – Sapphire Tavern
Richmond Street West (1-35)	All Residential 19 – Multi-Tenant Office -Onaco Petroleums LTD 31 – Simpson's Flower Shop -Simpson's Auto Accessories 31-43 – Simpson's Customers Parking -Simpson's Contracts Div 2-60 – Simpson's Robt Co LTD
Saint Enoch Square (All)	-No Listings

St Luke Lane (10-25)	-Street Not Listed
Sheard Street (All)	-Street Not Listed
Shuter Street (1-35)	10 – Hushy's Restaurant 12 – Multi-Tenant Offices 15 – Massey Hall 31-37 – Saint Michael's Hospital Nurses Residence -St Michael's Hosp Annex -St Michael's Cathedral
Victoria Street (100-300)	-All Residential 100 – O K Parking Stations LTD 112 – Saphire Tavern 140 – Toronto Auto Parks LTD 144 – The Spur -Town Shop Beauty Salon 146-168 – Loew's Theatre 170 – Imperial Parking Stations 178 – Massey Hall 182-186 – Massey Hall 210 – Howell Forwarding 224-226 – Impl Theatre

	254-258 – Hermant Building Annex -Imperial Optical Company LTD -Egon Optical Company 270 – Ryerson Polytechnical Institute, parking lot 105-Engineers Club of Toronto 115-Toronto Auto Parks LTD, parking lot 145-67-St Michael's Hospital 205 – Saint Michael's Hospital – Laundry 207 – Hospital Parking Services LTD 215-219 – Institute of Traumatic Plastic & Restorative Surgery -Campbell Hospital LTD -Donleigh Sls LTD -Rodeo Records LTD -Kashino & Weinberg -Rayoak Investments LTD -Kul Leaseholds LTD -Greenwood Meltz, Silverstein & Greenwood -Premier Operating Corp LTD -Toronto Symphony -Schuster Max of Can LTD 221 – Multi-Tenant Commercial -Gabriella Health Studio -Ontario Motor League 227 – Revere Electrical Distributors LTD

	-Wagman Charles L Investments LTD -Revel International LTD 237-239 – Imperial Parking Stations 241 – Laing's Vacuum Cln Serv -Laing's Food & Freezer Club -Smith Len Engravers -Vietnam Mobilization Committee 243-247 – Queen City Glass (Tor) LTD 249 – Peter's Tours LTD -Senator Restaurant 251-253 – Clayman's Valet Service 257-259 – Salvation Army 277-279 – Multi-Tenant Offices -Zeoli Dental Ceramic Studio 285-297 – Ryerson Polytechnical Institute
Walton Street (1-10)	2 – European Custom Tailor -Central Camera & Custom Audio 4-40 – Midtown Parking LTD 5 – Residential (1 Tenant) -Roberston Shoe Repair -Midtown Parking LTD, parking lot
Wood Street (1-30)	-No Listings Within Radius

PROJECT NUMBER: 20180710089	
Site Address:	Toronto, Ontario
Year: 1965	
Site Listing:	-No Civic Address
Adjacent Properties:	
Carlton Street (1-45)	-All Residential 2 – Multi-Tenant Offices -Carlton Towers, private parking -Dental Office -Davis Alan Publishing Co LTD 8 – Honey Dew Coffee Shop 10 – Women's Bakery 14 – Gibbson Joseph Building -Toronto Hydro Electric System -Canadian National Inst for the Blind 18 – Odeon Carlton -Honey Dew LTD 20 – Multi-Tenant Offices 44 – Maple Leaf Gardens 7 – Kresge S S Co LTD

	11-23 – Toronto Auto Parks 27-29 – Multi-Tenant Offices 31-33 – Toronto Auto Parks LTD 35 – Silver Auto Parks LTD 37 – City Parking LTD
College Street (1-40)	-All Residential 2 – Multi-Tenant Commercial / Offices -Dental Office -Medical Office -Chemical Resistant Services LTD -Davy J Car Hire LTD 4 – Sav-Mor Stores 6 – Annis Nancy Beauty Salon 8 – Lawrence's New System Lunch 12 – Gentle Barber Shop 20 – Fran Restaurants LTD -Thomson C J David Associates 22 – Multi-Tenant Offices 28 – Ward-Price LTD 30 – Paint Shop -Professional Uniforms -Struthers W P Co LTD -Dental Office -Seymour's Men's Wear LTD

	-Professional Uniforms 34 – Stancraft Handbags -Oscar-Tailor 36 – Young Men's Christian Association of Metro Toronto 40 – Young Men's Christian Association -Sundries Centre
Dundas Square (1-20)	18-22 – Parking Authority of Metro Toronto No 34 7 – Friar's Tavern -Banquet Rooms -Sanderson Arth & Sons Can LTD 17 – Jewel Restaurant 19 – Paramount Jewellers
Dundas Street East (1-40)	-All Residential 2-10 – Brown Derby Tavern ** - O'Keefe's Retail Beer Store 36-40 – Kahn Optical Co LTD 38-40 – Parking Lot 1 – Continued Clothes LTD 1-7 – Empire Wall Paper & Paint LTD 11 – Municipal Car Park 37 – Salvation Army

	-Met Red Shield Campaign -Red Shield Campaign Salvation
Dundas Street West (1-40)	8 – Lincoln Medical Dental Bureaus -Lincoln Collection Agencies -Radio Electronics Television School 16 – Landy & Co LTD 18-48 – Parking Lot 1 – United Clothing Store 7 – Ricoh of Canada 25-27 – Hertz Drive Yourself Stas of On LTD -Hertz Truck Lease LTD -Premier Ins Co
Edward Street (1-40)	4-20 – Bulucon & Ivals Building 4 – Times Square Barber Shop 6 – My Fair Lady hair Stylists 8 – Olympia Billiard Academy 20 – Olympia-Edward Recreation Club LTD 5-31 – City Parking Canada LTD 33 – Continental Watch Import Co -Canada Human Relations Institute

Elm Street (1-30)	2 – Canadian Schools of Practical Nursing LTD 4 – Henri's Barber Shop 8 – Excelsior Keen Edge Co 10 – C B S Beauty Agencies LTD -Royal Furniture Mfrs -Gorhim Holdings LTD -Quality Furniture Co LTD -Acme Furniture Co LTD -Photography Studio -Filsam Realty LTD -Swedish Furnishing Imports LTD 12 – Balkan Restaurant -Royal Furniture Mfg 14-16 – Saint George Hall -St George Soc of Toronto -Arts & Letters Club 18-22 – Elmwood Girl's Hotel -Alex Photo Studio -New Line Jewellery Co 24-26 – Royal Furniture Mfrs, parking lot 7-9 – Barbarian's Steak House 11 – Reid-Rowland LTD, parking 13 – Reid-Rowland LTD, storage 15 – Ber-Gro Co LTD

	17 – Fraternal Order of Eagles 19-29 – Tony Parking Co LTD
Gerrard Street East (1-40)	-All Residential 12-26 – Willard Hall -Women's Christian Temperance Union 26 – Willard Hall (WCTU) Annex 28 – Gorrie A D & Co LTD -Gorrie's Leasing LTD 7 – Bassel's Restaurant 15-17 – Green & Ross Tire Co LTD 19-21 – Green & Ross Tire Co LTD, parking lot
Gerrard Street West (1-40)	2 – Alcoholics Anonymous 4 – Eaton T Co, parking lot 38-42 – Eaton T Co, parking lot 1-7 – Toronto Dominion Bank 11 – Photography Studio -Bizarre -Monteith Ann Beauty Salon 17 – Pink & Golde Shoppe 19-21 – Chinese Rooming House 23 – Limelight Restaurant

	25 – The Attic 27 – Chinese Rooming House 29 – Village Book Store 33 – Fiddlers Three 39 – Editions Bradmarc LTD
Gould Street (1-40)	2-12 – CIBC, parking lot 16 – B M I Canada LTD 1 – Edison Hotel LTD 11-19 – O'Keefe Brewing Co LTD
Granby Street (1-50)	-All Residential 1 – McNeill Signs 21-25 – Parking Lot
Grenville Street (1-40)	12 – Phi Chi Medical Fraternity -E-Zee Parking LTD 18 – Multi-Tenant Offices 22-28 – E-Zee Parking LTD 32-34 – Hartz J G Co LTD 1 – CKFH Radio Studio -Hewitt Foster Broadcasting LTD 11-19 – City Parking Lot LTD

	21 – Chetwynd Films LTD 23 – Ward-Price LTD -Oriental Rugs 25 – Ward-Price LTD Auctioneers -Ward-Price LTD -Rusch of Canada LTD -Finsten Ralph R & Associates -Grenville Upholstery 27 – French Saml (Can) LTD -Residential (3 Tenants) 29 – Residential (2 Tenants)
James Street (1-100)	-No Listings Within Radius
McGill Street (1-50)	-All Residential 40 – Parking Lot 50 – Toronto Auto Parks, parking lot 9 – Parking Lot 21 – YWCA -Eaton Girls Club 33-49 – Parking Lot
O'Keefe Lane (220-260)	-Not Built On

Queen Street East (1-30)	-All Residential 7-Multi Tenant Office 9-Calladine & Baldry Ltd 11-Saunders Studio -Hair Salon 13-Spanish Tourist Office -Remington Electric Shaver 15-Baxter R C & Associates -Pauline Enterprises Ltd 17-Multi Tenant Office 19-Toronto Dominion Bank 29-35-Parking Lot 8-10-Peoples Jewellers Limited 12-Town Bar B Q -Club Tropics After Hours Disco 14-16-Town Billiards Ltd -Town Bowling 7 Recreation Centre -Town Bowling Snack Bar 16-Town Tavern 18-24-Parking Lot 26-Multi Tenant Office 28-Smith Eloise Moel Studio -Crump S Mechanical Contractors -10 Family Publications Ltd

	-Public Optical 30-Flamingo Henry's Shirts & Cleaning Service
Queen Street West (1-40)	1-45-Simpson's Ltd
Richmond Street East (1-30)	-All Residential 3 – Royal Bank of Canada 5 – Williams J C LTD 9 – Multi-Tenant Office -Optician's Office -Kent Furs 11 – Laura Secord Candy Shops LTD -Electric Shave Service & Supplies 15 – Geneva Jewel Shop -Federal Newsphotos of Canada 17 – Millinery -Tivoli Theatre 19 – La Paloma Grill 21 – 3 Electric Shaver Service & Supplies 23 – United Cigar Stores 25 – City Parking LTD 27-35 – Hydro Electric 2 – Canadian Imperial Bank of Commerce 4 – Multi-Tenant Office

	8 – American Express Travel Service 10 – Small Size Shop LTD 12 – Multi-Tenant Office -Ackland LTD, automotive supplies 14 – Saphire Tavern
Richmond Street West (1-35)	-All Residential 19 – Multi-Tenant Office 25 – Toronto Public Libraries -Public & Industrial Relations LTD 31 – Simpson's Auto Accessories 31-43 – Simpson's Parking LTD 2-60 – Simpson's Robt Co LTD
Saint Enoch Square (All)	-No Listings
St Luke Lane (10-25)	-Street Not Listed
Sheard Street (All)	-Street Not Listed
Shuter Street (1-35)	10 – Hushy's Restaurant 12 – Multi-Tenant Offices -Medical Office

	15 – Massey Hall 31-37 – Saint Michael's Hospital Nurses Residence -St Michael's Hosp Annex
Victoria Street (100-300)	-All Residential 90-102 – Tivoli Theatre 112 – Saphire Tavern 114 – Downtown Camera Centre 140 – Toronto Auto Parks LTD 144 – The Spur -Town Shop Beauty Salon 146-168 – Loew's Theatre 170 – Imperial Parking Stations 178 – Massey Hall -Tor Symphony Orchestra 182-186 – Massey Hall 212-220 – Imperial Parking Stations 224-226 – Impl Theatre 252 – Filter Queen Corp LTD 254-258 – Hermant Building Annex -Imperial Optical Company LTD 270 – O'Keefe Retail Beer Store -O'Keefe Brewing Co LTD 105-Engineers Club of Toronto

	115-Toronto Auto Parks LTD, parking lot 127 – Danforth Wine Co LTD 129 – Barber Shop 133 – Tommy's Snack Bar 145-67-St Michael's Hospital 205 – Saint Michael's Hospital – Laundry 207 – Hospital Parking Services LTD 209-213 – Boosey & Hawkes (Can) LTD 215-219 – Leeds Music (Canada) LTD -Institute of Traumatic Plastic and Restorative Surgery -Hospital Consultants of Canada LTD -Campbell Hospitals LTD -Berman & Rosenblatt -Greenwood, Lipton & Co -Martin Geo A & Associates 221 – Multi-Tenant Commercial -Ontario Pharmacists Assn -Canadian Foundation for the Advancement of Pharmacy -Canadian Pharmaceutical Journal -Canadian Pharmaceutical Assn Inc -Pharmacy Examining Board of Canada 227 – Revere Electrical Distributors LTD -Wagman Charles L Investments LTD 237-239 – Imperial Parking Stations 241 – Laing's Vacuum Cln Serv

	-Laing's Food & Freezer Club -Smith Len Engravers -Slater & Morgan 243-247 – Queen City Glass (Tor) LTD 249 – Darmis Travel Service -Senator Restaurant 251-253 – Clayman's Valet Service 257-259 – Salvation Army 257 – Salvation Army 259 – Salvation Army 277-279 – Multi-Tenant Offices -Georgian Printing LTD -Egon Optical Co -Associated Dentists Co-Operative LTD 279 – Candn Natl Telecommunications 285 – O'Keefe Brewing Co LTD 297 – Canadian Breweries LTD
Walton Street (1-10)	2 – European Custom Tailor -Pharos Travel of Toronto 4-14 – Mack Parking LTD 5 – Residential (1 Tenant) -New Style Barber Shop

Wood Street (1-30)	-No Listings Within Radius

PROJECT NUMBER: 20180710089	
Site Address:	Toronto, Ontario
Year: 1960	
Site Listing:	-No Civic Address
Adjacent Properties:	
Carlton Street (1-45)	-All Residential 2 – Multi-Tenant Offices -Nicholas Intl LTD, pharmaceuticals 8 – Honey Dew Coffee Shop 10 – Women's Bakery 14 – Toronto Hydro Electric System -Canadian National Inst for the Blind 18 – Odeon Carlton -Honey Dew LTD 20 – Multi-Tenant Offices 44 – Maple Leaf Gardens 7 – Kresge S S Co LTD 11 – Carlton United Church

	-Carlton Optimists Boys Club -United Church of Canada, Immigration Centre 21-23 – Toronto Auto Parks 27-29 – Multi-Tenant Offices 31 – Toronto Auto Parks 33 – E-Zee Parking LTD 37 – City Parking LTD
College Street (1-40)	-All Residential 2 – Multi-Tenant Commercial / Offices -Kingsdale Pharmacy -Dental Office -Medical Office 4 – Kingsdale Pharmacy 6 – Annis Nancy Beauty Salon 8 – Optometrist's Office 10 – Lawrence's New System Lunch 12 – Gentle Barber Shop 14-16 – Upper Canada Bible Society 20 – Fran Restaurants LTD -Koin Laundry Sales LTD 22 – Multi-Tenant Offices 28 – Ward-Price LTD 30 – Paint Shop -Little Grey Flower Shoppe

	-Struthers W P Co LTD -Dental Office -Seymore's Men's Wear LTD -Norman Beauty Shop 32-34 – Locarno Restaurant 34 – Stancraft Handbags -Oscar-Tailor 36 – Young Men's Christian Association of Metro Toronto 40 – Young Men's Christian Association
Dundas Square (1-20)	18-22 – Parking Authority of Metro Toronto No 34 7-13 – Child's Restaurant -Toronto Musicians Assn 17 – Twentieth Century Restaurant 19 – Paramount Jewellers
Dundas Street East (1-40)	-All Residential 2-10 – Brown Derby Tavern ** - O'Keefe's Retail Beer Store 36-40 – Kahn Optical Co LTD 38-40 – Parking Lot 1 – Continued Clothes LTD 1-7 – Continental Clothes Co LTD

	11 – Municipal Car Park 37 – Public Relations Headquarters for Red Shield Appeal
Dundas Street West (1-40)	16 – Landy & Co LTD 18 – Acropolis Restaurant 20 – Your Maternity Shop 22 – Public Printing Service 24 – New Style Tailor 26 – Harry's Smoke & Gift Shop 28 – Frederick's Barber Shop 30-34 – Imperial Theatre, parking lot 36-46 – Hertz Drivurself Truck Lease Garage 1 – United Clothing Store 7 – Hatch Frank Shoe LTD -Hatchcraft LTD -Koch Shoes LTD 11 – Hertz Drive Yourself Stations of Ont LTD 25-27 – Hertz Drive Yourself Stas of On LTD -Hertz Truck Lease LTD -Premier Ins Co 33 – Gilchrist R C LTD -Canadeuro Club -Gilchrist Music Systems LTD -Gilchrist Vending Machines LTD

Edward Street (1-40)	4-20 – Bulucon & Ivals Building 4 – Asa Camera 6 – Chateau Beauty Lounge 8 – Olympia Billiard Academy 20 – Olympia-Edward Recreation Club LTD 5 – Empire Shoe Rebuilders 15-31 – Imperial Theatre Parking Stn 33 – Toledo Scale Co of Canada LTD -R & M Bearings Canada LTD -Renold Chains (Canada) LTD
Elm Street (1-30)	-All Restaurant 2 – Canadian Schools of Practical Nursing LTD 8 – Excelsior Keen Edge Co -Royal Furniture Mfrs 10 – Canada Barber & Beauty Supply Co -Royal Furniture Mfrs -Gorhim Holdings LTD -Quality Furniture Co LTD -Acme Furniture Co LTD -Photography -Filsam Realty LTD -Swedish Furnishing Imports LTD

	12 – Barrek's Balkan Restaurant & Steak House -Royal Furniture Mfrs 14-16 – Saint George Hall -St George Soc of Toronto -Arts & Letters Club -Empire Club of Canada 18-22 – Elmwood Hotel -Casid Catering (1956) LTD 24-26 – Royal Furniture Mfrs, parking lot 7 – Barbarian's Steak House 11 – Reid-Rowland LTD, parking 13 – Worchester Royal Porcelain Co (Canada) LTD 15 – College of Practical Floristry -Ringball LTD 17 – Fraternal Order of Eagles 19-29 – Tony Parking Co LTD
Gerrard Street East (1-40)	-All Residential 12-26 – Willard Hall -Women's Christian Temperance Union 26 – Willard Hall (WCTU) Annex 28 – Gorrie A D & Co LTD 7 – Bassel's Restaurant

	15-17 – Green & Ross Tire Co LTD 19-21 – Gorrie A D & Co LTD
Gerrard Street West (1-40)	2-4 – Eaton T Co, parking lot 38-44 – Eaton T Co, parking lot -Richmond Auto Body, garage 1-7 – Toronto Dominion Bank 9 – Edwards & White 11 – Art & Office Building -Le Petite Hair Salon 19 – Chinese Rooming House 29 – Chau Luen Kon Sol, club 35 – Belltower Distributors LTD
Gould Street (1-40)	2-12 – Canadian Bank of Commerce, parking lot 16 – B M I Canada LTD 1 – Edison Hotel LTD 11-19 – O'Keefe Brewing Co LTD
Granby Street (1-50)	-All Residential 1 – McNeill Signs 21-25 – Parking Lot

Grenville Street (1-40)	12 – Presbyterian Publications -Burns & MacEachern LTD -E Zee Parking LTD 18 – Multi-Tenant Offices 22-28 – E-Zee Parking LTD 32-34 – Hartz J G Co LTD 1 – CKFH Radio Studio -Hewitt Foster Broadcasting LTD 11 – Novocol Chemical Mfg Co of Can LTD 21 – Chetwynd Films LTD 23 – Oriental Rugs -Ward-Price LTD -Canadian Broadcasting Corp -House of Hambourg 25 – Ward-Price LTD Auctioneers -Don Pablo's Mexican Imports -Intra Medical Products LTD -Grenville Upholstery -Hall Geo S & Co -Swedish Glass Co 27 – French Saml (Can) LTD -Residential (2 Tenants) 29 – Residential (3 Tenants)

James Street (1-100)	-No Listings Within Radius
McGill Street (1-50)	-All Residential 40-54 – Toronto Auto Parks, parking lot 9 – C B C Concert Studio 21 – YWCA 33 – Parking Lot
O'Keefe Lane (220-260)	-Not Built On
Queen Street East (1-30)	-All Residential 7-Gunn Roberts & CO -Hampson Robt & Son Ltd -Times Square Restaurant 9-Union Travel Service Ltd 11-Saunders Studio -Hair Salon 13-Spanish Tourist Office -Remington Electric Shaver 15-Beltone Hearing Service 17-Multi Tenant Office 19-Toronto Dominion Bank 23-United Cigar Stores Ltd 25-Hair Salon

	27-Hotel McCarron 29-35-Parking Lot 8-10-Peoples Jewellers Limited 12-Town Bar B Q -Loyal Order of Moose -General Publishing Co -Imperial Publishing Co -Precious Metalcraft Co 14-16-Town Billiards Ltd -Town Bowling & Recreation Centre -Town Bowling Snack Bar 16-Town Tavern 18-24-Parking Lot 26-Multi Tenant Office 28-Hair Salon -Public Optical 30-Gleem Speedy Cleaners -Town Snack Bar
Queen Street West (1-40)	1-41-Simpson's Ltd
Richmond Street East (1-30)	- All Residential 3 – Royal Bank of Canada 5 – Williams J C LTD

	9 – Multi-Tenant Office -Optician's Office 11 – Laura Secord Candy Shops LTD 15 – Mutual Import & Export Corp -Federal Newsphotos of Can 17 – Millinery -Tivoli Theatre 19 – La Paloma Grill 21 – 3 Electric Shaver Service & Supplies 23 – United Cigar Stores 25 – City Parking LTD 27-35 – Hydro Electric 2 – Canadian Imperial Bank of Commerce 4 – Multi-Tenant Office -Midland Industries LTD, plastics
Richmond Street West (1-35)	-All Residential 19 – Multi-Tenant Office 21 – Ont Telephone Employees Credit Union LTD 25 – Toronto Public Libraries -Public & Industrial Relations LTD 31-43 – Simpson's Customer Parking LTD -Motor Grill

	2-60 – Simpson's Robt Co LTD
Saint Enoch Square (All)	3-9 – Colonial Tavern
St Luke Lane (10-25)	-Street Not Listed
Sheard Street (All)	-Street Not Listed
Shuter Street (1-35)	12 – Lipton Morris, real estate office -Olivetti Canada LTD 15 – Massey Hall 31-37 – Saint Michael's Hospital Nurses Residence -St Michael's Hosp Annex
Victoria Street (100-300)	-All Residential 90-102 – Tivoli Theatre 112 – Saphire Tavern 114 – Downtown Camera Centre 140-Toronto Auto Parks 144-The Spur -Law Offices 146-168-Loew's Theatre 170-Parking Lot 178-Massey Hall

	182-186-Massey Hall 212-220 – Imperial Auto Wash 224-226 – Impl Theatre 252 – Filter Queen Corp LTD 254-258 – Imperial Optical Co LTD ** – O'Keefe Brewing Co LTD 300 – O'Keefe Brewing Co LTD 105-Engineers Club of Toronto 113-119 – McCarron House 127 – Danforth Wine Co LTD 131 – Downtown Shoeshine 133 – Tommy's Snack Bar 135 – Underwood LTD 145-167-St Michael's Hospital 205-207 – Saint Michael's Hospital – Garage & Laundry 209-213 – Boosey & Hawkes (Can) LTD 215-219 – Institute of Traumatic Plastic and Restorative Surgery -Medical Offices -Greenwood, Lipton & Co -Thompson-Petersen Advertising Agency 221 – Multi-Tenant Commercial -Ontario Retail Pharmacists Assn -Canadian Foundation for the Advancement of Pharmacy -Canadian Pharmaceutical Journal

	-Canadian Pharmaceutical Assn Inc 227 – Revere Electrical Distributors LTD -Wagman Charles L Investments LTD -Theatre Poster Service LTD -Independent Poster Supply CO -Display Frame Co -Wells Joyce LTD -Film Trailer Service -International Coin Co 237-239 – Imperial Auto Wash -Parking Lot 241 – Jewellery Engravers -Slater & Morgan -Gunsmith -Musica Instrument 243-247 – Queen City Glass (Tor) LTD 249 – Central Recreation Club -Senator Restaurant 251-253 – Clayman's Valet Service -Dental Lab 257-259 – Salvation Army 257 – Salvation Army 259 – Salvation Army 277-279 – Multi-Tenant Offices -Egon Optical Co

	-Associated Dentists Co-Operative LTD 279 – Candn Natl Telegraphs 285 – O'Keefe Brewing Co LTD 297 – Canadian Breweries LTD -Canadian Brewers Transport LTD
Walton Street (1-10)	-All Residential 5 – Artificial Flower Shop -Consolidated Trade Jewellers -New Style Barber Shop
Wood Street (1-30)	3-33 – Vacant

PROJECT NUMBER: 20180710089	
Site Address:	Toronto, Ontario
Year: 1955	
Site Listing:	-No Civic Address
Adjacent Properties:	
Carlton Street (1-45)	-All Residential 2 – Laura Secord Candy Shop 4 – Public Finance Corp LTD

	-Electric Service League of Ontario -Sandler & Cassidy -Wales & Duncan 6 – Honey Dew Coffee Shop -Women's Bakery 14 – Toronto Hydro Electric System -Canadian National Inst for the Blind 18 – Odeon-Toronto Theatre -Honey Dew LTD 20 – Odeon Building -Odeon Theatres (Can) LTD -Canadian Natl Inst for the Blind Tuck Shop -Girl Guidese – Toronto Headquarters -Rank J Arthur Organization of Can LTD -Interprovincial Insurance Claims LTD -Adalia LTD -Mexican Consulate -Tandy Advertising Agency 32 – Thompson Funeral Home 44 – Maple Leaf Gardens 7 – Kresge S S Co LTD 11 – Carlton United Church -Carlton Optimists Boys Club 21 – Toronto Auto Parks

	23 – City Wide Taxi LTD 27-29 – City Parking LTD 31 – Toronto Auto Parks 37 – City Parking LTD 41 – Toronto Tracing Service
College Street (1-40)	-All Residential 2 – Multi-Tenant Commercial / Offices -Kingsdale Pharmacy -Dental Office -Medical Office 4 – Kingsdale Pharmacy 6 – Rowntree Martha Hairdressing 8 – Optometrist's Office 10 – Lawrence's New System Lunch 12 – Gentle Barber Shop 14-16 – Upper Canada Bible Society 20 – Fran Restaurants LTD 22 – Multi-Tenant Offices 26 – Webster Evelyn LTD -Struthers W P Co LTD -Dental Office -International Brotherhood of Electrical Workers -LaChapelle Beauty Parlour 28 – Ward-Price LTD

	30 – Art Studio -Searle R A & Associates 36 – Young Men's Christian Association of Metro Toronto 40 – Young Men's Christian Association
Dundas Square (1-20)	18 – Coleman Electric Co 20 – Laughter & Patton LTD 7-13 – Child's Restaurant 17 – Twentieth Century Restaurant 19 – Central Shoe Shine
Dundas Street East (1-40)	All Residential 2-10 – Brown Derby Tavern ** - O'Keefe's Retail Beer Store 36-40 – Adams Thos Distillers LTD -Kahn Optical Co LTD 38-40 – Parking Lot 1 – Hertzman Jack & Saul 3 – Continental Clothes Co LTD
Dundas Street West (1-40)	16 – Landy & Co LTD 18 – Acropolis Restaurant -D'Arcy Athletic Club

	20 – Your Maternity Shop 22 – Public Printing Service 26 – Leone's Jimmy Beauty Salon 28 – Frederick's Barber Shop 30-34 – Imperial Theatre, parking lot 36-40 – Hertz Drivurself Truck Lease Garage 1 – Rogers Credit Jewellers 11 – Hertz Drive Yourself Stations of Ont LTD 25-27 – Hertz Drive Yourself Stas of On LTD -Hertz Truck Lease LTD -Premier Ins Co
Edward Street (1-40)	20 – Olympia-Edward Recreation Club LTD 5 – Charters Tire Service 15-31 – Imperial Theatre Parking Stn 33 – Toledo Scale Co of Canada LTD -Packard Motor Car Co of Canada -Binney & Smith LTD
Elm Street (1-30)	-All Restaurant 2 – Golf Haven 8 – Excelsior Keen Edge Co 10 – Mill Bros Distributing Co LTD

	12 – Royal Chesterfield & Furniture Co 14-16 – Saint George Hall -St George Soc of Toronto -Arts & Letters Club -Empire Club of Canada -Payne School of Art 18-22 – Y W C A 24-26 – Royal Chesterfield & Furniture Co, parking lot 7 – Wonder Snack Bar & Grill 13 – Lincoln Machine Tool Co 15 – Commercial Photo Studio -Ringball LTD -Rockett Paul LTD -Overseas League Club -'Canagraphic' 17 – Spanner Products LTD -Spanner Oliver & Co
Gerrard Street East (1-40)	-All Residential 12-24 – Willard Hall -W C T U 26 – Willard Hall (WCTU) Annex 28-38 – Gorrie A D & Co LTD

	7 – Bassel's Lunch 15-17 – Green & Ross Tire Co LTD 19-21 – Gorrie A D & Co LTD
Gerrard Street West (1-40)	2-4 – Eaton T Co, parking lot 38-44 – Eaton T Co, garage 1-7 – Dominion Bank -Toronto Mutual Life Ins Co 29 – Chau Luen Kon Sol, club 35 – Belltower Distributors LTD
Gould Street (1-40)	2 – McCullagh Studio 16 – Brading Breweries LTD 1 – Edison Hotel LTD 11-17 – O'Keefe's Brewing Co LTD 31 – Catholic Apostolic Church
Granby Street (1-50)	-All Residential 6 – Carveth Walter A LTD 1 – McNeill Signs 47 – Byron Building -Barrister's Office

Grenville Street (1-40)	12 – Presbyterian Publications -Burns & MacEachern LTD 16 – Centrest Ashtrays LTD 18 – Multi-Tenant Offices 32-34 – Hartz J G Co LTD 1 – CKFH Radio Studio 11 – Novocol Chemical Mfg Co of Can LTD 21 – Danish Canadian Club -Graphic Associates Film Production 23 – Oriental Rugs -Ward-Price LTD -Canadian Broadcasting Corp -Grenville Upholstery 25 – Ward-Price LTD Auctioneers -La Fayette Laboratories LTD -Intra Medical Products LTD -Hall Geo S & Co -Grenville Textiles -Shore's Lingerie Shops -Continental Casualty 27 – French Saml (Can) LTD -Residential (2 Tenants) 29 – Ontario Civil Servants – War Veterans & Social Club

James Street (1-100)	-No Listings Within Radius
McGill Street (1-50)	-All Residential 9 – C B C Concert Studio 21 – YWCA
O'Keefe Lane (220-260)	-Not Built On
Queen Street East (1-30)	All Residential 7-Confederation Life Assn Tor -Times Square Restaurant 9-Union Travel Service Ltd 11-Saunders Studio 13-The Adele Shop -Kirby Co 15-Hair Salon 17-Multi Tenant Office 19-Toronto Dominion Bank 23-United Cigar Stores Ltd 25-Hair Salon 27-Hotel McCarron 29-35-Parking Lot -10-Arcadian Theatre

	10-Kalmus Co 12-Multi Tenant Office 14-16-Town Billiards Ltd -Town Bowling & Recreation Centre -Town Bowling Snack Bar 16-Town Tavern 18-24-Parking Lot 26-Multi Tenant Office 28-Hair Salon -Public Optical 30-Star Service Store -Town Snack Bar
Queen Street West (1-40)	1-41-Simpson's Ltd
Richmond Street East (1-30)	-All Residential 3 – Small Size Shop 5 – Williams J C LTD 9 – Multi-Tenant Office -Optician's Office 11 – Laura Secord Candy Shops LTD 15 – Glanzer News Service -Glanzer Construction Co -Federal Newsphotos of Can 17 – Millinery

	-Tivoli Theatre 19 – La Paloma Sweets LTD 23 – United Cigar Stores 27-35 – Hydro Electric 2 – Canadian Imperial Bank of Commerce 4 – Multi-Tenant Office 18 – Confederation Life Assn
Richmond Street West (1-35)	-All Residential 19 – Multi-Tenant Office 21 – Reliance Petroleum LTD 25 – Anglo Canadian Underwriters LTD -Insurance Claims Service 31-43 – Simpson's Customer Parking LTD -Motor Grill 2-60 – Simpson's Robt Co LTD
Saint Enoch Square (All)	3-9 – Colonial Tavern
St Luke Lane (10-25)	-Street Not Listed
Sheard Street (All)	-Street Not Listed

Shuter Street (1-35)	10 – Selmer H & A LTD 32 – Tic Toc Open Kitchen 15 – Massey Hall 31-37 – Saint Michael's Hospital Nurses Residence -St Michael's Hosp Annex
Victoria Street (100-300)	-All Residential 90-102 – Tivoli Theatre 112 – Saphire Tavern 114 – Downtown Camera Centre 140-Toronto Auto Parks 144-The Spur -Cowan Bros Pictures LTD -Overland Finance Corp LTD 146-168-Loew's Theatre 170-Loew's & Massey Hall Parking 178-Massey Hall -Tor Symphony 182-186-Massey Hall 206-210 – Superior Electric Supply Co of Tor LTD 212-220 – Imperial Auto Wash 224-226 – Impl Theatre 250-252 – Walters Appliances LTD -Filter Queen Sales

	-Theatre Poster Service LTD -Independent Poster Supply CO -Display Frame Co -Focus Screen Display LTD -Film Trailer Service 254-258 – Imperial Optical Co LTD 300 – O'Keefe Brewing Co LTD 105-Confederation Life Assn 113-119 – McCarron House 127 – Danforth Wine Co LTD 131 – Budd Louis Clothes 133 – Benny's Deli 135 – Underwood LTD 145-167-St Michael's Hospital 205-207 – Spee-D-Auto Wash Co LTD -Maxwell's Servicentre 209-213 – Boosey & Hawkes (Can) LTD 215-219 – Dept of Trade & Commerce, Dom Bureau of Statistics, Regional Statistics Office -Real Estate Office -Certified Public Accountant -Niehues & Dutting of Canada Co LTD -Metropolitan Toronto -Horn Bros Woollens -Horn Textile Sales LTD

	-Greenwood, Lipton & Co -Thompson-Petersen Advertising Agency LTD 221 – Multi-Tenant Commercial -Ontario Retail Pharmacists Assn -Canadian Foundation for the Advancement of Pharmacy -Canadian Pharmaceutical Journal -Canadian Pharmaceutical Assn Inc 227 – Revere Electrical Distributors LTD -Wagman Charles L Investments LTD -Walter's Appliances LTD -Perkins Electric Co LTD 237-239 – Imperial Auto Wash -Parking Lot 241 – Biggs Carburetor & Electric LTD -Gunsmith -Bell Telephone Co 243-247 – Queen City Glass (Tor) LTD 249 – Senator Restaurant 253 – Clayman's Valet Service -Dental Lab 257-259 – Salvation Army 257 – Salvation Army 259 – Salvation Army 277-279 – Multi-Tenant Offices 279 – Candn Natl Telegraphs

	285 – O'Keefe Brewing Co LTD -Canadian Breweries LTD -Canadian Breweries Transport LTD 297 – O'Keeffe House -O'Keefe Brewing Co LTD
Walton Street (1-10)	-All Residential 5 – Artificial Flower Shop -Maison Beauty Salon -Kindness, Geo B & Son
Wood Street (1-30)	1 – Residential (1 Tenant) 3-33 – Hydro Parking Lot

PROJECT NUMBER: 20180710089	
Site Address:	Toronto, Ontario
Year: 1950	
Site Listing:	-No Civic Address
Adjacent Properties:	
Carlton Street (1-45)	-All Residential 2 – Laura Secord Candy Shop

	4 – Public Finance Corp LTD -Electric Service League of Ontario -Canadian Tax Foundation 6 – Honey Dew Coffee Shop -Women's Bakery 14 – Toronto Hydro Electric System 18 – Odeon-Toronto Theatre 20 – Odeon Building -Eagle-Lion Films of Can LTD -Wright Frank LTD -Bestec Canadian Div LT -Sciex-Canadian Div LTD -Wallace Publicity LTD -Sun Oil Co LTD -Pictorial Display Studio Signs 32 – Thompson Funeral Home 44 – Maple Leaf Gardens 7 – Kresge S S Co LTD 15 – Carlton United Church 21 – New Area Parking Lot 23 – City Wide Taxi LTD
College Street (1-40)	-All Residential 2 – Multi-Tenant Commercial / Offices

	-Dental Office -Medical Office -United Dental Laboratory 4 – Knight’s Pharmacy 6 – Rowntree Martha Hairdressing 8 – Optometrist’s Office 10 – Lawrence’s New System Lunch 12 – Gentle Barber Shop 14 – Upper Canada Bible Society 16 – Meeting Hall 22 – Multi-Tenant Offices -Dental Office -Blanchford H L LTD -Shawinigan Chemicals LTD 26 – Struthers W P Co -Rickard LTD -Camera Portraits LTD -Dental office -Real Est Office -LaChapelle 28 – Ward-Price LTD 30 – Art Studio -Canadian Association of Girl Guides Division of Toronto 36 – Young Men’s Christian Association of Metro Toronto 40 – Young Men’s Christian Association

Dundas Square (1-20)	18 – Coleman Electric Co 20 – Laughter & Patton LTD -L & P Plating Co 7-13 – Child's Restaurant 13-15 – Montgomery's Coffee 19 – Central Shoe Shine
Dundas Street East (1-40)	-All Residential 2-10 – Brown Derby Tavern 36-40 – Kahn Optical Co LTD 40 – Powell H Chemical Co LTD 3 – Export Credits Inc -General Finance Corp LTD -Continental Clothing Co LTD
Dundas Street West (1-40)	16 – Landy & Co LTD 18 – Mercury Athletics Club 20 – Formica Insulation Co -Marblette Sales Co of Canada -Banfield Arnold & Co LTD 22 – Public Printing Service 24 – Horizon Co of Can

	28 – Del's Barber Shop 30-34 – Imperial Theatre, parking lot 36-40 – Wells Auto Body Co 1 – Reid Bill Agency 11 – Hertz Drive Yourself Stations of Ont LTD 27 – McVay S LTD, garage 33-37 – Hertz Drivurself Stns of Ont LTD
Edward Street (1-40)	4-8 – Alexander G C & Co LTD 18 – United Parking LTD, parking lot 5 – Charters Tire Service 15-31 – Imperial Theatre Parking Stn 33 – Toledo Scale Co of Canada LTD -Packard Motor Car Co of Canada -Binney & Smith LTD
Elm Street (1-30)	-All Restaurant 2 – DominionRegalia Co LTD 8 – Excelsior Keen Edge Co 10 – Mill Bros Distributing Co LTD 12 – Royal Chesterfield & Furniture Co 14-16 – Saint George Hall -St George Soc of Toronto

	-Arts & Letters Club -Empire Club of Canada 18-22 – Y W C A 24-26 – Spanner Oliver & Co 7 – Wonder Snack Bar & Grill 17 – Spanner Products LTD
Gerrard Street East (1-40)	-All Residential 12-24 – Willard Hall -W C T U 26 – Willard Hall (WCTU) Annex 28-38 – Gorrie A D & Co LTD 1 – Canadian Brazilian Services LTD 7 – Bassel's Lunch 15-17 – Green & Ross Tire Co LTD
Gerrard Street West (1-40)	2 – Spee-D-Auto Park, parking lot 4 – Eaton T Co, parking lot 1-7 – Dominion Bank -Toronto Mutual Life Ins Co 35 – Stratford Fred LTD, auto garage

Gould Street (1-40)	2 – McCullagh Studio -Dental Office -Tor Camera Club 16 – Carling Breweries LTD -Toronto Anglers' & Hunters' Assn -Canadian Natl Sportsmen Show 1 – Edison Hotel LTD 11-17 – O'Keefe's Brewing Co LTD 31 – Catholic Apostolic Church
Granby Street (1-50)	-All Residential 1 – McNeill Signs
Grenville Street (1-40)	-All Residential 16 – Mural Artist's Studio -Centrest Ashtrays LTD 18 – Milne Studios LTD -Rutland Studio -Concert Management Office -Display Wigs -Piano Teacher -Shane & Mendes -Canada Graphic Arts

	32-34 – Hartz J G Co LTD -Canadian Laboratory Supplies LTD 11 – Novocol Chemical Mfg Co of Can LTD 23 – Oriental Rugs -Ward-Price LTD -Canadian Broadcasting Corp -Grenville Upholstery 25 – Ward-Price LTD Auctioneers -Premier Vacuum Co 27 – Caxton Book Room -The Carroll Galleries 29 – Studio of Effective Speech
James Street (1-100)	-No Listings Within Radius
McGill Street (1-50)	-All Residential 9 – C B C Concert Studio 21 – YWCA
O'Keefe Lane (220-260)	-Not Built On
Queen Street East (1-30)	-All Residential 7-Confederation Life Assn Tor -Times Square Restaurant

	9-Union Travel Service Ltd 11-Saunders Studio 13-The Adele Shop -Kirby Co 15-Hair Salon 17-Multi Tenant Office 19-Toronto Dominion Bank 23-United Cigar Stores Ltd 25-Hair Salon 27-Hotel McCarron 29-35-Parking Lot 8-10-Arcadian Theatre 10-Kalmus Co 12-Multi Tenant Office 14-16-Town Billiards Ltd -Town Bowling & Recreation Centre -Town Bowling Snack Bar 16-Town Tavern 18-24-Parking Lot 26-Multi Tenant Office 28-Hair Salon -Public Optical 30-Star Service Store -Town Snack Bar

Queen Street West (1-40)	1-41-Simpson's Ltd
Richmond Street East (1-30)	-All Residential 9 – Multi-Tenant Office 11 – Laura Secord Candy Shops LTD 15 – Glanzer News Service -General Trading Specialties Corp LTD 17 – Millinery -Tivoli Theatre 19 – La Paloma Sweets LTD 23 – Tivoli Cigar Store 27-35 – Downtown Auto Wash, auto parking lot 2 – Royal Bank 4 – Confederation Life Assn 12 – Multi-Tenant Offices
Richmond Street West (1-35)	-All Residential 15 – Premier Trust Co -Alberta Central Land Corp LTD 19 – Multi-Tenant Office 21 – Canada Steamship Lines LTD 25 – Anglo Canadian Underwriters LTD -National Home Monthly

	-Canadian Farm Implements 31-43 – Simpson's Customer Parking LTD -Motor Grill 2-60 – Simpson's Robt Co LTD
Saint Enoch Square (All)	3-9 – Colonial Tavern
St Luke Lane (10-25)	-Street Not Listed
Sheard Street (All)	-Street Not Listed
Shuter Street (1-35)	10 – Selmer H & A LTD 12 – Unemployment Ins Commission 32 – Tic-Toc Lunch 15 – Massey Hall 31-33 – Saint Michael's Hospital Nurses Residence
Victoria Street (100-300)	-All Residential 90-102 – Tivoli Theatre 130 – Maple Leaf Shoe Repair 132 – Auto Livery Co LTD 140-Toronto Auto Parks 144-Victoria Electric

	-Robinson Letter Service -Federal Smallwares -Federal Sales 146-168-Loew's Theatre 170-Loews & Massey Hall Parking 178-Massey Hall -Tor Symphony 182-186-Massey Hall 206-210 – Superior Electric Supply Co of Tor LTD -G & W Realty Co 212-220 – Imperial Auto Wash 224-226 – Impl Theatre 252 – Sackville Furniture 254-258 – Imperial Optical Co LTD -Imperial Bank of Can 254-258 – Imperial Optical Co LTD ** - O'Keefe Retail Beer Store 300 – O'Keefe Brewing Co LTD 105-Confederation Life Assn 113-119 – McCarron House 127 – Danforth Wine Co LTD 131 – Budd Wm Clothes 133 – Victoria Tea Room 135 – Underwood LTD

	145-167-St Michael's Hospital 205-207 – Spee-D-Auto Wash Co LTD -Maxwell's Servicentre 209-213 – Boosey & Hawkes (Can) LTD 221 – Multi-Tenant Commercial -Ontario Retail Druggists Assn -Canadian Pharmaceutical Journal -Canadian Pharmaceutical Assn Inc -Canadian Foundation for the Advancement of Pharmacy 227-235 – Pease Foundry Co LTD 237-239 – Imperial Auto Wash 241 – Biggs Carburetor & Electric LTD -Gunsmith -Musical Instrument Repairs -Musician Studio 243-247 – Queen City Glass (Tor) LTD 249 – Senator Restaurant 251 – Custom Tailor -Dental Lab 253 – Clayman's Valet Service 255 – Pitts, Johnson Drake & Perini 277-279 – Multi-Tenant Offices 279 – Candn Natl Telegraphs 297 – Canadian Breweries LTD -O'Keefe Brewing Co LTD

	-Canadian Breweries Transport LTD
Walton Street (1-10)	-All Residential 2 – Art Printing Co -Checker Cab 5 – Coast to Coast Electric & Radio Service -Adel's Tea Room -Parfum Marcel
Wood Street (1-30)	-All Residential 8 – Weekes Wm M LTD 26 – Greenwood Cartage 3-33 – Hydro Parking Lot

PROJECT NUMBER: 20180710089	
Site Address:	Toronto, Ontario
Year: 1945	
Site Listing:	-No Civic Address
Adjacent Properties:	

Carlton Street (1-45)	-All Residential 2-Laura Secord 4-Public Finance Corp. -Electric Service League 6-8-Honey Dew Ltd. 14-Toronto Hydro Electric System 28-30-Newton Auto Storage 42-Olympia Rec Club 44-Maple Leaf Gardens Side Entrance 1-Dress Designing -Dental Office -Post Office 15-United Church 23-City Taxi
College Street (1-40)	-All Residential 2-Multi-Tenant Office 4-Knight's Pharmacy 6-Rowtree Hairdressing 10-Lawrence Rest 12-Gentle Barber Shop 22-Multi-Tenant Office 26-Dental Office -Mayfair Bridge Club

	28-Ward Price Ltd. 30-Can Girl Guides Assn. 36-40-YMCA Building
Dundas Square (1-20)	8 – Kalles Clothes LTD 10 – Queen's Park Taxi & Parking 18 – H & H Auto Top Mfg Co 20 – H & H Auto Top Mfg Co 7-13 – Child's Restaurant 13-15 – Montgomery's Coffee 19 – Central Shoe Shine
Dundas Street East (1-40)	-All Residential 44 – Chiropoist's Office -Alice Blue Tea Room -Fellowes Beauty Salon 6-8 – Sam's Deli 10 – Peter's Barber Shop 36-40 – Kahn Optical Co LTD -Johnston W R Co 40 – Powell H Chemical Co LTD 3 – Dental lab -General Finance Corp LTD

	-Barrister's Office -Arkino Pictures of Can LTD 7 – Clayman's Valet Service 37 – Salvation Army
Dundas Street West (1-40)	-All Residential 4 – Mac's Rest 6 – Dental office 8-Dundas Shoe Shine 12-Bell Telephone Co 16-Landy & Co 20-Formica Insulation Co -Banfield & Co 22-Public Printing Service 24-Banfield Warehouse 28-Sanitary Barber Shop 30-34-Parking Lot 36-40-Wells Auto Body 11-Tulloch Garage 27-McVey Garage 33-37-Hertz Ltd.
Edward Street (1-40)	-All Residential 4-8-Alexander Co

	18-Downtown Garages Ltd. Parking Lot 1-Simmons Tailors 5-United Taxi 15-Parking Station 33-Canadian Toledo Scale Co Ltd.
Elm Street (1-30)	-All Residential 2-Dom. Regalia Co. 8-Mayall's Tires 14-16-St Georges Hall 18-22-YWCA 24-26-Spanner Products 17-Welch & Son
Gerrard Street East (1-40)	-All Residential 12-26-Williard Hall 28-38-Gorrie & Co Auto Sales 11-Checker Cab Garage 15-17-Green & Ross Tire Co
Gerrard Street West (1-40)	-All Residential 38-44-Bear Equipment Ltd.

	-Spring Service Ltd. Work Shop 1-7-Ancient Order Of Foresters -Toronto Mutual Life Insurance -Dominion Bank (Side Entrance) 35-Stratford Ltd. Auto Garage
Gould Street (1-40)	-All Residential 2-Toronto Camera Club -McCullagh Colour Photo -Dental Office -New Advance Publishing 16-Can Breweries Transport Ltd. 1-New Empress Hotel 11-17-O'Keefe Brewery Co 31-Church
Granby Street (1-50)	-All Residential
Grenville Street (1-40)	-All Residential 18-Jenkins Studio Bldg. 22-Music Offices 24-Swartz Photo 32-34-Hartz Co

	-Canadian Laboratory Supplies 11-Novocol chemical Mfg Co 23-Allman Oriental Rugs -CBC Rehearsal Studio 25-Stein Upholstering 27-Roberts & son Art Gallery
James Street (1-100)	**-T Eaton Co -City Hall
McGill Street (1-50)	-All Residential 21-YWCA
O'Keefe Lane (220-260)	-No Listings Within Radius
Queen Street East (1-30)	-All Residential 7-Confederation Life Assn Tor 9-Christie's Grill -Redloh Publishing Co 11-Trio Studio -Edwards & White CO Ltd 13-Kirby Co 15-Hair Salon

	17-Multi Tenant Office 19-Toronto Dominion Bank 23-United Cigar Stores Ltd 25-Hair Salon 27-Hotel McCarron 29-31-Johnston & McKinnon 8-10-Arcadian Theatre 12-Multi Tenant Office 14-16-Fourth Canadian Infantry Battalion Club -Cambridge Restaurant -Underwood Elliott Fisher Ltd -Olympic Bowling Club Ltd 16-Grad's Cafe 18-Mid-Town Coffee Bar 20-Globe Shoe Repair 22-24-Applgath L J & Son 26-Multi Tenant Office 28-R A Lunch 30-Victory Jewellers
Queen Street West (1-40)	-All Residential 1-23-Simpson's Ltd 29-31-Dominion Stores Ltd 31-33-Simpson Robt Co Ltd

	39-Ace Theatre -Regent Billiard Rooms -Toronto Amateur Athletic Clubs
Richmond Street East (1-30)	-All Residential 9 – Multi-Tenant Office -Star Taxi 11 – Laura Secord Candy Shops LTD 15 – Toronto Bailiff & Collection Co 17 – Millinery -Tivoli Theatre 19 – La Paloma Sweets LTD 21 – Floral Art Studios -Phoenix Sales Co 23 – Tivoli Cigar Store 27-35 – Downtown Auto Wash, auto parking lot 2 – Royal Bank 4 – Yates H R Provincial Engineering LTD -Armstrong & Cook -York Farmers Colonization Co LTD 6 – Raymond's Hairdressing 8 – Canadian Health Aids Co 10 – The Book Nook 12 – Multi-Tenant Offices

	16-18 – Rice R B & Sons LTD
Richmond Street West (1-35)	-All Residential 11 – Wallach Norbert & Co 15 – Premier Trust Co -Alberta Central Land Corp LTD 19 – Multi-Tenant Office 21 – Capital Trust Corp LTD 31-43 – Simpson's Customer Parking LTD -Central Indoor Parking Garage LTD -Motor Grill -Canadian Red Cross Downtown Blood Donors Centre 2-60 – Simpson's Robt Co LTD
Saint Enoch Square (All)	3-Scholes Hotel (Rear)
St Luke Lane (10-25)	-Street Not Listed
Sheard Street (All)	-Street Not Listed
Shuter Street (1-35)	-All Residential 10-Seimer Ltd. 12-20-R C A F Storage 32-Tic-Toc Lunch

	15-Music Hall 31-33-St. Michael's Hospital Nursing Residence
Victoria Street (100-300)	105-Confederation Life Assn 113-119-McCarron House 127-Danforth Wine Co Ltd 131-The Bible Shop 133-Victoria Tea Room 135-Underwood Ltd 145-67-St Michael's Hospital 205-207 – Spee-D-Auto Wash Co LTD 209-213 – Provincial Tire Co 215-219 – McClelland & Stewart LTD -Wilkinson E H & Co LTD -Gravure-Craft LTD -Beare & Son LTD -Longmans, Green & Co -Lippincott J B Co 227-235 – Pease Heating Co LTD -Pease Foundry Co LTD 237-239 – Imperial Auto Wash 241 – Biggs Carburetor & Electric LTD -Gunsmith 243-247 – Queen City Glass (Tor) LTD

	249 – Busy Bee Lunch 255 – Veteran’s Parking Station 277-279 – Multi-Tenant Offices 279 – Candn Natl Telegraphs 287-Honey Dew -Can Food Products 291-O’Keefe Brewing Co 297-O’Keefe House Canadian Breweries 108-Rice R B & Sons Ltd 116-Bartlett & Wakefors 118-Wonder-Biult Products 130-Victoria Dairy Lunch 140-Toronto Auto Parks 144-Dan’s Electric 146-168-Loew’s Theatre 170-Parking Lot 178-Massey Hall 182-186-Massey Hall 206-210 – Superior Electric Supply Co of Tor LTD 212-222 – Imperial Auto Wash 224-226 – Impl Theatre 252 – RCNVR Garage 254-258 – Imperial Optical Co LTD -Coleman Electric Co

	-Imperial Bank of Can 300-O'Keefe Brewery
Walton Street (1-10)	-All Residential 2-Art Printing Co (Rear Entrance)
Wood Street (1-30)	-All Residential 8-Weekes Pntg & Dec.

PROJECT NUMBER: 20180710089	
Site Address:	Toronto, Ontario
Year: 1940	
Site Listing:	-No Civic Address
Adjacent Properties:	
Carlton Street (1-45)	-All Residential 2-Laura Secord 4-Public Finance Corp. -Electric Service League 6-8-Grove Sandwich Shop 14-Toronto Hydro Electric System 22-City Taxi

	28-30-Newton Auto Storage 42-Olympia Rec Club 44-Maple Leaf Gardens Side Entrance 1-Dress Designing -Post Office 15-United Church 23-Maple Leaf Taxi
College Street (1-40)	-All Residential 2-Multi-Tenant Office 4-Porter Drug Store 6-Rowtree Hairdressing 10-Lawrence Rest 22-Multi-Tenant Office 26-Dental Office 28-Ward Price Ltd. 30-Can Girl Guides Assn. 36-40-YMCA Building
Dundas Square (1-20)	-All Residential 8 – Kalles Clothes LTD 10 – Queen’s Park Taxi & Parking 18 – H & H Auto Top Mfg Co

	7-13 – Child's Restaurant 13-15 – Montgomery's Coffee Shop
Dundas Street East (1-40)	-All Residential 4 – Alice Blue Tea Room -Baldwin H J of Can LTD -Fellows Beauty Salon 6 – Imperial Sandwich Shop 8 – Dyme's Cigar Store 10 – Emil's Barber Shop 36-40 – Kahn Optical Co LTD -Johnston W R Co 40 – Powell H Chemical Co LTD 1 – General Finance Corp 3 – Dental lab -Affiliated Theatrical Offices -Toronto Eye Sight Specialists Reg'd -Dolly's Hairdressing Salon -Caley W J & Co 5 – Exclusive Ladies Tailor 7 – Clayman's Valet Service 37 – Salvation Army
Dundas Street West (1-40)	-All Residential

	2 – Mac's Rest 6 – Dental office 8-Dundas Shoe Shine 12-Glendale Sales 16-Landy & Co 20-Banfield & Co 22-Public Printing Service 24-Metal Fabricators 26-Service Fur Co 30-34-Parking Lot 36-44-Wells Auto Body -Premier Fuel Co 11-Tulloch Garage 27-McVey Garage 33-37-Hertz Ltd.
Edward Street (1-40)	-All Residential 4-8-Alexander Co 18-Auto Wheel Repairers 1-3-Smith Books 5-Axworthy Garage 15-Parking Station

Elm Street (1-30)	-All Residential 2-Dom. Regalia Co. 8-Mayall's Tires 14-16-St Georges Hall 18-22-YWCA 24-26-Spanner Products 17-Welch & Son
Gerrard Street East (1-40)	-All Residential 12-26-Williard Hall 28-38-Buick Pontiac 11-Checker Cab Garage 15-17-Green & Ross Tire Co Service Station
Gerrard Street West (1-40)	-All Residential 38-44-Bear Equipment Co Garage 1-Ancient Order Of Foresters
Gould Street (1-40)	-All Residential 2-Toronto Camera Club -Dental Office 6-City Wide Parcel Delivery

	11-17-O'Keefe Brewery Co 31-Church
Granby Street (1-50)	-All Residential 6-Dental Office
Grenville Street (1-40)	-All Residential 18-Multi-Tenant Offices 22-Music Offices 24-Jaques Photo 28-Routledge Antiques 32-34-Hartz Co 11-Novocol chemical Mfg Co 23-29-Ward Galleries 25-Loomis Artists 27-Roberts & son
James Street (1-100)	**-T Eaton Co -City Hall
McGill Street (1-50)	-All Residential

O'Keefe Lane (220-260)	-No Listings Within Radius
Queen Street East (1-30)	-All Residential 7-Confederation Life Assn Tor 9-Freeman's Formal Clothes 11-Hair Salon 13-Kirby Co 15-Hair Salon 17-Multi Tenant Office 19-Toronto Dominion Bank 23-United Cigar Stores Ltd 25-Hair Salon 27-Hotel McCarron 29-31-Temin Max auto park stn 8-10-Arcadian Theatre 12-Multi Tenant Office 14-16-Fourth Canadian Infantry Battalion Club -Cambridge Restaurant -Underwood Elliott Fisher Ltd -Olympic Bowling Club Ltd 16-Grad's Cafe 20-Globe Shoe Repair 22-24-Applgath L J & Son 26-Multi Tenant Office

Queen Street West (1-40)	-All Residential 1-23-Simpson's Ltd 29-31-Stop & Shop Ltd 31-33-Simpson Robt Co Ltd 39-The Photodrome -Regent Billiard Rooms -Apex Athletic Clubs
Richmond Street East (1-30)	-All Residential 9 – Multi-Tenant Office -Star Taxi -International Press 11 – Laura Secord Candy Shops LTD 15 – Ideal Watch & Repair Co -Associated Screen News LTD -Toronto Bailiff & Collection Co -Storeroom 17 – Millinery -Tivoli Theatre 19 – La Paloma Sweets LTD 23 – Tivoli Cigar Store 27 – Richmond Motors -Tivoli Parking 29 – Brightling Studio

	2 – Royal Bank 4 – London & Lancashire Ins CO LTD -Quebec Fire Assce Co -Mercantile Insurance Co -Law Union & Rock Ins Co LTD of London, Eng -Queen City Fire Ins Co -Hand-In-Hand Ins Co -Armstrong & Cook -York Farmers Colonization Co LTD 6 – Rose Room Beauty Shoppe 8 – Sutton, Watson & Co 10 – The Book Nook 12 – Multi-Tenant Offices 16-18 – Rice R B & Sons LTD
Richmond Street West (1-35)	-All Residential 11 – Skup H Jewellery Mfg -Ross & Muir 15 – Premier Trust Co -Alberta Central Land Corp LTD -Securities Holding Corp LTD 19 – Multi-Tenant Office 25 – Colling & Colling Board Room 31-43 – Simpson's Customer Parking

	2-60 – Simpson's Robt Co LTD
Saint Enoch Square (All)	3-Scholes Hotel (Rear)
St Luke Lane (10-25)	-Street Not Listed
Sheard Street (All)	-Street Not Listed
Shuter Street (1-35)	-All Residential 10-Seimer Ltd. 12-20-Gorrie Co 32-Spee-D Grill 15-Music Hall 31-33-St. Michael's Hospital
Victoria Street (100-300)	105-Confederation Life Assn 113-119-McCarron House 127-Danforth Wine Co Ltd 131-The Bible Shop 133-Victoria Tea Room 135-Underwood Ltd 145-167-St Michael's Hospital 205-207 – Spee-D-Auto Wash Co LTD

	209-213 – Victoria Garage LTD 215-219 – McClelland & Stewart LTD -Forboys LTD -Beare & Son -Doubleday, Doran & Co (Can) LTD -Longman's Green & Co -Lippincott J B Co 221-223 – Imperial Parking Area 227-235 – Pease Heating Co LTD -Pease Foundry Co LTD 237-239 – Imperial Auto Wash 241 – Biggs Carburetor & Electric LTD -Gunsmith 243-247 – Queen City Glass (Tor) LTD 249 – Busy Bee Lunch 253 – Pike H S Co 255 – Veteran's Parking Station 277-279 – Multi-Tenant Offices 279 – Candn Natl Telegraphs 281-C & T Auto Service 287-Paramount Art Service -Can Auto Confections 291-O'Keefe Brewing Co 297-O'Keefe House

	108-Rice R B & Sons Ltd 116-Bartlett & Wakefors 118-Wonder-Biult Products 130-Victoria Dairy Lunch 140-Toronto Auto Parks 144-Dan's Electric 146-168-Loew's Theatre 170-Parking Lot 178-Massey Hall 182-186-Massey Hall 204 – Gorries Service Stn 206 – Barrow Music Supplies 208 – Whistle CO of Eastern Can LTD -Consumers Beverages LTD 210 – Superior Electric Supply Co of Toronto LTD 212-222 – Imperial Auto Wash 224-226 – Impl Theatre 252 – National Taxi -General Taxi -Starrs Garage 254-258 – Imperial Optical Co LTD -Coleman Electric Co -Imperial Bank of Can -Hermant Percy LTD

	300-O'Keefe Brewery
Walton Street (1-10)	-All Residential
Wood Street (1-30)	-All Residential 4-6-Rolling Motor Service

PROJECT NUMBER: 20180710089	
Site Address:	Toronto, Ontario
Year: 1934	
Site Listing:	-No Civic Address
Adjacent Properties:	
Carlton Street (1-45)	-All Residential 2-Laura Secord 6-Sandwich Shop 8-Canada Dairies 14-Toronto Hydro Electric System 28-30-Newton & Magee Auto Repairs 42-Olympia Rec Club 44-Maple Leaf Gardens Side Entrance

	1-Dress Designing -Dental Office 15-Church 23-Maple Leaf Taxi
College Street (1-40)	-All Residential 2-Multi-Tenant Office 4-Porter Drug Store 22-Multi-Tenant Office 26-Dental Office 28-30-Jenkins Ltd. 36-40-YMCA Building
Dundas Square (1-20)	-All Residential 8 – Kalles Clothes LTD 10 – Queen's Park Taxi 18-Health corset Co 20-Truck Box Lunch 7-13 – Child's Restaurant 15-Albert's Coffee Shop -C P R Co's Tel 17-Barber Shop
Dundas Street East (1-40)	-All Residential

	4 – Chiropodist's Office -Eureka Vacuum Cleaner Co 6 – Sunbrite Art Shop 8 – General Taxi LTD 10 – Jane ray Studio 36-40 – Kahn Optical Co LTD -Johnston W R Co -H M S Customs 40 – Powell H Chemical Co LTD 3 – Dental Office -Real Estate Office -Public Stenography -Regnis Co -Federal Mnfrs Agents -Kirby Hamilton Studio 7 – Clayman's Valet Service 37 – Salvation Army
Dundas Street West (1-40)	-All Residential 2 – United Cigar Stores LTD 6 – International Correspondence Schls Can LTD -Dental office 8-Volpe Shoe Shine 22-Public Printing Service

	30-34-Regent Taxi 36-44-Wells Auto Body -Premier Fuel Co 11-Gitson Bifocal Co -Parker Bros. Printers 27-McVey's Garage 33-37-Hertz Ltd.
Edward Street (1-40)	-All Residential 4-Empire Color Products -Silkene Products 8-Alexander Stove Co -Farrow Blacksmith 18-Edward St Garage 5-Axworthy Garage 19-21-Greenbaum Junk Dealer 37-Vetera;s Salvage Corp.
Elm Street (1-30)	-All Residential 2-Dom. Regalia Co. 8-Mayall's Tires 14-16-St Georges Hall 18-22-YWCA

	24-26-Spanner Products 17-Welch & Son
Gerrard Street East (1-40)	-All Residential 10-Reliable Battery service 12-24-Williard Hall 28-38-General Motors Products Of Canada 11-Johnson's Garage & Storage 15-17-Green & Ross Tire Co Service Station
Gerrard Street West (1-40)	-All Residential 38-44-Bear Equipment Co Garage
Gould Street (1-40)	-All Residential 2-Canada Stoker Co -Toronto Camera Club -Dental Office 8-Robinson Co 16-O'Keefe's Beverage Co 18-Chinese Laundry 1-Empress Hotel 3-Yonge & Gould Realty Co

	5-City Wide Parcel Delivery -Magicoal ElectricFires -Equipment Engineering 11-17-O'Keefe Brewery Co 31-Church
Granby Street (1-50)	-Street Not Listed
Grenville Street (1-40)	-All Residential 22-Music Offices 28-Marconi Rest 32-Burke Electric & X-Ray Co 34-Hartz Co 11-Dental Office 23-29-Jenkins Art Gallery 25-Old Antiquary Ltd.
James Street (1-100)	**-T Eaton Co -City Hall
McGill Street (1-50)	-All Residential
O'Keefe Lane (220-260)	-No Listings Within Radius

Queen Street East (1-30)	-All Residential 7-Confederation Life Assn Tor 9-Freeman's Formal Clothes 11-Hair Salon 13-Kirby Co 15-Hair Salon 17-Multi Tenant Office 19-Toronto Dominion Bank 23-United Cigar Stores Ltd 25-Hair Salon 27-Hotel McCarron 29-31-Temin Max auto park stn 8-10-Arcadian Theatre 12-Multi Tenant Office 14-16-Fourth Canadian Infantry Battalion Club -Cambridge Restaurant -Underwood Elliott Fisher Ltd -Olympic Bowling Club Ltd 16-Grad's Cafe 20-Globe Shoe Repair 22-24-Applgath L J & Son 26-Multi Tenant Office

Queen Street West (1-40)	-All Residential 1-23-Simpson's Ltd 29-31-Stop & Shop Ltd 33-37-McConkey's Lunch Ltd 39-The Photodrome
Richmond Street East (1-30)	-All Residential 1 – Lugsdin & Francke, furriers 9 – Multi-Tenant Office -International Press 11 – Laura Secord Candy Shops LTD 15 – Ideal Watch & Repair Co -Associated Screen News LTD 17 – Millinery -Tivoli Theatre 19 – La Paloma Sweets LTD 23 – Tivoli Cigar Store 27 – Richmond Motors 29 – Woodland Piston Ring CO LTD 2 – Royal Bank 4 – Confederation Life Building 8 – Malty Way Sandwich Shop 10 – The Book Nook 12 – Multi-Tenant Offices

Richmond Street West (1-35)	-All Residential 11 – Onelia Cigar Co LTD -Skup H Jewellery Mfg Co -Ross & Muir 15 – Imperial Trusts Co of Canada -Alberta Central Land Corp 21 – Colling & Colling -Dominion Stock and Bond Exchange -Ryder A W & Co 25 – Riordan B T & Co LTD 31 – Instruments LTD -Watts E R & Sons LTD -Cambridge & Paul Instrument CO LTD -Negretti & Zambra -Ross LTD 33 – Multi-Tenant Offices 2-60 – Simpson's Robt Co LTD
Saint Enoch Square (All)	-All Residential 3-Scholes Hotel (Rear) 13-17-Baker & Son 19-21-Ewing & Co
St Luke Lane (10-25)	-Street Not Listed

Sheard Street (All)	-Street Not Listed
Shuter Street (1-35)	-All Residential 4-8-Kerry's Co 10-Seimer Ltd. 22-Harry Clnr & Dyer 15-Music Hall 31-33-St. Michael's Hospital
Victoria Street (100-300)	113-119-McCarron House 127-Danforth Wine Co Ltd 133-Victoria Tea Room 135-Underwood Ltd 145-67-St Michael's Hospital 205-207 – Spee-D-Auto Wash Co LTD 209-213 – Victoria Garage LTD 211 – Tuck Shop 221-223 – Imperial Parking Area 227-235 – Pease Heating Co LTD -Pease Foundry Co LTD 237-239 – Victoria Auto Laundry 241 – Solex Ingnition Co 243-247 – Queen City Glass (Tor) LTD

	249 – Busy Bee Lunch 253 – Pike H S Co -Veteran's Parking Station 277-279 – Multi-Tenant Offices 283-Around Town Garage & Taxi 287-Fox Film Corp. 289-93-Exchange Tire & Gas Service 108-Rice R B & Sons Ltd 116-Bartlett & Wakefors 130-Victoria Dairy Lunch 132-Clark Chemical & Surgical Supplies Ltd 134-Clark Trading Co 140-The Cream Bar 144-Anglo-Canadian Music Co 146-168-Loew's Theatre 170-Parking Lot 178-Massey Hall 182-186-Massey Hall 204 – Gorries Service Stn 208 – Kent Virginia Studios -Barrow Music Supplies -Consumers Beverages LTD -Whistle Co of Eastern Can LTD 210 – Superior Electric Supply Co of Toronto LTD

	212-222 – Imperial Auto Wash 224-226 – Impl Theatre 252 – Barter's LTD 254-258 – Imperial Optical Co LTD -Coleman Electric Co -Imperial Bank of Can -Hermant Percy LTD 300 - Keefe Brewery
Walton Street (1-10)	-All Residential
Wood Street (1-30)	-All Residential 2-Peacock Cleaners & Dyers 4-6-Rolling Motor Service

PROJECT NUMBER: 20180710089	
Site Address:	Toronto, Ontario
Year: 1929	
Site Listing:	-No Civic Address
Adjacent Properties:	
Carlton Street (1-45)	-All Residential

	2-Warbutton's Toggery -Big Ben Watch & Clock Repairs 28-30-Lawrence Park Garage 1-Supreme Water Heating -Dental Office 15-Church
College Street (1-40)	-All Residential 2-Multi-Tenant Office 4-Cigar Store 6-12-Cambridge Book & Gift Shop 22-Multi-Tenant Office 26-Dental Office 28-30-Jenkins Ltd. 36-40-YMCA Building
Dundas Square (1-20)	-Street Not Listed
Dundas Street East (1-40)	-All Residential 4 – Warbutton's Toggery -Excellent Film Exchange 36-40 – Powell Building 36 – Kahn Optical Co LTD -Rex TM Co Mfg

	40 – Powell H Chemical Co LTD 21 – Mruray's Alemite, serv stn 37 – S A Workingman's Hotel
Dundas Street West (1-40)	-All Residential 2 – United Cigar Stores LTD 4 – CPR Co's Telegraph 6 – International Correspondence Schls Can LTD -Royal Guardians Life Ins Co -Dental office 12-Parker Dye Works 18-Star Pleating & Embroidery Co 20-Ontario Fur Co 28-Hygiene Kola Ltd. -Magicoal Electric Fires Ltd. 30-34-Regent Taxi 36-40-Auto Starter Co 3-Gospel Workers Tabernacle 9-Wells Auto Body Works 11-Precision Tool Works Ltd. -Parker Bros. Printers 27-Uptown Taxi 33-37-Hertz Ltd.

Edward Street (1-40)	-All Residential 6-8-Axworthy Garage -Farrow Blacksmith 19-21-Toronto Waste Paper Co
Elm Street (1-30)	-All Residential 8-Mazalls Tire Svc. 10-Republic Auto Part Co. 12-Andrews & Son 14-16-St. George Hall 18-22-YWCA 24-26-Spanner Battery Separator 15-Carlyle Electric 17-North East Electric
Gerrard Street East (1-40)	-All Residential 10-Dom Oil Co 16-20-Williard Hall 3-International Business Machines Co 5-Polish – O Co 7-French Cleaniterias

	15-Excelsior Battery Service
Gerrard Street West (1-40)	-All Residential
Gould Street (1-40)	-All Residential 2-Canada Stoker Co -Toronto Camera Club -Dental Office 16-O'Keefe's Beverage Co 18-Chinese Laundry 1-9-Empress Hotel 11-17-O'Keefe Brewery Co 31-Church
Granby Street (1-50)	-Street Not Listed
Grenville Street (1-40)	-All Residential 11-Dental Office 23-29-Jenkins Art Gallery
James Street (1-100)	**-T Eaton Co -City Hall

McGill Street (1-50)	-All Residential
O'Keefe Lane (220-260)	-No Listings Within Radius
Queen Street East (1-30)	-All Residential 7-Confederation Life Assn Tor 9-Contilever Shoe Co of Can Ltd -Murray Wm Co Ltd 11-Peerless Optical Co -Yorkshire Wollen Co 13-Little Grey Flower Shoppe 17-Multi Tenant Office 19-Dominion Bank 23-United Cigar Stores Ltd 8-10-Variety Theatre -Dom Theatre Equipment Co 12-Murray's Lunch -Hudson Madame School of Beauty Culture 14-16-Muirheads Queen St Ltd -Consolidated Optical Co Ltd -Athenaeum Bowling Club -Alton Realty Co 20-Dominion Shoe Shine 22-24-Applgath L J & Son

	26-Multi Tenant Office
Queen Street West (1-40)	-All Residential 1-23-Simpson's Ltd 29-31-Arnold Bros Ltd 39-The Photodrome
Richmond Street East (1-30)	-All Residential 1 – Applegath L J & Son LTD 3 – Diana Sweets 9 – Multi-Tenant Office -International Press 11 – Laura Secord Confections LTD 15 – Tivoli Dress Shop 17 – Millinery -Tivoli Theatre 19 – La Paloma Sweets LTD 21 – Canadian Vaudeville Assn 29 – Woodland Piston Ring Co LTD 2 – Royal Bank 4 – Confederation Life Building 6 – Culverhouse Optical Co 8-10 – Upper Canada Religious Tract and Book Society 12 – Multi-Tenant Offices

	14 – London & Lancashire Ins Co LTD -Mercantile Fire Assce Co -Quebec Fire Assce Co -Law Union & Rock Ins Co LTD of London Eng 18 – Norman E & Co
Richmond Street West (1-35)	-All Residential 11 – Ross & Muir 15 – Imperial Trusts Co of Canada -Alberta Central Land Corp -Securities Holding Corp LTD 21 – Paterson Exploration CO LTD -Radio Best Tone Co 23-25 – Paterson D S & Co LTD 29 – Sutherland & Partners LTD 31 – Multi-Tenant Offices 2-60 – Simpson's Robt Co LTD
Saint Enoch Square (All)	-All Residential 3-Scholes Hotel (Rear) 13-17-Baker & Son 19-21-Ewing & Co
St Luke Lane (10-25)	-Street Not Listed

Sheard Street (All)	-Street Not Listed
Shuter Street (1-35)	-All Residential 4-8-Kerry's Co 10-20-Hyslop Bros. Automobiles 22-Harry Clnr & Dyer 15-Music Hall 31-33-St. Michael's Hospital
Victoria Street (100-300)	-All Residential 115-Book Nook 117-Hair Salon 119-Toronto Ladies Club 127-Superior Electric Supply Co 131-Art Electric Co 133-MArchment Co Ltd 135-Underwood Ltd 145-67-St Michael's Hospital 195-Seton Engineering-Inspection Co -Gas Control Co Ltd 197-203-Starkman A auto service 205-207 – Tood R C & Co garage 209-213 – Vacuum Auto Wash & Garage

	211 – Waverley Taxi 215-219 – McClelland & Stewart LTD -Cassell & Co LTD -Dodd Mead & Co (Canada) LTD -Stokes Fredk A (Canada) LTD -Firestone Tire & Rubber Co of Canada LTD 221 – Vacum Alemite Station 225 – Art Novelty Studios -Universal Supply Co 227-235 – Adams Furn Co 237-239 – Victoria Auto Laundry 241 – Solex Carburetors LTD 243-247 – Queen City Glass (Tor) LTD 251 – Panoramic Camera Co of Can 253 – Wyatt & Son 255-261 – S A Metropole 271 – Universal Taxi Co 275 – Bell Press 277-279 – Regel Films LTD -Canadian Universal Films Co LTD -Canadian Educational Films LTD -Film Booking Office -Underwriters Survey Bureau LTD -First National Picture Exchange -Superkraft Pictures

	283-Shock Absorber & Brake Service 287-Fox Film Corp. 289-93-Art Smith Tire Shop 116-Canadian Natl Telegraphs 130-Victoria Dairy Lunch 132-Law Office 134-Hubbs & Hubbs Ltd 140-Toronto Gramaphone Repair Co 142-Cole Cab Co 144-Anglo-Canadian Music Co 146-168-Loew's Theatre 170-176-Victoria Garage 182-186-Massey Hall 206 – Renfrew Electric Products LTD -Renfrew Refrigerator Co LTD 208 – Kent, Dickinson LTD -Whistle Co of Eastern Can 210 – Longmans, Green & Co -Oxford University Press 212-222 – Hydro Electric Parking Station 224-226 – Pantages Theatre 252 – Auto Electric Service Co LTD 254-258 – Imperial Optical Co LTD -Coleman Electric Co

	-Imperial Bank of Can 294-96-O'Keefe Brewery Co
Walton Street (1-10)	-All Residential
Wood Street (1-30)	-All Residential 2-6-Cozens Spring Service Co 5-Cozens Spring Service Stockroom 9-Auto Radiator Specialists Co

PROJECT NUMBER: 20180710089	
Site Address:	Toronto, Ontario
Year: 1925	
Site Listing:	-No Civic Address
Adjacent Properties:	
Carlton Street (1-45)	-All Residential 2-Edith Shop 22-Carlton Hairdresser 28-30-Wicks Auto Repair -Bates Auto Pntr.

	1-Supreme Water Heating -Dental Office 15-Church
College Street (1-40)	-All Residential 2-Multi-Tenant Office 4-12-McAinsh & Co 22-Multi-Tenant Office 26-Dental Office 28-30-Jenkins Ltd. 36-40-YMCA Building 9-Spruce Falls Co 35-College St. Armouries
Dundas Square (1-20)	-Street Not Listed
Dundas Street East (1-40)	-All Residential 8 – Dollar Cab CO 14 – Chinese Laundry 18 – Miller T N & Son 22 – Straight Service Station NO 1 36-40 – Powell Building 36 – Kahn Optical Co LTD

	-Partin L LTD -Paquette & Hughes Co 38 – Lee Puncture Proof Pneumatic Tire Co LTD 40 – Powell H Chemical Co LTD 7-15 – Child's Restaurant 21 – Hermit Building -Perkin's Electric LTD -Imperial Optical Co -Vitagraph Incorporated -Tutt Clothing Co LTD -Dominion Films LTD -Goldsmith Bros Smelting and Refinishing Co LTD -Fox Film Corp LTD -Davis Manufacturing Co LTD -Art Service Studio -National Institute of the Arts LTD -Coleman Electric Co 27 – Three-O-Three Chemical Co LTD 37 – S A Workingman's Hotel
Dundas Street West (1-40)	-All Residential 2 – United Cigar Stores LTD 6 – Webster & Seaton -United Artists Cop LTD

	18-Star Pleating & Embroidery Co 20-Hygiene Kola Ltd. 3-Specialty Import Co 11-Precision Tool Works Ltd. -Parker Bros. Printers 27-Corp's Motors 33-37-Stephen's Garage
Edward Street (1-40)	-All Residential 6-8-Axworthy Garage -Farrow Blacksmith 1-Patience Cleaner & Presser 19-21-Toronto Waste Paper Co
Elm Street (1-30)	-All Residential 8-10-Harrison Auto Dealers 14-16-St. George Hall 18-22-YWCA 24-26-Spanner Oliver & Co -Spanner Battery Separator Co 15-Motor Spring 17-North East Service

Gerrard Street East (1-40)	-All Residential 4-McDowell Leather Goods 16-20-Williard Hall 7-Foreman & Co Heating Systems 11-Fallon Garage 15-Riley Storage Batteries
Gerrard Street West (1-40)	-All Residential 35-Lyons Garage
Gould Street (1-40)	-All Residential 2-Canada Stoker Co -Toronto Camera Club -Dental Office 6-Robinson Advertising Co -Merchants Credit Bureau 16-O'Keefe's Beverage Co 18-Chinese Laundry 1-9-Empress Hotel 11-17-O'Keefe Brewery Co 31-Church

Granby Street (1-50)	-Street Not Listed
Grenville Street (1-40)	-All Residential 2-Dominion School Of Telegraphy & Railroading Ltd. 23-29-Jenkins Art Gallery
James Street (1-100)	**-T Eaton Co -City Hall
McGill Street (1-50)	-All Residential
O'Keefe Lane (220-260)	-No Listings Within Radius
Queen Street East (1-30)	-All Residential 7-Confederation Life Assn Tor -Contilever Shoe Co of Can Ltd 9-Murray Wm Co Ltd 11-Yorkshire Wollen Co 13-Little Grey Flower Shoppe 17-Multi Tenant Office 19-Dominion Bank 23-United Cigar Stores Ltd

	8-10-Variety Theatre 14-16-Muirheads Queen St Ltd -Consolidated Optical Co Ltd -Athenaeum Bowling Club 18-Queen's Confy 20-Dominion Shoe Shine 22-24-Applgath L J & Son 26-Multi Tenant Office
Queen Street West (1-40)	-All Residential 1-23-Simpson's Ltd 29-31-Matin A td 39-The Photodrome -Grande Billiards
Richmond Street East (1-30)	-All Residential 1 – Applegath L J & Son LTD 3 – Diana Sweets 7 – Beamish J R & Son 9 – Multi-Tenant Office -International Press 15 – Opticians LTD 17 – Millinery -Tivoli Theatre 19 – La Paloma Sweets LTD

	21 – Fogle Bros -Dental Office 29 – Woodland Piston Ring Co LTD 2 – Royal Bank 4 – Confederation Life Building 6 – Culverhouse Optical Co 8-10 – Upper Canada Religious Tract and Book Society 12 – Multi-Tenant Offices 14 – London & Lancashire Ins Co LTD -Mercantile Fire Assce Co -Quebec Fire Assce Co -Law Union & Rock Ins Co LTD of London Eng 18 – Norman E & Co
Richmond Street West (1-35)	-All Residential 11 – White T & Son -Ross & Muir 15 – Imperial Trusts Co of Canada -Alberta Central Land Corp -Colonial Investment & Loan Co 19 – Marble & Tiles LTD 21 – Ramsey & Taylor -Rainbow Dress Co

	-Empire Dress Co 23 – Electric Appliances LTD 25-27 – Oxford University Press -Doubleday, Page & Co 27 – Claredon Building 29-37 – Richmond Building 29 – Renfrew Electric Products LTD -Renfrew Refrigeration Co LTD 31 – Instruments LTD -Watts E R & Son LTD -Cambridge & Paul Instruments 33 – Multi-Tenant Offices 35 – Tennant & Co
Saint Enoch Square (All)	-All Residential 3-Scholes Hotel (Rear) 13-17-Baker & Son 19-21-Ewing & Co
St Luke Lane (10-25)	-Street Not Listed
Sheard Street (All)	-Street Not Listed
Shuter Street (1-35)	-All Residential 4-8-Kerry's Co

	12-20-Hyslop Bros. Automobiles 22-Kahn Clnr & Dyer 31-33-St. Michael's Hospital
Victoria Street (100-300)	-All Residential 115-Book Nook 117-Hair Salon 119-Toronto Ladies Club 127-Superior Electric Supply Co 131-Art Electric Co 133-MArchment Co Ltd 135-Underwood Ltd 145-67-St Michael's Hospital 195-Seton Engineering-Inspection Co -Gas Control Co Ltd 197-203-Starkman A auto service 205-207 – Todd R C & Co garage 209-213 – Republic Trucks of Canada 215-219 – Hendry Geo M Co LTD -McClelland & Stewart LTD -Dent J M & Sons 221 – Vacum Alemite Station 227-235 – Adams Furn Co 237 – Pearson Batteries LTD

	239 – Panoramic Camera Co of Can -Karn Bros -Kavanagh Co 241 – Solex Carburetors LTD 243-247 – Queen City Glass (Tor) LTD 249 – Union Tire Co 251 – Wood Electric Co 253 – Wyatt & Lamb 255-261 – S A Metropole 271 – Art Electric 277-279 – Regel Films LTD -Canadian Universal Films Co LTD -Canadian Educational Films LTD -Film Booking Office -Producers Distributing Cop of Canada LTD 283-Stratford Sales & Service Station 289-British American Mfg. Co 116-Canadian Natl Telegraphs 130-Victoria Dairy Lunch 132-Law Office 134-Hubbs & Hubbs Ltd 140-Toronto Gramaphone Repair Co 142-Cole Cab Co 144-Anglo-Canadian Music Co

	146-168-Loew's Theatre 170-176-Victoria Garage 182-186-Massey Hall 206 – Famous-Lasky Film Service LTD 208 – Mitchell Fur Co 210 – Longmans, Green & Co 214 – Colling Tire Shop -Cartage -Blue Bonnet Taxi 216 – Gunn Studios 220 – Chinese Laundry 224-226 – Pantages Theatre 252 – Auto Electric Service Co LTD 254-258 – Imperial Optical Co LTD -Oak Tire & Rubber Co LTD 296-O'Keefe Brewing Co
Walton Street (1-10)	-All Residential
Wood Street (1-30)	-All Residential 2-6-Cozens Spring Service Co 5-Cozens Spring Service Stockroom

PROJECT NUMBER: 20180710089	

Site Address:	Toronto, Ontario
Year: 1919	
Site Listing:	-No Civic Address
Adjacent Properties:	
Carlton Street (1-45)	-All Residential 30-Wicks Auto Repair 44-46-Breakey Garage 1-Dental Office -Freeland Photo
College Street (1-40)	-All Residential 2-Multi-Tenant Office 4-12-McAinsh & Co 22-Multi-Tenant Office 26-Dental Office 28-Jenkins Ltd. 30-40-YMCA Building 35-Central Military Hospital

Dundas Square (1-20)	-Street Not Listed
Dundas Street East (1-40)	-All Residential 14 – Chinese Laundry 18 – Miller T N & Son 21 – Hermit Building -Columb Tyres Import Co LTD -Vitagraph Film Co -Imperial Optical Co -Mutual Film Corp of Canada LTD -Fox Film Corp LTD 25 – Musson Book Co LTD -Hodder & Stoughton 29 – Shuttleworth E B Chemical Co LTD 37 – S A Men's Shelter
Dundas Street West (1-40)	-All Residential 20-Hygiene Kola Ltd. 28-Dominion Welding & Cutting Co 5-9-Betty Brown Candy Co 11-Hall Carburetor Co -Parker Bros. Printers 29-31-Toronto Bag Dealers

	33-Central Auto Garage 37-City Garage
Edward Street (1-40)	-All Residential 8-Farrow Blacksmith
Elm Street (1-30)	-All Residential 14-16-St. George's Hall 18-22-YWCA 24-Yorkville Laundry 26-Spanner & Co 1-Dental Office
Gerrard Street East (1-40)	-All Residential 4-McDowell Leather Goods 16-20-Williard Hall 40-Church 9-11-Queen City Tailors 19-21-Medical Office
Gerrard Street West (1-40)	-All Residential
Gould Street (1-40)	-All Residential

	2-Buskard Machine Co -Toronto Camera Club -Dental Office 16-McBride Motor Cycles 1-9-Empress Hotel 11-17-O'Keefe Brewery Co 31-Church
Granby Street (1-50)	-Street Not Listed
Grenville Street (1-40)	-All Residential 2-Dominion School Of Telegraphy -National Picture Frame & Art Co 11-13-Ash Sons & Co Dental Supplies
James Street (1-100)	**-T Eaton Co -City Hall
McGill Street (1-50)	-All Residential 7-17-YMCA Building 19-21-Y W C Assn.

O'Keefe Lane (220-260)	-No Listings Within Radius
Queen Street East (1-30)	-All Residential 7-United Cigar Stores 17-Multi Tenant Office 23-YMCA Red Triangle. Club 8-10-Variety Theatre 14-16-Muirheads Queen St Ltd -Consolidated Optical Co Ltd -Athenaeum Bowling Club 18-Queen's Confy 20-Dominion Shoe Shine 22-24-Applgath L J & Son 26-Multi Tenant Office
Queen Street West (1-40)	-All Residential 4-Woolwich F W Co. Ltd 6-20-Eaton T Co Ltd 24-Davies Wm Co 26-30-Adams Furniture Co Ltd 1-23-Simpson's Ltd 39-The Photodrome

Richmond Street East (1-30)	-All Residential 1 – Applegath L J & Son LTD 3 – Diana Sweets 7 – Beamish J R & Son 9 – House of Hobberlin, LTD 13 – Famous Players' Film Service LTD 19 – La Paloma Sweets LTD 21 – Allen Theatre 2 – Upper Canada Tract Society 4-12 – Confederation Life Building 6 – Culverhouse Optical Co 12 – Confederation Life Building 14 – London & Lancashire Ins Co LTD -Mercantile Fire Assce Co -Quebec Fire Assce Co 14-16 – London & Lancashire Fire Ins Co LTD 18 – Multi-Tenant Offices
Richmond Street West (1-35)	-All Residential 11 – White T & Son -Ross & Muir 15 – Imperial Trusts Co of Canada -Alberta Central Land Corp -Colonial Investment & Loan Co

	19 – Canada Glass Mantel & Tile LTD 21 – Ramsey & Taylor -United Import Co -Swartz J & Co 25-27 – Oxford University Press 27 – Claredon Building 29-37 – Richmond Building 31 – Multi-Tenant Office 35 – Tennant & Co
Saint Enoch Square (All)	-All Residential 13-19-Booth Bros. Pntrs 21-World Garage
St Luke Lane (10-25)	-Street Not Listed
Sheard Street (All)	-Street Not Listed
Shuter Street (1-35)	-All Residential 4-8-Powell Kelly Co 12-20-Hyslop Bros. Automobiles 25-St. Vincent's Hall 31-33-St. Michael's Hospital

Victoria Street (100-300)	-All Residential 135-Underwood Ltd 145-Standard Bronze Co 149-Day Sign Co 151-Toronto Speedometer Service Stat 153-Imperial Press 155-179-St Michael's Hospital Nurses Home 195-Gas Control Co Ltd 197-203-Automobile Livery Co Ltd 205-213 – Gorrie A D Co LTD 227-235 – Adams Furn Co 239 – Panoramic Camera Co -Ballard Cloth Cutting Machine Co 243-247 – Queen City Glass (Tor) LTD 249 – Union Tire Co 255-261 – S A Metropole 112-Confederation Life Advertising Dept 118-age Hubert & Co 122-Presto Patch Co 136-Stephens & Co 140-Eureka Auto Trucking Co 144-Anglo-Canadian Music Co 146-168-Loew's Theatre 182-186-Massey Hall

	206 – Bolus W J Co LTD 208 – Fielder Paper Box Co -Witkin S & Co, furs 210 – Dunlop Tire & Rubber Goods Co LTD 220 – Chinese Laundry 244 – Lusty & Lusty 252 – Garage 296-O'Keefe Brewing Co
Walton Street (1-10)	-All Residential
Wood Street (1-30)	-All Residential 8-Balmer & Blakely Ornamental Art Plasterers

PROJECT NUMBER: 20180710089	
Site Address:	Toronto, Ontario
Year: 1914	
Site Listing:	-No Civic Address
Adjacent Properties:	
Carlton Street (1-45)	-All Residential 32-Stone & Co

	44-46-Century Garage 1-Dental Office 7-Church
College Street (1-40)	-All Residential 2-Multi-Tenant Office 4-12-McAinsh & Co 22-Multi-Tenant Office 26-Dental Office 28-Ontario Society Of Artists 30-40-YMCA Building 3-Dental Office 31-Bishop Strachan School
Dundas Square (1-20)	-Street Not Listed
Dundas Street East (1-40)	-Street Not Listed
Dundas Street West (1-40)	-Street Not Listed
Edward Street (1-40)	-All Residential 19-21-Granstein & Weinstein Metals 23-Ringham Galvanized Iron Works

Elm Street (1-30)	-All Residential 14-16-St. George's Hall 18-22-YWCA 24-Yorkville Laundry 26-Spanner & Co 1-Dental Office
Gerrard Street East (1-40)	-All Residential 9-11-Queen City Tailors 19-21-Medical Office
Gerrard Street West (1-40)	-All Residential
Gould Street (1-40)	-All Residential 2-Jamaico Food Products -Lines Real Estate -Toronto Camera Club -Dental Office 4Airozone Elect Ventilating Co 6-Physical Culture Club 1-9-Empress Hotel 11-17-O'Keefe Brewery Co

Granby Street (1-50)	-Street Not Listed
Grenville Street (1-40)	-All Residential 32-Storey & Co 11-13-Ash Sons & Co Dental Supplies -Daly Dental Laboratory
James Street (1-100)	**-T Eaton Co -City Hall
McGill Street (1-50)	-All Residential 7-17-YMCA Building
O'Keefe Lane (220-260)	-No Listings Within Radius
Queen Street East (1-30)	-All Residential 3-5-Murray Clothing Co 7-United Cigar Stores 9-Burnett Piano & Granola Co 13-Canadian Electric Fixture & Contracting Co 17-Multi Tenant Office 29-Laundry

	4-6-Foster Armstrong Co Ltd 8-10-Griffin Amusement Co 12-McDOnald and Wilson Ltd -Hanisch Witkin & Co -Lord & Burnham Co Ltd 26-Multi Tenant Office
Queen Street West (1-40)	-All Residential 6-20-Eaton T Co Ltd 24-Davies Wm Co 26-30-Adams Furniture Co Ltd 1-23-Simpson's Ltd 31-Multi Tenant Office
Richmond Street East (1-30)	-All Residential 3 – Applegath L J & Son 7 – Royal Opticians 9 – House of Hobberlin, LTD 21 – Tennant & Purvis 2 – Upper Canada Tract Society 4-12 – Confederation Life Building 6 – Culverhouse Optical Co 8 – London & Lancashire Fire Ins Co LTD

	-Mercantile Fire Ins Co of Waterloo -Quebec Fire Assce Co 12 – Multi-Tenant Office
Richmond Street West (1-35)	-All Residential 11 – Waterbury Button CO -Canadian Film Co -New Method Employment Co 15 – Imperial Trusts Co of Canada -Alberta Central Land Corp -Colonial Investment & Loan Co 19-21 – Retail Merchants Assn -Retail Merchants Journal Publishing Co -Retail Coal Assn -Retail Grocers Assn -White T & Son -Weiss & Biheller of Canada LTD 23 – Stromberg-Carlson Telephone Mfg Co -Premier Vacuum Cleaning Co 25-27 – Oxford University Press -The Claredon Press 27 – Claredon Building -Menzies & Co LTD -Church Book Room -Ward, Lock & Co

	29-33 – Meth Book & Pub -Meth Missionary Society -Briggs, Forst & Grosch -National Art Co -Montreal Lithographing CO -Oshawa Development Co LTD -Methodist Young People's Forward Movement for Mission -Photocrome Co -General Board of S S And Young People's Societies 35 – Penrose A W & Co
Saint Enoch Square (All)	-All Residential 3-Ewing & Co Blacksmiths 13-19-Booth Bros. Pntrs -Finkle & Co
St Luke Lane (10-25)	-Street Not Listed
Sheard Street (All)	-Street Not Listed
Shuter Street (1-35)	-All Residential 10-Hawkes & Harris Co -University Music Co 12-20-Hyslop Bros. Automobiles

	25-St. Vincent's Hall 31-Chinese Laundry
Victoria Street (100-300)	-All Residential 135-Underwood Ltd 145-Standard Bronze Co 149-Day Sign Co 151-Toronto Speedometer Service Stat 153-Imperial Press 155-179-St Michael's Hospital Nurses Home 195-Gas Control Co Ltd 197-203-Automobile Livery Co Ltd 205-207 – Tudhope Motor Sales LTD 209-213 – Automobile Livery Co LTD 227-235 – Adams Furn Co 239 – Panoramic Camera Co -Ballard Cloth Cutting Machine Co 243-247 – Queen City Glass (Tor) LTD 249 – Canadian Krantz Electric & Mfg Co -Laco-Philips Co 255-261 – S A Metropole 112-Confederation Life Advertising Dept 118-age Hubert & Co 122-Presto Patch Co

	136-Stephens & Co 140-Eureka Auto Trucking Co 144-Anglo-Canadian Music Co 146-168-Loew's Theatre 182-186-Massey Hall 206 – Bolus W J Co LTD 208 – Hyslop Bros LTD 210 – Bell & Cockburn -Tor School Supply Co -Ballard Cutting Mach Co 214 – Chinese Laundry 220 – Chinese Laundry 244 – Lusty & Lusty 248 – Empire Cleaning & Pressing Co 252 – Chinese Laundry
Walton Street (1-10)	-All Residential
Wood Street (1-30)	-All Residential 1-Fisher Office Supplies 5-Womersley Auto Supplies

PROJECT NUMBER: 20180710089	
Site Address:	Toronto, Ontario

Year: 1907	
Site Listing:	-No Civic Address
Adjacent Properties:	
Carlton Street (1-45)	-All Residential 2-Dental Office 32-Stone & Co 1-Dental Office 7-Church
College Street (1-40)	-All Residential 2-Multi-Tenant Office
Dundas Square (1-20)	-Street Not Listed
Dundas Street East (1-40)	-Street Not Listed
Dundas Street West (1-40)	-Street Not Listed
Edward Street (1-40)	-All Residential 8-Farrow Blacksmith

	23-25-Pioneer Galvanized Iron Works
Elm Street (1-30)	-All Residential 14-16-St. George's Hall 24-Moriarty's School Of Physical Culture -Good Luck Athletic Club 21-Storey & Co
Gerrard Street East (1-40)	-All Residential
Gerrard Street West (1-40)	-All Residential
Gould Street (1-40)	-All Residential 2-Murrant's Business School -Dental Office 4-Zeoscope Zeograph Co 6-Physical Culture School 1-9-Empress Hotel 11-17-O'Keefe Brewery Co
Granby Street (1-50)	-Street Not Listed
Grenville Street (1-40)	-All Residential

James Street (1-100)	-All Residential
McGill Street (1-50)	-All Residential 7-17-YMCA Building
O'Keefe Lane (220-260)	-Street Not Listed
Queen Street East (1-30)	-All Residential 3-7-Bedell's Furnishing CO Ltd 21-Hutson W D & Cons 29-Laundry 4-Milne John Co 12-Allison Bros 26-Karn F E co -Canadian Detective Bureau
Queen Street West (1-40)	-All Residential 10-20-Eaton T Co Ltd 24-Davies Wm Co 26-30-Adams Furniture Co Ltd 1-23-Simpson's Ltd

Richmond Street East (1-30)	-All Residential 1 – Dental Office 3 – Hotel 7-9 – Hobberlin Bros & Co 11-17 – Sexton & Co 19 – Townley & London 2 – Hartz J F Co LTD 4 – Multi-Tenant Office 6 – Culverhouse Optical Co 8 – London & Lancashire Fire Ins Co LTD -Mercantile Fire Ins Co of Waterloo -Quebec Fire Assce Co 10 – Marter-Hall Co LTD 12 – Multi-Tenant Office 14 – Economical Fire Ins Co -Minton & Co 30 – Gentle & Travis -Engravers and Die Sinkers Co
Richmond Street West (1-35)	-All Residential 11 – White T & Son -New Method Employment Co -Wheeler Printing Co -Toronto Typographical Union No 91

	-Kentsman Organ & Piano Co 13-15 – Shaftesbury Coffee House 17 – Imperial Trusts Co of Canada 19-21 – Temple – Pattison Co LTD -Retail Merchants' Assn -Smith Briggs Co -Retail Merchants Journal Publishing Co -Canicula Chemical Co -Empire Quick Lunch Co 23 – Musson Book Co LTD -Church Book Room -Society for Promoting Christian Knowledge -Church Bible & Prayer Book Society 25-27 – Oxford University Press 27 – Claredon Building -Standard Publishing Co -Baptist Book Room -MacMillan Co of Canada 29-33 – Meth Book & Pub House -Standard Fashion Co -International Music Co -Butterick Pub Co -Ancient Order of Foresters -Briggs & Frost -Melbourne Steamship Co

	-Montreal & Chicago Merchants' Shipping Co -Canadian Copyright Assn -Starlife Assce Society 35 – Cox A & Co -Methodist Book & Pub House
Saint Enoch Square (All)	-All Residential
St Luke Lane (10-25)	-Street Not Listed
Sheard Street (All)	-Street Not Listed
Shuter Street (1-35)	-All Residential 4-Watkin & co 10-Jeffrey Photo Supplies 25-St. Vincent's Hall
Victoria Street (100-300)	-All Residential 135-43-Tor Pl Glass Imp Co 155-179-St Michael's Hospital Nurses Home 209-213 – Tor Plate Glass imp Co's 243-247 – Queen City Plate Glass & Mirror Co LTD 106-108-York Township Offices

	112-White S S Dental Mfg Co 120-Diamond Dry Powder Fire Extinguisher Co 126-West Chemical Co 170-174-ARmac Press 176 – Canadian Graphic Pub Co 180 – McGregor W E & Co 182-186 – Massey Music Hall 252 – Laundry 258 – Laundry
Walton Street (1-10)	-All Residential
Wood Street (1-30)	-All Residential

PROJECT NUMBER: 20180710089	
Site Address:	Toronto, Ontario
Year: 1900	
Site Listing:	-No Civic Address
Adjacent Properties:	
Carlton Street (1-45)	-All Residential

College Street (1-40)	-All Residential 2-Multi-Tenant Office 10-Carveth & Co
Dundas Square (1-20)	-Street Not Listed
Dundas Street East (1-40)	-Street Not Listed
Dundas Street West (1-40)	-Street Not Listed
Edward Street (1-40)	-All Residential 8-Farrow Blacksmith 19-Solway & Cohen Junk
Elm Street (1-30)	-All Residential 8-King Produce Co 10-12-Davidson Furniture 14-16-St. George's Hall 1-Imperial Medicine Co -Harris & Co 3-Crown Silver Plate Co 21-Storey & Co

Gerrard Street East (1-40)	-All Residential
Gerrard Street West (1-40)	-All Residential
Gould Street (1-40)	-All Residential 4-Koenig Medicine Co 1-9-Empress Hotel 11-17-O'Keefe Brewery Co
Granby Street (1-50)	-Street Not Listed
Grenville Street (1-40)	-All Residential 2-Lee Laundry
James Street (1-100)	-All Residential 11-29-T Eaton Co
McGill Street (1-50)	-All Residential 7-17-YMCA Building
O'Keefe Lane (220-260)	-Street Not Listed
Queen Street East (1-30)	-All Residential 2 – Barber

	-Dental office -Barrister's Office -Tailor -Can Sch of Telegraphy 4 – Coutie linton & Co 8-Caxton & wetherburn 12 ½ -Farrance & Jekinson 14-16 – Furnace & Crematorium 26 – First Baptist Church 1-Dental Office 3-Canadian Typograph Co 5-7-Brown & co 9-Canadian Gas Lighting o 13-Riches & Co 15-West Chemical Co 17-General Despatch & Service Co 21-Hutson & Son 29-Dai Laundry
Queen Street West (1-40)	-All Residential 10-18-T Eaton Co 24-Davies Co 26-Bijou Building 30-Golden Lion Clothing

	1-3-Simpson Co -Knox Church 25-Franklin & Sons 27-Queen City Coal Co 37-Wing Laundry
Richmond Street East (1-30)	-All Residential 1 – Dental Office 3-5 – Hotel 9 – Ontario Dental Mfg Co 13 – Sexton & Co 15 – Mackay Stained Glass Co 19 – Morgan & Wright -Leslie & Son -Perfect Mfg Co -Eureka Chemical Co 21 – Standard Embossing Co 2 – Multi-Tenant Office -Kinobia Drug Co 4 – London & Lancashire Fire Ins CO -Mercantile Fire Ins Co of Waterloo -Marter G F & Son 6 – York Township Offices

	8 – Multi-Tenant Offices 10 – Confederation Life Assn
Richmond Street West (1-35)	-All Residential 3 – Whaley, Royce & Co 5-7 – Kent A & Sons 9 – Standard Publishing Co -Can Baptist -Baptist Book Room 11 – Stanley Piano Co LTD -White T & Son -Irvine & McClure -McClure Bros 13 – Tor Coffee House Assn 17 – Church of Eng Pub Co -Musson Book Co -Society for Promoting Christian Knowledge 19 – Lear R H & Co 23 – Selby & Co 25-27 – Richmond Hall -Federated Assn of Letter Carriers -Knights of St John 29-33 – Multi-Tenant Office 35 – Britt Wm & Co -Cox A & Co

	-Endeavor Herald Co
Saint Enoch Square (All)	**-Adams Furniture Co -Massey Music Hall -Finch Livery
St Luke Lane (10-25)	-Street Not Listed
Sheard Street (All)	-Street Not Listed
Shuter Street (1-35)	-All Residential 10-Howard Furnace Co 5-7-City Mission 25-St. Vincent's Hall
Victoria Street (100-300)	-All Residential 135-43-Tor Pl Glass Imp Co 155-179-St Michael's Hospital Nurses Home 165-171-St. Michael's hosp. 185-St Vincent Hall 255-61-Men's shelter 106-108-York Township Offices 112-White S S Dental Mfg Co

	120-Diamond Dry Powder Fire Extinguisher Co 126-West Chemical Co 170-174-Armac Press 176-Locksmith 178-80-Camera & Optical Co 182-186 – Massey Music Hall
Walton Street (1-10)	-All Residential
Wood Street (1-30)	-All Residential

-All listings for businesses were listed as they are in the city directory.

-Listings that are residential are listed as “residential” with the number of tenants. The name of the residential tenant is not listed in the above city directory

Appendix 4 ERIS Documents

ERIS Report No. 20180710089
OPTA FIPs
Topographic Map
ANSI Map

ENVIRONMENTAL RISK INFORMATION SERVICES

DATABASE REPORT

Project Property:	*P-0016310* *Yonge St* *Toronto ON*
Project No:	*A20083*
Report Type:	*Quote - Custom-Build Your Own Report*
Order No:	*20180710089*
Requested by:	*EnGlobe Corp.*
Date Completed:	*July 16, 2018*

Environmental Risk Information Services
A division of Glacier Media Inc.
P: 1.866.517.5204
E: info@erisinfo.com

www.erisinfo.com

Table of Contents

Table of Contents....2
Executive Summary....3
Executive Summary: Report Summary....4
Executive Summary: Site Report Summary - Project Property....6
Executive Summary: Site Report Summary - Surrounding Properties....8
Executive Summary: Summary By Data Source....44
Map....88
Aerial....89
Topographic Map....90
Detail Report....91
Unplottable Summary....459
Unplottable Report....463
Appendix: Database Descriptions....494
Definitions....503

Notice: IMPORTANT LIMITATIONS and YOUR LIABILITY

Reliance on information in Report: This report DOES NOT replace a full Phase I Environmental Site Assessment but is solely intended to be used as a database review of environmental records.

License for use of information in Report: No page of this report can be used without this cover page, this notice and the project property identifier. The information in Report(s) may not be modified or re-sold.

Your Liability for misuse: Using this Service and/or its reports in a manner contrary to this Notice or your agreement will be in breach of copyright and contract and ERIS may obtain damages for such mis-use, including damages caused to third parties, and gives ERIS the right to terminate your account, rescind your license to any previous reports and to bar you from future use of the Service.

No warranty of Accuracy or Liability for ERIS: The information contained in this report has been produced by ERIS Information Limited Partnership ("ERIS") using various sources of information, including information provided by Federal and Provincial government departments. The report applies only to the address and up to the date specified on the cover of this report, and any alterations or deviation from this description will require a new report. This report and the data contained herein does not purport to be and does not constitute a guarantee of the accuracy of the information contained herein and does not constitute a legal opinion nor medical advice. Although ERIS has endeavored to present you with information that is accurate, ERIS disclaims, any and all liability for any errors, omissions, or inaccuracies in such information and data, whether attributable to inadvertence, negligence or otherwise, and for any consequences arising therefrom. Liability on the part of ERIS is limited to the monetary value paid for this report.

Trademark and Copyright: You may not use the ERIS trademarks or attribute any work to ERIS other than as outlined above. This Service and Report(s) are protected by copyright owned by ERIS Information Limited Partnership. Copyright in data used in the Service or Report(s) (the "Data") is owned by ERIS or its licensors. The Service, Report(s) and Data may not be copied or reproduced in whole or in any substantial part without prior written consent of ERIS.

Executive Summary

Property Information:

Project Property:	*P-0016310* *Yonge St Toronto ON*
Project No:	*A20083*

Order Information:

Order No:	*20180710089*
Date Requested:	*July 10, 2018*
Requested by:	*EnGlobe Corp.*
Report Type:	*Quote - Custom-Build Your Own Report*

Historical/Products:

Aerial Photographs	*Aerials - National Collection - .tiff files*
City Directory Search	*CD - Subject Site plus 250m Radius*
ERIS Xplorer	*ERIS Xplorer - Interactive Viewer*
Insurance Products	*Fire Insurance Maps/Inspection Reports/Site Plans*
Topographic Map	*National Topographic Maps*
Topographic Map	*ANSI Map & Ontario Base Map (OBM)*

Executive Summary: Report Summary

Database	Name	Searched	Project Property	Boundary to 0.10km	Total
AAGR	Abandoned Aggregate Inventory	Y	0	0	0
AGR	Aggregate Inventory	Y	0	0	0
AMIS	Abandoned Mine Information System	Y	0	0	0
ANDR	Anderson's Waste Disposal Sites	Y	0	1	1
AUWR	Automobile Wrecking & Supplies	Y	0	0	0
BORE	Borehole	Y	0	34	34
CA	Certificates of Approval	Y	0	26	26
CFOT	Commercial Fuel Oil Tanks	Y	0	0	0
CHEM	Chemical Register	Y	0	0	0
CNG	Compressed Natural Gas Stations	Y	0	0	0
COAL	Inventory of Coal Gasification Plants and Coal Tar Sites	Y	0	0	0
CONV	Compliance and Convictions	Y	0	0	0
CPU	Certificates of Property Use	Y	0	1	1
DRL	Drill Hole Database	Y	0	0	0
DRYCLEANERS	Dry Cleaning Facilities	Y	0	1	1
EASR	Environmental Activity and Sector Registry	Y	0	6	6
EBR	Environmental Registry	Y	0	13	13
ECA	Environmental Compliance Approval	Y	0	31	31
EEM	Environmental Effects Monitoring	Y	0	0	0
EHS	ERIS Historical Searches	Y	6	77	83
EIIS	Environmental Issues Inventory System	Y	0	0	0
EMHE	Emergency Management Historical Event	Y	0	0	0
EXP	List of TSSA Expired Facilities	Y	0	0	0
FCON	Federal Convictions	Y	0	0	0
FCS	Contaminated Sites on Federal Land	Y	0	0	0
FOFT	Fisheries & Oceans Fuel Tanks	Y	0	0	0
FST	Fuel Storage Tank	Y	0	0	0
FSTH	Fuel Storage Tank - Historic	Y	0	0	0
GEN	Ontario Regulation 347 Waste Generators Summary	Y	1	374	375
GHG	Greenhouse Gas Emissions from Large Facilities	Y	0	0	0
HINC	TSSA Historic Incidents	Y	1	4	5
IAFT	Indian & Northern Affairs Fuel Tanks	Y	0	0	0
INC	TSSA Incidents	Y	0	4	4
LIMO	Landfill Inventory Management Ontario	Y	0	0	0
MINE	Canadian Mine Locations	Y	0	0	0
MISA PENALTY	Environmental Penalty Annual Report	Y	0	0	0

Database	Name	Searched	Project Property	Boundary to 0.10km	Total
MNR	Mineral Occurrences	Y	0	0	0
NATE	National Analysis of Trends in Emergencies System (NATES)	Y	0	0	0
NCPL	Non-Compliance Reports	Y	0	0	0
NDFT	National Defense & Canadian Forces Fuel Tanks	Y	0	0	0
NDSP	National Defense & Canadian Forces Spills	Y	0	0	0
NDWD	National Defence & Canadian Forces Waste Disposal Sites	Y	0	0	0
NEBI	National Energy Board Pipeline Incidents	Y	0	0	0
NEBW	National Energy Board Wells	Y	0	0	0
NEES	National Environmental Emergencies System (NEES)	Y	0	0	0
NPCB	National PCB Inventory	Y	0	18	18
NPRI	National Pollutant Release Inventory	Y	2	6	8
OGW	Oil and Gas Wells	Y	0	0	0
OOGW	Ontario Oil and Gas Wells	Y	0	0	0
OPCB	Inventory of PCB Storage Sites	Y	0	9	9
ORD	Orders	Y	0	0	0
PAP	Canadian Pulp and Paper	Y	0	2	2
PCFT	Parks Canada Fuel Storage Tanks	Y	0	0	0
PES	Pesticide Register	Y	0	15	15
PINC	TSSA Pipeline Incidents	Y	0	1	1
PRT	Private and Retail Fuel Storage Tanks	Y	0	0	0
PTTW	Permit to Take Water	Y	0	1	1
REC	Ontario Regulation 347 Waste Receivers Summary	Y	0	4	4
RSC	Record of Site Condition	Y	0	13	13
RST	Retail Fuel Storage Tanks	Y	0	0	0
SCT	Scott's Manufacturing Directory	Y	0	135	135
SPL	Ontario Spills	Y	4	26	30
SRDS	Wastewater Discharger Registration Database	Y	0	0	0
TANK	Anderson's Storage Tanks	Y	6	56	62
TCFT	Transport Canada Fuel Storage Tanks	Y	0	0	0
VAR	TSSA Variances for Abandonment of Underground Storage Tanks	Y	0	1	1
WDS	Waste Disposal Sites - MOE CA Inventory	Y	0	0	0
WDSH	Waste Disposal Sites - MOE 1991 Historical Approval Inventory	Y	0	0	0
WWIS	Water Well Information System	Y	0	24	24
		Total:	20	883	903

Executive Summary: Site Report Summary - Project Property

Map Key	DB	Company/Site Name	Address	Dir/Dist (m)	Elev diff (m)	Page Number
1	EHS		328 Yonge St. Toronto ON M5B 1R8	-/0.0	-0.08	91
2	SPL	Unavailable<UNOFFICIAL>	Yonge and Gould Toronto ON	-/0.0	-0.02	91
3	TANK	East & Co	300 Yonge St Toronto ON	-/0.0	-0.02	91
4	GEN	Summerhill Group Inc.	Yonge and Dundas Square Toronto ON M5B 1J3	-/0.0	-0.03	92
4	SPL	UNKNOWN	DUNDAS & YONGE SUBWAY STATION ESCALATOR TORONTO CITY ON	-/0.0	-0.03	92
5	HINC		348A YONGE STREET TORONTO ON M5B 1S5	-/0.0	-1.04	93
6	EHS		374 - 376 Yonge Street Toronto ON	-/0.0	-0.80	93
7	EHS		275 Yonge Street Toronto ON M5B 1N8	-/0.0	-1.01	94
8	EHS		Northwest corner of Gerrard &Yonge Streets Toronto ON	-/0.0	-0.96	94
9	TANK	Applegarth Jess Ltd? D&B1938	280 Yonge St Toronto ON	-/0.0	-1.01	94
9	TANK	Applegarth Jess Ltd? D&B1938	280 Yonge St Toronto ON	-/0.0	-1.01	94
10	EHS		407 Yonge Street Toronto ON M5B 1S9	-/0.0	0.53	95
11	TANK	Milady Shoppe Ponsner Mrs C	413 Yonge St Toronto ON	-/0.0	0.96	95
12	TANK	Breakey P	402 Yonge St Toronto ON	-/0.0	0.86	95
13	SPL		211-219 Yonge St Toronto ON M5B 1M4	-/0.0	-2.56	96
13	SPL		211-219 Yonge St.<UNOFFICIAL> Toronto ON M5B 1M4	-/0.0	-2.56	96

Map Key	DB	Company/Site Name	Address	Dir/Dist (m)	Elev diff (m)	Page Number
14	EHS		207 - 209 Yonge Street Toronto ON	-/0.0	-3.01	96
15	NPRI	THE CADILLAC FAIRVIEW	220 YONGE Street SUITE 110 TORONTO ON M5B2H1	-/0.0	-3.01	97
15	NPRI	THE CADILLAC FAIRVIEW	220 YONGE Street SUITE 110 TORONTO ON M5B2H1	-/0.0	-3.01	98
16	TANK	Litros G	445 Yonge St Toronto ON	-/0.0	8.56	99

Executive Summary: Site Report Summary - Surrounding Properties

Map Key	DB	Company/Site Name	Address	Dir/Dist (m)	Elev Diff (m)	Page Number
17	TANK	Liggett [L K] Co Ltd	224 Yonge St Toronto ON	SSE/0.4	-2.14	99
18	TANK	National Trust Co Ltd	251 Yonge St Toronto ON M5B 1N8	SSE/0.6	-1.01	100
19	EHS		247-251 Yonge St Toronto ON M5B 1N8	SSE/0.8	-1.28	100
20	WWIS		TORONTO ON	SSE/0.8	-3.01	100
21	ECA	GWL Realty Advisors Inc.	424-444 Yonge St Toronto ON	NNW/0.9	7.22	103
22	TANK	Alcombrack Dr	188 Yonge St Toronto ON	SSE/0.9	-4.01	103
23	TANK	Brodey-Draimin & Co	256 Yonge St Toronto ON	SSE/1.0	-2.01	103
23	TANK	Brodey-Draimin & Co	256 Yonge St Toronto ON	SSE/1.0	-2.01	104
24	EHS		306 Yonge St Toronto ON M5B 1R4	S/1.1	0.00	104
25	TANK	D'Allards Ltd	234 Yonge St Toronto ON	SSE/1.2	-2.01	104
26	EHS		377 YONGE ST TORONTO ON M5B 1S1	NNW/1.3	-0.26	104
27	TANK	Abraham [M]	297 Yonge St Toronto ON	SSE/1.5	0.00	105
28	WWIS		Toronto ON	SSE/1.5	-3.10	105
29	GEN	JAPAN CAMERA CENTRE-1 HOUR PHOTO-C	2-101B PHASE 1B, TORONTO EATON CENTRE TORONTO ON M5B 2H1	SSE/1.6	-2.91	108
29	GEN	JAPAN CAMERA CENTRE-1 HOUR PHOTO-C22-224	2-101B PHASE 1B, TORONTO EATON CENTRE TORONTO ON M5B 2H1	SSE/1.6	-2.91	108
30	SCT	LACY & COMPANY LTD.	291 YONGE ST SUITE 301 TORONTO ON M5B 1R3	SSE/1.6	0.02	10
31	EHS		369 - 371 Yonge Street Toronto ON M5B 1S1	NNW/1.7	-0.20	108
32	EHS		295 Yonge St Toronto ON	SSE/1.8	0.00	109
33	TANK	Diana Sweets Ltd	187 Yonge St Toronto ON M5B 1M4	SSE/1.8	-4.01	109
34	EHS		362 Yonge St. Toronto ON M5B 1S5	NNW/2.0	-1.16	109
35	TANK	Sellers Garage Ltd	287 Yonge St Toronto ON	SSE/2.2	0.00	110
36	NPCB	KARRUM AMUSEMENTS LTD	331-333 YONGE STREET TORONTO ON M5B 1R7	E/2.6	0.09	11
36	OPCB	KARRUM AMUSEMENTS LTD	331-333 YONGE STREET TORONTO ON M5B 1R7	E/2.6	0.09	110

Map Key	DB	Company/Site Name	Address	Dir/Dist (m)	Elev Diff (m)	Page Number
36	OPCB	HMV TORONTO SUPERSTORE	331-333 YONGE STREET TORONTO FAX 586-0819 ON M5B 1R7	E/2.6	0.09	111
36	OPCB	KARRUM AMUSEMENTS LTD	331-333 YONGE STREET TORONTO ON M5B 1R7	E/2.6	0.09	111
36	OPCB	KARRUM AMUSEMENTS LTD	331-333 YONGE STREET TORONTO ON M5B 1R7	E/2.6	0.09	111
37	EHS		347 Yonge St Toronto ON M5B 1S1	N/2.6	-0.03	111
38	EHS		341-355 Yonge Street Toronto ON	N/3.1	0.10	112
38	GEN	Quantum Murray LP	341,347,349,351 Yonge St Toronto ON	N/3.1	0.10	112
38	GEN	Sam the Record Man	341,347,349,351 Yonge St Toronto ON M5B 1S1	N/3.1	0.10	112
38	GEN	Quantum Murray LP	341,347,349,351 Yonge St Toronto ON	N/3.1	0.10	113
38	RSC	Ryerson University	341, 347, 349, 351, 353, 355 Yonge Street, Toronto, Ontario, ON	N/3.1	0.10	113
39	TANK	Monica Cafe [Hong S]	434 Yonge St Toronto ON	NNW/3.3	6.78	114
40	EHS		401 - 405 Yonge Street Toronto ON	NNW/3.5	0.15	114
41	EHS		378 Yonge Street Toronto ON M5B 1S6	NNW/3.6	-1.11	114
42	WWIS		Toronto ON	N/3.7	0.33	114
43	EHS		435 Yonge St Toronto ON M5B1T3	NNW/3.8	6.78	116
44	TANK		346 Yonge St Toronto ON M5B 1R8	NNW/4.8	-1.02	117
45	TANK	Gunn's Ltd	439 Yonge St Toronto ON M5B 1T3	NNW/5.0	7.97	117
46	TANK	Robbins Ltd	319 Yonge St Toronto ON	SE/5.3	0.46	117
47	TANK	Woolnough Co	325 Yonge St Toronto ON	SE/5.6	0.28	118
48	EHS		424 Yonge Street Toronto ON	NNW/6.3	5.81	118
49	SCT	Pro Players Lettering Inc	330 Yonge St Suite 3201 Toronto ON M5B 1R8	NW/6.6	-0.37	118
50	EHS		229 Yonge St Toronto ON M5B1N9	SSE/6.7	-2.01	118
51	SPL	Enbridge Gas Distribution Inc.	279 Yonge Street Toronto ON M5B 1N8	SSE/6.7	-1.01	119
52	EHS		338 Yonge Street Toronto ON M5B 1R8	NNW/7.3	-1.02	119
52	EHS		338 Yonge St Toronto ON M5B 1R8	NNW/7.3	-1.02	119
52	EHS		338 Yonge St Toronto ON M5B 1R8	NNW/7.3	-1.02	120
52	EHS		338 Yonge St Toronto ON M5B1R8	NNW/7.3	-1.02	120

Map Key	DB	Company/Site Name	Address	Dir/Dist (m)	Elev Diff (m)	Page Number
52	TANK	Lanning G J	338 Yonge St Toronto ON M5B 1R8	NNW/7.3	-1.02	120
53	BORE		ON	NNW/7.4	1.31	120
54	SCT	Brave Words & Bloody Knuckles	368 Yonge St Toronto ON M5B 1S5	NNW/7.8	-1.42	121
55	EHS		1 Carlton St Toronto ON M5B1L2	NNW/8.0	9.02	121
56	GEN	Medicor Cancer Centres Inc.	4576 -301 Yonge Street Toronto ON M2N 6N4	SSE/8.9	-0.01	122
56	GEN	Medicor Cancer Centres Inc.	4576 -301 Yonge Street Toronto ON M2N 6N4	SSE/8.9	-0.01	122
56	GEN	Medicor Cancer Centres Inc.	4576 -301 Yonge Street Toronto ON M2N 6N4	SSE/8.9	-0.01	122
56	GEN	Medicor Cancer Centres Inc.	4576 -301 Yonge Street Toronto ON M2N 6N4	SSE/8.9	-0.01	123
57	GEN	Bed Bath & Beyond	382 Yonge Street Toronto ON M5B 1S8	NNW/8.9	-1.07	123
57	GEN	Bed Bath & Beyond	382 Yonge Street Toronto ON	NNW/8.9	-1.07	123
57	GEN	Bed Bath & Beyond	382 Yonge Street Toronto ON M5B 1S8	NNW/8.9	-1.07	124
57	GEN	Bed Bath & Beyond	382 Yonge Street Toronto ON M5B 1S8	NNW/8.9	-1.07	124
57	GEN	Bed Bath & Beyond	382 Yonge Street Toronto ON M5B 1S8	NNW/8.9	-1.07	125
58	BORE		ON	NNW/10.0	0.44	125
59	TANK	Astoria Cafe	433 Yonge St Toronto ON M5B 1T3	NNW/10.5	6.32	126
60	WWIS		ON	SSE/10.7	-2.01	126
61	PTTW	C & M McNally Engineering Corp.	ON	NNW/10.9	-1.17	127
62	TANK	Long William	384 Yonge St Toronto ON	NNW/11.7	-1.07	127
63	CPU	MOD Developments (197 Yonge) Inc.	197 Yonge Street CITY OF TORONTO ON	SSE/11.8	-3.01	128
64	EHS		205 Yonge St. Toronto ON M5B 1N2	SSE/12.0	-3.01	128
64	GEN	TORONTO, CITY OF, PROPERTY DEPT. 37-926	205 YONGE STREET TORONTO ON M5B 1N2	SSE/12.0	-3.01	128
64	GEN	3067485 Nova Scotia Limited	205 Yonge Street Toronto ON	SSE/12.0	-3.01	128
64	GEN	TORONTO, CITY OF, PROPERTY DEPARTMENT	205 YONGE STREET TORONTO ON M5B 1N2	SSE/12.0	-3.01	129
64	NPCB	CITY OF TORONTO	205 YONGE STREET TORONTO ON M5B 1N2	SSE/12.0	-3.01	12
64	NPCB	CITY OF TORONTO	205 YONGE ST TORONTO ON M5B 1M4	SSE/12.0	-3.01	129
64	OPCB	CITY OF TORONTO	205 YONGE STREET TORONTO ON M5B 1N2	SSE/12.0	-3.01	130

Map Key	DB	Company/Site Name	Address	Dir/Dist (m)	Elev Diff (m)	Page Number
64	OPCB	CITY OF TORONTO	205 YONGE STREET TORONTO ON M5B 1N2	SSE/12.0	-3.01	130
64	OPCB	CITY OF TORONTO	205 YONGE STREET TORONTO ON M5B 1N2	SSE/12.0	-3.01	130
64	OPCB	CITY OF TORONTO	205 YONGE STREET TORONTO ON M5B 1N2	SSE/12.0	-3.01	130
64	OPCB	CITY OF TORONTO	205 YONGE STREET TORONTO ON M5B 1N2	SSE/12.0	-3.01	131
65	BORE		ON	NNW/12.1	2.23	131
66	GEN	Sears Canada	290 Yonge St. Toronto ON M5B 2C3	S/12.2	-1.01	132
66	GEN	Sears Canada	290 Yonge St. Toronto ON M5B 2C3	S/12.2	-1.01	132
66	GEN	Sears Canada	290 Yonge St. Toronto ON	S/12.2	-1.01	133
66	GEN	Sears Canada	290 Yonge St. Toronto ON M5B 2C3	S/12.2	-1.01	133
66	GEN	Sears Canada	290 Yonge St. Toronto ON M5B 2C3	S/12.2	-1.01	134
66	GEN	Sears Canada Inc.	290 Yonge Street Toronto ON	S/12.2	-1.01	134
66	GEN	Sears Canada	290 Yonge St. Toronto ON M5B 2C3	S/12.2	-1.01	135
66	GEN	Sears Canada Inc.	290 Yonge Street Suite #700 Toronto ON	S/12.2	-1.01	135
66	GEN	Sears Canada	290 Yonge St. Toronto ON M5B 2C3	S/12.2	-1.01	135
66	GEN	Sears Canada	290 Yonge St. Toronto ON M5B 2C3	S/12.2	-1.01	135
67	EHS		239 Yonge Street Toronto ON	SSE/12.5	-2.01	136
68	GEN	Yonge Carlton Dental	427 Yonge Street Toronto ON M5B 1L2	NNW/12.9	5.03	137
68	GEN	Yonge Carlton Dental	427 Yonge Street Toronto ON M5B 1L2	NNW/12.9	5.03	137
68	GEN	Yonge Carlton Dental	427 Yonge Street Toronto ON M5B 1L2	NNW/12.9	5.03	137
69	EHS		1-5 Carlton St, 435-439 Yonge St Toronto ON	NNW/13.0	7.94	137
70	CA	METRO TORONTO HOUSING CO. LTD.	423 YONGE STREET TORONTO CITY ON M5B 1T2	NNW/13.1	4.08	13
70	CA	METROPOLITAN TORONTO HOUSING CO. LTD.	423 YONGE STREET TORONTO CITY ON M5B 1T2	NNW/13.1	4.08	13
71	EHS		193-195 Yonge Street Toronto ON M5B 1M4	SSE/13.2	-3.29	138
72	EBR	The Cadillac Fairview Corporation Limited	200 Yonge Street Toronto M5B 2H1 CITY OF TORONTO ON	SSE/13.3	-3.91	139
72	ECA	The Cadillac Fairview Corporation Limited	200 Yonge St Eaton Centre Toronto ON M5H 3R4	SSE/13.3	-3.91	139
73	WWIS		Toronto ON	NNE/14.0	0.42	139

Map Key	DB	Company/Site Name	Address	Dir/Dist (m)	Elev Diff (m)	Page Number
74	SPL		230 Yonge Street Dundock Southgate ON	SSE/14.4	-2.01	142
75	GEN	LEE DEVELOPMENT CORPORATION 24-719	SE CR. OF YONGE & CARLTON STREETS C/O 40 KING ST. W. SUITE 5380 TORONTO ON M5H 3Y2	NNW/14.5	9.08	142
76	CA	The Cadillac Fairview Corporation Limited	220 Yonge Street Toronto ON	SSE/14.6	-2.67	142
76	EBR	The Cadillac Fairview Corporation Limited	220 Yonge Street Toronto Ontario M5B 2H1 Toronto ON	SSE/14.6	-2.67	143
76	ECA	The Cadillac Fairview Corporation Limited	220 Yonge Street Toronto ON M5H 3R4	SSE/14.6	-2.67	143
76	GEN	CADILLAC FAIRVIEW CORPORATION LIMITED	TORONTO EATON CENTRE 220 YONGE STREET, SUITE 110 TORONTO ON M5B 2H1	SSE/14.6	-2.67	143
76	GEN	Otis Canada Inc	220 Yonge Street South Receiving, Orange Section Toronto ON M5B 2H1	SSE/14.6	-2.67	144
76	GEN	CADILLAC FAIRVIEW CORPORATION LIMITED	TORONTO EATON CENTRE 220 YONGE STREET, SUITE 110 TORONTO ON	SSE/14.6	-2.67	145
76	GEN	Paul Goldman Drugs Ltd.	220 YONGE ST, UNIT 1 - 124B Toronto ON M5B 2H1	SSE/14.6	-2.67	145
76	GEN	LensCrafters #910	Eaton Centre 220 Yonge Street, Level 4 Toronto ON	SSE/14.6	-2.67	146
76	GEN	CADILLAC FAIRVIEW CORPORATION LIMITED	TORONTO EATON CENTRE 220 YONGE STREET, SUITE 110 TORONTO ON	SSE/14.6	-2.67	146
76	GEN	ABERCROMBIE & FITCH INC., AND SUBSIDIARIES	220 YONGE STREET SPACE #2-105A TORONTO ON	SSE/14.6	-2.67	147
76	GEN	CADILLAC FAIRVIEW CORPORATION LIMITED	TORONTO EATON CENTRE 220 YONGE STREET, SUITE 110 TORONTO ON	SSE/14.6	-2.67	147
76	GEN	Paul Goldman Drugs Ltd.	220 YONGE ST, UNIT 1 - 124B Toronto ON M5B 2H1	SSE/14.6	-2.67	148
76	GEN	Otis Canada Inc	220 Yonge Street South Receiving, Orange Section Toronto ON M5B 2H1	SSE/14.6	-2.67	148
76	GEN	LensCrafters #910	Eaton Centre 220 Yonge Street, Level 4 Toronto ON M5B 2H1	SSE/14.6	-2.67	148
76	GEN	AFH Canada Stores Co.	220 Yonge Street Toronto ON M5B 2H1	SSE/14.6	-2.67	149
76	GEN	Otis Canada Inc	220 Yonge Street South Receiving, Orange Section Toronto ON	SSE/14.6	-2.67	149
76	GEN	Otis Canada Inc	220 Yonge Street South Receiving, Orange Section Toronto ON M5B 2H1	SSE/14.6	-2.67	150
76	GEN	CADILLAC FAIRVIEW CORP. LTD.	220 YONGE STREET, SUITE 110 TORONTO EATON CENTRE TORONTO ON M5B 2H1	SSE/14.6	-2.67	150
76	GEN	CADILLAC FAIRVIEW CORPORATION LIMITED	TORONTO EATON CENTRE 220 YONGE STREET, SUITE 110 TORONTO ON M5B 2H1	SSE/14.6	-2.67	150
76	GEN	Otis Canada Inc	220 Yonge Street South Receiving, Orange Section Toronto ON M5B 2H1	SSE/14.6	-2.67	151
76	GEN	LensCrafters #910	Eaton Centre 220 Yonge Street, Level 4 Toronto ON M5B 2H1	SSE/14.6	-2.67	152

Map Key	DB	Company/Site Name	Address	Dir/Dist (m)	Elev Diff (m)	Page Number
76	GEN	Express, LLC	220 Yonge Street Toronto ON M5B 2H1	SSE/14.6	-2.67	152
76	GEN	AFH Canada Stores Co.	220 Yonge Street Toronto ON M5B 2H1	SSE/14.6	-2.67	152
76	GEN	CADILLAC FAIRVIEW CORPORATION LIMITED	TORONTO EATON CENTRE 220 YONGE STREET, SUITE 110 TORONTO ON	SSE/14.6	-2.67	153
76	GEN	Otis Canada Inc	220 Yonge Street South Receiving, Orange Section Toronto ON	SSE/14.6	-2.67	153
76	GEN	Otis Canada Inc	220 Yonge Street South Receiving, Orange Section Toronto ON	SSE/14.6	-2.67	154
76	GEN	LensCrafters #910	Eaton Centre 220 Yonge Street, Level 4 Toronto ON M5B 2H1	SSE/14.6	-2.67	154
76	GEN	CADILLAC FAIRVIEW CORPORATION LIMITED	TORONTO EATON CENTRE 220 YONGE STREET, SUITE 110 TORONTO ON M5B 2H1	SSE/14.6	-2.67	155
76	GEN	Otis Canada Inc	220 Yonge Street South Receiving, Orange Section Toronto ON	SSE/14.6	-2.67	155
76	GEN	ABERCROMBIE & FITCH INC., AND SUBSIDIARIES	220 YONGE STREET SPACE #2-105A TORONTO ON	SSE/14.6	-2.67	156
76	GEN	LensCrafters #910	Eaton Centre 220 Yonge Street, Level 4 Toronto ON M5B 2H1	SSE/14.6	-2.67	156
76	GEN	Firstonsite Restoration	220 Yonge Street Toronto ON	SSE/14.6	-2.67	156
76	GEN	CADILLAC FAIRVIEW CORPORATION LIMITED	TORONTO EATON CENTRE 220 YONGE STREET, SUITE 110 TORONTO ON M5B 2H1	SSE/14.6	-2.67	157
76	GEN	Otis Canada Inc	220 Yonge Street South Receiving, Orange Section Toronto ON M5B 2H1	SSE/14.6	-2.67	158
76	GEN	ABERCROMBIE & FITCH INC., AND SUBSIDIARIES	220 YONGE STREET SPACE #2-105A TORONTO ON M5B 2H1	SSE/14.6	-2.67	158
76	GEN	Sephora Store #500	Toronto-Eaton Centre 220 Yonge Street Toronto ON M5B 2H1	SSE/14.6	-2.67	158
76	GEN	ASTRAL PHOTO	220 YONGE STREET, TORONTO EATON CENTRE ASTRAL PHOTO IMAGES TORONTO ON M5B 2H1	SSE/14.6	-2.67	159
76	GEN	CADILLAC FAIRVIEW CORPORATION LIMITED	TORONTO EATON CENTRE 220 YONGE STREET, SUITE 110 TORONTO ON M5B 2H1	SSE/14.6	-2.67	159
76	GEN	ASTRAL PHOTO	TORONTO EATON CENTRE 220 YONGE STREET TORONTO ON M5B 2H1	SSE/14.6	-2.67	160
76	GEN	LensCrafters #910	Eaton Centre 220 Yonge Street, Level 4 Toronto ON M5B 2H1	SSE/14.6	-2.67	160
76	GEN	Paul Goldman Drugs Ltd.	220 YONGE ST, UNIT 1 - 124B Toronto ON M5B 2H1	SSE/14.6	-2.67	160
76	GEN	AFH Canada Stores Co.	220 Yonge Street Toronto ON M5B 2H1	SSE/14.6	-2.67	160
76	GEN	Express LLC	220 Yonge Street Toronto ON M5B 2H1	SSE/14.6	-2.67	161
76	GEN	Otis Canada Inc	220 Yonge Street South Receiving, Orange Section Toronto ON M5B 2H1	SSE/14.6	-2.67	161
76	GEN	CADILLAC FAIRVIEW CORPORATION LIMITED	TORONTO EATON CENTRE 220 YONGE STREET, SUITE 110 TORONTO ON M5B 2H1	SSE/14.6	-2.67	162

Map Key	DB	Company/Site Name	Address	Dir/Dist (m)	Elev Diff (m)	Page Number
76	INC		220 YONGE STREET, TORONTO ON	SSE/14.6	-2.67	163
76	PES	SHOPPERS DRUG MART #0824 (EATON CENTRE)	220 YONGE ST TORONTO ON M5B 2H1	SSE/14.6	-2.67	163
76	PES	ZIEDENBERG DRUGS LIMITED	EATON CENTER 220 YONGE STREET TORONTO ON M5B 2H1	SSE/14.6	-2.67	16
76	PES	SHOPPERS DRUG MART #0824 (EATON CENTRE)	220 YONGE ST TORONTO ON M5B 2H1	SSE/14.6	-2.67	164
76	PES	SHOPPERS DRUG MART #0824 (EATON CENTRE)	220 YONGE ST TORONTO ON M5B2H1	SSE/14.6	-2.67	164
76	SCT	HENRY BIRKS & SONS INC.	220 YONGE ST TORONTO ON M5B 2H1	SSE/14.6	-2.67	16
76	SCT	LensCrafters Inc.	220 Yonge St Suite 4 Toronto ON M5B 2H1	SSE/14.6	-2.67	165
76	SCT	KEY MAN ENGRAVABLES	220 Yonge St E Toronto ON M5B 2H1	SSE/14.6	-2.67	165
76	SCT	PLACE VENDOM ACCESSORIES INC.	220 YONGE ST SUITE 208 TORONTO ON M5B 2H1	SSE/14.6	-2.67	165
76	TANK	Schules United Ltd	220 Yonge St Toronto ON M5B 2H1	SSE/14.6	-2.67	166
77	WWIS		TORONTO ON	SSE/14.8	-1.63	166
78	EHS		363-385 Yonge Street Toronto ON	N/15.0	0.39	169
79	TANK	Woolworth [F W] & Co Ltd	2 Queen St W Toronto ON M5H 3X4	SSE/15.4	-4.01	169
80	EHS		376 Yonge St Toronto ON M5B1S6	NNW/15.5	-1.78	169
81	GEN	TORONTO TRANSIT COMMISSION	3 CARLTON STREET COLLEGE SUBWAY STATION TORONTO ON M5B 1L2	NNW/15.8	8.02	169
81	GEN	Toronto Transit Commission	3 Carlton Street Toronto ON M5B1J2	NNW/15.8	8.02	170
81	GEN	Toronto Transit Commission	3 Carlton Street Toronto ON M5B1J2	NNW/15.8	8.02	170
81	GEN	Toronto Transit Commission	3 Carlton Street Toronto ON M5B1J2	NNW/15.8	8.02	170
81	SPL	Toronto Transit Commission	3 Carlton St.; Yonge St. and Alexander St. Toronto; Toronto ON	NNW/15.8	8.02	171
82	TANK	Tide Water Oil Co	201 Yonge St Toronto ON M5B 1M4	SSE/16.0	-3.01	171
83	TANK	Eaton [T] & Co Ltd	1 College St Toronto ON	NNW/16.0	8.17	171
84	EHS		218 Yonge St Toronto ON M5B 2H6	SSE/16.2	-3.01	172
84	GEN	BLACK PHOTO CORPORATION	218 YONGE STREET TORONTO EATON CENTRE TORONTO ON M5B 2H6	SSE/16.2	-3.01	172
84	GEN	The Forzani Group	218 Yonge St. Toronto ON M5B 2H6	SSE/16.2	-3.01	172
84	GEN	BLACK PHOTO CORPORATION	218 YONGE STREET, TORONTO C/O 371 GOUGH ROAD MARKHAM ON M5B 2H6	SSE/16.2	-3.01	172

Map Key	DB	Company/Site Name	Address	Dir/Dist (m)	Elev Diff (m)	Page Number
84	GEN	BLACK PHOTO CORPORATION	TORONTO EATON CENTRE 218 YONGE STREET TORONTO ON M5B 2H6	SSE/16.2	-3.01	173
84	GEN	The Forzani Group	218 Yonge St. Toronto ON M5B 2H6	SSE/16.2	-3.01	173
84	GEN	BLACK PHOTO CORPORATION 05-436	218 YONGE STREET, TORONTO C/O 371 GOUGH ROAD MARKHAM ON M5B 2H6	SSE/16.2	-3.01	173
84	GEN	FGL SPORTS LIMITED	218 Yonge St. Toronto ON M5B 2H6	SSE/16.2	-3.01	174
84	GEN	The Forzani Group	218 Yonge St. Toronto ON	SSE/16.2	-3.01	174
84	GEN	FGL SPORTS LIMITED	218 Yonge St. Toronto ON M5B 2H6	SSE/16.2	-3.01	174
84	SCT	MMMarvelous Muffins	218 Yonge St Toronto ON M5B 2H6	SSE/16.2	-3.01	174
84	SCT	ORANGE CUP	218 YONGE ST TORONTO ON M5B 2H6	SSE/16.2	-3.01	17
84	SCT	ORANGE CUP OF CANADA LTD.	218 Yonge St Toronto ON M5B 2H6	SSE/16.2	-3.01	175
85	EHS		401 - 407 Yonge Street Toronto ON	NNW/16.6	0.77	175
85	GEN	Rexall Pharmacy Group Ltd.	401Yonge Street Toronto ON M5B1S9	NNW/16.6	0.77	175
85	GEN	Harrison Muir Inc.	401 / Yonge Street Hogg's Hollow Bridge Toronto ON M2N 5L6	NNW/16.6	0.77	176
85	GEN	Harrison Muir Inc.	401 / Yonge Street Hogg's Hollow Bridge Toronto ON M2N 5L6	NNW/16.6	0.77	176
85	GEN	Rexall Pharmacy Group Ltd.	401Yonge Street Toronto ON M5B1S9	NNW/16.6	0.77	176
85	INC		401 YONGE STREET, TORONTO ON	NNW/16.6	0.77	177
85	SPL	Enbridge Gas Distribution Inc.	401 Yonge Street Toronto ON	NNW/16.6	0.77	178
86	EHS		211 Yonge St Toronto ON M5B1M4	SSE/16.6	-2.97	178
86	HINC		211 YONGE STREET TORONTO ON M5B 1M4	SSE/16.6	-2.97	178
86	SCT	Chantel Jewellery Mfg	211 Yonge St Suite 305 Toronto ON M5B 1M4	SSE/16.6	-2.97	179
86	SCT	CLARE BURT RECORDING	211 YONGE ST FLOOR 3 TORONTO ON M5B 1M4	SSE/16.6	-2.97	17
86	SCT	Danaci Jewellery Inc.	211 Yonge St Suite 210 Toronto ON M5B 1M4	SSE/16.6	-2.97	179
86	SCT	The Claddagh House	211 Yonge St Suite 201 Toronto ON M5B 1M4	SSE/16.6	-2.97	179
86	SCT	FINE CASTING JEWELLERY INC.	211 YONGE ST SUITE 208 TORONTO ON M5B 1M4	SSE/16.6	-2.97	18
86	SCT	Toronto Hand Engravers Co.	211 Yonge St Suite 205 Toronto ON M5B 1M4	SSE/16.6	-2.97	180
86	SCT	Chantel Jewelry Manufacturing Inc.	211 Yonge St Toronto ON M5B 1M4	SSE/16.6	-2.97	180

Map Key	DB	Company/Site Name	Address	Dir/Dist (m)	Elev Diff (m)	Page Number
86	SCT	Clare Burt Recording Ltd.	211 Yonge St Floor 3 Toronto ON M5B 1M4	SSE/16.6	-2.97	18
86	SCT	Toronto Hand Engravers Ltd.	211 Yonge St Suite 205 Toronto ON M5B 1M4	SSE/16.6	-2.97	181
87	RSC	The Residences of College Park Tower IV Inc.	No municipal address available, TORONTO ON	NNW/16.6	-1.45	181
88	GEN	Quantum Murray LP	341 Yonge Street Toronto ON	N/16.9	0.42	181
89	EHS		419-429 Yonge St Toronto ON	NNW/17.1	3.51	182
90	GEN	Nordstrom Canada Retail, Inc.	260 Yonge St. Toronto ON M5B 2L9	SSE/17.2	-2.01	182
90	GEN	Nordstrom Canada Retail, Inc.	260 Yonge St. Toronto ON M5B 2L9	SSE/17.2	-2.01	182
91	EHS		229 Yonge Street Toronto ON M5B 1N9	SSE/17.4	-2.01	183
91	GEN	J.N. CASTING & JEWELLERY LTD.	397968 ONTARIO LTD. 229 YONGE STREET SUITE 421A TORONTO ON M5B 1N9	SSE/17.4	-2.01	183
91	SCT	DOWNTOWN ENGRAVERS	229 YONGE ST SUITE 211 TORONTO ON M5B 1N9	SSE/17.4	-2.01	18
91	SCT	KING TUT JEWELLERY	229 Yonge St E Suite 414 Toronto ON M5B 1N9	SSE/17.4	-2.01	183
91	SCT	JAKES JEWELLERS	229 YONGE ST TORONTO ON M5B 1N9	SSE/17.4	-2.01	184
91	SCT	FSC Internet Inc.	229 Yonge St Toronto ON M5B 1N9	SSE/17.4	-2.01	184
91	SCT	Assurent Secure Technologies	229 Yonge St Suite 300 Toronto ON M5B 1N9	SSE/17.4	-2.01	184
91	SCT	F.C. WILLE & SONS	229 YONGE ST SUITE 211 TORONTO ON M5B 1N9	SSE/17.4	-2.01	18
91	SCT	EXPRESS GOLD REFINING LTD.	229 Yonge St Suite 222 Toronto ON M5B 1N9	SSE/17.4	-2.01	185
91	SCT	J 3 CORPORATE SERVICES	229 YONGE ST SUITE 415 TORONTO ON M5B 1N9	SSE/17.4	-2.01	18
91	SCT	THE CLADDAGH HOUSE	229 YONGE ST SUITE 219 TORONTO ON M5B 1N9	SSE/17.4	-2.01	18
91	SCT	TIME JEWELLERS CO.	229 YONGE ST SUITE 422 TORONTO ON M5B 1N9	SSE/17.4	-2.01	18
91	SCT	AWIN JEWELLERS	229 YONGE ST TORONTO ON M5B 1N9	SSE/17.4	-2.01	186
91	SCT	DEAN C. HARRISON	229 YONGE ST SUITE 202 TORONTO ON M5B 1N9	SSE/17.4	-2.01	18
91	SCT	CHANTEL JEWELRY MANUFACTURING	229 Yonge St Toronto ON M5B 1N9	SSE/17.4	-2.01	186
92	EHS		267 Yonge St Toronto ON M5B1P4	SSE/18.1	-1.01	186
93	TANK	Letros C	209 Yonge St Toronto ON M5B 2R5	SSE/18.2	-3.01	187
94	TANK	Drummond J	257 Yonge St Toronto ON M5B 1N8	SSE/18.5	-1.01	187
95	BORE		ON	NNW/18.6	5.02	187

Map Key	DB	Company/Site Name	Address	Dir/Dist (m)	Elev Diff (m)	Page Number
96	TANK	Alton Realty Co	14 Queen St E Toronto ON	SSE/18.7	-4.01	188
97	SCT	Imagine Inc.	7 Carlton St Suite 307 Toronto ON M5B 2M3	NNW/18.9	7.98	188
98	EHS		247 Yonge St Toronto ON M5B 1N8	SSE/19.0	-1.25	188
98	EHS		247 Yonge Street Toronto ON M5B 1N8	SSE/19.0	-1.25	189
98	EHS		247 Yonge Street Toronto ON M5B 1N8	SSE/19.0	-1.25	189
98	VAR	OCONNOR ASSOCIATES ENVIRONMENTAL INC	247 YONGE ST TORONTO ON M5B 1N8	SSE/19.0	-1.25	189
99	SPL		253 Yonge St Toronto ON	SSE/19.2	-1.01	189
100	EHS		245 Yonge St Toronto ON M5B 1N8	SSE/19.3	-1.63	190
100	TANK	Tip Top Tailors	245 Yonge St Toronto ON M5B 1N8	SSE/19.3	-1.63	190
101	WWIS		Toronto ON	NNE/19.6	0.80	190
102	EASR	10 DUNDAS STREET LTD.	10 DUNDAS E ST TORONTO ON M5B 2G9	SE/19.6	0.22	192
102	EBR	10 Dundas Street Limited	10 Dundas Street East Toronto CITY OF TORONTO ON	SE/19.6	0.22	193
102	ECA	Penex Metropolis Ltd.	10 Dundas St E Toronto ON M5V 1J9	SE/19.6	0.22	193
102	ECA	10 Dundas Street Ltd.	10 Dundas St E Toronto ON M5B 2G9	SE/19.6	0.22	193
102	EHS		10 Dundas Street East Toronto ON	SE/19.6	0.22	193
102	EHS		10 Dundas Street East Toronto ON M7A 2A1	SE/19.6	0.22	194
102	EHS		10 Dundas Street East Toronto ON	SE/19.6	0.22	194
102	GEN	Andrew Yeh's Pharmacy Ltd.	10 DUNDAS STREET E TORONTO ON M5B 2G9	SE/19.6	0.22	194
102	GEN	Andrew Yeh's Pharmacy Ltd.	10 DUNDAS STREET E TORONTO ON M5B 2G9	SE/19.6	0.22	195
102	GEN	Andrew Yeh's Pharmacy Ltd.	10 DUNDAS STREET E TORONTO ON M5B 2G9	SE/19.6	0.22	195
102	PES	SHOPPERS DRUG MART	10 DUNDAS ST E TORONTO ON M5B 2G9	SE/19.6	0.22	195
102	PES	SHOPPERS DRUG MART	10 DUNDAS ST E TORONTO ON M5B 2G9	SE/19.6	0.22	196
102	PES	SHOPPERS DRUG MART	10 DUNDAS ST E TORONTO ON M5B 2G9	SE/19.6	0.22	196
102	PES	SHOPPERS DRUG MART	10 DUNDAS ST E TORONTO ON M5B2G9	SE/19.6	0.22	196
103	EHS		415 Yonge Street Toronto ON M5B 2E7	NNW/19.9	1.91	196
103	EHS		415 Yonge St Toronto ON M5B 2E7	NNW/19.9	1.91	197

Map Key	DB	Company/Site Name	Address	Dir/Dist (m)	Elev Diff (m)	Page Number
103	EHS		415 Yonge Street Toronto ON M5B 2E7	NNW/19.9	1.91	197
103	GEN	MIRO Elevators Ltd.	415 Yonge Street Toronto ON M5B 2E7	NNW/19.9	1.91	197
103	GEN	PRINTLAND PLUS	415 YONGE STREET SUITE 105 TORONTO ON M5B 2E7	NNW/19.9	1.91	198
103	GEN	DMHC INCORPORATED	415 Yonge Street, Suite 104 Toronto ON M5B 2E7	NNW/19.9	1.91	198
103	GEN	Ryerson University	415 Yonge Street, 3rd Floor Toronto ON M5B 2E7	NNW/19.9	1.91	198
103	GEN	Artis Reit Toronto	415 Yonge St. Suite 1802 Toronto ON M5B 2E7	NNW/19.9	1.91	198
103	GEN	DMHC INCORPORATED	415 Yonge Street, Suite 104 Toronto ON M5B 2E7	NNW/19.9	1.91	199
103	GEN	DMHC INCORPORATED	415 Yonge Street, Suite 104 Toronto ON	NNW/19.9	1.91	199
103	GEN	PRINTLAND PLUS 30-656	415 YONGE STREET STE. 105 TORONTO ON M5B 2E7	NNW/19.9	1.91	199
103	GEN	Ryerson University	415 Yonge Street, 3rd Floor Toronto ON M5B 2E7	NNW/19.9	1.91	200
103	GEN	DMHC INCORPORATED	415 Yonge Street Suite 104 Toronto ON M5B 2E7	NNW/19.9	1.91	200
103	GEN	DMHC INCORPORATED	415 Yonge Street, Suite 104 Toronto ON M5B 2E7	NNW/19.9	1.91	200
103	GEN	DMHC INCORPORATED	415 Yonge Street Suite 104 Toronto ON M5B 2E7	NNW/19.9	1.91	201
103	GEN	PRINTLAND PLUS	415 YONGE STREET, SUITE 105 TORONTO ON M5B 2E7	NNW/19.9	1.91	201
103	GEN	DMHC PLUS INC.	415 YONGE ST. UNIT 105 TORONTO ON M5B 2E7	NNW/19.9	1.91	201
103	GEN	PRINTLAND PLUS	415 YONGE ST., STE. 105 TORONTO ON M5B 2E7	NNW/19.9	1.91	201
103	GEN	Ryerson University Faculty of Community Services	415 Yonge Street, 3rd Floor Toronto ON M5B 2E7	NNW/19.9	1.91	202
103	SCT	Printland Plus Limited	415 Yonge St Suite 104 Toronto ON M5B 2E7	NNW/19.9	1.91	20
104	EHS		241 Yonge St Toronto ON M5B1N8	SSE/19.9	-2.01	202
104	EHS		241 Yonge St Toronto ON M5B1N8	SSE/19.9	-2.01	203
105	TANK	McGill [A M]	369 Yonge St Toronto ON M5B 1S1	N/20.1	0.11	203
106	GEN	Ryerson University Capital Projects	341-355 Yonge Street Toronto ON	N/20.1	0.95	203
107	GEN	JAPAN CAMERA (OUT OF BUS) 22-226	333 YONGE ST. TORONTO ON M5B 1R7	ENE/20.3	1.00	203
107	GEN	JAPAN CAMERA CENTRE-1 HOUR PHOTO-C	333 YONGE ST. TORONTO ON M5B 1R7	ENE/20.3	1.00	204
107	NPCB	HMV TORONTO SUPERSTORE	333 YONGE STREET #331 TORONTO ON M5B 1R7	ENE/20.3	1.00	204
107	TANK	Sellers Gough Fur Co	333 Yonge St Toronto ON M5B 1R7	ENE/20.3	1.00	204

Map Key	DB	Company/Site Name	Address	Dir/Dist (m)	Elev Diff (m)	Page Number
107	TANK	Sellers Gough Fur Co	333 Yonge St Toronto ON M5B 1R7	ENE/20.3	1.00	204
107	TANK	Sellers Gough Fur Co	333 Yonge St Toronto ON M5B 1R7	ENE/20.3	1.00	205
108	EHS		357 Yonge Street Toronto ON	N/21.0	0.94	205
109	SPL	Thermal Shell	366 Yonge Street Toronto ON M5B 1S5	NNW/21.2	-1.90	205
109	TANK	Milady Shoppe Ponsner Mrs C	366 Yonge St Toronto ON M5B 1S5	NNW/21.2	-1.90	206
110	EHS		331-335 Yonge St Toronto ON	ENE/21.3	1.00	206
111	WWIS		TORONTO ON	SSE/21.3	-1.01	206
112	EHS		221 Yonge Street Toronto ON	SSE/21.4	-2.28	209
113	EHS		385 yonge street toronto ON M5B 1S1	N/21.6	0.23	209
113	GEN	CAREER CANADA LIMITED	385 YONGE STREET, 2ND FLOOR TORONTO ON M5B 1S1	N/21.6	0.23	209
113	SPL	Ramen Raijin Japanese Noodle House<UNOFFICIAL>	O'Keefe Lane, behind 385 Yonge St Toronto ON	N/21.6	0.23	209
113	SPL		385 Yonge St. Toronto ON	N/21.6	0.23	210
114	SPL		263 Yonge St south of Dundas Toronto ON	SSE/21.6	-1.01	210
114	SPL		263 Yonge Street Toronto ON	SSE/21.6	-1.01	211
115	CA	BG Preeco 7 Ltd.	193 Yonge Street Toronto ON M5B 1M8	SSE/22.0	-3.68	211
115	ECA	BG Preeco 7 Ltd.	193 Yonge Street Toronto ON M5H 3T4	SSE/22.0	-3.68	212
115	EHS		193 Yonge Street Toronto ON M5B 1M8	SSE/22.0	-3.68	212
115	GEN	St. Michael's hospital	193 Yonge Street Toronto ON M5B1W4	SSE/22.0	-3.68	212
115	GEN	St. Michael's hospital	193 Yonge Street Toronto ON M5B1W4	SSE/22.0	-3.68	212
115	NPRI	BENTALL REAL ESTATE SERVICES	193 YONGE Street TORONTO ON M5B1M8	SSE/22.0	-3.68	213
115	SCT	Corby Distilleries Ltd.	193 Yonge St Toronto ON M5B 1M8	SSE/22.0	-3.68	214
115	SCT	Corby Distilleries Limited	193 Yonge St Toronto ON M5B 1M8	SSE/22.0	-3.68	214
116	ECA	City of Toronto	1 Dundas St E Toronto ON M5H 2N2	SE/22.9	-0.02	214
116	ECA	City of Toronto	1 Dundas St E Toronto ON M5H 2N2	SE/22.9	-0.02	215
116	NPCB	CADILLAC FAIRVIEW CORPORATION LTD.	1 DUNDAS STREET Toronto ON	SE/22.9	-0.02	215
117	PINC		5 ELM STREET, TORONTO ON	NW/23.7	-1.02	215

Map Key	DB	Company/Site Name	Address	Dir/Dist (m)	Elev Diff (m)	Page Number
118	TANK	Axworthy C H	8 Edward St Toronto ON M5G 1C9	WSW/24.1	-0.76	216
119	WWIS		Toronto ON	NE/24.5	1.06	216
120	GEN	Elgin Winter Garden Theatre	189 Yonge St. 158 Victoria Street Toronto ON M5B 1M4	SSE/24.7	-4.01	218
121	TANK	Canada Life Assurance Co	3 Gerrard St E Toronto ON M5B 2K8	N/24.9	0.44	219
122	WWIS		Toronto ON	NNE/25.0	1.00	219
123	EHS		8 Elm Street Toronto ON	NW/25.9	-1.29	222
124	WWIS		Toronto ON	NNE/26.2	0.94	222
125	SPL	PRIVATE BUSINESS	7 SHUTER STREET BY YONGE ST. (N.O.S.) TORONTO CITY ON M5B 2H8	SSE/27.1	-2.28	224
126	RSC	The Residences of College Park Tower III Inc.	No Municipal Address Available, TORONTO ON	NNW/27.1	-1.47	225
127	TANK		10 Gerrard St E Toronto ON	N/28.5	1.01	226
128	HINC		7 DUNDAS SQUARE [southeast corner] TORONTO ON	SSE/28.6	-0.81	226
129	EHS		10-20 Edward Street Toronto ON M5G 1C9	WSW/29.2	-1.03	226
129	INC		10 Edward Street, Toronto ON	WSW/29.2	-1.03	227
129	SPL	Enbridge Gas Distribution Inc.	10 Edward St.<UNOFFICIAL> Toronto ON M5G 1C9	WSW/29.2	-1.03	227
130	GEN	CANADIAN IMPERIAL BANK OF COMMERCE	2 COLLEGE STREET WEST TORONTO ON M5G 1K3	NNW/29.7	9.07	228
130	GEN	CIBC DEVELOPMENT CORPORATION	2 COLLEGE STREET WEST TORONTO ON M5G 1K3	NNW/29.7	9.07	228
131	TANK	Ross [Gooderham]	8 Elm St Toronto ON M5G 1G7	NW/29.7	-1.84	229
132	TANK	Fallon J P	7 Gerrard St E Toronto ON	N/30.7	0.76	229
133	GEN	TORONTO TRANSIT COMMISSION	DUNDAS SUBWAY STATION 3 DUNDAS STREET EAST TORONTO ON M5B 1C6	SE/30.9	-0.08	229
133	GEN	TORONTO TRANSIT COMMISSION	3 Dundas Street East Toronto ON M5B 1C6	SE/30.9	-0.08	229
133	GEN	TORONTO TRANSIT COMMISSION	3 Dundas Street East Toronto ON M5B 1C6	SE/30.9	-0.08	230
133	GEN	TORONTO TRANSIT COMMISSION	3 Dundas Street East Toronto ON M5B 1C6	SE/30.9	-0.08	230
133	GEN	TORONTO TRANSIT COMMISSION	3 Dundas Street East Toronto ON M5B 1C6	SE/30.9	-0.08	230
133	GEN	TORONTO TRANSIT COMMISSION	3 Dundas Street East Toronto ON	SE/30.9	-0.08	231
133	GEN	TORONTO TRANSIT COMMISSION	3 Dundas Street East Toronto ON M5B 1C6	SE/30.9	-0.08	231

Map Key	DB	Company/Site Name	Address	Dir/Dist (m)	Elev Diff (m)	Page Number
133	GEN	TORONTO TRANSIT COMMISSION	3 DUNDAS STREET EAST DUNDAS SUBWAY STATION TORONTO ON M5B 1C6	SE/30.9	-0.08	231
133	GEN	TORONTO TRANSIT COMMISSION	3 Dundas Street East Toronto ON	SE/30.9	-0.08	232
133	GEN	TORONTO TRANSIT COMMISSION	3 Dundas Street East Toronto ON	SE/30.9	-0.08	232
133	GEN	TORONTO TRANSIT COMMISSION	3 Dundas Street East Toronto ON	SE/30.9	-0.08	232
133	GEN	Toronto Transit Commission	3 Dundas Street East Toronto ON M5B 1C6	SE/30.9	-0.08	232
134	CA		2 Queen Street East Toronto ON M5C 3G7	SSE/32.4	-4.01	233
134	CA		2 Queen Street East Toronto ON M5C 3G7	SSE/32.4	-4.01	233
134	ECA	O & Y Properties Inc.	2 Queen Street East Toronto ON M5X 1B1	SSE/32.4	-4.01	233
134	ECA	O & Y Properties Inc.	2 Queen Street East Toronto ON M5X 1B1	SSE/32.4	-4.01	233
134	EHS		2 Queen St E Toronto ON M5C3G7	SSE/32.4	-4.01	234
134	EHS		2 Queen St E Toronto ON M5C3G7	SSE/32.4	-4.01	234
134	GEN	BROOKFIELD PROPERTIES CORPORATION	2 QUEEN STREET EAST SUITE 120 TORONTO ON M5C 3G7	SSE/32.4	-4.01	234
134	NPRI	O&Y ENTERPRISE	2 QUEEN Street East TORONTO ON M5C3G7	SSE/32.4	-4.01	235
134	SPL	Enbridge Gas Distribution Inc.	2 Queen Street East Toronto ON M5C 3G7	SSE/32.4	-4.01	236
135	EHS		424 Yonge St Toronto ON M5B2H3	NNW/34.1	7.87	236
136	EASR	CARLTON TOWER LIMITED	2 CARLTON ST TORONTO ON M5B 1J3	NNW/34.3	8.95	236
136	EBR	Carlton Tower Limited	2 Carlton Street Unit 909 Toronto M5B 1J3 CITY OF TORONTO ON	NNW/34.3	8.95	237
136	ECA	Carlton Tower Limited	2 Carlton St Toronto ON M5B 1J3	NNW/34.3	8.95	237
136	EHS		2 Carlton Street Toronto ON	NNW/34.3	8.95	237
136	GEN	NORTHAM REALTY	2 CARLTON STREET SUITE 909 TORONTO ON	NNW/34.3	8.95	238
136	GEN	Women's Health in Women's Hands CHC	2 Carlton Street, Suite 500 Toronto ON M5B 1J3	NNW/34.3	8.95	238
136	GEN	NORTHHAM REALITY	2 CARLTON STREET SUITE 909 TORONTO ON	NNW/34.3	8.95	238
136	GEN	Women's Health in Women's Hands CHC	2 Carlton Street, Suite 500 Toronto ON M5B 1J3	NNW/34.3	8.95	238
136	GEN	Carlton Tower Limited	2 Carlton St. Suite #909 Toronto ON M5B 1J3	NNW/34.3	8.95	239
136	GEN	Dr. Scott M. Gillanders and Associates	2 Carlton Street Unit 1320 Toronto ON M5B 1J3	NNW/34.3	8.95	239

Map Key	DB	Company/Site Name	Address	Dir/Dist (m)	Elev Diff (m)	Page Number
136	GEN	CARLTON DRY CLEANERS	252 1/2 CARLTON STREET TORONTO ON M5A 2L1	NNW/34.3	8.95	240
136	GEN	NORTHAM REALTY	2 CARLTON STREET SUITE 909 TORONTO ON	NNW/34.3	8.95	240
136	GEN	NORTHAM REALTY	2 CARLTON STREET SUITE 909 TORONTO ON	NNW/34.3	8.95	240
136	GEN	Carlton Tower Limited	2 Carlton St. Suite #909 Toronto ON M5B 1J3	NNW/34.3	8.95	241
136	GEN	ALIVE Holistic Health Clinic	2 Carlton Street, Suite 708 Toronto ON M5B 1J3	NNW/34.3	8.95	241
136	GEN	2449856 Ontario Ltd.	252 1/2 CARLTON STREET Unit B TORONTO ON M5A 2L3	NNW/34.3	8.95	242
136	GEN	Women's Health in Women's Hands CHC	2 Carlton Street, Suite 500 Toronto ON M5B 1J3	NNW/34.3	8.95	242
136	GEN	Women's Health in Women's Hands CHC	2 Carlton Street, Suite 500 Toronto ON M5B 1J3	NNW/34.3	8.95	242
136	GEN	Women's Health in Women's Hands CHC	2 Carlton Street, Suite 500 Toronto ON M5B 1J3	NNW/34.3	8.95	243
136	GEN	Carlton Cleaners	252 1/2 CARLTON STREET Unit B TORONTO ON M5A 2L3	NNW/34.3	8.95	243
136	GEN	ALIVE Holistic Health Clinic	2 Carlton Street, Suite 708 Toronto ON M5B 1J3	NNW/34.3	8.95	243
136	GEN	Toronto AcuBirthing	2 Carlton St, Unit 804 Toronto ON M5B 1J3	NNW/34.3	8.95	244
136	GEN	ALIVE Holistic Health Clinic	2 Carlton Street, Suite 708 Toronto ON	NNW/34.3	8.95	244
136	GEN	Dr. Scott M. Gillanders and Associates	2 Carlton Street Unit 1320 Toronto ON M5B 1J3	NNW/34.3	8.95	244
136	GEN	ALIVE Holistic Health Clinic	2 Carlton Street, Suite 708 Toronto ON M5B 1J3	NNW/34.3	8.95	244
136	GEN	DYNACARE LABORATORIES 12-688	KIPLING MEDICAL LABORATORIES DIV. 2 CARLTON STREET, #709 TORONTO ON M5B 1J3	NNW/34.3	8.95	245
136	GEN	Women's Health in Women's Hands CHC	2 Carlton Street, Suite 500 Toronto ON M5B 1J3	NNW/34.3	8.95	245
136	GEN	NORTHHAM REALITY	2 CARLTON STREET SUITE 909 TORONTO ON M5B 1J3	NNW/34.3	8.95	245
136	GEN	ALIVE Holistic Health Clinic	2 Carlton Street, Suite 708 Toronto ON M5B 1J3	NNW/34.3	8.95	246
136	GEN	ALIVE Holistic Health Clinic	2 Carlton Street, Suite 708 Toronto ON M5B 1J3	NNW/34.3	8.95	246
136	GEN	DYNACARE LABORATORIES LIMITED	KIPLING MEDICAL LABORATORIES DIVISION 2 CARLTON STREET, UNIT 709 TORONTO ON M5B 1J3	NNW/34.3	8.95	246
136	GEN	Carlton Tower Limited	2 Carlton St. Suite #909 Toronto ON M5B 1J3	NNW/34.3	8.95	246
136	GEN	ALIVE Holistic Health Clinic	2 Carlton Street, Suite 708 Toronto ON M5B 1J3	NNW/34.3	8.95	247
136	GEN	Women's Health in Women's Hands CHC	2 Carlton Street, Suite 500 Toronto ON	NNW/34.3	8.95	247
136	GEN	Dr. Scott M. Gillanders and Associates	2 Carlton Street Unit 1320 Toronto ON M5B 1J3	NNW/34.3	8.95	247

Map Key	DB	Company/Site Name	Address	Dir/Dist (m)	Elev Diff (m)	Page Number
136	GEN	Toronto AcuBirthing	2 Carlton St, Unit 804 Toronto ON M5B 1J3	NNW/34.3	8.95	248
136	GEN	Carlton Cleaners	252 1/2 CARLTON STREET Unit B TORONTO ON M5A 2L3	NNW/34.3	8.95	248
136	GEN	Women's Health in Women's Hands CHC	2 Carlton Street, Suite 500 Toronto ON M5B 1J3	NNW/34.3	8.95	248
136	GEN	Carlton Tower Limited	2 Carlton St. Suite #909 Toronto ON M5B 1J3	NNW/34.3	8.95	249
136	GEN	ALIVE Holistic Health Clinic	2 Carlton Street, Suite 708 Toronto ON M5B 1J3	NNW/34.3	8.95	249
136	PAP	Association of Canadian Ergonomists/Association Canadienne D'Ergonomie	2 Carlton St Suite 1304 Toronto ON M5B 1J3	NNW/34.3	8.95	250
136	SCT	Advocacy Ctr for the Elderly	2 Carlton St Suite 701 Toronto ON M5B 1J3	NNW/34.3	8.95	250
136	SCT	HR Systems Strategies Inc.	2 Carlton St Suite 1306 Toronto ON M5B 1J3	NNW/34.3	8.95	25
136	SCT	Toronto Field Naturalists	2 Carlton St Suite 1519 Toronto ON M5B 1J3	NNW/34.3	8.95	250
136	SCT	LEAFLines	2 Carlton St Suite 1307 Toronto ON M5B 1J3	NNW/34.3	8.95	251
136	SCT	CANADIAN ENGINEERING	2 CARLTON ST SUITE 1511 TORONTO ON M5B 1J3	NNW/34.3	8.95	25
136	SCT	CANADIAN SHAREOWNER MAGAZINE	2 Carlton St Suite 1317 Toronto ON M5B 1J3	NNW/34.3	8.95	251
136	SCT	CANADA WIDE MAGAZINES	2 CARLTON ST SUITE 801 TORONTO ON M5B 1J3	NNW/34.3	8.95	25
137	EHS		197-199 Yonge Street Toronto ON	SSE/36.8	-3.01	252
138	WWIS		Toronto ON	SSE/38.6	-3.01	252
139	GEN	TORONTO TRANSIT COMMISSION	COLLEGE SUBWAY STATION 9 CARLTON STREET TORONTO ON M5B 1J2	NNW/38.9	8.02	255
140	WWIS		ON	N/39.4	1.02	255
141	TANK	Confederation Life Assurance	13 Queen St E Toronto ON	SSE/40.1	-4.61	256
142	BORE		ON	ENE/41.0	0.98	256
143	EHS		20 Dundas Street West Toronto ON	SSW/41.6	-0.76	256
143	GEN	TERANET LAND INFORMATION SERVICES INC	20 DUNDAS STREET WEST, 2ND FLOOR TORONTO ON M5G 2C2	SSW/41.6	-0.76	257
143	GEN	ATRIUM MANAGEMENT INC.	20 DUNDAS STREET WEST, #231 TORONTO ON M5G 2C2	SSW/41.6	-0.76	257
143	GEN	TERANET LAND INFORMATION SERVICES 38-674	INC., PROPERTY MAPPING 20 DUNDAS ST. W., 2ND FLOOR TORONTO ON M5G 2C2	SSW/41.6	-0.76	258
143	GEN	BROOKFIELD REAL ESTATE	20 DUNDAS STREET WEST, #231 ATRIUM ON BAY TORONTO ON M5G 2C2	SSW/41.6	-0.76	258
143	GEN	TERANET LAND INFORMATION SERVICES INC.	20 DUNDAS STREET WEST, 2ND FLOOR TORONTO ON M5G 2C2	SSW/41.6	-0.76	258

Map Key	DB	Company/Site Name	Address	Dir/Dist (m)	Elev Diff (m)	Page Number
143	GEN	HR Developments Inc.	20 DUNDAS STREET WEST, #231 TORONTO ON M5G 2C2	SSW/41.6	-0.76	259
143	GEN	ATRIUM MANAGEMENT INC.	20 DUNDAS STREET WEST, #231 TORONTO ON	SSW/41.6	-0.76	259
143	GEN	HR Developments Inc.	20 DUNDAS STREET WEST, #231 TORONTO ON	SSW/41.6	-0.76	260
143	GEN	ATRIUM MANAGEMENT INC.	20 DUNDAS STREET WEST, #231 TORONTO ON	SSW/41.6	-0.76	261
143	NPRI	BROOKFIELD PROPERTIES	20 DUNDAS Street West SUITE 595 TORONTO ON M5G2C2	SSW/41.6	-0.76	261
143	SCT	SIGN & PRINT ETC.	20 DUNDAS ST W SUITE 123 BOX 65 TORONTO ON M5G 2C2	SSW/41.6	-0.76	26
143	SCT	Lancaster House L.N.A. Ltd. -	20 Dundas St W Box 133 Suite 1036 Toronto ON M5G 2G8	SSW/41.6	-0.76	263
143	SCT	Lancaster House L.N.A. Ltd. -	20 Dundas St W Box 133 Suite 1036 Toronto ON M5G 2G8	SSW/41.6	-0.76	263
143	SCT	Lancaster House L.N.A. Ltd. -	20 Dundas St W Box 133 Suite 1036 Toronto ON M5G 2G8	SSW/41.6	-0.76	263
143	SCT	Lancaster House L.N.A. Ltd. -	20 Dundas St W Box 133 Suite 1036 Toronto ON M5G 2G8	SSW/41.6	-0.76	263
143	SCT	LANCASTER HOUSE L.A.N. LTD.	20 DUNDAS ST W SUITE 1036 PO BOX 133 TORONTO ON M5G 2G8	SSW/41.6	-0.76	26
143	SCT	LANCASTER HOUSE L.A.N. LTD.	20 DUNDAS ST W BOX 133 SUITE 1036 TORONTO ON M5G 2G8	SSW/41.6	-0.76	26
143	SCT	Lancaster House L.N.A. Ltd.	20 Dundas St W Box 133 Suite 1036 Toronto ON M5G 2G8	SSW/41.6	-0.76	264
143	SCT	Lancaster House L.N.A. Ltd. -	20 Dundas St W Box 133 Suite 1036 Toronto ON M5G 2G8	SSW/41.6	-0.76	264
143	SCT	Lancaster House L.N.A. Ltd. -	20 Dundas St W Box 133 Suite 1036 Toronto ON M5G 2G8	SSW/41.6	-0.76	265
143	SCT	Lancaster House L.N.A. Ltd. -	20 Dundas St W Box 133 Suite 1036 Toronto ON M5G 2G8	SSW/41.6	-0.76	265
143	SCT	Lancaster House L.N.A. Ltd. -	20 Dundas St W Box 133 Suite 1036 Toronto ON M5G 2G8	SSW/41.6	-0.76	265
143	SCT	Lancaster House L.N.A. Ltd. -	20 Dundas St W Box 133 Suite 1036 Toronto ON M5G 2G8	SSW/41.6	-0.76	265
143	SCT	Lancaster House L.N.A. Ltd. -	20 Dundas St W Box 133 Suite 1036 Toronto ON M5G 2G8	SSW/41.6	-0.76	265
143	SCT	Lancaster House L.N.A. Ltd. -	20 Dundas St W Box 133 Suite 1036 Toronto ON M5G 2G8	SSW/41.6	-0.76	266
143	SCT	Lancaster House L.N.A. Ltd. -	20 Dundas St W Box 133 Suite 1036 Toronto ON M5G 2G8	SSW/41.6	-0.76	266
143	SCT	Lancaster House L.N.A. Ltd. -	20 Dundas St W Box 133 Suite 1036 Toronto ON M5G 2G8	SSW/41.6	-0.76	266
143	SCT	Lancaster House L.N.A. Ltd. -	20 Dundas St W Box 133 Suite 1036 Toronto ON M5G 2G8	SSW/41.6	-0.76	266
143	SCT	Lancaster House L.N.A. Ltd. -	20 Dundas St W Box 133 Suite 1036 Toronto ON M5G 2G8	SSW/41.6	-0.76	267
143	SCT	Lancaster House L.N.A. Ltd. -	20 Dundas St W Box 133 Suite 1036 Toronto ON M5G 2G8	SSW/41.6	-0.76	267
143	SCT	Lancaster House L.N.A. Ltd. -	20 Dundas St W Box 133 Suite 1036 Toronto ON M5G 2G8	SSW/41.6	-0.76	267

Map Key	DB	Company/Site Name	Address	Dir/Dist (m)	Elev Diff (m)	Page Number
143	SCT	Lancaster House L.N.A. Ltd. -	20 Dundas St W Box 133 Suite 1036 Toronto ON M5G 2G8	SSW/41.6	-0.76	267
144	CA	TORONTO CITY	O'KEEFE LANE/GOULD ST. TORONTO CITY ON	NE/42.5	1.02	267
145	BORE		ON	N/43.8	4.54	268
146	CA	The Cadillac Fairview Corporation Limited/ La Corporation Cadillac Fairview Limi	250 Yonge St Toronto ON	S/44.0	-3.01	268
146	CA	CADILLAC FAIRVIEW DUPLICATE	250 YONGE STREET TORONTO CITY ON	S/44.0	-3.01	26
146	CA	CADILLAC FAIRVIEW CORPORATION LTD., THE	250 YONGE ST. TORONTO CITY ON	S/44.0	-3.01	26
146	ECA	The Cadillac Fairview Corporation Limited/ La Corporation Cadillac Fairview	Limitée 250 Yonge St Toronto ON M5H 3R4	S/44.0	-3.01	269
146	GEN	Otis Canada Inc.	250 Yonge street Toronto ON	S/44.0	-3.01	270
146	PAP	B.I.& I. Technical Services	250 Yonge St Floor 30 Toronto ON M5B 2L7	S/44.0	-3.01	270
146	SCT	CGI Group Inc.	250 Yonge St Suite 2000 Toronto ON M5B 2L7	S/44.0	-3.01	270
146	SCT	SkyPower Corporation	250 Yonge St Suite 1602 Toronto ON M5B 2L7	S/44.0	-3.01	271
146	SCT	The National Post Business Magazine	250 Yonge St Suite 1700 Toronto ON	S/44.0	-3.01	271
147	TANK	Regent Taxi	30 Dundas St W Toronto ON M5G 2C2	SSW/44.2	-0.75	271
148	SPL	CONTRACTOR	16 QUEEN ST. EAST (N.O.S.) TORONTO CITY ON	SSE/45.1	-4.13	27
149	GEN	PRINTING HOUSE LTD., THE	19 COLLEGE STREET TORONTO ON M5G 2B3	NNW/45.8	8.01	272
149	GEN	PRINTING HOUSE LTD., THE	19 COLLEGE STREET TORONTO ON M5G 2B3	NNW/45.8	8.01	272
149	GEN	PRINTING HOUSE LTD., THE	19 COLLEGE STREET TORONTO ON M5G 2B3	NNW/45.8	8.01	272
149	SCT	THE PRINTING HOUSE LTD	19 COLLEGE ST TORONTO ON M5G 2B3	NNW/45.8	8.01	27
149	SCT	THE PRINTING HOUSE LTD.	19 College St Toronto ON M5G 2B3	NNW/45.8	8.01	273
150	BORE		ON	N/46.8	1.44	273
151	BORE		ON	N/46.8	3.63	274
152	BORE		ON	N/46.9	1.34	274
153	BORE		ON	NNE/47.1	1.36	275
154	TANK	Canada Life Assurance Co	11 Gerrard St E Toronto ON M5B 1G8	N/47.5	1.58	275
155	WWIS		ON	WSW/47.5	-1.02	276

Map Key	DB	Company/Site Name	Address	Dir/Dist (m)	Elev Diff (m)	Page Number
156	EASR	CPPIB US RE-4, INC.	1 QUEEN ST E TORONTO ON M5C 2W5	SSE/47.7	-5.01	276
156	GEN	CPPIB US RE-4, INC.	One Queen Street East Toronto ON M5C-2W5	SSE/47.7	-5.01	276
156	GEN	CPPIB US RE-4, INC.	One Queen Street East Toronto ON M5C-2W5	SSE/47.7	-5.01	277
156	GEN	CPPIB US RE-4, INC.	One Queen Street East Toronto ON M5C-2W5	SSE/47.7	-5.01	278
156	GEN	OPB Reality Inc.	One Queen Street East Toronto ON	SSE/47.7	-5.01	278
156	GEN	CPPIB US RE-4, INC.	One Queen Street East Toronto ON	SSE/47.7	-5.01	279
156	GEN	OPB Reality Inc.	One Queen Street East Toronto ON	SSE/47.7	-5.01	279
156	GEN	OPB Reality Inc.	One Queen Street East Toronto ON	SSE/47.7	-5.01	280
156	GEN	PHOTOTEXT SERVICES INCORPORATED 31-831	#1 QUEEN STREET EAST TORONTO ON M5C 2X9	SSE/47.7	-5.01	281
156	GEN	BRAMALEA LIMITED 05-763	ONE QUEEN STREET EAST TORONTO ON M5C 2X9	SSE/47.7	-5.01	281
156	GEN	20 VIC Management Inc.	1 Queen Street East, Suite 1925 Toronto ON M5C 2W5	SSE/47.7	-5.01	281
156	GEN	OPB Reality Inc.	One Queen Street East Toronto ON	SSE/47.7	-5.01	282
156	GEN	Dawson Dental Centres	1 Queen Street E. 32101 Toronto ON M5C2W5	SSE/47.7	-5.01	282
156	GEN	Dawson Dental Centres	1 Queen Street E. 32101 Toronto ON M5C2W5	SSE/47.7	-5.01	283
156	GEN	OPB Reality Inc.	One Queen Street East Toronto ON	SSE/47.7	-5.01	283
156	GEN	PHOTOTEXT SERVICES INCORPORATED 31-831	1 QUEEN STREET EAST TORONTO ON M5C 2X9	SSE/47.7	-5.01	283
156	GEN	Queen Street Dental Care	1 Queen Street East, Suite 2101 Toronto ON M5C 2W5	SSE/47.7	-5.01	284
156	GEN	Queen Street Dental Care	1 Queen Street East, Suite 2101 Toronto ON M5C 2W5	SSE/47.7	-5.01	284
156	GEN	20 Vic Management Inc.	One Queen Street East Suite 1925 Toronto ON M5C 2W5	SSE/47.7	-5.01	284
156	GEN	Dawson Dental Centres	1 Queen Street E. 32101 Toronto ON M5C2W5	SSE/47.7	-5.01	285
156	SCT	The Printing House Ltd.	1 Queen St E Toronto ON M5C 2X9	SSE/47.7	-5.01	285
156	SCT	INTERNATIONAL COMFORT PRODUCTS	1 QUEEN ST E SUITE 1820 TORONTO ON M5C 2W5	SSE/47.7	-5.01	28
156	SCT	TPH The Printing House Limited	1 Queen St E Toronto ON M5C 2W5	SSE/47.7	-5.01	285
156	SCT	THE PRINTING HOUSE LTD	1 QUEEN ST E CONCOURSE LEVEL TORONTO ON M5C 2W5	SSE/47.7	-5.01	28
157	WWIS		Toronto ON	NW/48.7	-1.99	286
158	BORE		ON	N/49.8	1.78	289

Map Key	DB	Company/Site Name	Address	Dir/Dist (m)	Elev Diff (m)	Page Number
159	BORE		ON	NNE/50.1	1.77	289
160	TANK	Kirk & MacLacklan	36 Dundas St W Toronto ON M5G 2C2	SSW/51.2	-1.03	290
160	TANK	Kirk & MacLacklan	36 Dundas St W Toronto ON M5G 2C2	SSW/51.2	-1.03	290
161	CA	Ministry of Community Safety and Correctional Services	21 College Street Toronto ON	NNW/51.3	8.01	291
161	CA	The Toronto-Dominion Bank	21 College Street, 5th Floor Toronto ON	NNW/51.3	8.01	291
161	EBR	The Toronto-Dominion Bank	21 College Street, 5th Floor Toronto Ontario M9V 1H5 Toronto ON	NNW/51.3	8.01	291
161	GEN	TORONTO DOMINION BANK	TD BANK CENTRAL COMPUTING FACILITY TD CENTRE, 21 COLLEGE STREET TORONTO ON M5G 2B3	NNW/51.3	8.01	292
161	GEN	TORONTO DOMINION BANK	TD BANK CENTRAL COMPUTING FACILITY 21 COLLEGE ST. BOX 1 TD CENTRE TORONTO ON M5G 2B3	NNW/51.3	8.01	292
161	GEN	TORONTO DOMINION BANK 38-327	TD BANK CENTRAL COMPUTING FACILITY 21 COLLEGE ST. BOX 1 TD CENTRE TORONTO ON M5G 2B3	NNW/51.3	8.01	292
162	CA	Her Majesty the Queen in Right of Ontario as Represented by the Minister of Fina	1 Dundas St W Toronto ON	S/51.6	-0.84	292
162	ECA	Her Majesty the Queen in Right of Ontario as Represented by the Minister of	Finance 1 Dundas St W Toronto ON M7A 1Y7	S/51.6	-0.84	293
162	GEN	TORONTO, CORPORATION OF THE 38-681	CITY OF, 1 DUNDAS ST. WEST STE. 2600 C/O 100 QUEEN ST. W. 23RD FLOOR TORONTO ON M5H 2N2	S/51.6	-0.84	293
162	GEN	TORONTO, CORPORATION OF THE CITY OF	1 DUNDAS STREET WEST SUITE 2600 TORONTO ON M5G 1Z3	S/51.6	-0.84	293
162	GEN	Cadillac Fairview Corporation Limited	1 Dundas Street West Toronto ON	S/51.6	-0.84	294
162	NPCB	CANADA POST	SUITE 700, YORK DIVISION; 1 DUNDAS STREET DON MILLS POST OFFICE; 169 DONWAY WEST TORONTO ON M5G 2L5	S/51.6	-0.84	29
162	NPCB	CADILLAC FAIRVIEW CORPORATION LTD.	1 DUNDAS STREET TORONTO ON M5G 1Z3	S/51.6	-0.84	29
162	NPCB	CADILLAC FAIRVIEW CORPORATION LTD	1 DUNDAS ST W TORONTO ON M5G 1Z3	S/51.6	-0.84	294
162	SCT	Apex Publications Inc.	1 Dundas St W Box 84 Suite 2500 Toronto ON M5G 1Z3	S/51.6	-0.84	295
162	SCT	Pacific Comox Resources Ltd.	1 Dundas St W Suite 2300 Toronto ON M5G 1Z3	S/51.6	-0.84	295
162	SCT	Eldan Software Limited	1 Dundas St W Suite 2500 Toronto ON M5G 1Z3	S/51.6	-0.84	296
163	BORE		ON	N/53.0	1.49	296
164	RSC	The Residences of College Park Tower IV Inc.	No Municipal Address Available, TORONTO ON	NW/53.2	-2.60	297

Map Key	DB	Company/Site Name	Address	Dir/Dist (m)	Elev Diff (m)	Page Number
165	TANK	Hoidge W A Co	457 Yonge St Toronto ON M4Y 1X4	NNW/53.6	9.19	297
166	CA	CADILLAC FAIRVIEW CORP.	TORONTO EATON CENTRE TORONTO CITY ON	S/53.9	-2.01	29
167	GEN	COVENANT HOUSE TORONTO	20 GERRARD STREET EAST TORONTO ON M5B 2P3	N/54.2	2.06	298
167	GEN	COVENANT HOUSE TORONTO	20 GERRARD STREET EAST TORONTO ON M5B 2P3	N/54.2	2.06	298
167	GEN	COVENANT HOUSE TORONTO	20 GERRARD STREET EAST TORONTO ON M5B 2P3	N/54.2	2.06	298
167	GEN	COVENANT HOUSE TORONTO	20 GERRARD STREET EAST TORONTO ON M5B 2P3	N/54.2	2.06	299
167	GEN	COVENANT HOUSE TORONTO	20 GERRARD STREET EAST TORONTO ON M5B 2P3	N/54.2	2.06	299
167	GEN	COVENANT HOUSE TORONTO	20 GERRARD STREET EAST TORONTO ON M5B 2P3	N/54.2	2.06	300
167	GEN	COVENANT HOUSE TORONTO	20 GERRARD STREET EAST TORONTO ON M5B 2P3	N/54.2	2.06	300
167	GEN	COVENANT HOUSE TORONTO	20 GERRARD STREET EAST TORONTO ON	N/54.2	2.06	300
167	GEN	COVENANT HOUSE TORONTO	20 GERRARD STREET EAST TORONTO ON M5B 2P3	N/54.2	2.06	301
167	GEN	COVENANT HOUSE TORONTO	20 GERRARD STREET EAST TORONTO ON M5B 2P3	N/54.2	2.06	301
167	SPL		20 Gerrard St East Toronto ON	N/54.2	2.06	301
168	NPCB	CADILLAC FAIRVIEW CORPORATION LTD.	EATON CENTRE TORONTO ON	S/54.2	-2.01	302
168	NPCB	CADILLAC FAIRVIEW CORPORATION LTD.	EATON CENTRE Toronto ON	S/54.2	-2.01	303
168	NPCB	CADILLAC FAIRVIEW CORPORATION LTD.	EATON CENTRE TORONTO ON M5B 2H1	S/54.2	-2.01	30
168	RSC	The Cadillac Fairview Corporation Limited	Toronto Eaton Centre, Toronto, Ontario ON	S/54.2	-2.01	304
168	SPL	PRIVATE OWNER	EATON'S CENTRE AIR CONDITIONING UNIT TORONTO CITY ON	S/54.2	-2.01	30
169	BORE		ON	SSE/54.8	-5.01	306
170	BORE		ON	N/56.0	1.99	306
171	WWIS		TORONTO ON	NNW/56.1	9.34	307
172	BORE		ON	NNE/56.5	2.04	309
173	BORE		ON	ENE/56.7	0.96	310
174	EHS		19-21 Dundas Square Toronto ON M5B 1B7	SE/57.2	-1.01	310
175	EBR	Kuong Hung	21 Dundas Square Unit 1205 Toronto M5B 1B7 CITY OF TORONTO ON	SE/58.8	-1.01	311

Map Key	DB	Company/Site Name	Address	Dir/Dist (m)	Elev Diff (m)	Page Number
175	EBR	J.I. Solid Gold Jewellery Ltd.	21 Dundas Square Unit 502 Toronto M5B 1B7 CITY OF TORONTO ON	SE/58.8	-1.01	311
175	EBR	Fadi Dirani	21 Dundas Square Unit 901 Toronto M5B 1B7 CITY OF TORONTO ON	SE/58.8	-1.01	311
175	EBR	24 Gold Group Ltd.	21 Dundas Square Toronto CITY OF TORONTO ON	SE/58.8	-1.01	312
175	EBR	Agop Makasci	21 Dundas Square Unit 1505 Toronto CITY OF TORONTO ON	SE/58.8	-1.01	312
175	ECA	Kuong Hung	21 Dundas Sq Toronto ON M5B 1B7	SE/58.8	-1.01	312
175	ECA	Agop Makasci	21 Dundas Sq Toronto ON M5B 1B7	SE/58.8	-1.01	313
175	ECA	J.I. Solid Gold Jewellery Ltd.	21 Dundas Sq Toronto ON M5B 1B7	SE/58.8	-1.01	313
175	ECA	Fadi Dirani	21 Dundas Sq Toronto ON M5B 1B7	SE/58.8	-1.01	313
175	ECA	24 Gold Group Ltd.	21 Dundas Sq Toronto ON	SE/58.8	-1.01	313
175	SCT	Same Jewellers	21 Dundas Sq Suite 303 Toronto ON M5B 1B7	SE/58.8	-1.01	314
175	SCT	ATAM JEWELLERY	21 Dundas Sq Suite 514 Toronto ON M5B 1B7	SE/58.8	-1.01	314
175	SCT	Express Gold Refining Ltd.	21 Dundas Sq Suite 401 Toronto ON M5B 1B7	SE/58.8	-1.01	314
175	SCT	SATELLITE JEWELLERY LTD.	21 DUNDAS SQ SUITE 511 TORONTO ON M5B 1B7	SE/58.8	-1.01	31
175	SCT	CDA DESIGN JEWELLERY	21 Dundas Sq Suite 525 Toronto ON M5B 1B7	SE/58.8	-1.01	315
175	SCT	Dana Group Inc.	21 Dundas Sq Suite 800 Toronto ON M5B 1B7	SE/58.8	-1.01	315
175	SCT	J.H. KORDA LTD.	21 DUNDAS SQ TORONTO ON M5B 1B7	SE/58.8	-1.01	315
175	SCT	TELLO BROTHERS LTD.	21 DUNDAS SQ SUITE 619 TORONTO ON M5B 1B7	SE/58.8	-1.01	31
175	SCT	MAMMON DIAMONDS LTD.	21 DUNDAS SQ SUITE 1003 TORONTO ON M5B 1B7	SE/58.8	-1.01	31
175	SCT	Invisible Gems	21 Dundas Sq Suite 1004 Toronto ON M5B 1B7	SE/58.8	-1.01	316
175	SCT	Supreme Silver	21 Dundas Sq Suite 703 Toronto ON M5B 1B7	SE/58.8	-1.01	316
175	SCT	T & T Jewellers Inc.	21 Dundas Sq Suite 1600 Toronto ON M5B 1B7	SE/58.8	-1.01	316
175	SCT	Hofstetter Jewellers Ltd.	21 Dundas Sq Suite 1002 Toronto ON M5B 1B7	SE/58.8	-1.01	31
175	SCT	WM. MOLL DIAMONDS LTD.	21 DUNDAS SQ SUITE 1403 TORONTO ON M5B 1B7	SE/58.8	-1.01	31
175	SCT	Time Jewellers Co.	21 Dundas Sq Suite 90 Toronto ON M5B 1B7	SE/58.8	-1.01	317
175	SCT	MELODY MANUFACTURING CORP	21 DUNDAS SQ SUITE 518 TORONTO ON M5B 1B7	SE/58.8	-1.01	31

Map Key	DB	Company/Site Name	Address	Dir/Dist (m)	Elev Diff (m)	Page Number
175	SCT	George Glor Diamond Setters	21 Dundas Sq Suite 903 Toronto ON M5B 1B7	SE/58.8	-1.01	318
175	SCT	International Diamonds	21 Dundas Sq Suite 319 Toronto ON M5B 1B7	SE/58.8	-1.01	318
175	SCT	Empire Engraving	21 Dundas Sq Suite 413 Toronto ON M5B 1B7	SE/58.8	-1.01	318
175	SCT	W. Moll Diamonds Ltd.	21 Dundas Sq Suite 1403 Toronto ON M5B 1B7	SE/58.8	-1.01	31
175	SCT	LAPIDARY ROSE INC.	21 DUNDAS SQ SUITE 607 TORONTO ON M5B 1B7	SE/58.8	-1.01	31
175	SCT	New York Fashion International Inc.	21 Dundas Sq Suite 1501 Toronto ON M5B 1B7	SE/58.8	-1.01	319
175	SCT	M Sarkissian Setting	21 Dundas Sq Suite 308 Toronto ON M5B 1B7	SE/58.8	-1.01	319
175	SCT	Hudson's Jewellers	21 Dundas Sq Suite 608B Toronto ON M5B 1B7	SE/58.8	-1.01	319
175	SCT	M J JEWELLERY	21 DUNDAS SQ SUITE 312 TORONTO ON M5B 1B7	SE/58.8	-1.01	31
175	SCT	Melody Manufacturing Corp.	21 Dundas Sq Suite 518 Toronto ON M5B 1B7	SE/58.8	-1.01	320
175	SCT	Jewellery Clinic	21 Dundas Sq Suite 308 Toronto ON M5B 1B7	SE/58.8	-1.01	320
175	SCT	Goldstock	21 Dundas Sq Suite 302 Toronto ON M5B 1B7	SE/58.8	-1.01	320
175	SCT	JEWELLERY ENAMELLING	21 Dundas Sq Suite 515 Toronto ON M5B 1B7	SE/58.8	-1.01	321
175	SCT	HUDSONS JEWELLERS	21 DUNDAS SQ SUITE 608B TORONTO ON M5B 1B7	SE/58.8	-1.01	32
175	SCT	MJ Design	21 Dundas Sq Suite 312 Toronto ON M5B 1B7	SE/58.8	-1.01	321
175	SCT	Engraving By Ellen	21 Dundas Sq Suite 1010 Toronto ON M5B 1B7	SE/58.8	-1.01	321
175	SCT	CDA Design Jewellery Inc.	21 Dundas Sq Suite 525 Toronto ON M5B 1B7	SE/58.8	-1.01	321
175	SCT	UNIQUE CASTING JEWELLERY LTD	21 DUNDAS SQ TORONTO ON M5B 1B7	SE/58.8	-1.01	322
175	SCT	MJ JEWELLERY	21 Dundas Sq Suite 312 Toronto ON M5B 1B7	SE/58.8	-1.01	322
175	SCT	Time Jewellers Co. Inc.	21 Dundas Sq Suite 90 Toronto ON M5B 1B7	SE/58.8	-1.01	322
175	SCT	T. & T. JEWELLERS	21 DUNDAS SQ SUITE 1600 TORONTO ON M5B 1B7	SE/58.8	-1.01	32
175	SCT	GERELL JEWELLERY MFG CO	21 DUNDAS SQ SUITE 410 TORONTO ON M5B 1B7	SE/58.8	-1.01	32
175	SCT	Setting By Herman	21 Dundas Sq Suite 512 Toronto ON M5B 1B7	SE/58.8	-1.01	32
175	SCT	A M A Jewels Inc.	21 Dundas Sq Suite 403 Toronto ON M5B 1B7	SE/58.8	-1.01	323
175	SCT	NEW YORK FASHION INT'L INC.	21 Dundas Sq Suite 1501 Toronto ON M5B 1B7	SE/58.8	-1.01	323
176	EHS		14 College Street Toronto ON	NNW/59.5	9.07	324

Map Key	DB	Company/Site Name	Address	Dir/Dist (m)	Elev Diff (m)	Page Number
177	ECA	City of Toronto	25 Dundas St E Toronto ON M5V 3C6	SE/59.7	0.06	324
177	GEN	Toronto Parking Authority	25 Dundas Street East Toronto ON M5B 1C6	SE/59.7	0.06	324
177	TANK	Straight Service Station	25 Dundas St E Toronto ON	SE/59.7	0.06	324
178	HINC		14 ELM STREET TORONTO ON M5G 1G7	NW/60.2	-1.96	325
178	SCT	The St. George's Society	14 Elm St Toronto ON M5G 1G7	NW/60.2	-1.96	325
178	SPL	Enbridge Gas Distribution Inc.	14 Elm St Toronto ON M5G 1G7	NW/60.2	-1.96	325
179	TANK	Smith [R E]	22 Dundas St E Toronto ON	ESE/60.8	-0.07	326
179	TANK	Smith [R E]	22 Dundas St E Toronto ON	ESE/60.8	-0.07	326
180	WWIS		ON	SSE/60.9	-3.01	326
181	EHS		1 Queen Street East & 20 Richmond St E Toronto ON	SSE/60.9	-5.01	327
182	SCT	Mining Matters Newsletter	40 Dundas St W Suite 320 Toronto ON M5G 2C2	SSW/61.1	-1.08	327
182	SCT	Reamined Systems Inc.	40 Dundas St W Box 28 Toronto ON M5G 2C2	SSW/61.1	-1.08	327
183	EHS		178 Victoria Street Toronto ON	SSE/61.4	-3.01	328
184	RSC		252 VICTORIA STREET, TORONTO, ON M5B 1B7 Toronto ON	SE/62.0	-1.01	328
185	GEN	TORONTO, CITY OF	10-12 SHUTER STREET TORONTO ON	SSE/62.2	-2.04	329
185	GEN	TORONTO, CITY OF 37-937	10-12 SHUTER STREET C/O 100 QUEEN STREET WEST, CITY HALL TORONTO ON M5H 2N2	SSE/62.2	-2.04	329
186	WWIS		Toronto ON	NNW/62.4	9.34	330
187	BORE		ON	N/62.4	2.19	332
188	GEN	LifeLabs LP	14 College Street Toronto ON M5G1K2	NNW/62.6	9.34	333
188	GEN	BCLL Medical Group	14 College Street Suite 301 Toronto ON	NNW/62.6	9.34	333
188	GEN	BCLL Medical Group	14 College Street Suite 301 Toronto ON M5G1K2	NNW/62.6	9.34	333
188	GEN	LifeLabs LP	14 College Street Toronto ON	NNW/62.6	9.34	334
188	GEN	BCLL Medical Group	14 College Street Suite 301 Toronto ON	NNW/62.6	9.34	334
188	GEN	Dr Tilley, Dr Chang, Dr Crouzat	14 college street Suite 601 Toronto ON M5G1K2	NNW/62.6	9.34	334
188	GEN	BCLL Medical Group	14 College Street Suite 301 Toronto ON M5G1K2	NNW/62.6	9.34	335

Map Key	DB	Company/Site Name	Address	Dir/Dist (m)	Elev Diff (m)	Page Number
188	GEN	Maple Leaf Research	14 College Street Suite #403 Toronto ON M5G 1K2	NNW/62.6	9.34	335
188	GEN	Dr Tilley, Dr Chang, Dr Crouzat	14 college street Suite 601 Toronto ON M5G1K2	NNW/62.6	9.34	335
188	GEN	LifeLabs LP	14 College Street Toronto ON	NNW/62.6	9.34	335
188	GEN	Dr Tilley, Dr Chang, Dr Crouzat	14 college street Suite 601 Toronto ON M5G1K2	NNW/62.6	9.34	336
188	GEN	Maple Leaf Research	14 College Street Suite #403 Toronto ON M5G 1K2	NNW/62.6	9.34	336
188	GEN	Maple Leaf Research	14 College Street Suite #403 Toronto ON M5G 1K2	NNW/62.6	9.34	336
188	GEN	LifeLabs LP	14 College Street Toronto ON M5G1K2	NNW/62.6	9.34	337
188	GEN	Maple Leaf Research	14 College Street Suite #403 Toronto ON	NNW/62.6	9.34	337
188	GEN	Maple Leaf Research	14 College Street Suite #403 Toronto ON	NNW/62.6	9.34	337
188	GEN	BCLL Medical Group	14 College Street Suite 301 Toronto ON M5G1K2	NNW/62.6	9.34	337
188	GEN	LifeLabs LP	14 College Street Toronto ON M5G1K2	NNW/62.6	9.34	338
188	GEN	Maple Leaf Research	14 College Street Suite #403 Toronto ON M5G 1K2	NNW/62.6	9.34	338
188	GEN	LifeLabs LP	14 College Street Toronto ON M5G1K2	NNW/62.6	9.34	338
188	GEN	Dr Tilley, Dr Chang, Dr Crouzat	14 college street Suite 601 Toronto ON M5G1K2	NNW/62.6	9.34	338
188	GEN	BCLL Medical Group	14 College Street Suite 301 Toronto ON M5G1K2	NNW/62.6	9.34	339
189	GEN	H. Pandya Drugs Ltd.	465 YONGE ST Toronto ON M4Y 1X4	NNW/63.4	9.65	339
189	GEN	H. Pandya Drugs Ltd.	465 YONGE ST Toronto ON M4Y 1X4	NNW/63.4	9.65	339
189	GEN	H. Pandya Drugs Ltd.	465 YONGE ST Toronto ON M4Y 1X4	NNW/63.4	9.65	340
189	PES	SHOPPERS DRUG MART #0943 (CARLTON PLACE)	465 YONGE ST TORONTO ON M4Y 1X4	NNW/63.4	9.65	340
189	PES	SHOPPERS DRUG MART #0943 (CARLTON PLACE)	465 YONGE ST TORONTO ON M4Y 1X4	NNW/63.4	9.65	340
189	PES	H. PANDYA DRUGS LTD SHOPPERS DRUG MART 943	465 YONGE ST TORONTO ON M4Y 1X4	NNW/63.4	9.65	341
189	PES	H. PANDYA DRUGS LTD SHOPPERS DRUG MART 943	465 YONGE ST TORONTO ON M4Y 1X4	NNW/63.4	9.65	341
189	PES	H. PANDYA DRUGS LTD SHOPPERS DRUG MART 943	465 YONGE ST TORONTO ON M4Y1X4	NNW/63.4	9.65	341
189	TANK	Britnell A	465 Yonge St Toronto ON M4Y 1X4	NNW/63.4	9.65	342
190	BORE		ON	N/63.8	2.51	342
191	GEN	Pharmx Rexall Drug Stores Ltd	159 Yonge Street Toronto ON M5C 1X7	SSE/64.0	-5.01	343

Map Key	DB	Company/Site Name	Address	Dir/Dist (m)	Elev Diff (m)	Page Number
191	GEN	Pharmx Rexall Drug Stores Ltd	159 Yonge Street Toronto ON M5C 1X7	SSE/64.0	-5.01	343
191	GEN	Rexall Pharmacy Group Ltd.	159 Yonge Street Toronto ON M5C 1X7	SSE/64.0	-5.01	343
191	GEN	Rexall Pharmacy Group Ltd.	159 Yonge Street Toronto ON M5C 1X7	SSE/64.0	-5.01	343
192	GEN	Toronto Transit Commission	21 Granby Street Toronto ON M3B 1H8	N/65.6	5.50	344
193	BORE		ON	N/65.9	3.29	344
194	ECA	24 Gold Group Ltd.	21 Dundas Sq. Toronto City ON	SE/66.2	-1.01	345
195	EHS		252 Victoria St. Toronto ON M5B 0A3	SE/66.6	-1.01	345
196	GEN	ONTARIO HERITAGE FOUNDATION 29-636	ELGIN & WINTER GARDEN THEATRE CENTRE 158 VICTORIA STREET TORONTO ON M5B 1T6	SSE/66.8	-3.39	345
197	GEN	Ryerson University	350/380 Victoria Street Toronto ON M5B 2K3	NNE/66.8	2.15	345
197	INC		380 VICTORIA STREET, TORONTO ON	NNE/66.8	2.15	346
197	SCT	RYE EYE PUBLISHING INC	380 VICTORIA ST ROOM A54 TORONTO ON M5B 1W7	NNE/66.8	2.15	34
197	SCT	RYE EYE PUBLISHING INC.	380 Victoria St Room A54 Toronto ON M5B 1W7	NNE/66.8	2.15	347
198	SCT	Viewpoint	6 Trinity Sq Toronto ON M5G 1B1	S/67.6	-1.00	348
199	ANDR	461 Yonge St Fill	Toronto ON M5B	NNW/67.7	9.99	34
200	NPRI	THESL	ON M5B1K5	N/68.5	7.91	348
201	GEN	St Michaels Hospital	21 Mcgill Street Toronto ON	N/68.5	3.36	349
201	GEN	St Michaels Hospital	21 Mcgill Street Toronto ON	N/68.5	3.36	349
201	GEN	St Michaels Hospital	21 Mcgill Street Toronto ON M5B 1H3	N/68.5	3.36	349
201	GEN	St Michaels Hospital	21 Mcgill Street Toronto ON M5B 1H3	N/68.5	3.36	350
201	GEN	St Michaels Hospital	21 Mcgill Street Toronto ON M5B 1H3	N/68.5	3.36	350
201	GEN	St Michaels Hospital	21 Mcgill Street Toronto ON M5B 1H3	N/68.5	3.36	350
202	GEN	NORTHERN ELEVATOR SERVICE LIMITED	21 GERRARD STREET, TORONTO C/O 67 COMMANDER BLVD. SCARBOROUGH ON M1S 3M7	N/68.9	2.86	351
202	GEN	RYERSON POLYTECHNICAL INSTITUTE	21 GERRARD ST., TORONTO ON H5B 2K3	N/68.9	2.86	351
202	SPL	RYERSON POLYTECHNICAL INSTITUT	21 GERARD ST. E. TORONTO CITY ON	N/68.9	2.86	35
203	EHS		200 Victoria Street Toronto ON M5B 1V8	SSE/69.3	-2.01	351

Map Key	DB	Company/Site Name	Address	Dir/Dist (m)	Elev Diff (m)	Page Number
203	GEN	PANTAGES SUITES HOTEL	200 VICTORIA STREET TORONTO ON M5B 1V8	SSE/69.3	-2.01	352
204	GEN	TSCC 1611 & TSCC 1618	210 Victoria Street 5th Floor Toronto ON M5B 2R3	SSE/69.3	-2.01	352
204	SCT	Solitaire Jewellery & Sons	210 Victoria St Unit 911 Toronto ON M5B 2R3	SSE/69.3	-2.01	352
204	SPL		210 VICTORIA ST.<UNOFFICIAL> Toronto ON M5B 2R3	SSE/69.3	-2.01	353
205	EHS		20 Richmond Street East & 1 Queen Street East Toronto ON	SSE/69.9	-5.01	353
206	GEN	Boris So Medicine Professional Corporation	157 Yonge St Toronto ON M5C 1X7	SSE/69.9	-5.01	353
206	GEN	Boris So Medicine Professional Corporation	157 Yonge St Toronto ON M5C 1X7	SSE/69.9	-5.01	354
206	GEN	Boris So Medicine Professional Corporation	157 Yonge St Toronto ON M5C 1X7	SSE/69.9	-5.01	354
207	RSC	Triforte Building Corporation	21 CARLTON ST, TORONTO, ON, M5B 1L2, ON	N/70.0	6.91	354
208	EASR	TORONTO HYDRO-ELECTRIC SYSTEM LIMITED	14 CARLTON ST TORONTO ON M5B 1K5	N/70.1	8.27	355
208	ECA	Toronto Hydro-Electric System Limited	14 Carlton St Toronto ON M1B 2K4	N/70.1	8.27	355
208	ECA	Toronto Hydro-Electric System Limited	14 Carlton St Toronto ON M5B 1K5	N/70.1	8.27	355
208	GEN	TORONTO HYDRO	VAULTS, MANHOLES & SPILL SITES CITY OF TORONTO, C/O 14 CARLTON STREET TORONTO ON M5B 1K5	N/70.1	8.27	355
208	GEN	TORONTO HYDRO 37-167	VAULTS, MANHOLES & SPILL SITES CITY OF TORONTO, C/O 14 CARLTON STREET TORONTO ON M5B 1K5	N/70.1	8.27	356
208	GEN	TORONTO HYDRO-ELECTRIC SYSTEM LTD.	14 CARLTON STREET TORONTO ON M5B 1K5	N/70.1	8.27	356
208	GEN	TORONTO HYDRO-ELECTRIC SYSTEM LTD.	14 CARLTON STREET TORONTO ON M5B 1K5	N/70.1	8.27	357
208	GEN	TORONTO HYDRO-ELECTRIC COMMISSION 37-846	14 CARLTON STREET TORONTO ON M5B 1K5	N/70.1	8.27	358
208	GEN	TORONTO HYDRO 37-167	VAULTS, MANHOLES & SPILL SITES TORONTO ON M5B 1K5	N/70.1	8.27	358
208	GEN	TORONTO HYDRO-ELECTRIC SYSTEM LTD.	14 CARLTON STREET TORONTO ON M5B 1K5	N/70.1	8.27	359
208	GEN	TORONTO HYDRO-ELECTRIC SYSTEM LTD.	14 CARLTON STREET TORONTO ON M5B 1K5	N/70.1	8.27	359
208	GEN	TORONTO HYDRO-ELECTRIC SYSTEM LTD.	VAULTS, MANHOLES & SPILL SITES TORONTO ON M4M 3N7	N/70.1	8.27	360
208	GEN	TORONTO HYDRO	C/O 14 CARLTON STREET VAULT MAITLAND & JARVIS LOCATION #4539 TORONTO ON M5B 1K5	N/70.1	8.27	361
208	GEN	TORONTO HYDRO-ELECTRIC SYSTEM LTD.	14 CARLTON STREET TORONTO ON M5B 1K5	N/70.1	8.27	361
208	GEN	TORONTO HYDRO	VAULTS, MANHOLES & SPILL SITES TORONTO ON M5B 1K5	N/70.1	8.27	362

Map Key	DB	Company/Site Name	Address	Dir/Dist (m)	Elev Diff (m)	Page Number
208	GEN	TORONTO HYDRO COMMISSION	14 CARLTON ST. TORONTO ON M5B 1K5	N/70.1	8.27	362
208	GEN	TORONTO HYDRO-ELECTRIC SYSTEM LTD.	14 CARLTON STREET TORONTO ON M5B 1K5	N/70.1	8.27	362
208	GEN	TORONTO HYDRO-ELECTRIC SYSTEM LTD.	14 CARLTON STREET TORONTO ON M5B 1K5	N/70.1	8.27	363
208	GEN	TORONTO HYDRO-ELECTRIC SYSTEM LTD.	14 CARLTON STREET TORONTO ON M5B 1K5	N/70.1	8.27	364
208	GEN	TORONTO HYDRO-ELECTRIC SYSTEM LTD.	14 CARLTON STREET TORONTO ON	N/70.1	8.27	364
208	GEN	TORONTO HYDRO	14 CARLTON STREET TORONTO ON M5B 1K5	N/70.1	8.27	365
208	GEN	TORONTO HYDRO-ELECTRIC COMMISSION	14 CARLTON STREET TORONTO ON M5B 1K5	N/70.1	8.27	366
208	GEN	TORONTO HYDRO-ELECTRIC SYSTEM LTD.	14 CARLTON STREET TORONTO ON M5B 1K5	N/70.1	8.27	366
208	HINC		14 CARLTON STREET TORONTO ON M5B 1K5	N/70.1	8.27	367
208	NPCB	TORONTO HYDRO ELECTRIC SYSTEM	14 CARLETON STREET TORONTO ON M5B 1K5	N/70.1	8.27	36
208	NPCB	TORONTO HYDRO ELECTRIC SYSTEM	14 CARLTON STREET TORONTO ON M5B 1K5	N/70.1	8.27	36
208	NPRI	THESL	14 CARLTON STREET NOT AVAILABLE TORONTO ON M5B1K5	N/70.1	8.27	369
208	REC	TORONTO HYDRO	14 CARLTON STREET TORONTO ON M5B 1K5	N/70.1	8.27	369
208	REC	TORONTO HYDRO	14 CARLTON STREET TORONTO ON M5B 1K5	N/70.1	8.27	370
208	SPL	Toronto Hydro Energy Services Inc.	14 Carlton Street Toronto ON M5B 1K5	N/70.1	8.27	370
208	SPL	Toronto Hydro Energy Services Inc.	14 Carlton St. Toronto ON M5B 1K5	N/70.1	8.27	370
209	GEN	DELTA CHELSEA INN	22 ELM STREET AND 33 GERRARD STREET WEST TORONTO ON	NW/70.9	-3.14	371
209	GEN	DELTA CHELSEA INN	22 ELM STREET/33 GERRARD STREET WEST TORONTO ON M5G 1Z4	NW/70.9	-3.14	371
210	CA	Ryerson University	350 Victoria Street Toronto ON M5B 2K3	NE/71.1	2.03	372
210	ECA	Ryerson University	350 Victoria St Toronto ON M5B 2K3	NE/71.1	2.03	372
210	ECA	Ryerson University	350 Victoria St Toronto ON M5B 2K3	NE/71.1	2.03	373
210	ECA	Ryerson University	350 Victoria St Toronto ON M5B 2K3	NE/71.1	2.03	373
210	ECA	Ryerson University	350 Victoria Street Toronto ON M5B 2K3	NE/71.1	2.03	373
210	GEN	Ryerson University	350 Victoria Street TORONTO ON M5B 2K3	NE/71.1	2.03	373
210	GEN	MATTAMY ATHLETIC CENTER	350 VICTORIA STREET TORONTO ON M5B 2K3	NE/71.1	2.03	375

Map Key	DB	Company/Site Name	Address	Dir/Dist (m)	Elev Diff (m)	Page Number
210	GEN	Ryerson University	350 Victoria Street TORONTO ON M5B 2K3	NE/71.1	2.03	375
210	GEN	Ryerson University	350 Victoria Street TORONTO ON M5B 2K3	NE/71.1	2.03	376
210	GEN	Ryerson University	350/380 Victoria Street Toronto ON	NE/71.1	2.03	378
210	GEN	Ryerson University	350 Victoria Street TORONTO ON	NE/71.1	2.03	379
210	GEN	RYERSON POLYTECHNICAL INSTITUTE	APPLIED CHEMICAL & BIOLOGICAL SCIENCES 350 VICTORIA STREET TORONTO ON M5B 2K3	NE/71.1	2.03	380
210	GEN	RYERSON UNIVERSITY	350 VICTORIA STREET TORONTO ON M5B 2K3	NE/71.1	2.03	380
210	GEN	RYERSON POLYTECHNIC UNIVERSITY	350 VICTORIA STREET TORONTO ON M5B 2K3	NE/71.1	2.03	381
210	GEN	Ryerson University EHS	350 Victoria Street TORONTO ON M5B 2K3	NE/71.1	2.03	381
210	NPCB	RYERSON POLYTECHNICAL INSTITUTE	350 VICTORIA STREET TORONTO ON M5B 1W7	NE/71.1	2.03	38
210	NPCB	RYERSON POLYTECHNICAL INSTITUTE	350 VICTORIA STREET TORONTO ON M5B 2K3	NE/71.1	2.03	383
210	NPCB	RYERSON POLYTECHNICAL INSTITUTE	350 VICTORIA STREET Toronto ON M5B 2K3	NE/71.1	2.03	384
210	SPL	RYERSON POLYTECHNICAL INSTITUT	350 VICTORIA STREET TORONTO CITY ON M5B 2K3	NE/71.1	2.03	38
211	TANK	Lyonde T W	169 Yonge St Toronto ON	SSE/71.9	-5.01	385
212	EHS		244 Victoria Street Toronto ON M5B 1V8	SE/72.2	-1.71	385
212	EHS		244 Victoria St Toronto ON M5B 1V8	SE/72.2	-1.71	385
212	GEN	Mirvish Productions	244 Victoria Street Toronto ON M5B 1V8	SE/72.2	-1.71	385
212	GEN	Mirvish Productions	244 Victoria Street Toronto ON M5B 1V8	SE/72.2	-1.71	386
213	BORE		ON	NE/72.5	1.69	386
214	EHS		252-258 Victoria Street Toronto ON M5B 1V8	SE/72.6	-1.01	387
215	BORE		ON	SSE/72.8	-5.01	387
216	GEN	Massey Hall Revitalization	178 Victoria Street Toronto ON M5B 1T6	SSE/73.7	-3.01	388
216	RSC		178 VICTORIA STREET, TORONTO, ON M5B 1T7 Toronto ON	SSE/73.7	-3.01	388
217	TANK	Hyslop Estate	14 Shuter St Toronto ON	SSE/73.9	-2.01	389
217	TANK	Hyslop Estate	14 Shuter St Toronto ON	SSE/73.9	-2.01	389
217	TANK	Hyslop Estate	14 Shuter St Toronto ON	SSE/73.9	-2.01	390

Map Key	DB	Company/Site Name	Address	Dir/Dist (m)	Elev Diff (m)	Page Number
218	TANK		38 Gerrard St W Toronto ON M5G 1J5	NW/74.5	-3.06	390
219	GEN	priestly demolition inc.	258 victoria street toronto ON	SE/75.1	-1.01	390
220	WWIS		TORONTO ON	NNW/75.5	9.72	390
221	CA		25 Dundas Street East Toronto ON	SE/78.4	-0.25	393
222	TANK	East	11 Dundas St W Toronto ON M5G 1C4	SSW/79.0	-0.87	394
223	RSC	THE RESIDENCES OF COLLEGE PARK TOWER III INC.	No Municipal Address Available TORONTO ON	NW/79.4	-3.03	394
224	EHS		1 RICHMOND STREET TORONTO ON	SSE/79.5	-5.01	394
225	GEN	GWL Realty Advisors	424 Yonge St. Toronto ON M5B 2H3	NNW/80.8	6.46	395
226	CA	GWL Realty Advisors Inc.	444 Yonge St Toronto ON	NNW/81.3	7.23	395
226	CA	GWL Realty Advisors Inc.	444 Yonge St Toronto ON	NNW/81.3	7.23	395
226	CA	GWL Realty Advisors Inc.	444 Yonge St Toronto ON	NNW/81.3	7.23	396
226	CDRY	Dust Free Services (1985) Ltd	444 YONGE ST. TORONTO ON M5B2H4	NNW/81.3	7.23	396
226	EASR	GWL REALTY ADVISORS INC	424-444 YONGE ST TORONTO ON M5B 2H4	NNW/81.3	7.23	396
226	EBR	GWL Realty Advisors Inc.	444 Yonge Street Toronto M5B 2H4 CITY OF TORONTO ON	NNW/81.3	7.23	396
226	EBR	GWL Realty Advisors Inc.	444 Yonge Street Toronto CITY OF TORONTO ON	NNW/81.3	7.23	397
226	ECA	GWL Realty Advisors Inc.	444 Yonge St Toronto ON M5G 1R8	NNW/81.3	7.23	397
226	ECA	GWL Realty Advisors Inc.	424-444 Yonge St Toronto ON M5B 2H4	NNW/81.3	7.23	397
226	ECA	GWL Realty Advisors Inc.	444 Yonge St Toronto ON L3R 0B8	NNW/81.3	7.23	398
226	ECA	GWL Realty Advisors Inc.	444 Yonge St Toronto ON M5B 2H4	NNW/81.3	7.23	398
226	EHS		444 Yonge St Toronto ON	NNW/81.3	7.23	398
226	GEN	TORONTO COLLEGE PARK LTD.	444 YONGE STREET TORONTO ON M5B 2H4	NNW/81.3	7.23	398
226	GEN	CITY OF TORONTO	444 YONGE ST TORONTO ON M5B 2H4	NNW/81.3	7.23	399
226	GEN	Toronto College Park	444 Yonge Street Toronto ON	NNW/81.3	7.23	399
226	GEN	PHARMA (OUT OF BUSINESS)	444 YONGE STREET TORONTO ON M5B 2H4	NNW/81.3	7.23	399
226	GEN	GWL Realty Advisors Inc	444 Yonge St Toronto ON	NNW/81.3	7.23	400

Map Key	DB	Company/Site Name	Address	Dir/Dist (m)	Elev Diff (m)	Page Number
226	GEN	BLACK PHOTO CORPORATION 05-480	444 YONGE STREET - TORONTO C/O 371 GOUGH ROAD MARKHAM ON L3R 4B6	NNW/81.3	7.23	400
226	GEN	Toronto College Park	444 Yonge Street Toronto ON M5B 2H4	NNW/81.3	7.23	401
226	GEN	BLACK PHOTO CORPORATION	444 YONGE STREET COLLEGE PARK TORONTO ON M5B 2H4	NNW/81.3	7.23	401
226	GEN	Toronto College Park	444 Yonge Street Toronto ON	NNW/81.3	7.23	401
226	GEN	Toronto College Park	444 Yonge Street Toronto ON	NNW/81.3	7.23	402
226	GEN	CITY OF TORONTO	444 YONGE STREET TORONTO ON M5B 3V6	NNW/81.3	7.23	402
226	GEN	BLACK PHOTO CORPORATION	444 YONGE STREET, TORONTO C/O 371 GOUGH ROAD MARKHAM ON L3R 4B6	NNW/81.3	7.23	402
226	GEN	Toronto College Park	444 Yonge Street Toronto ON M5B 2H4	NNW/81.3	7.23	403
226	GEN	Toronto College Park	444 Yonge Street Toronto ON M5B 2H4	NNW/81.3	7.23	403
226	GEN	Toothworks	444 Yonge st Suite m16 Toronto ON M5B2H4	NNW/81.3	7.23	404
226	GEN	Toronto College Park	444 Yonge Street Toronto ON M5B 2H4	NNW/81.3	7.23	404
226	GEN	TORONTO (OUT OF BUSINESS)	444 YONGE STREET TORONTO ON M5B 3V6	NNW/81.3	7.23	405
226	GEN	Toronto College Park	444 Yonge Street Toronto ON M5B 2H4	NNW/81.3	7.23	405
226	GEN	Toothworks	444 Yonge st Suite m16 Toronto ON M5B2H4	NNW/81.3	7.23	406
226	GEN	COLLEGE PARK MANAGEMENT SERVICE	444 YONGE ST. TORONTO ON M5B 2H4	NNW/81.3	7.23	406
226	GEN	PHARMA PLUS DRUGS LTD	444 YONGE STREET TORONTO ON M5B 2H4	NNW/81.3	7.23	406
226	GEN	Toronto College Park	444 Yonge Street Toronto ON	NNW/81.3	7.23	406
226	GEN	PHARMA PLUS DRUGS LTD.	444 YONGE STREET TORONTO ON M5B 2H4	NNW/81.3	7.23	407
226	GEN	TORONTO CITY OF DEPT OF PARKS & RC38-569	444 YONGE STREET, TORONTO C/O 21 ST FLOOR, EAST TOWER CITY HALL TORONTO ON M5H 2S4	NNW/81.3	7.23	407
226	GEN	TORONTO CITY OF DEPT OF PARKS & RC	444 YONGE STREET, TORONTO C/O 21 ST FLOOR, EAST TOWER CITY HALL TORONTO ON M5H 2S4	NNW/81.3	7.23	408
226	GEN	TORONTO (OUT OF BUS) 38-569	444 YONGE STREET, TORONTO C/O 21 ST FLOOR, EAST TOWER CITY HALL TORONTO ON M5H 2S4	NNW/81.3	7.23	408
226	GEN	PHARMA PLUS DRUGS LTD. 31-733	444 YONGE ST., TORONTO C/O 5935 AIRPORT ROAD #500 MISSISSAUGA ON L4V 1W5	NNW/81.3	7.23	408
226	GEN	Toronto College Park	444 Yonge Street Toronto ON M5B 2H4	NNW/81.3	7.23	408
226	GEN	CITY OF TORONTO	444 YONGE ST TORONTO ON M5B 2H4	NNW/81.3	7.23	409
226	GEN	Toothworks	444 Yonge st Suite m16 Toronto ON M5B2H4	NNW/81.3	7.23	410

Map Key	DB	Company/Site Name	Address	Dir/Dist (m)	Elev Diff (m)	Page Number
226	NPRI	GWL REALTY ADVISORS	444 YONGE Street TORONTO ON M5B2H4	NNW/81.3	7.23	410
226	PES	METRO ONTARIO INC O/A METRO/FOOD BASICS # 063	444 YONGE STREET TORONTO ON M5B2H4	NNW/81.3	7.23	412
226	PES	METRO ONTARIO INC O/A METRO/FOOD BASICS # 063	444 Yonge Street Toronto ON M5B 2H4	NNW/81.3	7.23	413
226	SCT	KALUPE JEWELLERY LTD.	444 YONGE ST TORONTO ON M5B 2H4	NNW/81.3	7.23	41
227	GEN	Ryerson University	300 Victoria Street Toronto ON M5B2K3	ENE/81.5	1.22	413
227	GEN	Ryerson University	300 Victoria Street Toronto ON	ENE/81.5	1.22	414
227	GEN	Direct Elevator Service Ltd	300 Victoria Street Toronto ON	ENE/81.5	1.22	414
227	GEN	Ryerson University	300 Victoria Street Toronto ON M5B2K3	ENE/81.5	1.22	414
227	GEN	Ryerson University	300 Victoria Street Toronto ON M5B2K3	ENE/81.5	1.22	414
228	BORE		ON	SSE/82.3	-5.01	414
229	BORE		ON	SSE/82.6	-5.01	415
230	EHS		22 College Street Toronto ON M5G 1K2	NNW/83.4	9.01	415
230	GEN	TORONTO BOARD OF EDUCATION	S.E.E.D. 22 COLLEGE STREET, SUITE 500 TORONTO ON M5G 1K2	NNW/83.4	9.01	416
230	GEN	Centre francophone de Toronto	22 College Street - Main Floor Toronto ON M5G 1K2	NNW/83.4	9.01	416
230	GEN	TORONTO BOARD OF EDUCATION	S. E. E. D. 22 COLLEGE STREET, SUITE 500 TORONTO ON M5G 1K2	NNW/83.4	9.01	416
230	GEN	Centre francophone de Toronto	22 College Street - Main Floor Toronto ON M5G 1K2	NNW/83.4	9.01	417
230	GEN	Centre francophone de Toronto	22 College Street - Main Floor Toronto ON	NNW/83.4	9.01	417
230	GEN	Centre francophone de Toronto	22 College Street - Main Floor Toronto ON M5G 1K2	NNW/83.4	9.01	418
230	GEN	TORONTO BOARD OF EDUCATION 37-862	S.E.E.D. 22 COLLEGE STREET, SUITE 500 TORONTO ON M5G 1K2	NNW/83.4	9.01	418
230	SCT	La Passerelle.I.D.E.	22 College St Suite 202 Toronto ON M5G 1K2	NNW/83.4	9.01	418
231	RSC	The Residences of College Park Tower IV Inc.	No Municipal Address Available, TORONTO ON	NW/83.4	-2.23	419
232	CA	DELTA CHELSEA INN	33 GERRARD STREET WEST TORONTO CITY ON M5G 1Z4	NW/83.9	-3.00	41
232	CA	DELTA CHELSEA INN	33 GERRARD STREET WEST TORONTO CITY ON M5G 1Z4	NW/83.9	-3.00	42
232	CA	DELTA CHELSEA INN	33 GERRARD STREET WEST TORONTO CITY ON M5G 1Z4	NW/83.9	-3.00	42
232	EBR	Delta Chelsea Inn	33 GERRARD STREET WEST, TORONTO CITY Toronto ON	NW/83.9	-3.00	420

Map Key	DB	Company/Site Name	Address	Dir/Dist (m)	Elev Diff (m)	Page Number
232	EHS		33 GERRARD STREET WEST TORONTO ON M5G 1Z4	NW/83.9	-3.00	420
232	GEN	Chelsea Hotel Toronto	33 GERRARD STREET WEST TORONTO ON M5G 1Z4	NW/83.9	-3.00	421
232	GEN	DELTA CHELSEA INN	33 GERRARD STREET WEST TORONTO ON M5G 1Z4	NW/83.9	-3.00	421
232	GEN	Great Eagle Hotels (Canada) Limited	33 GERRARD STREET WEST TORONTO ON M5G 1Z4	NW/83.9	-3.00	422
232	GEN	Great Eagle Hotels (Canada) Limited	33 GERRARD STREET WEST TORONTO ON M5G 1Z4	NW/83.9	-3.00	422
232	GEN	Chelsea Hotel Toronto	33 GERRARD STREET WEST TORONTO ON M5G 1Z4	NW/83.9	-3.00	422
233	TANK	Hermant Percy	254 Victoria St Toronto ON M5B 1V8	SE/84.5	-1.01	423
234	BORE		ON	NNE/84.7	2.97	423
235	EHS		26 Gerrard St. E. Toronto ON M5B 1G3	N/84.8	3.09	424
235	GEN	TORONTO DOMINION BANK	26 GERRARD STREET P.O. BOX #1 TORONTO DOMINION CENTRE TORONTO ON M5K 1A2	N/84.8	3.09	424
235	GEN	TORONTO DOMINION BANK	26 GERRARD STREET TORONTO ON	N/84.8	3.09	424
235	SCT	Toronto's Ronald McDonald	26 Gerrard St E Toronto ON M5B 1G3	N/84.8	3.09	424
236	BORE		ON	NNE/84.9	1.96	425
237	GEN	Toronto Transit Commission	3 Queen Street East Toronto ON M5H 2N5	SSE/85.0	-5.01	425
237	GEN	Toronto Transit Commission	3 Queen Street East Toronto ON M5H 2N5	SSE/85.0	-5.01	425
237	GEN	TORONTO TRANSIT COMMISSION	QUEEN SUBWAY STATION 3 QUEEN STREET EAST TORONTO ON M5H 2N5	SSE/85.0	-5.01	426
237	GEN	TORONTO TRANSIT COMMISSION	3 QUEEN STREET EAST QUEEN SUBWAY STATION TORONTO ON M5H 2N5	SSE/85.0	-5.01	426
237	GEN	Toronto Transit Commission	3 Queen Street East Toronto ON M5H 2N5	SSE/85.0	-5.01	426
238	RSC		460 YONGE STREET, TORONTO, ON M4Y 1W9 Toronto ON	NNW/85.1	10.28	427
239	BORE		ON	NE/85.2	2.03	428
240	GEN	Ryerson University	350/380 Victoria Street Toronto ON M5B 2K3	NNE/85.4	1.96	428
240	GEN	Ryerson University	350/380 Victoria Street Toronto ON	NNE/85.4	1.96	429
240	GEN	Ryerson University	350/380 Victoria Street Toronto ON M5B 2K3	NNE/85.4	1.96	430
240	GEN	Ryerson University	350/380 Victoria Street Toronto ON M5B 2K3	NNE/85.4	1.96	430
241	BORE		ON	NE/85.5	2.01	431

Map Key	DB	Company/Site Name	Address	Dir/Dist (m)	Elev Diff (m)	Page Number
241	TANK		356 Victoria St Toronto ON M5B 1W7	NE/85.5	2.01	431
242	GEN	WORLDS BIGGEST BOOKSTORE 42-471	20 EDWARD STREET TORONTO ON M5G 1C9	W/85.6	-1.07	432
242	GEN	COLES-WORLDS BIGGEST BOOKSTORE 07-172	20 EDWARD ST. TORONTO ON M5G 1C9	W/85.6	-1.07	432
242	GEN	COLES-WORLDS BIGGEST BOOKSTORE	20 EDWARD ST. TORONTO ON M5G 1C9	W/85.6	-1.07	432
243	BORE		ON	ESE/85.7	-0.55	432
244	EHS		26 GERRARD STREET EAST TORONTO ON M5B 1G3	N/86.4	3.01	433
245	ECA	CPPIB US RE-4, Inc.	20 Richmond St E Toronto ON M5C 2W5	SSE/86.9	-5.01	433
246	SPL	CAMPEAU CORP.	REAR OF 464 YONGE STREET LAND DEVELOPERS UNDERGROUND TANK TORONTO CITY ON M4Y 1W9	NNW/87.5	10.03	43
247	BORE		ON	N/87.6	3.02	434
248	BORE		ON	N/87.8	3.02	435
249	BORE		ON	N/87.8	2.87	435
250	EASR	454 YONGE GP INC.	454-468 Yonge ST Toronto ON M4Y 1W9	NNW/89.7	10.28	436
251	BORE		ON	NNW/90.5	10.28	436
252	CA	TORONTO CITY - DUNDAS ST. EAST	VICTORIA ST./QUEEN ST. E. TORONTO CITY ON	SSE/91.0	-5.01	43
252	SPL	CONSUMERS' GAS CO. LTD., THE	QUEEN ST. EAST/VICTORIA ST. NATURAL GAS PIPELINE TORONTO CITY ON	SSE/91.0	-5.01	43
253	WWIS		TORONTO ON	NNW/91.1	10.03	438
253	WWIS		TORONTO ON	NNW/91.1	10.03	440
254	RSC		9 GRENVILLE STREET, TORONTO, ONTARIO M4Y 1A1 Toronto ON	NNW/91.7	10.01	443
255	CA	TORONTO CITY - DWG. #8909-U2 SYPHON	RICHMOND ST.E/YONGE/VICTORIA S TORONTO CITY ON	SSE/92.0	-5.14	44
256	REC	TORONTO HYDRO	VICTORIA ST. SOUTH OF DUNDAS SQUARE TORONTO ON	SE/92.1	-1.01	444
256	REC	TORONTO HYDRO	VICTORIA ST. SOUTH OF DUNDAS SQUARE C/O 14 CARLTON ST. TORONTO ON M5B 1K5	SE/92.1	-1.01	445
257	WWIS		ON	SE/92.3	-3.01	445
258	EHS		1 & 65 Dundas Street West; 2 & 20 Queen Street West; 220 & 250 Yonge Street Toronto ON	S/92.9	-2.01	448
259	CA	Dundas Square	Dundas Sq. from Yonge St. to Victoria St. Toronto ON	ESE/93.3	-1.01	448

Map Key	DB	Company/Site Name	Address	Dir/Dist (m)	Elev Diff (m)	Page Number
259	CA		Dundas Sq. from Yonge St. to Victoria St. Toronto ON	ESE/93.3	-1.01	448
259	SPL	TORONTO HYDRO	DUNDAS/VICTORIA ST. SOUTHWEST CORNER. TRANSFORMER TORONTO CITY ON	ESE/93.3	-1.01	44
259	SPL	TORONTO HYDRO	TORONTO HYDRO VAULT AT VICTORIA STREET AND DUNDAS STREET. TRANSFORMER TORONTO CITY ON	ESE/93.3	-1.01	44
260	EHS		595 Bay St Toronto ON M5G2M8	SW/93.4	-1.02	449
261	GEN	OTIS CANADA INCORPORATED	16 Trinity Toronto ON M5G 1B1	S/93.9	-1.01	450
262	BORE		ON	NNE/94.3	3.09	450
263	TANK	Bear Equipment Co Ltd	42 Gerrard St W Toronto ON M5G 1J5	NW/94.3	-2.49	451
264	RSC	Triforte Building Corporation	25 CARLTON ST, TORONTO, ON, M5B 1L2, ON	N/94.5	6.98	451
265	EHS		595 BAY ST/20 & 40 DUNDAS ST W/306 YONGE ST TORONTO ON	SW/96.3	-1.08	451
266	WWIS		ON	NNW/96.5	10.21	452
266	WWIS		ON	NNW/96.5	10.21	452
267	TANK	Williams [H H]	151 Victoria St Toronto ON	SSE/96.6	-3.01	453
268	GEN	TORONTO HYDRO	VICTORIA ST. SOUTH OF DUNDAS SQUARE C/O 14 CARLTON ST. TORONTO ON M5B 1K5	SE/97.4	-2.01	453
269	EHS		220 & 250 Yonge Street, 1, 55 & 65 Dundas Street West and 2 & 20 Queen Street West Toronto ON M5B2H1	SSW/97.9	-0.44	453
270	EHS		25 Grenville Street & 22 College Street Toronto ON	NNW/98.1	9.70	454
271	EHS		595 Bay St Toronto ON M5G2M8	SW/99.0	-1.08	454
272	TANK	Starkman [M]	205 Victoria St Toronto ON M5B 1T8	SE/99.0	-2.01	454
273	GEN	CANADIAN BANK NOTE CO. LTD. 07-545	20 QUEEN ST. WEST, SUITE 700 PO BOX 49 TORONTO ON M5H 3R3	S/99.3	-4.01	455
273	GEN	CANADIAN BANK NOTE COMPANY LIMITED	20 QUEEN STREET WEST, SUITE 700 TORONTO ON M5H 3R3	S/99.3	-4.01	455
273	GEN	PRICE WATERHOUSE LTD.	20 QUEEN STREET WEST TORONTO ON M5H 3V7	S/99.3	-4.01	455
273	GEN	PRICE WATERHOUSE (OUT OF BUSINESS)	20 QUEEN STREET WEST TORONTO ON M5H 3V7	S/99.3	-4.01	455
273	GEN	CANADIAN BANK NOTE CO. LTD.	20 QUEEN ST. WEST, SUITE 700 TORONTO ON M5H 3R3	S/99.3	-4.01	456
273	GEN	Jarislowsky Fraser Limited	20 Queen Street W. Suite 3100 Toronto ON	S/99.3	-4.01	456
273	NPCB	CADILLAC FAIRVIEW CORPORATION LTD.	20 QUEEN ST W SUITE 400 TORONTO ON M5H 3R3	S/99.3	-4.01	456

Map Key	DB	Company/Site Name	Address	Dir/Dist (m)	Elev Diff (m)	Page Number
273	NPCB	THE CADILLAC FAIRVIEW CORPORATION LIMITED	5TH FLOOR 20 QUEEN SI. W TORONTO ON M5H 3R4	S/99.3	-4.01	456
273	SCT	INTERNATIONAL BUSINESS DIRECTO	20 Queen St W Toronto ON M5H 3R3	S/99.3	-4.01	457
273	SCT	Canadian Bank Note Company	20 Queen St W Box 49 Suite 700 Toronto ON M5H 3R3	S/99.3	-4.01	457
273	SCT	DST CANADA	20 Queen St W Suite 2900 Toronto ON M5H 3R3	S/99.3	-4.01	457
273	SCT	Canadian Bank Note Company, Limited	20 Queen St W Box 49 Suite 700 Toronto ON M5H	S/99.3	-4.01	457
273	SCT	CANADIAN BANK NOTE COMPANY LTD	20 QUEEN ST W SUITE 700 TORONTO ON M5H	S/99.3	-4.01	45
273	SCT	Canadian Bank Note Company Limited	20 Queen St W Suite 700 Toronto ON	S/99.3	-4.01	458
273	SCT	MGM Distribution of Canada	20 Queen St W Suite 3500 Toronto ON	S/99.3	-4.01	458

Executive Summary: Summary By Data Source

ANDR - Anderson's Waste Disposal Sites

A search of the ANDR database, dated 1860s-Present has found that there are 1 ANDR site(s) within approximately 0.10 kilometers of the project property.

Site	Address	Distance (m)	Map Key
461 Yonge St Fill	Toronto ON M5B	67.7	199

BORE - Borehole

A search of the BORE database, dated 1875-Jul 2014 has found that there are 34 BORE site(s) within approximately 0.10 kilometers of the project property.

Site	Address	Distance (m)	Map Key
	ON	7.4	53
	ON	10.0	58
	ON	12.1	65
	ON	18.6	95
	ON	41.0	142
	ON	43.8	145
	ON	46.8	150
	ON	46.8	151
	ON	46.9	152
	ON	47.1	153
	ON	49.8	158
	ON	50.1	159
	ON	53.0	163
	ON	54.8	169

Site	Address	Distance (m)	Map Key
	ON	56.0	170
	ON	56.5	172
	ON	56.7	173
	ON	62.4	187
	ON	63.8	190
	ON	65.9	193
	ON	72.5	213
	ON	72.8	215
	ON	82.3	228
	ON	82.6	229
	ON	84.7	234
	ON	84.9	236
	ON	85.2	239
	ON	85.5	241
	ON	85.7	243
	ON	87.6	247
	ON	87.8	248
	ON	87.8	249
	ON	90.5	251
	ON	94.3	262

CA - Certificates of Approval

A search of the CA database, dated 1985-Oct 30, 2011* has found that there are 26 CA site(s) within approximately 0.10 kilometers of the project property.

Site	Address	Distance (m)	Map Key
METROPOLITAN TORONTO HOUSING CO. LTD.	423 YONGE STREET TORONTO CITY ON M5B 1T2	13.1	70
METRO TORONTO HOUSING CO. LTD.	423 YONGE STREET TORONTO CITY ON M5B 1T2	13.1	70
The Cadillac Fairview Corporation Limited	220 Yonge Street Toronto ON	14.6	76
BG Preeco 7 Ltd.	193 Yonge Street Toronto ON M5B 1M8	22.0	115
	2 Queen Street East Toronto ON M5C 3G7	32.4	134
	2 Queen Street East Toronto ON M5C 3G7	32.4	134
TORONTO CITY	O'KEEFE LANE/GOULD ST. TORONTO CITY ON	42.5	144
The Cadillac Fairview Corporation Limited/ La Corporation Cadillac Fairview Limi	250 Yonge St Toronto ON	44.0	146
CADILLAC FAIRVIEW DUPLICATE	250 YONGE STREET TORONTO CITY ON	44.0	146
CADILLAC FAIRVIEW CORPORATION LTD., THE	250 YONGE ST. TORONTO CITY ON	44.0	146
Ministry of Community Safety and Correctional Services	21 College Street Toronto ON	51.3	161
The Toronto-Dominion Bank	21 College Street, 5th Floor Toronto ON	51.3	161
Her Majesty the Queen in Right of Ontario as Represented by the Minister of Fina	1 Dundas St W Toronto ON	51.6	162
CADILLAC FAIRVIEW CORP.	TORONTO EATON CENTRE TORONTO CITY ON	53.9	166
Ryerson University	350 Victoria Street Toronto ON M5B 2K3	71.1	210
	25 Dundas Street East Toronto ON	78.4	221
GWL Realty Advisors Inc.	444 Yonge St Toronto ON	81.3	226
GWL Realty Advisors Inc.	444 Yonge St Toronto ON	81.3	226
GWL Realty Advisors Inc.	444 Yonge St Toronto ON	81.3	226
DELTA CHELSEA INN	33 GERRARD STREET WEST TORONTO CITY ON M5G 1Z4	83.9	232
DELTA CHELSEA INN	33 GERRARD STREET WEST TORONTO CITY ON M5G 1Z4	83.9	232
DELTA CHELSEA INN	33 GERRARD STREET WEST TORONTO CITY ON M5G 1Z4	83.9	232

Site	Address	Distance (m)	Map Key
TORONTO CITY - DUNDAS ST. EAST	VICTORIA ST./QUEEN ST. E. TORONTO CITY ON	91.0	252
TORONTO CITY - DWG. #8909-U2 SYPHON	RICHMOND ST.E/YONGE/VICTORIA S TORONTO CITY ON	92.0	255
Dundas Square	Dundas Sq. from Yonge St. to Victoria St. Toronto ON	93.3	259
	Dundas Sq. from Yonge St. to Victoria St. Toronto ON	93.3	259

CPU - Certificates of Property Use

A search of the CPU database, dated 1994-Apr 30, 2018 has found that there are 1 CPU site(s) within approximately 0.10 kilometers of the project property.

Site	Address	Distance (m)	Map Key
MOD Developments (197 Yonge) Inc.	197 Yonge Street CITY OF TORONTO ON	11.8	63

DRYCLEANERS - Dry Cleaning Facilities

A search of the DRYCLEANERS database, dated Jan 2004-Dec 2016 has found that there are 1 DRYCLEANERS site(s) within approximately 0.10 kilometers of the project property.

Site	Address	Distance (m)	Map Key
Dust Free Services (1985) Ltd	444 YONGE ST. TORONTO ON M5B2H4	81.3	226

EASR - Environmental Activity and Sector Registry

A search of the EASR database, dated Oct 2011-May 31, 2018 has found that there are 6 EASR site(s) within approximately 0.10 kilometers of the project property.

Site	Address	Distance (m)	Map Key
10 DUNDAS STREET LTD.	10 DUNDAS E ST TORONTO ON M5B 2G9	19.6	102
CARLTON TOWER LIMITED	2 CARLTON ST TORONTO ON M5B 1J3	34.3	136
CPPIB US RE-4, INC.	1 QUEEN ST E TORONTO ON M5C 2W5	47.7	156
TORONTO HYDRO-ELECTRIC SYSTEM LIMITED	14 CARLTON ST TORONTO ON M5B 1K5	70.1	208
GWL REALTY ADVISORS INC	424-444 YONGE ST TORONTO ON M5B 2H4	81.3	226
454 YONGE GP INC.	454-468 Yonge ST Toronto ON M4Y 1W9	89.7	250

EBR - Environmental Registry

A search of the EBR database, dated 1994-Apr 30, 2018 has found that there are 13 EBR site(s) within approximately 0.10 kilometers of the project property.

Site	Address	Distance (m)	Map Key
The Cadillac Fairview Corporation Limited	200 Yonge Street Toronto M5B 2H1 CITY OF TORONTO ON	13.3	72
The Cadillac Fairview Corporation Limited	220 Yonge Street Toronto Ontario M5B 2H1 Toronto ON	14.6	76
10 Dundas Street Limited	10 Dundas Street East Toronto CITY OF TORONTO ON	19.6	102
Carlton Tower Limited	2 Carlton Street Unit 909 Toronto M5B 1J3 CITY OF TORONTO ON	34.3	136
The Toronto-Dominion Bank	21 College Street, 5th Floor Toronto Ontario M9V 1H5 Toronto ON	51.3	161
Kuong Hung	21 Dundas Square Unit 1205 Toronto M5B 1B7 CITY OF TORONTO ON	58.8	175
J.I. Solid Gold Jewellery Ltd.	21 Dundas Square Unit 502 Toronto M5B 1B7 CITY OF TORONTO ON	58.8	175
Fadi Dirani	21 Dundas Square Unit 901 Toronto M5B 1B7 CITY OF TORONTO ON	58.8	175
Agop Makasci	21 Dundas Square Unit 1505 Toronto CITY OF TORONTO ON	58.8	175
24 Gold Group Ltd.	21 Dundas Square Toronto CITY OF TORONTO ON	58.8	175
GWL Realty Advisors Inc.	444 Yonge Street Toronto M5B 2H4 CITY OF TORONTO ON	81.3	226
GWL Realty Advisors Inc.	444 Yonge Street Toronto CITY OF TORONTO ON	81.3	226
Delta Chelsea Inn	33 GERRARD STREET WEST, TORONTO CITY Toronto ON	83.9	232

ECA - Environmental Compliance Approval

A search of the ECA database, dated Oct 2011-May 31, 2018 has found that there are 31 ECA site(s) within approximately 0.10 kilometers of the project property.

Site	Address	Distance (m)	Map Key
GWL Realty Advisors Inc.	424-444 Yonge St Toronto ON	0.9	21
The Cadillac Fairview Corporation Limited	200 Yonge St Eaton Centre Toronto ON M5H 3R4	13.3	72
The Cadillac Fairview Corporation Limited	220 Yonge Street Toronto ON M5H 3R4	14.6	76
10 Dundas Street Ltd.	10 Dundas St E Toronto ON M5B 2G9	19.6	102

Site	Address	Distance (m)	Map Key
Penex Metropolis Ltd.	10 Dundas St E Toronto ON M5V 1J9	19.6	102
BG Preeco 7 Ltd.	193 Yonge Street Toronto ON M5H 3T4	22.0	115
City of Toronto	1 Dundas St E Toronto ON M5H 2N2	22.9	116
City of Toronto	1 Dundas St E Toronto ON M5H 2N2	22.9	116
O & Y Properties Inc.	2 Queen Street East Toronto ON M5X 1B1	32.4	134
O & Y Properties Inc.	2 Queen Street East Toronto ON M5X 1B1	32.4	134
Carlton Tower Limited	2 Carlton St Toronto ON M5B 1J3	34.3	136
The Cadillac Fairview Corporation Limited/ La Corporation Cadillac Fairview	Limitée 250 Yonge St Toronto ON M5H 3R4	44.0	146
Her Majesty the Queen in Right of Ontario as Represented by the Minister of	Finance 1 Dundas St W Toronto ON M7A 1Y7	51.6	162
24 Gold Group Ltd.	21 Dundas Sq Toronto ON	58.8	175
Fadi Dirani	21 Dundas Sq Toronto ON M5B 1B7	58.8	175
J.I. Solid Gold Jewellery Ltd.	21 Dundas Sq Toronto ON M5B 1B7	58.8	175
Kuong Hung	21 Dundas Sq Toronto ON M5B 1B7	58.8	175
Agop Makasci	21 Dundas Sq Toronto ON M5B 1B7	58.8	175
City of Toronto	25 Dundas St E Toronto ON M5V 3C6	59.7	177
24 Gold Group Ltd.	21 Dundas Sq. Toronto City ON	66.2	194
Toronto Hydro-Electric System Limited	14 Carlton St Toronto ON M5B 1K5	70.1	208
Toronto Hydro-Electric System Limited	14 Carlton St Toronto ON M1B 2K4	70.1	208
Ryerson University	350 Victoria Street Toronto ON M5B 2K3	71.1	210
Ryerson University	350 Victoria St Toronto ON M5B 2K3	71.1	210
Ryerson University	350 Victoria St Toronto ON M5B 2K3	71.1	210
Ryerson University	350 Victoria St Toronto ON M5B 2K3	71.1	210

Site	Address	Distance (m)	Map Key
GWL Realty Advisors Inc.	444 Yonge St Toronto ON M5G 1R8	81.3	226
GWL Realty Advisors Inc.	424-444 Yonge St Toronto ON M5B 2H4	81.3	226
GWL Realty Advisors Inc.	444 Yonge St Toronto ON L3R 0B8	81.3	226
GWL Realty Advisors Inc.	444 Yonge St Toronto ON M5B 2H4	81.3	226
CPPIB US RE-4, Inc.	20 Richmond St E Toronto ON M5C 2W5	86.9	245

EHS - ERIS Historical Searches

A search of the EHS database, dated 1999-Feb 28, 2018 has found that there are 83 EHS site(s) within approximately 0.10 kilometers of the project property.

Site	Address	Distance (m)	Map Key
	328 Yonge St. Toronto ON M5B 1R8	0.0	1
	374 - 376 Yonge Street Toronto ON	0.0	6
	275 Yonge Street Toronto ON M5B 1N8	0.0	7
	Northwest corner of Gerrard &Yonge Streets Toronto ON	0.0	8
	407 Yonge Street Toronto ON M5B 1S9	0.0	10
	207 - 209 Yonge Street Toronto ON	0.0	14
	247-251 Yonge St Toronto ON M5B 1N8	0.8	19
	306 Yonge St Toronto ON M5B 1R4	1.1	24
	377 YONGE ST TORONTO ON M5B 1S1	1.3	26
	369 - 371 Yonge Street Toronto ON M5B 1S1	1.7	31
	295 Yonge St Toronto ON	1.8	32
	362 Yonge St. Toronto ON M5B 1S5	2.0	34
	347 Yonge St Toronto ON M5B 1S1	2.6	37
	341-355 Yonge Street Toronto ON	3.1	38

Site	Address	Distance (m)	Map Key
	401 - 405 Yonge Street Toronto ON	3.5	40
	378 Yonge Street Toronto ON M5B 1S6	3.6	41
	435 Yonge St Toronto ON M5B1T3	3.8	43
	424 Yonge Street Toronto ON	6.3	48
	229 Yonge St Toronto ON M5B1N9	6.7	50
	338 Yonge Street Toronto ON M5B 1R8	7.3	52
	338 Yonge St Toronto ON M5B 1R8	7.3	52
	338 Yonge St Toronto ON M5B 1R8	7.3	52
	338 Yonge St Toronto ON M5B1R8	7.3	52
	1 Carlton St Toronto ON M5B1L2	8.0	55
	205 Yonge St. Toronto ON M5B 1N2	12.0	64
	239 Yonge Street Toronto ON	12.5	67
	1-5 Carlton St, 435-439 Yonge St Toronto ON	13.0	69
	193-195 Yonge Street Toronto ON M5B 1M4	13.2	71
	363-385 Yonge Street Toronto ON	15.0	78
	376 Yonge St Toronto ON M5B1S6	15.5	80
	218 Yonge St Toronto ON M5B 2H6	16.2	84
	401 - 407 Yonge Street Toronto ON	16.6	85
	211 Yonge St Toronto ON M5B1M4	16.6	86
	419-429 Yonge St Toronto ON	17.1	89
	229 Yonge Street Toronto ON M5B 1N9	17.4	91
	267 Yonge St Toronto ON M5B1P4	18.1	92
	247 Yonge St Toronto ON M5B 1N8	19.0	98

Site	Address	Distance (m)	Map Key
	247 Yonge Street Toronto ON M5B 1N8	19.0	98
	247 Yonge Street Toronto ON M5B 1N8	19.0	98
	245 Yonge St Toronto ON M5B 1N8	19.3	100
	10 Dundas Street East Toronto ON	19.6	102
	10 Dundas Street East Toronto ON M7A 2A1	19.6	102
	10 Dundas Street East Toronto ON	19.6	102
	415 Yonge Street Toronto ON M5B 2E7	19.9	103
	415 Yonge St Toronto ON M5B 2E7	19.9	103
	415 Yonge Street Toronto ON M5B 2E7	19.9	103
	241 Yonge St Toronto ON M5B1N8	19.9	104
	241 Yonge St Toronto ON M5B1N8	19.9	104
	357 Yonge Street Toronto ON	21.0	108
	331-335 Yonge St Toronto ON	21.3	110
	221 Yonge Street Toronto ON	21.4	112
	385 yonge street toronto ON M5B 1S1	21.6	113
	193 Yonge Street Toronto ON M5B 1M8	22.0	115
	8 Elm Street Toronto ON	25.9	123
	10-20 Edward Street Toronto ON M5G 1C9	29.2	129
	2 Queen St E Toronto ON M5C3G7	32.4	134
	2 Queen St E Toronto ON M5C3G7	32.4	134
	424 Yonge St Toronto ON M5B2H3	34.1	135
	2 Carlton Street Toronto ON	34.3	136
	197-199 Yonge Street Toronto ON	36.8	137

Site	Address	Distance (m)	Map Key
	20 Dundas Street West Toronto ON	41.6	143
	19-21 Dundas Square Toronto ON M5B 1B7	57.2	174
	14 College Street Toronto ON	59.5	176
	1 Queen Street East & 20 Richmond St E Toronto ON	60.9	181
	178 Victoria Street Toronto ON	61.4	183
	252 Victoria St. Toronto ON M5B 0A3	66.6	195
	200 Victoria Street Toronto ON M5B 1V8	69.3	203
	20 Richmond Street East & 1 Queen Street East Toronto ON	69.9	205
	244 Victoria Street Toronto ON M5B 1V8	72.2	212
	244 Victoria St Toronto ON M5B 1V8	72.2	212
	252-258 Victoria Street Toronto ON M5B 1V8	72.6	214
	1 RICHMOND STREET TORONTO ON	79.5	224
	444 Yonge St Toronto ON	81.3	226
	22 College Street Toronto ON M5G 1K2	83.4	230
	33 GERRARD STREET WEST TORONTO ON M5G 1Z4	83.9	232
	26 Gerrard St. E. Toronto ON M5B 1G3	84.8	235
	26 GERRARD STREET EAST TORONTO ON M5B 1G3	86.4	244
	1 & 65 Dundas Street West; 2 & 20 Queen Street West; 220 & 250 Yonge Street Toronto ON	92.9	258
	595 Bay St Toronto ON M5G2M8	93.4	260
	595 BAY ST/20 & 40 DUNDAS ST W/306 YONGE ST TORONTO ON	96.3	265
	220 & 250 Yonge Street, 1, 55 & 65 Dundas Street West and 2 & 20 Queen Street West Toronto ON M5B2H1	97.9	269
	25 Grenville Street & 22 College Street Toronto ON	98.1	270
	595 Bay St Toronto ON M5G2M8	99.0	271

GEN - Ontario Regulation 347 Waste Generators Summary

A search of the GEN database, dated 1986-December 31, 2017 has found that there are 375 GEN site(s) within approximately 0.10 kilometers of the project property.

Site	Address	Distance (m)	Map Key
Summerhill Group Inc.	Yonge and Dundas Square Toronto ON M5B 1J3	0.0	4
JAPAN CAMERA CENTRE-1 HOUR PHOTO-C	2-101B PHASE 1B, TORONTO EATON CENTRE TORONTO ON M5B 2H1	1.6	29
JAPAN CAMERA CENTRE-1 HOUR PHOTO-C22-224	2-101B PHASE 1B, TORONTO EATON CENTRE TORONTO ON M5B 2H1	1.6	29
Quantum Murray LP	341,347,349,351 Yonge St Toronto ON	3.1	38
Sam the Record Man	341,347,349,351 Yonge St Toronto ON M5B 1S1	3.1	38
Quantum Murray LP	341,347,349,351 Yonge St Toronto ON	3.1	38
Medicor Cancer Centres Inc.	4576 -301 Yonge Street Toronto ON M2N 6N4	8.9	56
Medicor Cancer Centres Inc.	4576 -301 Yonge Street Toronto ON M2N 6N4	8.9	56
Medicor Cancer Centres Inc.	4576 -301 Yonge Street Toronto ON M2N 6N4	8.9	56
Medicor Cancer Centres Inc.	4576 -301 Yonge Street Toronto ON M2N 6N4	8.9	56
Bed Bath & Beyond	382 Yonge Street Toronto ON M5B 1S8	8.9	57
Bed Bath & Beyond	382 Yonge Street Toronto ON	8.9	57
Bed Bath & Beyond	382 Yonge Street Toronto ON M5B 1S8	8.9	57
Bed Bath & Beyond	382 Yonge Street Toronto ON M5B 1S8	8.9	57
Bed Bath & Beyond	382 Yonge Street Toronto ON M5B 1S8	8.9	57
TORONTO, CITY OF, PROPERTY DEPT. 37-926	205 YONGE STREET TORONTO ON M5B 1N2	12.0	64
3067485 Nova Scotia Limited	205 Yonge Street Toronto ON	12.0	64
TORONTO, CITY OF, PROPERTY DEPARTMENT	205 YONGE STREET TORONTO ON M5B 1N2	12.0	64
Sears Canada	290 Yonge St. Toronto ON M5B 2C3	12.2	66
Sears Canada	290 Yonge St. Toronto ON M5B 2C3	12.2	66
Sears Canada	290 Yonge St. Toronto ON	12.2	66

Site	Address	Distance (m)	Map Key
Sears Canada	290 Yonge St. Toronto ON M5B 2C3	12.2	66
Sears Canada	290 Yonge St. Toronto ON M5B 2C3	12.2	66
Sears Canada Inc.	290 Yonge Street Toronto ON	12.2	66
Sears Canada	290 Yonge St. Toronto ON M5B 2C3	12.2	66
Sears Canada Inc.	290 Yonge Street Suite #700 Toronto ON	12.2	66
Sears Canada	290 Yonge St. Toronto ON M5B 2C3	12.2	66
Sears Canada	290 Yonge St. Toronto ON M5B 2C3	12.2	66
Yonge Carlton Dental	427 Yonge Street Toronto ON M5B 1L2	12.9	68
Yonge Carlton Dental	427 Yonge Street Toronto ON M5B 1L2	12.9	68
Yonge Carlton Dental	427 Yonge Street Toronto ON M5B 1L2	12.9	68
LEE DEVELOPMENT CORPORATION 24-719	SE CR. OF YONGE & CARLTON STREETS C/O 40 KING ST. W. SUITE 5380 TORONTO ON M5H 3Y2	14.5	75
CADILLAC FAIRVIEW CORPORATION LIMITED	TORONTO EATON CENTRE 220 YONGE STREET, SUITE 110 TORONTO ON M5B 2H1	14.6	76
Otis Canada Inc	220 Yonge Street South Receiving, Orange Section Toronto ON M5B 2H1	14.6	76
CADILLAC FAIRVIEW CORPORATION LIMITED	TORONTO EATON CENTRE 220 YONGE STREET, SUITE 110 TORONTO ON	14.6	76
Paul Goldman Drugs Ltd.	220 YONGE ST, UNIT 1 - 124B Toronto ON M5B 2H1	14.6	76
LensCrafters #910	Eaton Centre 220 Yonge Street, Level 4 Toronto ON	14.6	76
CADILLAC FAIRVIEW CORPORATION LIMITED	TORONTO EATON CENTRE 220 YONGE STREET, SUITE 110 TORONTO ON	14.6	76
ABERCROMBIE & FITCH INC., AND SUBSIDIARIES	220 YONGE STREET SPACE #2-105A TORONTO ON	14.6	76
CADILLAC FAIRVIEW CORPORATION LIMITED	TORONTO EATON CENTRE 220 YONGE STREET, SUITE 110 TORONTO ON	14.6	76
Paul Goldman Drugs Ltd.	220 YONGE ST, UNIT 1 - 124B Toronto ON M5B 2H1	14.6	76
Otis Canada Inc	220 Yonge Street South Receiving, Orange Section Toronto ON M5B 2H1	14.6	76
LensCrafters #910	Eaton Centre 220 Yonge Street, Level 4 Toronto ON M5B 2H1	14.6	76
AFH Canada Stores Co.	220 Yonge Street Toronto ON M5B 2H1	14.6	76

Site	Address	Distance (m)	Map Key
Otis Canada Inc	220 Yonge Street South Receiving, Orange Section Toronto ON	14.6	76
Otis Canada Inc	220 Yonge Street South Receiving, Orange Section Toronto ON M5B 2H1	14.6	76
CADILLAC FAIRVIEW CORP. LTD.	220 YONGE STREET, SUITE 110 TORONTO EATON CENTRE TORONTO ON M5B 2H1	14.6	76
CADILLAC FAIRVIEW CORPORATION LIMITED	TORONTO EATON CENTRE 220 YONGE STREET, SUITE 110 TORONTO ON M5B 2H1	14.6	76
Otis Canada Inc	220 Yonge Street South Receiving, Orange Section Toronto ON M5B 2H1	14.6	76
LensCrafters #910	Eaton Centre 220 Yonge Street, Level 4 Toronto ON M5B 2H1	14.6	76
Express, LLC	220 Yonge Street Toronto ON M5B 2H1	14.6	76
AFH Canada Stores Co.	220 Yonge Street Toronto ON M5B 2H1	14.6	76
CADILLAC FAIRVIEW CORPORATION LIMITED	TORONTO EATON CENTRE 220 YONGE STREET, SUITE 110 TORONTO ON	14.6	76
Otis Canada Inc	220 Yonge Street South Receiving, Orange Section Toronto ON	14.6	76
Otis Canada Inc	220 Yonge Street South Receiving, Orange Section Toronto ON	14.6	76
LensCrafters #910	Eaton Centre 220 Yonge Street, Level 4 Toronto ON M5B 2H1	14.6	76
CADILLAC FAIRVIEW CORPORATION LIMITED	TORONTO EATON CENTRE 220 YONGE STREET, SUITE 110 TORONTO ON M5B 2H1	14.6	76
Otis Canada Inc	220 Yonge Street South Receiving, Orange Section Toronto ON	14.6	76
CADILLAC FAIRVIEW CORPORATION LIMITED	TORONTO EATON CENTRE 220 YONGE STREET, SUITE 110 TORONTO ON M5B 2H1	14.6	76
Otis Canada Inc	220 Yonge Street South Receiving, Orange Section Toronto ON M5B 2H1	14.6	76
ABERCROMBIE & FITCH INC., AND SUBSIDIARIES	220 YONGE STREET SPACE #2-105A TORONTO ON M5B 2H1	14.6	76
Sephora Store #500	Toronto-Eaton Centre 220 Yonge Street Toronto ON M5B 2H1	14.6	76
ASTRAL PHOTO	220 YONGE STREET, TORONTO EATON CENTRE ASTRAL PHOTO IMAGES TORONTO ON M5B 2H1	14.6	76
CADILLAC FAIRVIEW CORPORATION LIMITED	TORONTO EATON CENTRE 220 YONGE STREET, SUITE 110 TORONTO ON M5B 2H1	14.6	76
ASTRAL PHOTO	TORONTO EATON CENTRE 220 YONGE STREET TORONTO ON M5B 2H1	14.6	76
LensCrafters #910	Eaton Centre 220 Yonge Street, Level 4 Toronto ON M5B 2H1	14.6	76
Paul Goldman Drugs Ltd.	220 YONGE ST, UNIT 1 - 124B Toronto ON M5B 2H1	14.6	76

Site	Address	Distance (m)	Map Key
AFH Canada Stores Co.	220 Yonge Street Toronto ON M5B 2H1	14.6	76
Express LLC	220 Yonge Street Toronto ON M5B 2H1	14.6	76
Otis Canada Inc	220 Yonge Street South Receiving, Orange Section Toronto ON M5B 2H1	14.6	76
CADILLAC FAIRVIEW CORPORATION LIMITED	TORONTO EATON CENTRE 220 YONGE STREET, SUITE 110 TORONTO ON M5B 2H1	14.6	76
ABERCROMBIE & FITCH INC., AND SUBSIDIARIES	220 YONGE STREET SPACE #2-105A TORONTO ON	14.6	76
LensCrafters #910	Eaton Centre 220 Yonge Street, Level 4 Toronto ON M5B 2H1	14.6	76
Firstonsite Restoration	220 Yonge Street Toronto ON	14.6	76
TORONTO TRANSIT COMMISSION	3 CARLTON STREET COLLEGE SUBWAY STATION TORONTO ON M5B 1L2	15.8	81
Toronto Transit Commission	3 Carlton Street Toronto ON M5B1J2	15.8	81
Toronto Transit Commission	3 Carlton Street Toronto ON M5B1J2	15.8	81
Toronto Transit Commission	3 Carlton Street Toronto ON M5B1J2	15.8	81
BLACK PHOTO CORPORATION	218 YONGE STREET TORONTO EATON CENTRE TORONTO ON M5B 2H6	16.2	84
The Forzani Group	218 Yonge St. Toronto ON M5B 2H6	16.2	84
BLACK PHOTO CORPORATION	218 YONGE STREET, TORONTO C/O 371 GOUGH ROAD MARKHAM ON M5B 2H6	16.2	84
BLACK PHOTO CORPORATION	TORONTO EATON CENTRE 218 YONGE STREET TORONTO ON M5B 2H6	16.2	84
The Forzani Group	218 Yonge St. Toronto ON M5B 2H6	16.2	84
BLACK PHOTO CORPORATION 05-436	218 YONGE STREET, TORONTO C/O 371 GOUGH ROAD MARKHAM ON M5B 2H6	16.2	84
FGL SPORTS LIMITED	218 Yonge St. Toronto ON M5B 2H6	16.2	84
The Forzani Group	218 Yonge St. Toronto ON	16.2	84
FGL SPORTS LIMITED	218 Yonge St. Toronto ON M5B 2H6	16.2	84
Rexall Pharmacy Group Ltd.	401Yonge Street Toronto ON M5B1S9	16.6	85
Harrison Muir Inc.	401 / Yonge Street Hogg's Hollow Bridge Toronto ON M2N 5L6	16.6	85
Harrison Muir Inc.	401 / Yonge Street Hogg's Hollow Bridge Toronto ON M2N 5L6	16.6	85

Site	Address	Distance (m)	Map Key
Rexall Pharmacy Group Ltd.	401Yonge Street Toronto ON M5B1S9	16.6	85
Quantum Murray LP	341 Yonge Street Toronto ON	16.9	88
Nordstrom Canada Retail, Inc.	260 Yonge St. Toronto ON M5B 2L9	17.2	90
Nordstrom Canada Retail, Inc.	260 Yonge St. Toronto ON M5B 2L9	17.2	90
J.N. CASTING & JEWELLERY LTD.	397968 ONTARIO LTD. 229 YONGE STREET SUITE 421A TORONTO ON M5B 1N9	17.4	91
Andrew Yeh's Pharmacy Ltd.	10 DUNDAS STREET E TORONTO ON M5B 2G9	19.6	102
Andrew Yeh's Pharmacy Ltd.	10 DUNDAS STREET E TORONTO ON M5B 2G9	19.6	102
Andrew Yeh's Pharmacy Ltd.	10 DUNDAS STREET E TORONTO ON M5B 2G9	19.6	102
MIRO Elevators Ltd.	415 Yonge Street Toronto ON M5B 2E7	19.9	103
PRINTLAND PLUS	415 YONGE STREET SUITE 105 TORONTO ON M5B 2E7	19.9	103
DMHC INCORPORATED	415 Yonge Street, Suite 104 Toronto ON M5B 2E7	19.9	103
Ryerson University	415 Yonge Street, 3rd Floor Toronto ON M5B 2E7	19.9	103
Artis Reit Toronto	415 Yonge St. Suite 1802 Toronto ON M5B 2E7	19.9	103
DMHC INCORPORATED	415 Yonge Street, Suite 104 Toronto ON M5B 2E7	19.9	103
DMHC INCORPORATED	415 Yonge Street, Suite 104 Toronto ON	19.9	103
PRINTLAND PLUS 30-656	415 YONGE STREET STE. 105 TORONTO ON M5B 2E7	19.9	103
Ryerson University	415 Yonge Street, 3rd Floor Toronto ON M5B 2E7	19.9	103
DMHC INCORPORATED	415 Yonge Street Suite 104 Toronto ON M5B 2E7	19.9	103
DMHC INCORPORATED	415 Yonge Street, Suite 104 Toronto ON M5B 2E7	19.9	103
DMHC INCORPORATED	415 Yonge Street Suite 104 Toronto ON M5B 2E7	19.9	103
PRINTLAND PLUS	415 YONGE STREET, SUITE 105 TORONTO ON M5B 2E7	19.9	103
DMHC PLUS INC.	415 YONGE ST. UNIT 105 TORONTO ON M5B 2E7	19.9	103
PRINTLAND PLUS	415 YONGE ST., STE. 105 TORONTO ON M5B 2E7	19.9	103

Site	Address	Distance (m)	Map Key
Ryerson University Faculty of Community Services	415 Yonge Street, 3rd Floor Toronto ON M5B 2E7	19.9	103
Ryerson University Capital Projects	341-355 Yonge Street Toronto ON	20.1	106
JAPAN CAMERA (OUT OF BUS) 22-226	333 YONGE ST. TORONTO ON M5B 1R7	20.3	107
JAPAN CAMERA CENTRE-1 HOUR PHOTO-C	333 YONGE ST. TORONTO ON M5B 1R7	20.3	107
CAREER CANADA LIMITED	385 YONGE STREET, 2ND FLOOR TORONTO ON M5B 1S1	21.6	113
St. Michael's hospital	193 Yonge Street Toronto ON M5B1W4	22.0	115
St. Michael's hospital	193 Yonge Street Toronto ON M5B1W4	22.0	115
Elgin Winter Garden Theatre	189 Yonge St. 158 Victoria Street Toronto ON M5B 1M4	24.7	120
CANADIAN IMPERIAL BANK OF COMMERCE	2 COLLEGE STREET WEST TORONTO ON M5G 1K3	29.7	130
CIBC DEVELOPMENT CORPORATION	2 COLLEGE STREET WEST TORONTO ON M5G 1K3	29.7	130
TORONTO TRANSIT COMMISSION	DUNDAS SUBWAY STATION 3 DUNDAS STREET EAST TORONTO ON M5B 1C6	30.9	133
TORONTO TRANSIT COMMISSION	3 Dundas Street East Toronto ON M5B 1C6	30.9	133
TORONTO TRANSIT COMMISSION	3 Dundas Street East Toronto ON M5B 1C6	30.9	133
TORONTO TRANSIT COMMISSION	3 Dundas Street East Toronto ON M5B 1C6	30.9	133
TORONTO TRANSIT COMMISSION	3 Dundas Street East Toronto ON M5B 1C6	30.9	133
TORONTO TRANSIT COMMISSION	3 Dundas Street East Toronto ON	30.9	133
TORONTO TRANSIT COMMISSION	3 Dundas Street East Toronto ON M5B 1C6	30.9	133
TORONTO TRANSIT COMMISSION	3 DUNDAS STREET EAST DUNDAS SUBWAY STATION TORONTO ON M5B 1C6	30.9	133
TORONTO TRANSIT COMMISSION	3 Dundas Street East Toronto ON	30.9	133
TORONTO TRANSIT COMMISSION	3 Dundas Street East Toronto ON	30.9	133
TORONTO TRANSIT COMMISSION	3 Dundas Street East Toronto ON	30.9	133
Toronto Transit Commission	3 Dundas Street East Toronto ON M5B 1C6	30.9	133
BROOKFIELD PROPERTIES CORPORATION	2 QUEEN STREET EAST SUITE 120 TORONTO ON M5C 3G7	32.4	134

Site	Address	Distance (m)	Map Key
NORTHAM REALTY	2 CARLTON STREET SUITE 909 TORONTO ON	34.3	136
Women's Health in Women's Hands CHC	2 Carlton Street, Suite 500 Toronto ON M5B 1J3	34.3	136
NORTHHAM REALITY	2 CARLTON STREET SUITE 909 TORONTO ON	34.3	136
Women's Health in Women's Hands CHC	2 Carlton Street, Suite 500 Toronto ON M5B 1J3	34.3	136
Carlton Tower Limited	2 Carlton St. Suite #909 Toronto ON M5B 1J3	34.3	136
Dr. Scott M. Gillanders and Associates	2 Carlton Street Unit 1320 Toronto ON M5B 1J3	34.3	136
CARLTON DRY CLEANERS	252 1/2 CARLTON STREET TORONTO ON M5A 2L1	34.3	136
NORTHAM REALTY	2 CARLTON STREET SUITE 909 TORONTO ON	34.3	136
NORTHAM REALTY	2 CARLTON STREET SUITE 909 TORONTO ON	34.3	136
Carlton Tower Limited	2 Carlton St. Suite #909 Toronto ON M5B 1J3	34.3	136
ALIVE Holistic Health Clinic	2 Carlton Street, Suite 708 Toronto ON M5B 1J3	34.3	136
2449856 Ontario Ltd.	252 1/2 CARLTON STREET Unit B TORONTO ON M5A 2L3	34.3	136
Women's Health in Women's Hands CHC	2 Carlton Street, Suite 500 Toronto ON M5B 1J3	34.3	136
Women's Health in Women's Hands CHC	2 Carlton Street, Suite 500 Toronto ON M5B 1J3	34.3	136
Women's Health in Women's Hands CHC	2 Carlton Street, Suite 500 Toronto ON M5B 1J3	34.3	136
Carlton Cleaners	252 1/2 CARLTON STREET Unit B TORONTO ON M5A 2L3	34.3	136
ALIVE Holistic Health Clinic	2 Carlton Street, Suite 708 Toronto ON M5B 1J3	34.3	136
Toronto AcuBirthing	2 Carlton St, Unit 804 Toronto ON M5B 1J3	34.3	136
ALIVE Holistic Health Clinic	2 Carlton Street, Suite 708 Toronto ON	34.3	136
Dr. Scott M. Gillanders and Associates	2 Carlton Street Unit 1320 Toronto ON M5B 1J3	34.3	136
DYNACARE LABORATORIES 12-688	KIPLING MEDICAL LABORATORIES DIV. 2 CARLTON STREET, #709 TORONTO ON M5B 1J3	34.3	136
Women's Health in Women's Hands CHC	2 Carlton Street, Suite 500 Toronto ON M5B 1J3	34.3	136
NORTHHAM REALITY	2 CARLTON STREET SUITE 909 TORONTO ON M5B 1J3	34.3	136

Site	Address	Distance (m)	Map Key
ALIVE Holistic Health Clinic	2 Carlton Street, Suite 708 Toronto ON M5B 1J3	34.3	136
ALIVE Holistic Health Clinic	2 Carlton Street, Suite 708 Toronto ON M5B 1J3	34.3	136
DYNACARE LABORATORIES LIMITED	KIPLING MEDICAL LABORATORIES DIVISION 2 CARLTON STREET, UNIT 709 TORONTO ON M5B 1J3	34.3	136
Carlton Tower Limited	2 Carlton St. Suite #909 Toronto ON M5B 1J3	34.3	136
ALIVE Holistic Health Clinic	2 Carlton Street, Suite 708 Toronto ON M5B 1J3	34.3	136
Women's Health in Women's Hands CHC	2 Carlton Street, Suite 500 Toronto ON	34.3	136
Dr. Scott M. Gillanders and Associates	2 Carlton Street Unit 1320 Toronto ON M5B 1J3	34.3	136
Toronto AcuBirthing	2 Carlton St, Unit 804 Toronto ON M5B 1J3	34.3	136
Carlton Cleaners	252 1/2 CARLTON STREET Unit B TORONTO ON M5A 2L3	34.3	136
Women's Health in Women's Hands CHC	2 Carlton Street, Suite 500 Toronto ON M5B 1J3	34.3	136
Carlton Tower Limited	2 Carlton St. Suite #909 Toronto ON M5B 1J3	34.3	136
ALIVE Holistic Health Clinic	2 Carlton Street, Suite 708 Toronto ON M5B 1J3	34.3	136
ALIVE Holistic Health Clinic	2 Carlton Street, Suite 708 Toronto ON M5B 1J3	34.3	136
TORONTO TRANSIT COMMISSION	COLLEGE SUBWAY STATION 9 CARLTON STREET TORONTO ON M5B 1J2	38.9	139
TERANET LAND INFORMATION SERVICES INC	20 DUNDAS STREET WEST, 2ND FLOOR TORONTO ON M5G 2C2	41.6	143
ATRIUM MANAGEMENT INC.	20 DUNDAS STREET WEST, #231 TORONTO ON M5G 2C2	41.6	143
TERANET LAND INFORMATION SERVICES 38-674	INC., PROPERTY MAPPING 20 DUNDAS ST. W., 2ND FLOOR TORONTO ON M5G 2C2	41.6	143
BROOKFIELD REAL ESTATE	20 DUNDAS STREET WEST, #231 ATRIUM ON BAY TORONTO ON M5G 2C2	41.6	143
TERANET LAND INFORMATION SERVICES INC.	20 DUNDAS STREET WEST, 2ND FLOOR TORONTO ON M5G 2C2	41.6	143
HR Developments Inc.	20 DUNDAS STREET WEST, #231 TORONTO ON M5G 2C2	41.6	143
ATRIUM MANAGEMENT INC.	20 DUNDAS STREET WEST, #231 TORONTO ON	41.6	143
HR Developments Inc.	20 DUNDAS STREET WEST, #231 TORONTO ON	41.6	143
ATRIUM MANAGEMENT INC.	20 DUNDAS STREET WEST, #231 TORONTO ON	41.6	143

Site		Address	Distance (m)	Map Key
Otis Canada Inc.		250 Yonge street Toronto ON	44.0	146
PRINTING HOUSE LTD., THE		19 COLLEGE STREET TORONTO ON M5G 2B3	45.8	149
PRINTING HOUSE LTD., THE		19 COLLEGE STREET TORONTO ON M5G 2B3	45.8	149
PRINTING HOUSE LTD., THE		19 COLLEGE STREET TORONTO ON M5G 2B3	45.8	149
CPPIB US RE-4, INC.		One Queen Street East Toronto ON M5C-2W5	47.7	156
CPPIB US RE-4, INC.		One Queen Street East Toronto ON M5C-2W5	47.7	156
CPPIB US RE-4, INC.		One Queen Street East Toronto ON M5C-2W5	47.7	156
OPB Reality Inc.		One Queen Street East Toronto ON	47.7	156
CPPIB US RE-4, INC.		One Queen Street East Toronto ON	47.7	156
OPB Reality Inc.		One Queen Street East Toronto ON	47.7	156
OPB Reality Inc.		One Queen Street East Toronto ON	47.7	156
PHOTOTEXT SERVICES INCORPORATED 31-831		#1 QUEEN STREET EAST TORONTO ON M5C 2X9	47.7	156
BRAMALEA LIMITED	05-763	ONE QUEEN STREET EAST TORONTO ON M5C 2X9	47.7	156
20 VIC Management Inc.		1 Queen Street East, Suite 1925 Toronto ON M5C 2W5	47.7	156
OPB Reality Inc.		One Queen Street East Toronto ON	47.7	156
Dawson Dental Centres		1 Queen Street E. 32101 Toronto ON M5C2W5	47.7	156
Dawson Dental Centres		1 Queen Street E. 32101 Toronto ON M5C2W5	47.7	156
OPB Reality Inc.		One Queen Street East Toronto ON	47.7	156
PHOTOTEXT SERVICES INCORPORATED 31-831		1 QUEEN STREET EAST TORONTO ON M5C 2X9	47.7	156
Queen Street Dental Care		1 Queen Street East, Suite 2101 Toronto ON M5C 2W5	47.7	156
Queen Street Dental Care		1 Queen Street East, Suite 2101 Toronto ON M5C 2W5	47.7	156
20 Vic Management Inc.		One Queen Street East Suite 1925 Toronto ON M5C 2W5	47.7	156
Dawson Dental Centres		1 Queen Street E. 32101 Toronto ON M5C2W5	47.7	156

Site	Address	Distance (m)	Map Key
TORONTO DOMINION BANK	TD BANK CENTRAL COMPUTING FACILITY TD CENTRE, 21 COLLEGE STREET TORONTO ON M5G 2B3	51.3	161
TORONTO DOMINION BANK	TD BANK CENTRAL COMPUTING FACILITY 21 COLLEGE ST. BOX 1 TD CENTRE TORONTO ON M5G 2B3	51.3	161
TORONTO DOMINION BANK 38-327	TD BANK CENTRAL COMPUTING FACILITY 21 COLLEGE ST. BOX 1 TD CENTRE TORONTO ON M5G 2B3	51.3	161
TORONTO, CORPORATION OF THE 38-681	CITY OF, 1 DUNDAS ST. WEST STE. 2600 C/O 100 QUEEN ST. W. 23RD FLOOR TORONTO ON M5H 2N2	51.6	162
TORONTO, CORPORATION OF THE CITY OF	1 DUNDAS STREET WEST SUITE 2600 TORONTO ON M5G 1Z3	51.6	162
Cadillac Fairview Corporation Limited	1 Dundas Street West Toronto ON	51.6	162
COVENANT HOUSE TORONTO	20 GERRARD STREET EAST TORONTO ON M5B 2P3	54.2	167
COVENANT HOUSE TORONTO	20 GERRARD STREET EAST TORONTO ON M5B 2P3	54.2	167
COVENANT HOUSE TORONTO	20 GERRARD STREET EAST TORONTO ON M5B 2P3	54.2	167
COVENANT HOUSE TORONTO	20 GERRARD STREET EAST TORONTO ON M5B 2P3	54.2	167
COVENANT HOUSE TORONTO	20 GERRARD STREET EAST TORONTO ON M5B 2P3	54.2	167
COVENANT HOUSE TORONTO	20 GERRARD STREET EAST TORONTO ON M5B 2P3	54.2	167
COVENANT HOUSE TORONTO	20 GERRARD STREET EAST TORONTO ON M5B 2P3	54.2	167
COVENANT HOUSE TORONTO	20 GERRARD STREET EAST TORONTO ON	54.2	167
COVENANT HOUSE TORONTO	20 GERRARD STREET EAST TORONTO ON M5B 2P3	54.2	167
COVENANT HOUSE TORONTO	20 GERRARD STREET EAST TORONTO ON M5B 2P3	54.2	167
Toronto Parking Authority	25 Dundas Street East Toronto ON M5B 1C6	59.7	177
TORONTO, CITY OF	10-12 SHUTER STREET TORONTO ON	62.2	185
TORONTO, CITY OF 37-937	10-12 SHUTER STREET C/O 100 QUEEN STREET WEST, CITY HALL TORONTO ON M5H 2N2	62.2	185
LifeLabs LP	14 College Street Toronto ON M5G1K2	62.6	188
BCLL Medical Group	14 College Street Suite 301 Toronto ON	62.6	188
BCLL Medical Group	14 College Street Suite 301 Toronto ON M5G1K2	62.6	188
LifeLabs LP	14 College Street Toronto ON	62.6	188

Site	Address	Distance (m)	Map Key
BCLL Medical Group	14 College Street Suite 301 Toronto ON	62.6	188
Dr Tilley, Dr Chang, Dr Crouzat	14 college street Suite 601 Toronto ON M5G1K2	62.6	188
BCLL Medical Group	14 College Street Suite 301 Toronto ON M5G1K2	62.6	188
Maple Leaf Research	14 College Street Suite #403 Toronto ON M5G 1K2	62.6	188
Dr Tilley, Dr Chang, Dr Crouzat	14 college street Suite 601 Toronto ON M5G1K2	62.6	188
LifeLabs LP	14 College Street Toronto ON	62.6	188
Dr Tilley, Dr Chang, Dr Crouzat	14 college street Suite 601 Toronto ON M5G1K2	62.6	188
Maple Leaf Research	14 College Street Suite #403 Toronto ON M5G 1K2	62.6	188
Maple Leaf Research	14 College Street Suite #403 Toronto ON M5G 1K2	62.6	188
LifeLabs LP	14 College Street Toronto ON M5G1K2	62.6	188
Maple Leaf Research	14 College Street Suite #403 Toronto ON	62.6	188
Maple Leaf Research	14 College Street Suite #403 Toronto ON	62.6	188
BCLL Medical Group	14 College Street Suite 301 Toronto ON M5G1K2	62.6	188
LifeLabs LP	14 College Street Toronto ON M5G1K2	62.6	188
Maple Leaf Research	14 College Street Suite #403 Toronto ON M5G 1K2	62.6	188
LifeLabs LP	14 College Street Toronto ON M5G1K2	62.6	188
Dr Tilley, Dr Chang, Dr Crouzat	14 college street Suite 601 Toronto ON M5G1K2	62.6	188
BCLL Medical Group	14 College Street Suite 301 Toronto ON M5G1K2	62.6	188
H. Pandya Drugs Ltd.	465 YONGE ST Toronto ON M4Y 1X4	63.4	189
H. Pandya Drugs Ltd.	465 YONGE ST Toronto ON M4Y 1X4	63.4	189
H. Pandya Drugs Ltd.	465 YONGE ST Toronto ON M4Y 1X4	63.4	189
Pharmx Rexall Drug Stores Ltd	159 Yonge Street Toronto ON M5C 1X7	64.0	191
Pharmx Rexall Drug Stores Ltd	159 Yonge Street Toronto ON M5C 1X7	64.0	191

Site	Address	Distance (m)	Map Key
Rexall Pharmacy Group Ltd.	159 Yonge Street Toronto ON M5C 1X7	64.0	191
Rexall Pharmacy Group Ltd.	159 Yonge Street Toronto ON M5C 1X7	64.0	191
Toronto Transit Commission	21 Granby Street Toronto ON M3B 1H8	65.6	192
ONTARIO HERITAGE FOUNDATION 29-636	ELGIN & WINTER GARDEN THEATRE CENTRE 158 VICTORIA STREET TORONTO ON M5B 1T6	66.8	196
Ryerson University	350/380 Victoria Street Toronto ON M5B 2K3	66.8	197
St Michaels Hospital	21 Mcgill Street Toronto ON	68.5	201
St Michaels Hospital	21 Mcgill Street Toronto ON	68.5	201
St Michaels Hospital	21 Mcgill Street Toronto ON M5B 1H3	68.5	201
St Michaels Hospital	21 Mcgill Street Toronto ON M5B 1H3	68.5	201
St Michaels Hospital	21 Mcgill Street Toronto ON M5B 1H3	68.5	201
St Michaels Hospital	21 Mcgill Street Toronto ON M5B 1H3	68.5	201
NORTHERN ELEVATOR SERVICE LIMITED	21 GERRARD STREET, TORONTO C/O 67 COMMANDER BLVD. SCARBOROUGH ON M1S 3M7	68.9	202
RYERSON POLYTECHNICAL INSTITUTE	21 GERRARD ST., TORONTO ON H5B 2K3	68.9	202
PANTAGES SUITES HOTEL	200 VICTORIA STREET TORONTO ON M5B 1V8	69.3	203
TSCC 1611 & TSCC 1618	210 Victoria Street 5th Floor Toronto ON M5B 2R3	69.3	204
Boris So Medicine Professional Corporation	157 Yonge St Toronto ON M5C 1X7	69.9	206
Boris So Medicine Professional Corporation	157 Yonge St Toronto ON M5C 1X7	69.9	206
Boris So Medicine Professional Corporation	157 Yonge St Toronto ON M5C 1X7	69.9	206
TORONTO HYDRO-ELECTRIC COMMISSION	14 CARLTON STREET TORONTO ON M5B 1K5	70.1	208
TORONTO HYDRO-ELECTRIC SYSTEM LTD.	14 CARLTON STREET TORONTO ON M5B 1K5	70.1	208
TORONTO HYDRO-ELECTRIC SYSTEM LTD.	14 CARLTON STREET TORONTO ON M5B 1K5	70.1	208
TORONTO HYDRO-ELECTRIC SYSTEM LTD.	14 CARLTON STREET TORONTO ON	70.1	208
TORONTO HYDRO	14 CARLTON STREET TORONTO ON M5B 1K5	70.1	208

Site		Address	Distance (m)	Map Key
TORONTO HYDRO		VAULTS, MANHOLES & SPILL SITES CITY OF TORONTO, C/O 14 CARLTON STREET TORONTO ON M5B 1K5	70.1	208
TORONTO HYDRO	37-167	VAULTS, MANHOLES & SPILL SITES CITY OF TORONTO, C/O 14 CARLTON STREET TORONTO ON M5B 1K5	70.1	208
TORONTO HYDRO-ELECTRIC SYSTEM LTD.		14 CARLTON STREET TORONTO ON M5B 1K5	70.1	208
TORONTO HYDRO-ELECTRIC SYSTEM LTD.		14 CARLTON STREET TORONTO ON M5B 1K5	70.1	208
TORONTO HYDRO-ELECTRIC COMMISSION 37-846		14 CARLTON STREET TORONTO ON M5B 1K5	70.1	208
TORONTO HYDRO	37-167	VAULTS, MANHOLES & SPILL SITES TORONTO ON M5B 1K5	70.1	208
TORONTO HYDRO-ELECTRIC SYSTEM LTD.		14 CARLTON STREET TORONTO ON M5B 1K5	70.1	208
TORONTO HYDRO-ELECTRIC SYSTEM LTD.		14 CARLTON STREET TORONTO ON M5B 1K5	70.1	208
TORONTO HYDRO-ELECTRIC SYSTEM LTD.		VAULTS, MANHOLES & SPILL SITES TORONTO ON M4M 3N7	70.1	208
TORONTO HYDRO		C/O 14 CARLTON STREET VAULT MAITLAND & JARVIS LOCATION #4539 TORONTO ON M5B 1K5	70.1	208
TORONTO HYDRO-ELECTRIC SYSTEM LTD.		14 CARLTON STREET TORONTO ON M5B 1K5	70.1	208
TORONTO HYDRO		VAULTS, MANHOLES & SPILL SITES TORONTO ON M5B 1K5	70.1	208
TORONTO HYDRO COMMISSION		14 CARLTON ST. TORONTO ON M5B 1K5	70.1	208
TORONTO HYDRO-ELECTRIC SYSTEM LTD.		14 CARLTON STREET TORONTO ON M5B 1K5	70.1	208
TORONTO HYDRO-ELECTRIC SYSTEM LTD.		14 CARLTON STREET TORONTO ON M5B 1K5	70.1	208
DELTA CHELSEA INN		22 ELM STREET AND 33 GERRARD STREET WEST TORONTO ON	70.9	209
DELTA CHELSEA INN		22 ELM STREET/33 GERRARD STREET WEST TORONTO ON M5G 1Z4	70.9	209
Ryerson University		350 Victoria Street TORONTO ON M5B 2K3	71.1	210
MATTAMY ATHLETIC CENTER		350 VICTORIA STREET TORONTO ON M5B 2K3	71.1	210
Ryerson University		350 Victoria Street TORONTO ON M5B 2K3	71.1	210
Ryerson University		350 Victoria Street TORONTO ON M5B 2K3	71.1	210
Ryerson University		350/380 Victoria Street Toronto ON	71.1	210
Ryerson University		350 Victoria Street TORONTO ON	71.1	210

Site	Address	Distance (m)	Map Key
RYERSON POLYTECHNICAL INSTITUTE	APPLIED CHEMICAL & BIOLOGICAL SCIENCES 350 VICTORIA STREET TORONTO ON M5B 2K3	71.1	210
RYERSON UNIVERSITY	350 VICTORIA STREET TORONTO ON M5B 2K3	71.1	210
RYERSON POLYTECHNIC UNIVERSITY	350 VICTORIA STREET TORONTO ON M5B 2K3	71.1	210
Ryerson University EHS	350 Victoria Street TORONTO ON M5B 2K3	71.1	210
Mirvish Productions	244 Victoria Street Toronto ON M5B 1V8	72.2	212
Mirvish Productions	244 Victoria Street Toronto ON M5B 1V8	72.2	212
Massey Hall Revitalization	178 Victoria Street Toronto ON M5B 1T6	73.7	216
priestly demolition inc.	258 victoria street toronto ON	75.1	219
GWL Realty Advisors	424 Yonge St. Toronto ON M5B 2H3	80.8	225
TORONTO COLLEGE PARK LTD.	444 YONGE STREET TORONTO ON M5B 2H4	81.3	226
CITY OF TORONTO	444 YONGE ST TORONTO ON M5B 2H4	81.3	226
Toronto College Park	444 Yonge Street Toronto ON	81.3	226
PHARMA (OUT OF BUSINESS)	444 YONGE STREET TORONTO ON M5B 2H4	81.3	226
GWL Realty Advisors Inc	444 Yonge St Toronto ON	81.3	226
BLACK PHOTO CORPORATION 05-480	444 YONGE STREET - TORONTO C/O 371 GOUGH ROAD MARKHAM ON L3R 4B6	81.3	226
Toronto College Park	444 Yonge Street Toronto ON M5B 2H4	81.3	226
BLACK PHOTO CORPORATION	444 YONGE STREET COLLEGE PARK TORONTO ON M5B 2H4	81.3	226
Toronto College Park	444 Yonge Street Toronto ON	81.3	226
Toronto College Park	444 Yonge Street Toronto ON	81.3	226
CITY OF TORONTO	444 YONGE STREET TORONTO ON M5B 3V6	81.3	226
BLACK PHOTO CORPORATION	444 YONGE STREET, TORONTO C/O 371 GOUGH ROAD MARKHAM ON L3R 4B6	81.3	226
Toronto College Park	444 Yonge Street Toronto ON M5B 2H4	81.3	226
Toronto College Park	444 Yonge Street Toronto ON M5B 2H4	81.3	226

Site	Address	Distance (m)	Map Key
Toothworks	444 Yonge st Suite m16 Toronto ON M5B2H4	81.3	226
Toronto College Park	444 Yonge Street Toronto ON M5B 2H4	81.3	226
TORONTO (OUT OF BUSINESS)	444 YONGE STREET TORONTO ON M5B 3V6	81.3	226
Toronto College Park	444 Yonge Street Toronto ON M5B 2H4	81.3	226
Toothworks	444 Yonge st Suite m16 Toronto ON M5B2H4	81.3	226
COLLEGE PARK MANAGEMENT SERVICE	444 YONGE ST. TORONTO ON M5B 2H4	81.3	226
PHARMA PLUS DRUGS LTD	444 YONGE STREET TORONTO ON M5B 2H4	81.3	226
Toronto College Park	444 Yonge Street Toronto ON	81.3	226
PHARMA PLUS DRUGS LTD.	444 YONGE STREET TORONTO ON M5B 2H4	81.3	226
TORONTO CITY OF DEPT OF PARKS & RC38-569	444 YONGE STREET, TORONTO C/O 21 ST FLOOR, EAST TOWER CITY HALL TORONTO ON M5H 2S4	81.3	226
TORONTO CITY OF DEPT OF PARKS & RC	444 YONGE STREET, TORONTO C/O 21 ST FLOOR, EAST TOWER CITY HALL TORONTO ON M5H 2S4	81.3	226
TORONTO (OUT OF BUS) 38-569	444 YONGE STREET, TORONTO C/O 21 ST FLOOR, EAST TOWER CITY HALL TORONTO ON M5H 2S4	81.3	226
PHARMA PLUS DRUGS LTD. 31-733	444 YONGE ST., TORONTO C/O 5935 AIRPORT ROAD #500 MISSISSAUGA ON L4V 1W5	81.3	226
Toronto College Park	444 Yonge Street Toronto ON M5B 2H4	81.3	226
CITY OF TORONTO	444 YONGE ST TORONTO ON M5B 2H4	81.3	226
Toothworks	444 Yonge st Suite m16 Toronto ON M5B2H4	81.3	226
Ryerson University	300 Victoria Street Toronto ON M5B2K3	81.5	227
Ryerson University	300 Victoria Street Toronto ON	81.5	227
Direct Elevator Service Ltd	300 Victoria Street Toronto ON	81.5	227
Ryerson University	300 Victoria Street Toronto ON M5B2K3	81.5	227
Ryerson University	300 Victoria Street Toronto ON M5B2K3	81.5	227
TORONTO BOARD OF EDUCATION	S.E.E.D. 22 COLLEGE STREET, SUITE 500 TORONTO ON M5G 1K2	83.4	230
Centre francophone de Toronto	22 College Street - Main Floor Toronto ON M5G 1K2	83.4	230

Site	Address	Distance (m)	Map Key
TORONTO BOARD OF EDUCATION	S. E. E. D. 22 COLLEGE STREET, SUITE 500 TORONTO ON M5G 1K2	83.4	230
Centre francophone de Toronto	22 College Street - Main Floor Toronto ON M5G 1K2	83.4	230
Centre francophone de Toronto	22 College Street - Main Floor Toronto ON	83.4	230
Centre francophone de Toronto	22 College Street - Main Floor Toronto ON M5G 1K2	83.4	230
TORONTO BOARD OF EDUCATION 37-862	S.E.E.D. 22 COLLEGE STREET, SUITE 500 TORONTO ON M5G 1K2	83.4	230
Chelsea Hotel Toronto	33 GERRARD STREET WEST TORONTO ON M5G 1Z4	83.9	232
DELTA CHELSEA INN	33 GERRARD STREET WEST TORONTO ON M5G 1Z4	83.9	232
Great Eagle Hotels (Canada) Limited	33 GERRARD STREET WEST TORONTO ON M5G 1Z4	83.9	232
Great Eagle Hotels (Canada) Limited	33 GERRARD STREET WEST TORONTO ON M5G 1Z4	83.9	232
Chelsea Hotel Toronto	33 GERRARD STREET WEST TORONTO ON M5G 1Z4	83.9	232
TORONTO DOMINION BANK	26 GERRARD STREET P.O. BOX #1 TORONTO DOMINION CENTRE TORONTO ON M5K 1A2	84.8	235
TORONTO DOMINION BANK	26 GERRARD STREET TORONTO ON	84.8	235
Toronto Transit Commission	3 Queen Street East Toronto ON M5H 2N5	85.0	237
Toronto Transit Commission	3 Queen Street East Toronto ON M5H 2N5	85.0	237
TORONTO TRANSIT COMMISSION	QUEEN SUBWAY STATION 3 QUEEN STREET EAST TORONTO ON M5H 2N5	85.0	237
TORONTO TRANSIT COMMISSION	3 QUEEN STREET EAST QUEEN SUBWAY STATION TORONTO ON M5H 2N5	85.0	237
Toronto Transit Commission	3 Queen Street East Toronto ON M5H 2N5	85.0	237
Ryerson University	350/380 Victoria Street Toronto ON M5B 2K3	85.4	240
Ryerson University	350/380 Victoria Street Toronto ON M5B 2K3	85.4	240
Ryerson University	350/380 Victoria Street Toronto ON M5B 2K3	85.4	240
Ryerson University	350/380 Victoria Street Toronto ON	85.4	240
WORLDS BIGGEST BOOKSTORE 42-471	20 EDWARD STREET TORONTO ON M5G 1C9	85.6	242
COLES-WORLDS BIGGEST BOOKSTORE 07-172	20 EDWARD ST. TORONTO ON M5G 1C9	85.6	242

Site	Address	Distance (m)	Map Key
COLES-WORLDS BIGGEST BOOKSTORE	20 EDWARD ST. TORONTO ON M5G 1C9	85.6	242
OTIS CANADA INCORPORATED	16 Trinity Toronto ON M5G 1B1	93.9	261
TORONTO HYDRO	VICTORIA ST. SOUTH OF DUNDAS SQUARE C/O 14 CARLTON ST. TORONTO ON M5B 1K5	97.4	268
CANADIAN BANK NOTE CO. LTD. 07-545	20 QUEEN ST. WEST, SUITE 700 PO BOX 49 TORONTO ON M5H 3R3	99.3	273
CANADIAN BANK NOTE COMPANY LIMITED	20 QUEEN STREET WEST, SUITE 700 TORONTO ON M5H 3R3	99.3	273
PRICE WATERHOUSE LTD.	20 QUEEN STREET WEST TORONTO ON M5H 3V7	99.3	273
PRICE WATERHOUSE (OUT OF BUSINESS)	20 QUEEN STREET WEST TORONTO ON M5H 3V7	99.3	273
CANADIAN BANK NOTE CO. LTD.	20 QUEEN ST. WEST, SUITE 700 TORONTO ON M5H 3R3	99.3	273
Jarislowsky Fraser Limited	20 Queen Street W. Suite 3100 Toronto ON	99.3	273

HINC - TSSA Historic Incidents

A search of the HINC database, dated 2006-June 2009* has found that there are 5 HINC site(s) within approximately 0.10 kilometers of the project property.

Site	Address	Distance (m)	Map Key
	348A YONGE STREET TORONTO ON M5B 1S5	0.0	5
	211 YONGE STREET TORONTO ON M5B 1M4	16.6	86
	7 DUNDAS SQUARE [southeast corner] TORONTO ON	28.6	128
	14 ELM STREET TORONTO ON M5G 1G7	60.2	178
	14 CARLTON STREET TORONTO ON M5B 1K5	70.1	208

INC - TSSA Incidents

A search of the INC database, dated Feb 28, 2017 has found that there are 4 INC site(s) within approximately 0.10 kilometers of the project property.

Site	Address	Distance (m)	Map Key
	220 YONGE STREET, TORONTO ON	14.6	76
	401 YONGE STREET, TORONTO ON	16.6	85

Site	Address	Distance (m)	Map Key
	10 Edward Street, Toronto ON	29.2	129
	380 VICTORIA STREET, TORONTO ON	66.8	197

NPCB - National PCB Inventory

A search of the NPCB database, dated 1988-2008* has found that there are 18 NPCB site(s) within approximately 0.10 kilometers of the project property.

Site	Address	Distance (m)	Map Key
KARRUM AMUSEMENTS LTD	331-333 YONGE STREET TORONTO ON M5B 1R7	2.6	36
CITY OF TORONTO	205 YONGE ST TORONTO ON M5B 1M4	12.0	64
CITY OF TORONTO	205 YONGE STREET TORONTO ON M5B 1N2	12.0	64
HMV TORONTO SUPERSTORE	333 YONGE STREET #331 TORONTO ON M5B 1R7	20.3	107
CADILLAC FAIRVIEW CORPORATION LTD.	1 DUNDAS STREET Toronto ON	22.9	116
CANADA POST	SUITE 700, YORK DIVISION; 1 DUNDAS STREET DON MILLS POST OFFICE; 169 DONWAY WEST TORONTO ON M5G 2L5	51.6	162
CADILLAC FAIRVIEW CORPORATION LTD.	1 DUNDAS STREET TORONTO ON M5G 1Z3	51.6	162
CADILLAC FAIRVIEW CORPORATION LTD	1 DUNDAS ST W TORONTO ON M5G 1Z3	51.6	162
CADILLAC FAIRVIEW CORPORATION LTD.	EATON CENTRE TORONTO ON	54.2	168
CADILLAC FAIRVIEW CORPORATION LTD.	EATON CENTRE TORONTO ON M5B 2H1	54.2	168
CADILLAC FAIRVIEW CORPORATION LTD.	EATON CENTRE Toronto ON	54.2	168
TORONTO HYDRO ELECTRIC SYSTEM	14 CARLETON STREET TORONTO ON M5B 1K5	70.1	208
TORONTO HYDRO ELECTRIC SYSTEM	14 CARLTON STREET TORONTO ON M5B 1K5	70.1	208
RYERSON POLYTECHNICAL INSTITUTE	350 VICTORIA STREET TORONTO ON M5B 1W7	71.1	210
RYERSON POLYTECHNICAL INSTITUTE	350 VICTORIA STREET TORONTO ON M5B 2K3	71.1	210
RYERSON POLYTECHNICAL INSTITUTE	350 VICTORIA STREET Toronto ON M5B 2K3	71.1	210
CADILLAC FAIRVIEW CORPORATION LTD.	20 QUEEN ST W SUITE 400 TORONTO ON M5H 3R3	99.3	273

Site	Address	Distance (m)	Map Key
THE CADILLAC FAIRVIEW CORPORATION LIMITED	5TH FLOOR 20 QUEEN SI. W TORONTO ON M5H 3R4	99.3	273

NPRI - National Pollutant Release Inventory

A search of the NPRI database, dated 1993-May 2017 has found that there are 8 NPRI site(s) within approximately 0.10 kilometers of the project property.

Site	Address	Distance (m)	Map Key
THE CADILLAC FAIRVIEW	220 YONGE Street SUITE 110 TORONTO ON M5B2H1	0.0	15
THE CADILLAC FAIRVIEW	220 YONGE Street SUITE 110 TORONTO ON M5B2H1	0.0	15
BENTALL REAL ESTATE SERVICES	193 YONGE Street TORONTO ON M5B1M8	22.0	115
O&Y ENTERPRISE	2 QUEEN Street East TORONTO ON M5C3G7	32.4	134
BROOKFIELD PROPERTIES	20 DUNDAS Street West SUITE 595 TORONTO ON M5G2C2	41.6	143
THESL	ON M5B1K5	68.5	200
THESL	14 CARLTON STREET NOT AVAILABLE TORONTO ON M5B1K5	70.1	208
GWL REALTY ADVISORS	444 YONGE Street TORONTO ON M5B2H4	81.3	226

OPCB - Inventory of PCB Storage Sites

A search of the OPCB database, dated 1987-Oct 2004; 2012-Dec 2013 has found that there are 9 OPCB site(s) within approximately 0.10 kilometers of the project property.

Site	Address	Distance (m)	Map Key
KARRUM AMUSEMENTS LTD	331-333 YONGE STREET TORONTO ON M5B 1R7	2.6	36
HMV TORONTO SUPERSTORE	331-333 YONGE STREET TORONTO FAX 586-0819 ON M5B 1R7	2.6	36
KARRUM AMUSEMENTS LTD	331-333 YONGE STREET TORONTO ON M5B 1R7	2.6	36
KARRUM AMUSEMENTS LTD	331-333 YONGE STREET TORONTO ON M5B 1R7	2.6	36
CITY OF TORONTO	205 YONGE STREET TORONTO ON M5B 1N2	12.0	64
CITY OF TORONTO	205 YONGE STREET TORONTO ON M5B 1N2	12.0	64
CITY OF TORONTO	205 YONGE STREET TORONTO ON M5B 1N2	12.0	64

Site	Address	Distance (m)	Map Key
CITY OF TORONTO	205 YONGE STREET TORONTO ON M5B 1N2	12.0	64
CITY OF TORONTO	205 YONGE STREET TORONTO ON M5B 1N2	12.0	64

PAP - Canadian Pulp and Paper

A search of the PAP database, dated 1999, 2002, 2004, 2005, 2009-2014 has found that there are 2 PAP site(s) within approximately 0.10 kilometers of the project property.

Site	Address	Distance (m)	Map Key
Association of Canadian Ergonomists/Association Canadienne D'Ergonomie	2 Carlton St Suite 1304 Toronto ON M5B 1J3	34.3	136
B.I.& I. Technical Services	250 Yonge St Floor 30 Toronto ON M5B 2L7	44.0	146

PES - Pesticide Register

A search of the PES database, dated 1988-Mar 2018 has found that there are 15 PES site(s) within approximately 0.10 kilometers of the project property.

Site	Address	Distance (m)	Map Key
SHOPPERS DRUG MART #0824 (EATON CENTRE)	220 YONGE ST TORONTO ON M5B 2H1	14.6	76
ZIEDENBERG DRUGS LIMITED	EATON CENTER 220 YONGE STREET TORONTO ON M5B 2H1	14.6	76
SHOPPERS DRUG MART #0824 (EATON CENTRE)	220 YONGE ST TORONTO ON M5B 2H1	14.6	76
SHOPPERS DRUG MART #0824 (EATON CENTRE)	220 YONGE ST TORONTO ON M5B2H1	14.6	76
SHOPPERS DRUG MART	10 DUNDAS ST E TORONTO ON M5B 2G9	19.6	102
SHOPPERS DRUG MART	10 DUNDAS ST E TORONTO ON M5B2G9	19.6	102
SHOPPERS DRUG MART	10 DUNDAS ST E TORONTO ON M5B 2G9	19.6	102
SHOPPERS DRUG MART	10 DUNDAS ST E TORONTO ON M5B 2G9	19.6	102
H. PANDYA DRUGS LTD SHOPPERS DRUG MART 943	465 YONGE ST TORONTO ON M4Y1X4	63.4	189
SHOPPERS DRUG MART #0943 (CARLTON PLACE)	465 YONGE ST TORONTO ON M4Y 1X4	63.4	189
SHOPPERS DRUG MART #0943 (CARLTON PLACE)	465 YONGE ST TORONTO ON M4Y 1X4	63.4	189
H. PANDYA DRUGS LTD SHOPPERS DRUG MART 943	465 YONGE ST TORONTO ON M4Y 1X4	63.4	189

Site	Address	Distance (m)	Map Key
H. PANDYA DRUGS LTD SHOPPERS DRUG MART 943	465 YONGE ST TORONTO ON M4Y 1X4	63.4	189
METRO ONTARIO INC O/A METRO/FOOD BASICS # 063	444 Yonge Street Toronto ON M5B 2H4	81.3	226
METRO ONTARIO INC O/A METRO/FOOD BASICS # 063	444 YONGE STREET TORONTO ON M5B2H4	81.3	226

PINC - TSSA Pipeline Incidents

A search of the PINC database, dated Feb 28, 2017 has found that there are 1 PINC site(s) within approximately 0.10 kilometers of the project property.

Site	Address	Distance (m)	Map Key
	5 ELM STREET, TORONTO ON	23.7	117

PTTW - Permit to Take Water

A search of the PTTW database, dated 1994-Apr 30, 2018 has found that there are 1 PTTW site(s) within approximately 0.10 kilometers of the project property.

Site	Address	Distance (m)	Map Key
C & M McNally Engineering Corp.	ON	10.9	61

REC - Ontario Regulation 347 Waste Receivers Summary

A search of the REC database, dated 1986-2016 has found that there are 4 REC site(s) within approximately 0.10 kilometers of the project property.

Site	Address	Distance (m)	Map Key
TORONTO HYDRO	14 CARLTON STREET TORONTO ON M5B 1K5	70.1	208
TORONTO HYDRO	14 CARLTON STREET TORONTO ON M5B 1K5	70.1	208
TORONTO HYDRO	VICTORIA ST. SOUTH OF DUNDAS SQUARE C/O 14 CARLTON ST. TORONTO ON M5B 1K5	92.1	256
TORONTO HYDRO	VICTORIA ST. SOUTH OF DUNDAS SQUARE TORONTO ON	92.1	256

RSC - Record of Site Condition

A search of the RSC database, dated 1997-Sept 2001, Oct 2004-Apr 2018 has found that there are 13 RSC site(s) within approximately 0.10 kilometers of the project property.

Site	Address	Distance (m)	Map Key
Ryerson University	341, 347, 349, 351, 353, 355 Yonge Street, Toronto, Ontario, ON	3.1	38
The Residences of College Park Tower IV Inc.	No municipal address available, TORONTO ON	16.6	87
The Residences of College Park Tower III Inc.	No Municipal Address Available, TORONTO ON	27.1	126
The Residences of College Park Tower IV Inc.	No Municipal Address Available, TORONTO ON	53.2	164
The Cadillac Fairview Corporation Limited	Toronto Eaton Centre, Toronto, Ontario ON	54.2	168
	252 VICTORIA STREET, TORONTO, ON M5B 1B7 Toronto ON	62.0	184
Triforte Building Corporation	21 CARLTON ST, TORONTO, ON, M5B 1L2, ON	70.0	207
	178 VICTORIA STREET, TORONTO, ON M5B 1T7 Toronto ON	73.7	216
THE RESIDENCES OF COLLEGE PARK TOWER III INC.	No Municipal Address Available TORONTO ON	79.4	223
The Residences of College Park Tower IV Inc.	No Municipal Address Available, TORONTO ON	83.4	231
	460 YONGE STREET, TORONTO, ON M4Y 1W9 Toronto ON	85.1	238
	9 GRENVILLE STREET, TORONTO, ONTARIO M4Y 1A1 Toronto ON	91.7	254
Triforte Building Corporation	25 CARLTON ST, TORONTO, ON, M5B 1L2, ON	94.5	264

SCT - Scott's Manufacturing Directory

A search of the SCT database, dated 1992-Mar 2011* has found that there are 135 SCT site(s) within approximately 0.10 kilometers of the project property.

Site	Address	Distance (m)	Map Key
LACY & COMPANY LTD.	291 YONGE ST SUITE 301 TORONTO ON M5B 1R3	1.6	30
Pro Players Lettering Inc	330 Yonge St Suite 3201 Toronto ON M5B 1R8	6.6	49
Brave Words & Bloody Knuckles	368 Yonge St Toronto ON M5B 1S5	7.8	54
HENRY BIRKS & SONS INC.	220 YONGE ST TORONTO ON M5B 2H1	14.6	76
LensCrafters Inc.	220 Yonge St Suite 4 Toronto ON M5B 2H1	14.6	76
KEY MAN ENGRAVABLES	220 Yonge St E Toronto ON M5B 2H1	14.6	76

Site	Address	Distance (m)	Map Key
PLACE VENDOM ACCESSORIES INC.	220 YONGE ST SUITE 208 TORONTO ON M5B 2H1	14.6	76
MMMarvelous Muffins	218 Yonge St Toronto ON M5B 2H6	16.2	84
ORANGE CUP	218 YONGE ST TORONTO ON M5B 2H6	16.2	84
ORANGE CUP OF CANADA LTD.	218 Yonge St Toronto ON M5B 2H6	16.2	84
Chantel Jewellery Mfg	211 Yonge St Suite 305 Toronto ON M5B 1M4	16.6	86
CLARE BURT RECORDING	211 YONGE ST FLOOR 3 TORONTO ON M5B 1M4	16.6	86
Danaci Jewellery Inc.	211 Yonge St Suite 210 Toronto ON M5B 1M4	16.6	86
The Claddagh House	211 Yonge St Suite 201 Toronto ON M5B 1M4	16.6	86
FINE CASTING JEWELLERY INC.	211 YONGE ST SUITE 208 TORONTO ON M5B 1M4	16.6	86
Toronto Hand Engravers Co.	211 Yonge St Suite 205 Toronto ON M5B 1M4	16.6	86
Chantel Jewelry Manufacturing Inc.	211 Yonge St Toronto ON M5B 1M4	16.6	86
Clare Burt Recording Ltd.	211 Yonge St Floor 3 Toronto ON M5B 1M4	16.6	86
Toronto Hand Engravers Ltd.	211 Yonge St Suite 205 Toronto ON M5B 1M4	16.6	86
DOWNTOWN ENGRAVERS	229 YONGE ST SUITE 211 TORONTO ON M5B 1N9	17.4	91
KING TUT JEWELLERY	229 Yonge St E Suite 414 Toronto ON M5B 1N9	17.4	91
JAKES JEWELLERS	229 YONGE ST TORONTO ON M5B 1N9	17.4	91
FSC Internet Inc.	229 Yonge St Toronto ON M5B 1N9	17.4	91
Assurent Secure Technologies	229 Yonge St Suite 300 Toronto ON M5B 1N9	17.4	91
F.C. WILLE & SONS	229 YONGE ST SUITE 211 TORONTO ON M5B 1N9	17.4	91
EXPRESS GOLD REFINING LTD.	229 Yonge St Suite 222 Toronto ON M5B 1N9	17.4	91
J 3 CORPORATE SERVICES	229 YONGE ST SUITE 415 TORONTO ON M5B 1N9	17.4	91
THE CLADDAGH HOUSE	229 YONGE ST SUITE 219 TORONTO ON M5B 1N9	17.4	91
TIME JEWELLERS CO.	229 YONGE ST SUITE 422 TORONTO ON M5B 1N9	17.4	91

Site	Address	Distance (m)	Map Key
AWIN JEWELLERS	229 YONGE ST TORONTO ON M5B 1N9	17.4	91
DEAN C. HARRISON	229 YONGE ST SUITE 202 TORONTO ON M5B 1N9	17.4	91
CHANTEL JEWELRY MANUFACTURING	229 Yonge St Toronto ON M5B 1N9	17.4	91
Imagine Inc.	7 Carlton St Suite 307 Toronto ON M5B 2M3	18.9	97
Printland Plus Limited	415 Yonge St Suite 104 Toronto ON M5B 2E7	19.9	103
Corby Distilleries Ltd.	193 Yonge St Toronto ON M5B 1M8	22.0	115
Corby Distilleries Limited	193 Yonge St Toronto ON M5B 1M8	22.0	115
Advocacy Ctr for the Elderly	2 Carlton St Suite 701 Toronto ON M5B 1J3	34.3	136
HR Systems Strategies Inc.	2 Carlton St Suite 1306 Toronto ON M5B 1J3	34.3	136
Toronto Field Naturalists	2 Carlton St Suite 1519 Toronto ON M5B 1J3	34.3	136
LEAFLines	2 Carlton St Suite 1307 Toronto ON M5B 1J3	34.3	136
CANADIAN ENGINEERING	2 CARLTON ST SUITE 1511 TORONTO ON M5B 1J3	34.3	136
CANADIAN SHAREOWNER MAGAZINE	2 Carlton St Suite 1317 Toronto ON M5B 1J3	34.3	136
CANADA WIDE MAGAZINES	2 CARLTON ST SUITE 801 TORONTO ON M5B 1J3	34.3	136
SIGN & PRINT ETC.	20 DUNDAS ST W SUITE 123 BOX 65 TORONTO ON M5G 2C2	41.6	143
Lancaster House L.N.A. Ltd. -	20 Dundas St W Box 133 Suite 1036 Toronto ON M5G 2G8	41.6	143
Lancaster House L.N.A. Ltd. -	20 Dundas St W Box 133 Suite 1036 Toronto ON M5G 2G8	41.6	143
Lancaster House L.N.A. Ltd. -	20 Dundas St W Box 133 Suite 1036 Toronto ON M5G 2G8	41.6	143
Lancaster House L.N.A. Ltd. -	20 Dundas St W Box 133 Suite 1036 Toronto ON M5G 2G8	41.6	143
LANCASTER HOUSE L.A.N. LTD.	20 DUNDAS ST W SUITE 1036 PO BOX 133 TORONTO ON M5G 2G8	41.6	143
LANCASTER HOUSE L.A.N. LTD.	20 DUNDAS ST W BOX 133 SUITE 1036 TORONTO ON M5G 2G8	41.6	143
Lancaster House L.N.A. Ltd.	20 Dundas St W Box 133 Suite 1036 Toronto ON M5G 2G8	41.6	143
Lancaster House L.N.A. Ltd. -	20 Dundas St W Box 133 Suite 1036 Toronto ON M5G 2G8	41.6	143

Site	Address	Distance (m)	Map Key
Lancaster House L.N.A. Ltd. -	20 Dundas St W Box 133 Suite 1036 Toronto ON M5G 2G8	41.6	143
Lancaster House L.N.A. Ltd. -	20 Dundas St W Box 133 Suite 1036 Toronto ON M5G 2G8	41.6	143
Lancaster House L.N.A. Ltd. -	20 Dundas St W Box 133 Suite 1036 Toronto ON M5G 2G8	41.6	143
Lancaster House L.N.A. Ltd. -	20 Dundas St W Box 133 Suite 1036 Toronto ON M5G 2G8	41.6	143
Lancaster House L.N.A. Ltd. -	20 Dundas St W Box 133 Suite 1036 Toronto ON M5G 2G8	41.6	143
Lancaster House L.N.A. Ltd. -	20 Dundas St W Box 133 Suite 1036 Toronto ON M5G 2G8	41.6	143
Lancaster House L.N.A. Ltd. -	20 Dundas St W Box 133 Suite 1036 Toronto ON M5G 2G8	41.6	143
Lancaster House L.N.A. Ltd. -	20 Dundas St W Box 133 Suite 1036 Toronto ON M5G 2G8	41.6	143
Lancaster House L.N.A. Ltd. -	20 Dundas St W Box 133 Suite 1036 Toronto ON M5G 2G8	41.6	143
Lancaster House L.N.A. Ltd. -	20 Dundas St W Box 133 Suite 1036 Toronto ON M5G 2G8	41.6	143
Lancaster House L.N.A. Ltd. -	20 Dundas St W Box 133 Suite 1036 Toronto ON M5G 2G8	41.6	143
Lancaster House L.N.A. Ltd. -	20 Dundas St W Box 133 Suite 1036 Toronto ON M5G 2G8	41.6	143
Lancaster House L.N.A. Ltd. -	20 Dundas St W Box 133 Suite 1036 Toronto ON M5G 2G8	41.6	143
CGI Group Inc.	250 Yonge St Suite 2000 Toronto ON M5B 2L7	44.0	146
SkyPower Corporation	250 Yonge St Suite 1602 Toronto ON M5B 2L7	44.0	146
The National Post Business Magazine	250 Yonge St Suite 1700 Toronto ON	44.0	146
THE PRINTING HOUSE LTD	19 COLLEGE ST TORONTO ON M5G 2B3	45.8	149
THE PRINTING HOUSE LTD.	19 College St Toronto ON M5G 2B3	45.8	149
The Printing House Ltd.	1 Queen St E Toronto ON M5C 2X9	47.7	156
INTERNATIONAL COMFORT PRODUCTS	1 QUEEN ST E SUITE 1820 TORONTO ON M5C 2W5	47.7	156
TPH The Printing House Limited	1 Queen St E Toronto ON M5C 2W5	47.7	156
THE PRINTING HOUSE LTD	1 QUEEN ST E CONCOURSE LEVEL TORONTO ON M5C 2W5	47.7	156
Apex Publications Inc.	1 Dundas St W Box 84 Suite 2500 Toronto ON M5G 1Z3	51.6	162

Site	Address	Distance (m)	Map Key
Pacific Comox Resources Ltd.	1 Dundas St W Suite 2300 Toronto ON M5G 1Z3	51.6	162
Eldan Software Limited	1 Dundas St W Suite 2500 Toronto ON M5G 1Z3	51.6	162
Goldstock	21 Dundas Sq Suite 302 Toronto ON M5B 1B7	58.8	175
JEWELLERY ENAMELLING	21 Dundas Sq Suite 515 Toronto ON M5B 1B7	58.8	175
HUDSONS JEWELLERS	21 DUNDAS SQ SUITE 608B TORONTO ON M5B 1B7	58.8	175
MJ Design	21 Dundas Sq Suite 312 Toronto ON M5B 1B7	58.8	175
Engraving By Ellen	21 Dundas Sq Suite 1010 Toronto ON M5B 1B7	58.8	175
CDA Design Jewellery Inc.	21 Dundas Sq Suite 525 Toronto ON M5B 1B7	58.8	175
UNIQUE CASTING JEWELLERY LTD	21 DUNDAS SQ TORONTO ON M5B 1B7	58.8	175
MJ JEWELLERY	21 Dundas Sq Suite 312 Toronto ON M5B 1B7	58.8	175
Time Jewellers Co. Inc.	21 Dundas Sq Suite 90 Toronto ON M5B 1B7	58.8	175
T. & T. JEWELLERS	21 DUNDAS SQ SUITE 1600 TORONTO ON M5B 1B7	58.8	175
GERELL JEWELLERY MFG CO	21 DUNDAS SQ SUITE 410 TORONTO ON M5B 1B7	58.8	175
Setting By Herman	21 Dundas Sq Suite 512 Toronto ON M5B 1B7	58.8	175
A M A Jewels Inc.	21 Dundas Sq Suite 403 Toronto ON M5B 1B7	58.8	175
NEW YORK FASHION INT'L INC.	21 Dundas Sq Suite 1501 Toronto ON M5B 1B7	58.8	175
Same Jewellers	21 Dundas Sq Suite 303 Toronto ON M5B 1B7	58.8	175
ATAM JEWELLERY	21 Dundas Sq Suite 514 Toronto ON M5B 1B7	58.8	175
Express Gold Refining Ltd.	21 Dundas Sq Suite 401 Toronto ON M5B 1B7	58.8	175
SATELLITE JEWELLERY LTD.	21 DUNDAS SQ SUITE 511 TORONTO ON M5B 1B7	58.8	175
CDA DESIGN JEWELLERY	21 Dundas Sq Suite 525 Toronto ON M5B 1B7	58.8	175
Dana Group Inc.	21 Dundas Sq Suite 800 Toronto ON M5B 1B7	58.8	175
J.H. KORDA LTD.	21 DUNDAS SQ TORONTO ON M5B 1B7	58.8	175

Site	Address	Distance (m)	Map Key
TELLO BROTHERS LTD.	21 DUNDAS SQ SUITE 619 TORONTO ON M5B 1B7	58.8	175
MAMMON DIAMONDS LTD.	21 DUNDAS SQ SUITE 1003 TORONTO ON M5B 1B7	58.8	175
Invisible Gems	21 Dundas Sq Suite 1004 Toronto ON M5B 1B7	58.8	175
Supreme Silver	21 Dundas Sq Suite 703 Toronto ON M5B 1B7	58.8	175
T & T Jewellers Inc.	21 Dundas Sq Suite 1600 Toronto ON M5B 1B7	58.8	175
Hofstetter Jewellers Ltd.	21 Dundas Sq Suite 1002 Toronto ON M5B 1B7	58.8	175
WM. MOLL DIAMONDS LTD.	21 DUNDAS SQ SUITE 1403 TORONTO ON M5B 1B7	58.8	175
Time Jewellers Co.	21 Dundas Sq Suite 90 Toronto ON M5B 1B7	58.8	175
MELODY MANUFACTURING CORP	21 DUNDAS SQ SUITE 518 TORONTO ON M5B 1B7	58.8	175
George Glor Diamond Setters	21 Dundas Sq Suite 903 Toronto ON M5B 1B7	58.8	175
International Diamonds	21 Dundas Sq Suite 319 Toronto ON M5B 1B7	58.8	175
Empire Engraving	21 Dundas Sq Suite 413 Toronto ON M5B 1B7	58.8	175
W. Moll Diamonds Ltd.	21 Dundas Sq Suite 1403 Toronto ON M5B 1B7	58.8	175
LAPIDARY ROSE INC.	21 DUNDAS SQ SUITE 607 TORONTO ON M5B 1B7	58.8	175
New York Fashion International Inc.	21 Dundas Sq Suite 1501 Toronto ON M5B 1B7	58.8	175
M Sarkissian Setting	21 Dundas Sq Suite 308 Toronto ON M5B 1B7	58.8	175
Hudson's Jewellers	21 Dundas Sq Suite 608B Toronto ON M5B 1B7	58.8	175
M J JEWELLERY	21 DUNDAS SQ SUITE 312 TORONTO ON M5B 1B7	58.8	175
Melody Manufacturing Corp.	21 Dundas Sq Suite 518 Toronto ON M5B 1B7	58.8	175
Jewellery Clinic	21 Dundas Sq Suite 308 Toronto ON M5B 1B7	58.8	175
The St. George's Society	14 Elm St Toronto ON M5G 1G7	60.2	178
Mining Matters Newsletter	40 Dundas St W Suite 320 Toronto ON M5G 2C2	61.1	182
Reamined Systems Inc.	40 Dundas St W Box 28 Toronto ON M5G 2C2	61.1	182

Site	Address	Distance (m)	Map Key
RYE EYE PUBLISHING INC	380 VICTORIA ST ROOM A54 TORONTO ON M5B 1W7	66.8	197
RYE EYE PUBLISHING INC.	380 Victoria St Room A54 Toronto ON M5B 1W7	66.8	197
Viewpoint	6 Trinity Sq Toronto ON M5G 1B1	67.6	198
Solitaire Jewellery & Sons	210 Victoria St Unit 911 Toronto ON M5B 2R3	69.3	204
KALUPE JEWELLERY LTD.	444 YONGE ST TORONTO ON M5B 2H4	81.3	226
La Passerelle.I.D.E.	22 College St Suite 202 Toronto ON M5G 1K2	83.4	230
Toronto's Ronald McDonald	26 Gerrard St E Toronto ON M5B 1G3	84.8	235
MGM Distribution of Canada	20 Queen St W Suite 3500 Toronto ON	99.3	273
INTERNATIONAL BUSINESS DIRECTO	20 Queen St W Toronto ON M5H 3R3	99.3	273
Canadian Bank Note Company	20 Queen St W Box 49 Suite 700 Toronto ON M5H 3R3	99.3	273
DST CANADA	20 Queen St W Suite 2900 Toronto ON M5H 3R3	99.3	273
Canadian Bank Note Company, Limited	20 Queen St W Box 49 Suite 700 Toronto ON M5H	99.3	273
CANADIAN BANK NOTE COMPANY LTD	20 QUEEN ST W SUITE 700 TORONTO ON M5H	99.3	273
Canadian Bank Note Company Limited	20 Queen St W Suite 700 Toronto ON	99.3	273

SPL - Ontario Spills

A search of the SPL database, dated 1988-Feb 2018 has found that there are 30 SPL site(s) within approximately 0.10 kilometers of the project property.

Site	Address	Distance (m)	Map Key
Unavailable<UNOFFICIAL>	Yonge and Gould Toronto ON	0.0	2
UNKNOWN	DUNDAS & YONGE SUBWAY STATION ESCALATOR TORONTO CITY ON	0.0	4
	211-219 Yonge St Toronto ON M5B 1M4	0.0	13
	211-219 Yonge St.<UNOFFICIAL> Toronto ON M5B 1M4	0.0	13
Enbridge Gas Distribution Inc.	279 Yonge Street Toronto ON M5B 1N8	6.7	51

Site	Address	Distance (m)	Map Key
	230 Yonge Street Dundock Southgate ON	14.4	74
Toronto Transit Commission	3 Carlton St.; Yonge St. and Alexander St. Toronto; Toronto ON	15.8	81
Enbridge Gas Distribution Inc.	401 Yonge Street Toronto ON	16.6	85
	253 Yonge St Toronto ON	19.2	99
Thermal Shell	366 Yonge Street Toronto ON M5B 1S5	21.2	109
Ramen Raijin Japanese Noodle House<UNOFFICIAL>	O'Keefe Lane, behind 385 Yonge St Toronto ON	21.6	113
	385 Yonge St. Toronto ON	21.6	113
	263 Yonge St south of Dundas Toronto ON	21.6	114
	263 Yonge Street Toronto ON	21.6	114
PRIVATE BUSINESS	7 SHUTER STREET BY YONGE ST. (N.O.S.) TORONTO CITY ON M5B 2H8	27.1	125
Enbridge Gas Distribution Inc.	10 Edward St.<UNOFFICIAL> Toronto ON M5G 1C9	29.2	129
Enbridge Gas Distribution Inc.	2 Queen Street East Toronto ON M5C 3G7	32.4	134
CONTRACTOR	16 QUEEN ST. EAST (N.O.S.) TORONTO CITY ON	45.1	148
	20 Gerrard St East Toronto ON	54.2	167
PRIVATE OWNER	EATON'S CENTRE AIR CONDITIONING UNIT TORONTO CITY ON	54.2	168
Enbridge Gas Distribution Inc.	14 Elm St Toronto ON M5G 1G7	60.2	178
RYERSON POLYTECHNICAL INSTITUT	21 GERARD ST. E. TORONTO CITY ON	68.9	202
	210 VICTORIA ST.<UNOFFICIAL> Toronto ON M5B 2R3	69.3	204
Toronto Hydro Energy Services Inc.	14 Carlton Street Toronto ON M5B 1K5	70.1	208
Toronto Hydro Energy Services Inc.	14 Carlton St. Toronto ON M5B 1K5	70.1	208
RYERSON POLYTECHNICAL INSTITUT	350 VICTORIA STREET TORONTO CITY ON M5B 2K3	71.1	210
CAMPEAU CORP.	REAR OF 464 YONGE STREET LAND DEVELOPERS UNDERGROUND TANK TORONTO CITY ON M4Y 1W9	87.5	246
CONSUMERS' GAS CO. LTD., THE	QUEEN ST. EAST/VICTORIA ST. NATURAL GAS PIPELINE TORONTO CITY ON	91.0	252

Site	Address	Distance (m)	Map Key
TORONTO HYDRO	TORONTO HYDRO VAULT AT VICTORIA STREET AND DUNDAS STREET. TRANSFORMER TORONTO CITY ON	93.3	259
TORONTO HYDRO	DUNDAS/VICTORIA ST. SOUTHWEST CORNER. TRANSFORMER TORONTO CITY ON	93.3	259

TANK - Anderson's Storage Tanks

A search of the TANK database, dated 1915-1953* has found that there are 62 TANK site(s) within approximately 0.10 kilometers of the project property.

Site	Address	Distance (m)	Map Key
East & Co	300 Yonge St Toronto ON	0.0	3
Applegarth Jess Ltd? D&B1938	280 Yonge St Toronto ON	0.0	9
Applegarth Jess Ltd? D&B1938	280 Yonge St Toronto ON	0.0	9
Milady Shoppe Ponsner Mrs C	413 Yonge St Toronto ON	0.0	11
Breakey P	402 Yonge St Toronto ON	0.0	12
Litros G	445 Yonge St Toronto ON	0.0	16
Liggett [L K] Co Ltd	224 Yonge St Toronto ON	0.4	17
National Trust Co Ltd	251 Yonge St Toronto ON M5B 1N8	0.6	18
Alcombrack Dr	188 Yonge St Toronto ON	0.9	22
Brodey-Draimin & Co	256 Yonge St Toronto ON	1.0	23
Brodey-Draimin & Co	256 Yonge St Toronto ON	1.0	23
D'Allards Ltd	234 Yonge St Toronto ON	1.2	25
Abraham [M]	297 Yonge St Toronto ON	1.5	27
Diana Sweets Ltd	187 Yonge St Toronto ON M5B 1M4	1.8	33
Sellers Garage Ltd	287 Yonge St Toronto ON	2.2	35
Monica Cafe [Hong S]	434 Yonge St Toronto ON	3.3	39
	346 Yonge St Toronto ON M5B 1R8	4.8	44

Site	Address	Distance (m)	Map Key
Gunn's Ltd	439 Yonge St Toronto ON M5B 1T3	5.0	45
Robbins Ltd	319 Yonge St Toronto ON	5.3	46
Woolnough Co	325 Yonge St Toronto ON	5.6	47
Lanning G J	338 Yonge St Toronto ON M5B 1R8	7.3	52
Astoria Cafe	433 Yonge St Toronto ON M5B 1T3	10.5	59
Long William	384 Yonge St Toronto ON	11.7	62
Schules United Ltd	220 Yonge St Toronto ON M5B 2H1	14.6	76
Woolworth [F W] & Co Ltd	2 Queen St W Toronto ON M5H 3X4	15.4	79
Tide Water Oil Co	201 Yonge St Toronto ON M5B 1M4	16.0	82
Eaton [T] & Co Ltd	1 College St Toronto ON	16.0	83
Letros C	209 Yonge St Toronto ON M5B 2R5	18.2	93
Drummond J	257 Yonge St Toronto ON M5B 1N8	18.5	94
Alton Realty Co	14 Queen St E Toronto ON	18.7	96
Tip Top Tailors	245 Yonge St Toronto ON M5B 1N8	19.3	100
McGill [A M]	369 Yonge St Toronto ON M5B 1S1	20.1	105
Sellers Gough Fur Co	333 Yonge St Toronto ON M5B 1R7	20.3	107
Sellers Gough Fur Co	333 Yonge St Toronto ON M5B 1R7	20.3	107
Sellers Gough Fur Co	333 Yonge St Toronto ON M5B 1R7	20.3	107
Milady Shoppe Ponsner Mrs C	366 Yonge St Toronto ON M5B 1S5	21.2	109
Axworthy C H	8 Edward St Toronto ON M5G 1C9	24.1	118
Canada Life Assurance Co	3 Gerrard St E Toronto ON M5B 2K8	24.9	121
	10 Gerrard St E Toronto ON	28.5	127
Ross [Gooderham]	8 Elm St Toronto ON M5G 1G7	29.7	131

Site	Address	Distance (m)	Map Key
Fallon J P	7 Gerrard St E Toronto ON	30.7	132
Confederation Life Assurance	13 Queen St E Toronto ON	40.1	141
Regent Taxi	30 Dundas St W Toronto ON M5G 2C2	44.2	147
Canada Life Assurance Co	11 Gerrard St E Toronto ON M5B 1G8	47.5	154
Kirk & MacLacklan	36 Dundas St W Toronto ON M5G 2C2	51.2	160
Kirk & MacLacklan	36 Dundas St W Toronto ON M5G 2C2	51.2	160
Hoidge W A Co	457 Yonge St Toronto ON M4Y 1X4	53.6	165
Straight Service Station	25 Dundas St E Toronto ON	59.7	177
Smith [R E]	22 Dundas St E Toronto ON	60.8	179
Smith [R E]	22 Dundas St E Toronto ON	60.8	179
Britnell A	465 Yonge St Toronto ON M4Y 1X4	63.4	189
Lyonde T W	169 Yonge St Toronto ON	71.9	211
Hyslop Estate	14 Shuter St Toronto ON	73.9	217
Hyslop Estate	14 Shuter St Toronto ON	73.9	217
Hyslop Estate	14 Shuter St Toronto ON	73.9	217
	38 Gerrard St W Toronto ON M5G 1J5	74.5	218
East	11 Dundas St W Toronto ON M5G 1C4	79.0	222
Hermant Percy	254 Victoria St Toronto ON M5B 1V8	84.5	233
	356 Victoria St Toronto ON M5B 1W7	85.5	241
Bear Equipment Co Ltd	42 Gerrard St W Toronto ON M5G 1J5	94.3	263
Williams [H H]	151 Victoria St Toronto ON	96.6	267
Starkman [M]	205 Victoria St Toronto ON M5B 1T8	99.0	272

VAR - TSSA Variances for Abandonment of Underground Storage Tanks

A search of the VAR database, dated Feb 28, 2017 has found that there are 1 VAR site(s) within approximately 0.10 kilometers of the project property.

Site	Address	Distance (m)	Map Key
OCONNOR ASSOCIATES ENVIRONMENTAL INC	247 YONGE ST TORONTO ON M5B 1N8	19.0	98

WWIS - Water Well Information System

A search of the WWIS database, dated Dec 31, 2017 has found that there are 24 WWIS site(s) within approximately 0.10 kilometers of the project property.

Site	Address	Distance (m)	Map Key
	TORONTO ON	0.8	20
	Toronto ON	1.5	28
	Toronto ON	3.7	42
	ON	10.7	60
	Toronto ON	14.0	73
	TORONTO ON	14.8	77
	Toronto ON	19.6	101
	TORONTO ON	21.3	111
	Toronto ON	24.5	119
	Toronto ON	25.0	122
	Toronto ON	26.2	124
	Toronto ON	38.6	138
	ON	39.4	140
	ON	47.5	155
	Toronto ON	48.7	157
	TORONTO ON	56.1	171

Site	Address	Distance (m)	Map Key
	ON	60.9	180
	Toronto ON	62.4	186
	TORONTO ON	75.5	220
	TORONTO ON	91.1	253
	TORONTO ON	91.1	253
	ON	92.3	257
	ON	96.5	266
	ON	96.5	266

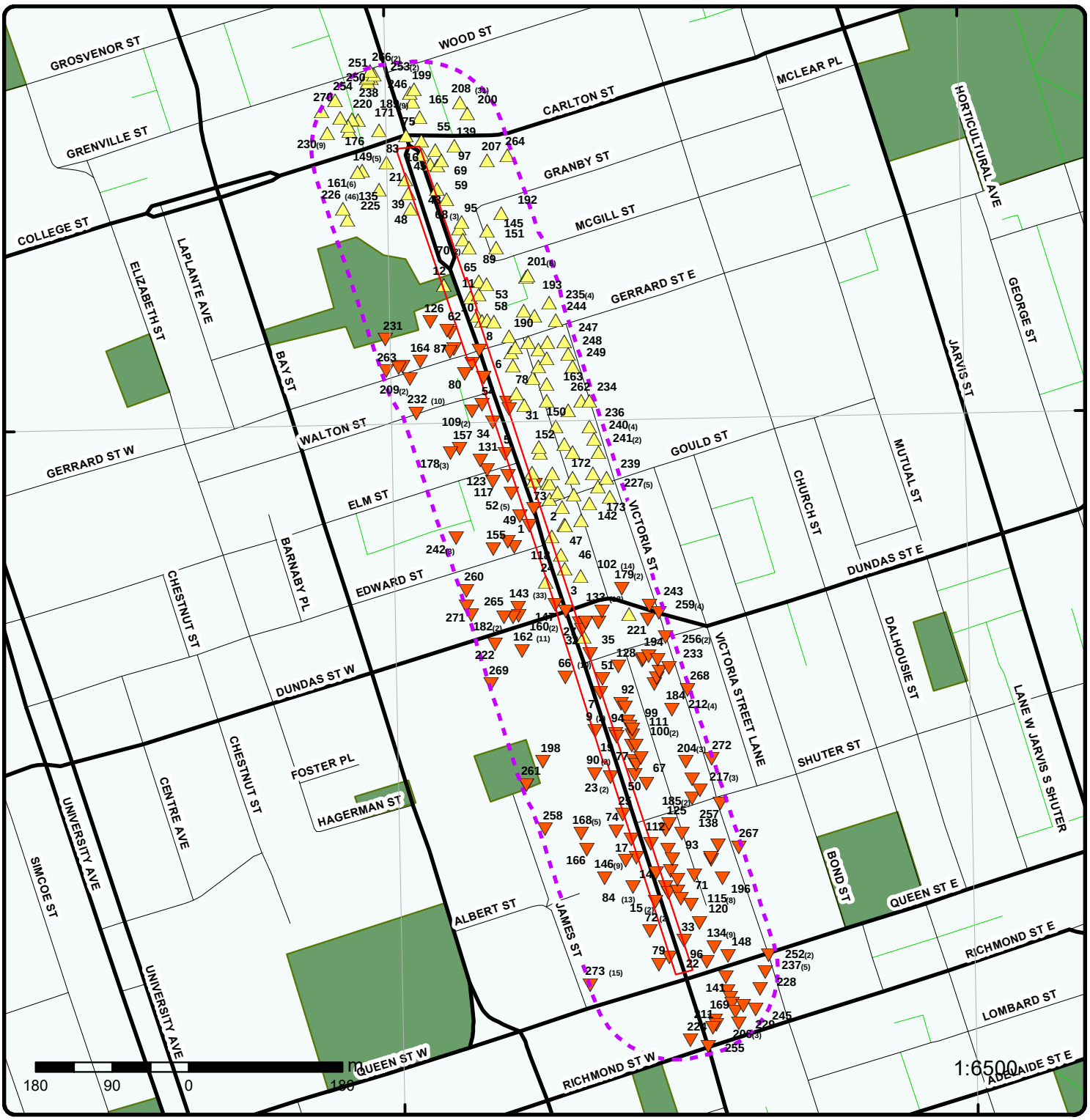

Map : 0.1 Kilometer Radius

Order No: 20180710089

Address: Yonge St, Toronto, ON

ERIS
ENVIRONMENTAL RISK INFORMATION SERVICES

- Project Property
- Buffer Outline
- Eris Sites with Higher Elevation
- Eris Sites with Same Elevation
- Eris Sites with Lower Elevation
- Eris Sites with Unknown Elevation
- Expressway
- Principal Highway
- Secondary Highway
- Major Road
- Local road
- Trail
- Proposed Road
- Ferry Route/Ice Road
- Industrial and Resource - Regions
- Main Line
- Sidetrack
- Transit Line
- Abandoned Line
- National Park
- Provincial or Territorial Park
- Other Park
- Golf Course or Driving Range
- Park or Sports Field
- Other Recreation Area

Source: © 2015 DMTI Spatial Inc.

© ERIS Information Limited Partnership

79°22'30"W

Aerial (2016)

Address: Yonge St, Toronto, ON

Source: ESRI World Imagery

Order No: 20180710089

ERIS
ENVIRONMENTAL RISK INFORMATION SERVICES

© ERIS Information Limited Partnership

Topographic Map

Address: Yonge St, Toronto, ON

Source: ESRI World Topographic Map

Order No: 20180710089

ERIS
ENVIRONMENTAL RISK INFORMATION SERVICES

© ERIS Information Limited Partnership

Detail Report

Map Key	Number of Records	Direction/ Distance (m)	Elev/Diff (m)	Site	DB
1	1 of 1	-/0.0	91.8 / -0.08	328 Yonge St. Toronto ON M5B 1R8	EHS

Order ID:	210468	**Date Received:**	12-JUN-12
Order No:	20120612015	**Lot/Building Size:**	
Customer ID:	88110	**Municipality:**	Toronto
Company ID:	268	**Client Prov/State:**	ON
Status:	C	**Search Radius (km):**	.25
Report Code:	3CAN	**Large Radius:**	2
Report Type:	Standard Report	**X:**	-79.381417
Report Date:	20-JUN-12	**Y:**	43.65724

Report Requested by: O'Connor Associates
Nearest Intersection:
Previous Site Name:
Additional Info Ordered: Fire Insur. Maps and/or Site Plans; City Directory

Map Key	Number of Records	Direction/ Distance (m)	Elev/Diff (m)	Site	DB
2	1 of 1	-/0.0	91.8 / -0.02	Unavailable<UNOFFICIAL> Yonge and Gould Toronto ON	SPL

Ref No:	5686-8CRMN6	**Discharger Report:**	
Site No:		**Material Group:**	
Incident Dt:	1/3/2011	**Client Type:**	
Year:		**Sector Type:**	Other
Incident Cause:	Discharge or Emission to Air	**Source Type:**	
Incident Event:		**Nearest Watercourse:**	
Contaminant Code:	31	**Site Name:**	335 Yonge Street<UNOFFICIAL>
Contaminant Name:	SMOKE	**Site Address:**	Yonge and Gould
Contaminant Limit 1:		**Site District Office:**	
Contam Limit Freq 1:		**Site County/District:**	
Contaminant UN No 1:		**Site Postal Code:**	
Contaminant Qty:	0 other - see incident description	**Site Region:**	
Environment Impact:	Confirmed	**Site Municipality:**	Toronto
Nature of Impact:	Air Pollution; Human Health/Safety	**Site Lot:**	
Receiving Medium:		**Site Conc:**	
Receiving Env:		**Northing:**	
Health/Env Conseq:		**Easting:**	
MOE Response:	No Field Response	**Site Geo Ref Accu:**	
Dt MOE Arvl on Scn:		**Site Geo Ref Meth:**	
MOE Reported Dt:	1/3/2011	**Site Map Datum:**	
Dt Document Closed:	1/26/2011		

SAC Action Class: Air Spills - Fires
Incident Reason: Unknown - Reason not determined
Incident Summary: Toronto Fire, 6 alarm blaze in commercial bldg, TSSA, OFM

Map Key	Number of Records	Direction/ Distance (m)	Elev/Diff (m)	Site	DB
3	1 of 1	-/0.0	91.8 / -0.02	East & Co 300 Yonge St Toronto ON	TANK

Permit Date: 4/15/1919
Permit Type: BP 33740

User Type:
Installation Type: Fuel tank
Installation Size:
Installation Config.: 1 x Fuel tank
No. Tanks Installed: 1
Units of Measure:
Value/Tank ($): 1000
Capacity(gal):
Reference: CTA Building permits
Location Desc:

4	1 of 2	-/0.0	91.8 / -0.03	Summerhill Group Inc. Yonge and Dundas Square Toronto ON M5B 1J3	GEN

Generator No.: ON3509336
Status:
Approval Years: 2010
Contam. Facility:
MHSW Facility:
SIC Code: 562110
SIC Description: Waste Collection

PO Box No.:
Country:
Choice of Contact:
Co Admin:
Phone No. Admin:

--Details--
Waste Code: 252
Waste Description: WASTE OILS & LUBRICANTS

Waste Code: 145
Waste Description: PAINT/PIGMENT/COATING RESIDUES

Waste Code: 147
Waste Description: CHEMICAL FERTILIZER WASTES

Waste Code: 312
Waste Description: PATHOLOGICAL WASTES

Waste Code: 148
Waste Description: INORGANIC LABORATORY CHEMICALS

Waste Code: 261
Waste Description: PHARMACEUTICALS

Waste Code: 263
Waste Description: ORGANIC LABORATORY CHEMICALS

Waste Code: 331
Waste Description: WASTE COMPRESSED GASES

Waste Code: 242
Waste Description: HALOGENATED PESTICIDES

4	2 of 2	-/0.0	91.8 / -0.03	UNKNOWN DUNDAS & YONGE SUBWAY STATION ESCALATOR TORONTO CITY ON	SPL

Ref No: 114126
Site No:
Incident Dt: 6/6/1995
Year:
Incident Cause: UNKNOWN

Discharger Report:
Material Group:
Client Type:
Sector Type:
Source Type:

Incident Event:		**Nearest Watercourse:**	
Contaminant Code:		**Site Name:**	
Contaminant Name:		**Site Address:**	
Contaminant Limit 1:		**Site District Office:**	
Contam Limit Freq 1:		**Site County/District:**	
Contaminant UN No 1:		**Site Postal Code:**	
Contaminant Qty:		**Site Region:**	
Environment Impact:	POSSIBLE	**Site Municipality:**	1106
Nature of Impact:	Water course or lake	**Site Lot:**	
Receiving Medium:	LAND	**Site Conc:**	
Receiving Env:		**Northing:**	
Health/Env Conseq:		**Easting:**	
MOE Response:		**Site Geo Ref Accu:**	
Dt MOE Arvl on Scn:		**Site Geo Ref Meth:**	
MOE Reported Dt:	6/6/1995	**Site Map Datum:**	
Dt Document Closed:			
SAC Action Class:			
Incident Reason:	UNKNOWN		
Incident Summary:	UNK SRC-TTC MAINTENANCE REPORT OIL INFILTRATION FROM GROUND TO SUMP PIT.		

5	1 of 1	-/0.0	90.8 / -1.04	348A YONGE STREET TORONTO ON M5B 1S5	HINC

External File Num:	FS INC 0801-00453
Date of Occurrence:	1/28/2008
Fuel Occurrence Type:	Pipeline Strike
Fuel Type Involved:	Natural Gas
Status Desc::	Completed - Causal Analysis(End)
Job Type Desc::	Incident/Near-Miss Occurrence (FS)
Oper. Type Involved::	Construction Site (pipeline strike)
Service Interruptions::	Yes
Property Damage::	Yes
Fuel Life Cycle Stage::	Transmission, Distribution and Transportation
Root Cause::	Root Cause: Equipment/Material/Component:No Procedures:No Maintenance:No Design:No Training:No Management:No Human Factors:Yes
Reported Details::	
Fuel Category::	Gaseous Fuel
Occurrence Type::	Incident
Affiliation::	Industry Stakeholder (Licensee/Registration/Certificate Holder, Facility Owner, etc.)
County Name::	Toronto
Approx. Quant. Rel::	
Nearby body of water::	
Enter Drainage Syst.::	
Approx. Quant. Unit::	
Environmental Impact::	

6	1 of 1	-/0.0	91.0 / -0.80	374 - 376 Yonge Street Toronto ON	EHS

Order ID:	543605	**Date Received:**	02-NOV-17
Order No:	20171102010	**Lot/Building Size:**	
Customer ID:	53147	**Municipality:**	
Company ID:	77	**Client Prov/State:**	ON
Status:	C	**Search Radius (km):**	.25
Report Code:	3CAN	**Large Radius:**	.3
Report Type:	Standard Report	**X:**	-79.382036
Report Date:	07-NOV-17	**Y:**	43.658801
Report Requested by:	Pinchin Ltd.		
Nearest Intersection:			
Previous Site Name:			
Additional Info Ordered:	Fire Insur. Maps and/or Site Plans		

Map Key	Number of Records	Direction/ Distance (m)	Elev/Diff (m)	Site	DB

7	1 of 1	-/0.0	90.8 / -1.01	275 Yonge Street Toronto ON M5B 1N8	EHS

Order ID:	209414	**Date Received:**	11-JUN-12
Order No:	20120611001	**Lot/Building Size:**	
Customer ID:	81947	**Municipality:**	
Company ID:	17921	**Client Prov/State:**	ON
Status:	C	**Search Radius (km):**	.25
Report Code:	3CAN	**Large Radius:**	2
Report Type:	Standard Report	**X:**	-79.380437
Report Date:	19-JUN-12	**Y:**	43.65545
Report Requested by:	Inspec-Sol Inc.		
Nearest Intersection:			
Previous Site Name:			
Additional Info Ordered:	Fire Insur. Maps and/or Site Plans		

8	1 of 1	-/0.0	90.9 / -0.96	Northwest corner of Gerrard &Yonge Streets Toronto ON	EHS

Order ID:	109416	**Date Received:**	8/8/2007
Order No:	20070808009	**Lot/Building Size:**	
Customer ID:	28046	**Municipality:**	Toronto
Company ID:	93	**Client Prov/State:**	
Status:	C	**Search Radius (km):**	0.25
Report Code:	3CAN	**Large Radius:**	2
Report Type:	CAN - Complete Report	**X:**	-79.382781
Report Date:	8/13/2007	**Y:**	43.659422
Report Requested by:	Terraprobe Ltd		
Nearest Intersection:	Gerrard Street West		
Previous Site Name:			
Additional Info Ordered:	Fire Insur. Maps And /or Site Plans; City Directory		

9	1 of 2	-/0.0	90.8 / -1.01	Applegarth Jess Ltd? D&B1938 280 Yonge St Toronto ON	TANK

Permit Date:	9/28/1922
Permit Type:	BP 64145
User Type:	Hats and boots and shoes?
Installation Type:	Fuel Oil tank
Installation Size:	
Installation Config.:	1 x fuel oil tank
No. Tanks Installed:	1
Units of Measure:	
Value/Tank ($):	200
Capacity(gal):	
Reference:	CTA Building permits
Location Desc:	

9	2 of 2	-/0.0	90.8 / -1.01	Applegarth Jess Ltd? D&B1938 280 Yonge St Toronto ON	TANK

Permit Date:	7/7/1919
Permit Type:	BP 35911
User Type:	Hats and boots and shoes?
Installation Type:	Fuel tank

Map Key	Number of Records	Direction/ Distance (m)	Elev/Diff (m)	Site	DB

Installation Size:	
Installation Config.:	1 x Fuel tank
No. Tanks Installed:	1
Units of Measure:	
Value/Tank ($):	700
Capacity(gal):	
Reference:	CTA Building permits
Location Desc:	

10	1 of 1	-/0.0	92.4 / 0.53	407 Yonge Street Toronto ON M5B 1S9	EHS

Order ID:	187568	**Date Received:**	5/31/2011 1:53:23 PM
Order No:	20110531035	**Lot/Building Size:**	
Customer ID:	44207	**Municipality:**	
Company ID:	33305	**Client Prov/State:**	ON
Status:	C	**Search Radius (km):**	0.25
Report Code:	2CAN	**Large Radius:**	2
Report Type:	Standard Select Report	**X:**	-79.382122
Report Date:	6/2/2011	**Y:**	43.659457
Report Requested by:	Church & Trought Inc.		
Nearest Intersection:			
Previous Site Name:			
Additional Info Ordered:			

11	1 of 1	-/0.0	92.8 / 0.96	Milady Shoppe Ponsner Mrs C 413 Yonge St Toronto ON	TANK

Permit Date:	1924
Permit Type:	
User Type:	corsets, hosiery, gloves
Installation Type:	
Installation Size:	
Installation Config.:	
No. Tanks Installed:	
Units of Measure:	
Value/Tank ($):	
Capacity(gal):	
Reference:	CTA Toronto City Council Minutes 1924 Appendix A 105
Location Desc:	413.5 Yonge St

12	1 of 1	-/0.0	92.7 / 0.86	Breakey P 402 Yonge St Toronto ON	TANK

Permit Date:	1923
Permit Type:	To install
User Type:	Gasoline service station
Installation Type:	Gasoline tank & pump
Installation Size:	1000
Installation Config.:	Gasoline 1000 galls tank under blvd and pump on sidewalk
No. Tanks Installed:	1
Units of Measure:	Imperial gallons
Value/Tank ($):	
Capacity(gal):	1000
Reference:	TCM 1923 A: 483-4
Location Desc:	

Map Key	Number of Records	Direction/ Distance (m)	Elev/Diff (m)	Site	DB
13	1 of 2	-/0.0	89.3 / -2.56	211-219 Yonge St Toronto ON M5B 1M4	SPL

Ref No:	8326-76SNKR	**Discharger Report:**	
Site No:		**Material Group:**	Oil
Incident Dt:		**Client Type:**	
Year:		**Sector Type:**	Other
Incident Cause:	Other Discharges	**Source Type:**	
Incident Event:		**Nearest Watercourse:**	
Contaminant Code:	13	**Site Name:**	211 Yonge Street
Contaminant Name:	FUEL OIL	**Site Address:**	
Contaminant Limit 1:		**Site District Office:**	
Contam Limit Freq 1:		**Site County/District:**	
Contaminant UN No 1:		**Site Postal Code:**	
Contaminant Qty:	Unknown Unknown	**Site Region:**	
Environment Impact:	Confirmed	**Site Municipality:**	Toronto
Nature of Impact:	Soil Contamination	**Site Lot:**	
Receiving Medium:	Land	**Site Conc:**	
Receiving Env:		**Northing:**	NA
Health/Env Conseq:		**Easting:**	NA
MOE Response:	Planned Field Response	**Site Geo Ref Accu:**	
Dt MOE Arvl on Scn:		**Site Geo Ref Meth:**	
MOE Reported Dt:	9/6/2007	**Site Map Datum:**	
Dt Document Closed:			
SAC Action Class:			
Incident Reason:			
Incident Summary:	Fuel oil from underground chamber to neighbouring buildings		

13	2 of 2	-/0.0	89.3 / -2.56	211-219 Yonge St.<UNOFFICIAL> Toronto ON M5B 1M4	SPL

Ref No:	5657-76ZN49	**Discharger Report:**	
Site No:		**Material Group:**	Oil
Incident Dt:		**Client Type:**	
Year:		**Sector Type:**	Other
Incident Cause:	Tank (Underground) Leak	**Source Type:**	
Incident Event:		**Nearest Watercourse:**	
Contaminant Code:	13	**Site Name:**	211-219 Yonge St.<UNOFFICIAL>
Contaminant Name:	FURNACE OIL	**Site Address:**	
Contaminant Limit 1:		**Site District Office:**	
Contam Limit Freq 1:		**Site County/District:**	
Contaminant UN No 1:		**Site Postal Code:**	
Contaminant Qty:	Unknown other - see incident description	**Site Region:**	
Environment Impact:	Confirmed	**Site Municipality:**	Toronto
Nature of Impact:	Human Health/Safety; Soil Contamination	**Site Lot:**	
Receiving Medium:	Land	**Site Conc:**	
Receiving Env:		**Northing:**	
Health/Env Conseq:		**Easting:**	
MOE Response:		**Site Geo Ref Accu:**	
Dt MOE Arvl on Scn:		**Site Geo Ref Meth:**	
MOE Reported Dt:	9/13/2007	**Site Map Datum:**	
Dt Document Closed:	9/20/2007		
SAC Action Class:			
Incident Reason:	Other - Reason not otherwise defined		
Incident Summary:	Yonge St-UST leak to grnd and building, no clean up underway		

14	1 of 1	-/0.0	88.8 / -3.01	207 - 209 Yonge Street Toronto ON	EHS

Map Key	Number of Records	Direction/ Distance (m)	Elev/Diff (m)	Site	DB

Order ID:	527444	**Date Received:**	18-JUL-17
Order No:	20170718004	**Lot/Building Size:**	
Customer ID:	53147	**Municipality:**	
Company ID:	77	**Client Prov/State:**	ON
Status:	C	**Search Radius (km):**	.25
Report Code:	3CAN	**Large Radius:**	.3
Report Type:	Standard Report	**X:**	-79.379678
Report Date:	21-JUL-17	**Y:**	43.653541
Report Requested by:	Pinchin Ltd.		
Nearest Intersection:			
Previous Site Name:			
Additional Info Ordered:	Fire Insur. Maps and/or Site Plans		

15	1 of 2	-/0.0	88.8 / -3.01	THE CADILLAC FAIRVIEW 220 YONGE Street SUITE 110 TORONTO ON M5B2H1	NPRI

NPRI ID:	8800000450	**Org ID:**	
Other ID:		**Submit Date:**	
No Other ID:		**Last Modified:**	
Track ID:		**Contact ID:**	
Report ID:		**Cont Type:**	MED
Report Type:		**Contact Title:**	Mr.
Rpt Type ID:		**Cont First Name:**	MIKE
Report Year:	2004	**Cont Last Name:**	RICKETTS
Not-Current Rpt?:		**Contact Position:**	Property Manager
Yr of Last Filed Rpt:		**Contact Fax:**	
Fac ID:		**Contact Ph.:**	
Fac Name:	TORONTO EATON CENTRE - BUILDING MANAGEMENT	**Cont Area Code:**	416
Fac Address1:		**Contact Tel.:**	5988250
Fac Address2:		**Contact Ext.:**	0
Fac Postal Zip:		**Cont Fax Area Cde:**	416
Facility Lat:		**Contact Fax:**	5988296
Facility Long:		**Contact Email:**	
DLS (Last Filed Rpt):		**Latitude:**	
Facility DLS:		**Longitude:**	
Datum:		**UTM Zone:**	
Facility Cmnts:		**UTM Northing:**	
URL:		**UTM Easting:**	
No of Empl.:	10	**Waste Streams:**	
Parent Co.:		**No Streams:**	
No Parent Co.:		**Waste Off Sites:**	
Pollut Prev Cmnts:		**No Off Sites:**	
Stacks:		**Shutdown:**	
No of Stacks:		**No of Shutdown:**	
Canadian SIC Code (2 digit):			
Canadian SIC Code:			
SIC Code Description:			
American SIC Code:			
NAICS Code (2 digit):	53		
NAICS 2 Description:	Real Estate and Rental and Leasing		
NAICS Code (4 digit):	5311		
NAICS 4 Description:	Lessors of Real Estate		
NAICS Code (6 digit):	531120		
NAICS 6 Description:	Lessors of Non-Residential Buildings (except Mini-Warehouses)		

Substance Release Report

CAS No:	7446-09-5
Report ID:	
Rpt Period:	2004
Subst Released:	Sulphur dioxide

Air:	
Water:	
Land:	
Total Releases:	
Units:	tonnes
CAS No:	11104-93-1
Report ID:	
Rpt Period:	2004
Subst Released:	Nitrogen oxides (expressed as NO2)
Air:	
Water:	
Land:	
Total Releases:	
Units:	tonnes
CAS No:	811-97-2
Report ID:	
Rpt Period:	2004
Subst Released:	HFC-134a Hydrofluorocarbon
Air:	
Water:	
Land:	
Total Releases:	
Units:	tonnes

15	2 of 2	-/0.0	88.8 / -3.01	THE CADILLAC FAIRVIEW 220 YONGE Street SUITE 110 TORONTO ON M5B2H1	NPRI

NPRI ID:	8800000449	**Org ID:**	
Other ID:		**Submit Date:**	
No Other ID:		**Last Modified:**	
Track ID:		**Contact ID:**	
Report ID:		**Cont Type:**	MED
Report Type:		**Contact Title:**	Mr.
Rpt Type ID:		**Cont First Name:**	MIKE
Report Year:	2004	**Cont Last Name:**	RICKETTS
Not-Current Rpt?:		**Contact Position:**	Property Manager
Yr of Last Filed Rpt:		**Contact Fax:**	
Fac ID:		**Contact Ph.:**	
Fac Name:	TORONTO EATON CENTRE	**Cont Area Code:**	416
Fac Address1:		**Contact Tel.:**	5988250
Fac Address2:		**Contact Ext.:**	0
Fac Postal Zip:		**Cont Fax Area Cde:**	416
Facility Lat:		**Contact Fax:**	5988762
Facility Long:		**Contact Email:**	
DLS (Last Filed Rpt):		**Latitude:**	
Facility DLS:		**Longitude:**	
Datum:		**UTM Zone:**	
Facility Cmnts:		**UTM Northing:**	
URL:		**UTM Easting:**	
No of Empl.:	10	**Waste Streams:**	
Parent Co.:		**No Streams:**	
No Parent Co.:		**Waste Off Sites:**	
Pollut Prev Cmnts:		**No Off Sites:**	
Stacks:		**Shutdown:**	
No of Stacks:		**No of Shutdown:**	
Canadian SIC Code (2 digit):			
Canadian SIC Code:			
SIC Code Description:			
American SIC Code:			
NAICS Code (2 digit):	53		
NAICS 2 Description:	Real Estate and Rental and Leasing		
NAICS Code (4 digit):	5311		

NAICS 4 Description: Lessors of Real Estate
NAICS Code (6 digit): 531120
NAICS 6 Description: Lessors of Non-Residential Buildings (except Mini-Warehouses)

Substance Release Report

CAS No: 7446-09-5
Report ID:
Rpt Period: 2004
Subst Released: Sulphur dioxide
Air:
Water:
Land:
Total Releases:
Units: tonnes

CAS No: 11104-93-1
Report ID:
Rpt Period: 2004
Subst Released: Nitrogen oxides (expressed as NO2)
Air:
Water:
Land:
Total Releases:
Units: tonnes

CAS No: 811-97-2
Report ID:
Rpt Period: 2004
Subst Released: HFC-134a Hydrofluorocarbon
Air:
Water:
Land:
Total Releases:
Units: tonnes

16	1 of 1	-/0.0	100.4 / 8.56	Litros G 445 Yonge St Toronto ON	TANK

Permit Date: 1924
Permit Type:
User Type: café
Installation Type:
Installation Size:
Installation Config.:
No. Tanks Installed:
Units of Measure:
Value/Tank ($):
Capacity(gal):
Reference: CTA Toronto City Council Minutes 1924 Appendix A 105
Location Desc: 445 Yonge St

17	1 of 1	SSE/0.4	89.7 / -2.14	Liggett [L K] Co Ltd 224 Yonge St Toronto ON	TANK

Permit Date: 7/20/1932
Permit Type: BP A43796
User Type: Drug store
Installation Type: FO tank
Installation Size:

Map Key	Number of Records	Direction/ Distance (m)	Elev/Diff (m)	Site	DB

Installation Config.:	FO tank
No. Tanks Installed:	1
Units of Measure:	
Value/Tank ($):	200
Capacity(gal):	
Reference:	CTA Building Permits
Location Desc:	224 Yonge St

18	1 of 1	SSE/0.6	90.8 / -1.01	National Trust Co Ltd 251 Yonge St Toronto ON M5B 1N8	TANK

Permit Date:	12/8/1919
Permit Type:	BP 39509
User Type:	Trust company
Installation Type:	Fuel tank
Installation Size:	
Installation Config.:	1 x Fuel tank
No. Tanks Installed:	1
Units of Measure:	
Value/Tank ($):	500
Capacity(gal):	
Reference:	CTA Building permits
Location Desc:	

19	1 of 1	SSE/0.8	90.6 / -1.28	247-251 Yonge St Toronto ON M5B 1N8	EHS

Order ID:	130264	**Date Received:**	3/11/2008
Order No:	20080311011	**Lot/Building Size:**	
Customer ID:	45487	**Municipality:**	
Company ID:	313	**Client Prov/State:**	ON
Status:	C	**Search Radius (km):**	0.25
Report Code:	2CAN	**Large Radius:**	2
Report Type:	Basic Report	**X:**	-79.380074
Report Date:	3/19/2008	**Y:**	43.654898
Report Requested by:	CGI Risk Management Services		
Nearest Intersection:			
Previous Site Name:			
Additional Info Ordered:			

20	1 of 1	SSE/0.8	88.8 / -3.01	TORONTO ON	WWIS

Well ID:	7244483	**Data Entry Status:**	
Construction Date:		**Data Src:**	
Primary Water Use:	Monitoring	**Date Received:**	7/14/2015
Sec. Water Use:		**Selected Flag:**	Yes
Final Well Status:	Observation Wells	**Abandonment Rec:**	
Water Type:		**Contractor:**	6032
Casing Material:		**Form Version:**	7
Audit No:	Z194235	**Owner:**	
Tag:	A181455	**Street Name:**	197 YONGE ST
Construction Method:		**County:**	YORK
Elevation (m):		**Municipality:**	TORONTO CITY
Elevation Reliability:		**Site Info:**	
Depth to Bedrock:		**Lot:**	
Well Depth:		**Concession:**	
Overburden/Bedrock:		**Concession Name:**	
Pump Rate:		**Easting NAD83:**	

Static Water Level:		***Northing NAD83:***	
Flowing (Y/N):		***Zone:***	
Flow Rate:		***UTM Reliability:***	
Clear/Cloudy:			

Bore Hole Information

Bore Hole ID:	1005477406	***Elevation:***	88.5
DP2BR:		***Elevrc:***	
Spatial Status:		***Zone:***	17
Code OB:		***East83:***	630674
Code OB Desc:		***Org CS:***	UTM83
Open Hole:		***North83:***	4834653
Cluster Kind:		***UTMRC:***	4
Date Completed:	28-APR-15	***UTMRC Desc:***	margin of error : 30 m - 100 m
Remarks:		***Location Method:***	wwr
Elevrc Desc:			
Location Source Date:			
Improvement Location Source:			
Improvement Location Method:			
Source Revision Comment:			
Supplier Comment:			

Overburden and Bedrock Materials Interval

Formation ID:	1005654549
Layer:	3
Color:	2
General Color:	GREY
Mat1:	17
Most Common Material:	SHALE
Mat2:	
Other Materials:	
Mat3:	66
Other Materials:	DENSE
Formation Top Depth:	42
Formation End Depth:	50
Formation End Depth UOM:	ft

Formation ID:	1005654547
Layer:	1
Color:	6
General Color:	BROWN
Mat1:	01
Most Common Material:	FILL
Mat2:	
Other Materials:	
Mat3:	79
Other Materials:	PACKED
Formation Top Depth:	0
Formation End Depth:	10
Formation End Depth UOM:	ft

Formation ID:	1005654548
Layer:	2
Color:	6
General Color:	BROWN
Mat1:	05
Most Common Material:	CLAY
Mat2:	06
Other Materials:	SILT
Mat3:	08
Other Materials:	FINE SAND

Formation Top Depth:	10
Formation End Depth:	42
Formation End Depth UOM:	ft

Annular Space/Abandonment Sealing Record

Plug ID:	1005654556
Layer:	1
Plug From:	0
Plug To:	1
Plug Depth UOM:	ft

Plug ID:	1005654557
Layer:	2
Plug From:	1
Plug To:	35
Plug Depth UOM:	ft

Method of Construction & Well Use

Method Construction ID:	1005654555
Method Construction Code:	6
Method Construction:	Boring
Other Method Construction:	

Pipe Information

Pipe ID:	1005654546
Casing No:	0
Comment:	
Alt Name:	

Construction Record - Casing

Casing ID:	1005654552
Layer:	1
Material:	5
Open Hole or Material:	PLASTIC
Depth From:	0
Depth To:	40
Casing Diameter:	1.8
Casing Diameter UOM:	inch
Casing Depth UOM:	ft

Construction Record - Screen

Screen ID:	1005654553
Layer:	1
Slot:	.01
Screen Top Depth:	40
Screen End Depth:	50
Screen Material:	5
Screen Depth UOM:	ft
Screen Diameter UOM:	inch
Screen Diameter:	2

Water Details

Water ID:	1005654551

Layer:
Kind Code:
Kind:
Water Found Depth:
Water Found Depth UOM: ft

Hole Diameter

Hole ID: 1005654550
Diameter: 4
Depth From: 0
Depth To: 50
Hole Depth UOM: ft
Hole Diameter UOM: inch

---

21 | **1 of 1** | **NNW/0.9** | **99.1 / 7.22** | **GWL Realty Advisors Inc.**
424-444 Yonge St
Toronto ON | **ECA**

Approval No: 8400-98YH6D
Approval Date: 6/25/2013
Status: Approved
Record Type:
Link Source:
Approval Type:
Project Type: Air/Noise
Address:
Full Address:
Full PDF Link:

SWP Area Name:
MOE District:
City: Toronto
Longitude:
Latitude:

---

22 | **1 of 1** | **SSE/0.9** | **87.8 / -4.01** | **Alcombrack Dr**
188 Yonge St
Toronto ON | **TANK**

Permit Date: 1924
Permit Type:
User Type: dentist
Installation Type:
Installation Size:
Installation Config.:
No. Tanks Installed:
Units of Measure:
Value/Tank ($):
Capacity(gal):
Reference: CTA Toronto City Council Minutes 1924 Appendix A 177
Location Desc: 188 Yonge St

---

23 | **1 of 2** | **SSE/1.0** | **89.8 / -2.01** | **Brodey-Draimin & Co**
256 Yonge St
Toronto ON | **TANK**

Permit Date: 5/31/1919
Permit Type: BP 35025
User Type: Wholesale and retail manufacturers of furs?
Installation Type: Fuel tank
Installation Size:
Installation Config.: 1 x Fuel tank
No. Tanks Installed: 1
Units of Measure:
Value/Tank ($): 3000
Capacity(gal):

Map Key	Number of Records	Direction/ Distance (m)	Elev/Diff (m)	Site	DB

Reference: CTA Building permits
Location Desc:

23	2 of 2	SSE/1.0	89.8 / -2.01	Brodey-Draimin & Co 256 Yonge St Toronto ON	TANK

Permit Date: 9/29/1927
Permit Type: BP A8457
User Type: Wholesale and retail manufacturers of furs?
Installation Type: Fuel oil tanks
Installation Size:
Installation Config.: 3 x Fuel oil tanks
No. Tanks Installed: 3
Units of Measure:
Value/Tank ($): 100
Capacity(gal):
Reference: CTA Building permits
Location Desc:

24	1 of 1	S/1.1	91.9 / 0.00	306 Yonge St Toronto ON M5B 1R4	EHS

Order ID: 92267
Order No: 20070108022
Customer ID: 50527
Company ID: 232
Status: C
Report Code: 1CAN
Report Type: CAN - Site Report
Report Date: 1/9/2007
Report Requested by: Briggs Canada Ltd.
Nearest Intersection:
Previous Site Name:
Additional Info Ordered:

Date Received: 1/8/2007
Lot/Building Size:
Municipality:
Client Prov/State:
Search Radius (km): 0.25
Large Radius: 2
X: -79.381113
Y: 43.656512

25	1 of 1	SSE/1.2	89.8 / -2.01	D'Allards Ltd 234 Yonge St Toronto ON	TANK

Permit Date: 11/15/1932
Permit Type: BP A45424
User Type:
Installation Type: FO tanks
Installation Size:
Installation Config.: FO tanks
No. Tanks Installed: 2
Units of Measure:
Value/Tank ($): 150
Capacity(gal):
Reference: CTA Building Permits
Location Desc: 234 Yonge St

26	1 of 1	NNW/1.3	91.6 / -0.26	377 YONGE ST TORONTO ON M5B 1S1	EHS

Order ID: 79887
Order No: 20060718015
Customer ID: 46967

Date Received: 7/18/2006
Lot/Building Size:
Municipality:

Map Key	Number of Records	Direction/ Distance (m)	Elev/Diff (m)	Site	DB

Company ID:	313	**Client Prov/State:**	ON
Status:	C	**Search Radius (km):**	0.25
Report Code:	2CAN	**Large Radius:**	2
Report Type:	Basic Report	**X:**	-79.381719
Report Date:	7/27/2006	**Y:**	43.658844
Report Requested by:	CGI Risk Management Services		
Nearest Intersection:	YONGE & GERRARD ST		
Previous Site Name:			
Additional Info Ordered:			

27	1 of 1	SSE/1.5	91.9 / 0.00	Abraham [M] 297 Yonge St Toronto ON	TANK

Permit Date:	7/22/1919
Permit Type:	BP 36281
User Type:	
Installation Type:	Fuel tank
Installation Size:	
Installation Config.:	1 x Fuel tank
No. Tanks Installed:	1
Units of Measure:	
Value/Tank ($):	200
Capacity(gal):	
Reference:	CTA Building permits
Location Desc:	

28	1 of 1	SSE/1.5	88.8 / -3.10	Toronto ON	WWIS

Well ID:	7206175	**Data Entry Status:**	
Construction Date:		**Data Src:**	
Primary Water Use:		**Date Received:**	8/13/2013
Sec. Water Use:		**Selected Flag:**	Yes
Final Well Status:	Observation Wells	**Abandonment Rec:**	
Water Type:		**Contractor:**	7147
Casing Material:		**Form Version:**	7
Audit No:	Z171559	**Owner:**	
Tag:	A137287	**Street Name:**	197 YONGE STREET
Construction Method:		**County:**	YORK
Elevation (m):		**Municipality:**	TORONTO CITY
Elevation Reliability:		**Site Info:**	
Depth to Bedrock:		**Lot:**	
Well Depth:		**Concession:**	
Overburden/Bedrock:		**Concession Name:**	
Pump Rate:		**Easting NAD83:**	
Static Water Level:		**Northing NAD83:**	
Flowing (Y/N):		**Zone:**	
Flow Rate:		**UTM Reliability:**	
Clear/Cloudy:			

Bore Hole Information

Bore Hole ID:	1004502893	**Elevation:**	88.41
DP2BR:		**Elevrc:**	
Spatial Status:		**Zone:**	17
Code OB:		**East83:**	630677
Code OB Desc:		**Org CS:**	UTM83
Open Hole:		**North83:**	4834646
Cluster Kind:		**UTMRC:**	4
Date Completed:	19-JUL-13	**UTMRC Desc:**	margin of error : 30 m - 100 m

Remarks:
Elevrc Desc:
Location Source Date:
Improvement Location Source:
Improvement Location Method:
Source Revision Comment:
Supplier Comment:
Location Method: wwr

Overburden and Bedrock Materials Interval

Formation ID: 1004983558
Layer: 2
Color: 6
General Color: BROWN
Mat1: 05
Most Common Material: CLAY
Mat2: 06
Other Materials: SILT
Mat3:
Other Materials:
Formation Top Depth: .2
Formation End Depth: 6.1
Formation End Depth UOM: m

Formation ID: 1004983557
Layer: 1
Color: 2
General Color: GREY
Mat1:
Most Common Material:
Mat2:
Other Materials:
Mat3:
Other Materials:
Formation Top Depth: 0
Formation End Depth: .2
Formation End Depth UOM: m

Annular Space/Abandonment Sealing Record

Plug ID: 1004983567
Layer: 4
Plug From:
Plug To: 5.5
Plug Depth UOM: m

Plug ID: 1004983565
Layer: 2
Plug From: .3
Plug To: 2.1
Plug Depth UOM: m

Plug ID: 1004983564
Layer: 1
Plug From: 0
Plug To: .3
Plug Depth UOM: m

Plug ID: 1004983566
Layer: 3
Plug From: 2.1
Plug To: 5.5

Plug Depth UOM: m

Method of Construction & Well Use

Method Construction ID: 1004983563
Method Construction Code:
Method Construction:
Other Method Construction:

Pipe Information

Pipe ID: 1004983556
Casing No: 0
Comment:
Alt Name:

Construction Record - Casing

Casing ID: 1004983561
Layer: 1
Material: 5
Open Hole or Material: PLASTIC
Depth From: 0
Depth To: 2.4
Casing Diameter: 3.2
Casing Diameter UOM: cm
Casing Depth UOM: m

Construction Record - Screen

Screen ID: 1004983562
Layer: 1
Slot: .01
Screen Top Depth: 2.4
Screen End Depth: 5.5
Screen Material: 5
Screen Depth UOM: m
Screen Diameter UOM: cm
Screen Diameter: 4.3

Water Details

Water ID: 1004983560
Layer:
Kind Code:
Kind:
Water Found Depth:
Water Found Depth UOM: m

Hole Diameter

Hole ID: 1004983559
Diameter: 5
Depth From: 0
Depth To: 6.1
Hole Depth UOM: m
Hole Diameter UOM: cm

Map Key	Number of Records	Direction/ Distance (m)	Elev/Diff (m)	Site	DB
29	1 of 2	SSE/1.6	88.9 / -2.91	JAPAN CAMERA CENTRE-1 HOUR PHOTO-C 2-101B PHASE 1B, TORONTO EATON CENTRE TORONTO ON M5B 2H1	GEN

Generator No.: ON0889802
Status:
Approval Years: 86,87,88,89,90
Contam. Facility:
MHSW Facility:
SIC Code: 6571
SIC Description: CAMERA/PHOTO. SUPPLY

PO Box No.:
Country:
Choice of Contact:
Co Admin:
Phone No. Admin:

--Details--
Waste Code: 264
Waste Description: PHOTOPROCESSING WASTES

Map Key	Number of Records	Direction/ Distance (m)	Elev/Diff (m)	Site	DB
29	2 of 2	SSE/1.6	88.9 / -2.91	JAPAN CAMERA CENTRE-1 HOUR PHOTO-C22-224 2-101B PHASE 1B, TORONTO EATON CENTRE TORONTO ON M5B 2H1	GEN

Generator No.: ON0889802
Status:
Approval Years: 92,93,94,95,96,97,98
Contam. Facility:
MHSW Facility:
SIC Code: 6571
SIC Description: CAMERA/PHOTO. SUPPLY

PO Box No.:
Country:
Choice of Contact:
Co Admin:
Phone No. Admin:

--Details--
Waste Code: 264
Waste Description: PHOTOPROCESSING WASTES

Map Key	Number of Records	Direction/ Distance (m)	Elev/Diff (m)	Site	DB
30	1 of 1	SSE/1.6	91.9 / 0.02	LACY & COMPANY LTD. 291 YONGE ST SUITE 301 TORONTO ON M5B 1R3	SCT

Established: 1927
Plant Size (ft²): 4000
Employment: 10

--Details--
Description: Cutlery and Hand Tool Manufacturing
SIC/NAICS Code: 332210

Description: JEWELLERS' FINDINGS AND MATERIALS, AND LAPIDARY WORK
SIC/NAICS Code: 3915

Description: INDUSTRIAL SUPPLIES
SIC/NAICS Code: 5085

Description: JEWELLERY, WATCHES, PRECIOUS STONES, AND PRECIOUS METALS
SIC/NAICS Code: 5094

Map Key	Number of Records	Direction/ Distance (m)	Elev/Diff (m)	Site	DB
31	1 of 1	NNW/1.7	91.7 / -0.20	369 - 371 Yonge Street Toronto ON M5B 1S1	EHS

Order ID: 237534
Date Received: 20-FEB-13

Order No:	20130220012	**Lot/Building Size:**	
Customer ID:	53147	**Municipality:**	
Company ID:	77	**Client Prov/State:**	ON
Status:	C	**Search Radius (km):**	.25
Report Code:	4CAN	**Large Radius:**	2
Report Type:	Custom Report	**X:**	0
Report Date:	27-FEB-13	**Y:**	0
Report Requested by:	Pinchin Environmental		
Nearest Intersection:			
Previous Site Name:			
Additional Info Ordered:			

32	1 of 1	SSE/1.8	91.9 / 0.00	295 Yonge St Toronto ON	EHS

Order ID:	124514	**Date Received:**	1/11/2008
Order No:	20080111001	**Lot/Building Size:**	
Customer ID:	53267	**Municipality:**	
Company ID:	313	**Client Prov/State:**	ON
Status:	C	**Search Radius (km):**	0.25
Report Code:	1CAN	**Large Radius:**	2
Report Type:	Site Report	**X:**	-79.380683
Report Date:	1/14/2008	**Y:**	43.656128
Report Requested by:	CGI Risk Management Services		
Nearest Intersection:	Shuter St		
Previous Site Name:			
Additional Info Ordered:			

33	1 of 1	SSE/1.8	87.8 / -4.01	Diana Sweets Ltd 187 Yonge St Toronto ON M5B 1M4	TANK

Permit Date:	1924
Permit Type:	
User Type:	dessert café
Installation Type:	
Installation Size:	
Installation Config.:	
No. Tanks Installed:	
Units of Measure:	
Value/Tank ($):	
Capacity(gal):	
Reference:	CTA Toronto City Council Minutes 1924 Appendix A 245
Location Desc:	187 Yonge St

34	1 of 1	NNW/2.0	90.7 / -1.16	362 Yonge St. Toronto ON M5B 1S5	EHS

Order ID:	56138	**Date Received:**	7/22/2005
Order No:	20050722005	**Lot/Building Size:**	
Customer ID:	42447	**Municipality:**	
Company ID:	27	**Client Prov/State:**	ON
Status:	C	**Search Radius (km):**	0.25
Report Code:	1CAN	**Large Radius:**	2
Report Type:	Site Report	**X:**	-79.381955
Report Date:	7/25/2005	**Y:**	43.65834
Report Requested by:	Construction Control Inc.		
Nearest Intersection:			
Previous Site Name:			
Additional Info Ordered:			

Map Key	Number of Records	Direction/ Distance (m)	Elev/Diff (m)	Site	DB
35	1 of 1	SSE/2.2	91.9 / 0.00	Sellers Garage Ltd 287 Yonge St Toronto ON	TANK

Permit Date: 6/5/1919
Permit Type: BP 35134
User Type: Auto service garage
Installation Type: Fuel tank
Installation Size:
Installation Config.: 1 x Fuel tank
No. Tanks Installed: 1
Units of Measure:
Value/Tank ($): 400
Capacity(gal):
Reference: CTA Building permits
Location Desc:

Map Key	Number of Records	Direction/ Distance (m)	Elev/Diff (m)	Site	DB
36	1 of 5	E/2.6	91.9 / 0.09	KARRUM AMUSEMENTS LTD 331-333 YONGE STREET TORONTO ON M5B 1R7	NPCB

Company Code: F0864
Industry:
Site Status:
Transaction Date: 1/29/1996
Inspection Date:

--Details--
Label:
Serial No.:
PCB Type/Code: Askarel
Location:
Item/State:
No. of Items:
Manufacturer:
Status: Stored for Disposal
Contents: 291.00 KG

Map Key	Number of Records	Direction/ Distance (m)	Elev/Diff (m)	Site	DB
36	2 of 5	E/2.6	91.9 / 0.09	KARRUM AMUSEMENTS LTD 331-333 YONGE STREET TORONTO ON M5B 1R7	OPCB

Year: 1995
Site Number: 30191A016
Name Owner:
Additional Site Information:

--Details--
Quantity: 2.00
Address Site:
Description: Number of Drums of Ballasts with High Level PCBs (>1000 ppm)

Quantity: 400.00
Address Site:
Description: Weight of Drums of Ballasts with High Level PCBs (>1000 ppm) kg

Map Key	Number of Records	Direction/ Distance (m)	Elev/Diff (m)	Site	DB
36	3 of 5	E/2.6	91.9 / 0.09	HMV TORONTO SUPERSTORE 331-333 YONGE STREET TORONTO FAX 586-0819 ON M5B 1R7	OPCB

Year: 2000
Site Number: 30191A016
Name Owner:
Additional Site Information:

Map Key	Number of Records	Direction/ Distance (m)	Elev/Diff (m)	Site	DB
36	4 of 5	E/2.6	91.9 / 0.09	KARRUM AMUSEMENTS LTD 331-333 YONGE STREET TORONTO ON M5B 1R7	OPCB

Year: 1998
Site Number: 30191A016
Name Owner:
Additional Site Information:

--Details--
Quantity: 2.00
Address Site:
Description: Number of Drums of Ballasts with High Level PCBs (>1000 ppm)

Quantity: 400.00
Address Site:
Description: Calculated Weight (Kg) of Drums of Ballasts with High Level PCBs (>1000 ppm)

Map Key	Number of Records	Direction/ Distance (m)	Elev/Diff (m)	Site	DB
36	5 of 5	E/2.6	91.9 / 0.09	KARRUM AMUSEMENTS LTD 331-333 YONGE STREET TORONTO ON M5B 1R7	OPCB

Year: 1999
Site Number: 30191A016
Name Owner:
Additional Site Information:

--Details--
Quantity: 2.00
Address Site:
Description: Number of Drums of Ballasts with High Level PCBs (>1000 ppm)

Quantity: 400.00
Address Site:
Description: Calculated Weight (Kg) of Drums of Ballasts with High Level PCBs (>1000 ppm)

Map Key	Number of Records	Direction/ Distance (m)	Elev/Diff (m)	Site	DB
37	1 of 1	N/2.6	91.8 / -0.03	347 Yonge St Toronto ON M5B 1S1	EHS

Order ID:	100338	**Date Received:**	4/26/2007
Order No:	20070426045	**Lot/Building Size:**	
Customer ID:	41908	**Municipality:**	
Company ID:	32205	**Client Prov/State:**	
Status:	C	**Search Radius (km):**	0.25
Report Code:	3CAN	**Large Radius:**	2
Report Type:	CAN - Complete Report	**X:**	-79.381131
Report Date:	4/27/2007	**Y:**	43.657706
Report Requested by:	Aird & Berlis LLP		
Nearest Intersection:			
Previous Site Name:			

Map Key	Number of Records	Direction/ Distance (m)	Elev/Diff (m)	Site	DB

Additional Info Ordered:

---

38 | **1 of 5** | **N/3.1** | **91.9 / 0.10** | **341-355 Yonge Street Toronto ON** | **EHS**

Order ID:	181658	**Date Received:**	1/4/2011 11:35:36 AM
Order No:	20110104007	**Lot/Building Size:**	
Customer ID:	26946	**Municipality:**	Toronto
Company ID:	153	**Client Prov/State:**	ON
Status:	C	**Search Radius (km):**	0.25
Report Code:	3CAN	**Large Radius:**	2
Report Type:	Standard Report	**X:**	-79.381338
Report Date:	1/12/2011	**Y:**	43.657711

Report Requested by: T. Harris Environmental Management Inc.
Nearest Intersection: Yonge Street & Gould Street
Previous Site Name:
Additional Info Ordered:

---

38 | **2 of 5** | **N/3.1** | **91.9 / 0.10** | **Quantum Murray LP 341,347,349,351 Yonge St Toronto ON** | **GEN**

Generator No.:	ON8359458	**PO Box No.:**	
Status:		**Country:**	
Approval Years:	2009	**Choice of Contact:**	
Contam. Facility:		**Co Admin:**	
MHSW Facility:		**Phone No. Admin:**	
SIC Code:	210240		
SIC Description:			

--Details--
Waste Code: 243
Waste Description: PCBS

Waste Code: 251
Waste Description: OIL SKIMMINGS & SLUDGES

---

38 | **3 of 5** | **N/3.1** | **91.9 / 0.10** | **Sam the Record Man 341,347,349,351 Yonge St Toronto ON M5B 1S1** | **GEN**

Generator No.:	ON8359458	**PO Box No.:**	
Status:		**Country:**	
Approval Years:	07,08	**Choice of Contact:**	
Contam. Facility:		**Co Admin:**	
MHSW Facility:		**Phone No. Admin:**	
SIC Code:			
SIC Description:			

--Details--
Waste Code: 243
Waste Description: PCB'S

Waste Code: 251
Waste Description: OIL SKIMMINGS & SLUDGES

Map Key	Number of Records	Direction/ Distance (m)	Elev/Diff (m)	Site	DB
38	4 of 5	N/3.1	91.9 / 0.10	Quantum Murray LP 341,347,349,351 Yonge St Toronto ON	GEN

Generator No.:	ON8359458	**PO Box No.:**	
Status:		**Country:**	
Approval Years:	2010	**Choice of Contact:**	
Contam. Facility:		**Co Admin:**	
MHSW Facility:		**Phone No. Admin:**	
SIC Code:	210240		
SIC Description:			

--Details--

Waste Code:	331
Waste Description:	WASTE COMPRESSED GASES
Waste Code:	243
Waste Description:	PCBS
Waste Code:	221
Waste Description:	LIGHT FUELS
Waste Code:	251
Waste Description:	OIL SKIMMINGS & SLUDGES

Map Key	Number of Records	Direction/ Distance (m)	Elev/Diff (m)	Site	DB
38	5 of 5	N/3.1	91.9 / 0.10	Ryerson University 341, 347, 349, 351, 353, 355 Yonge Street, Toronto, Ontario, ON	RSC

Reg No:	109122	**Cert Date:**	11-Apr-11
RA No:		**Cert Prop Use No:**	No CPU
RSC Type:		**Intended Prop Use:**	Institutional
Curr Property Use:	Commercial	**Nm of Qual. Person:**	Manuel Ravinsky
District Office:	TORONTO	**Stratified (Y/N):**	
Date Submitted:	3-Jun-11	**Audit (Y/N):**	
Date Ack:		**Entire Leg Prop. (Y/N):**	Yes
Date Returned:		**Accuracy Estimate:**	2 to 5 meters
Restoration Type:		**Telephone:**	416-9795091
Soil Type:		**Fax:**	416-9795248
Criteria:		**Email:**	
CPU Issued Sect 1686:	No		

Asmt Roll No:	1904066-61000100, 1904066-61000200, 1904066-61000300, 1904066-61000400, 1904066-61000500, 1904066-61000600
Prop. ID No:	21101-0061 LT, 21101-0060 LT, 21101-0059 LT, 21101-0058 LT, 21101-0057 LT, 21101-0056 LT
Property Municipal Address:	341, 347, 349, 351, 353, 355 Yonge Street, Toronto, Ontario,
Mailing Address:	350 VICTORIA ST, TORONTO, ON, M5B 2K3
Latitude & Latitude:	43.65844800N 79.38142900E
UTM Coordinates:	NAD83 44-369490-4835211 (converted from Latitude & Longitude)
Consultant:	
Filing Owner:	
Legal Desc:	LT 26 E/S ST PL 22A TORONTO; TORONTO, CITY OF TORONTO PT LT 27 E/S YONGE ST PL 22A TORONTO AS IN CA472340; TORONTO, CITY OF TORONTO PT LT 27 E/S YONGE ST, 28 E/S YONGE ST PL 22A TORONTO AS IN CT466317; TORONTO, CITY OF TORONTO PT LT 28 E/S YONGE ST PL 22A TORONTO AS IN EP121106; TORONTO, CITY OF TORONTO PT LT 28 E/S YONGE ST PL 22A TORONTO AS IN EP137302 & EP138668; TORONTO, CITY OF TORONTO PT LT 28 E/S YONGE ST PL 22A TORONTO AS IN CT112806; TORONTO, CITY OF TORONTO
Measurement Method:	Postal Code Matching
Applicable Standards:	Full Depth Site Conditions Standard, with Nonpotable Ground Water, Coarse Textured Soil, for Residential/Parkland/Institutional property use
RSC PDF:	

Map Key	Number of Records	Direction/ Distance (m)	Elev/Diff (m)	Site	DB
39	1 of 1	NNW/3.3	98.6 / 6.78	Monica Cafe [Hong S] 434 Yonge St Toronto ON	TANK

Permit Date: 1924
Permit Type:
User Type: café Chinese
Installation Type:
Installation Size:
Installation Config.:
No. Tanks Installed:
Units of Measure:
Value/Tank ($):
Capacity(gal):
Reference: CTA Toronto City Council Minutes 1924 Appendix A 245
Location Desc: 434 Yonge St

Map Key	Number of Records	Direction/ Distance (m)	Elev/Diff (m)	Site	DB
40	1 of 1	NNW/3.5	92.0 / 0.15	401 - 405 Yonge Street Toronto ON	EHS

Order ID: 325088
Order No: 20140707011
Customer ID: 53147
Company ID: 77
Status: C
Report Code: 4CAN
Report Type: Custom Report
Report Date: 08-JUL-14
Report Requested by: Pinchin Ltd
Nearest Intersection:
Previous Site Name:
Additional Info Ordered:

Date Received: 07-JUL-14
Lot/Building Size:
Municipality:
Client Prov/State: ON
Search Radius (km): .25
Large Radius: .5
X: -79.38205
Y: 43.659404

Map Key	Number of Records	Direction/ Distance (m)	Elev/Diff (m)	Site	DB
41	1 of 1	NNW/3.6	90.7 / -1.11	378 Yonge Street Toronto ON M5B 1S6	EHS

Order ID: 108755
Order No: 20070801003
Customer ID: 59027
Company ID: 77
Status: C
Report Code: 4CAN
Report Type: CAN - Custom Report
Report Date: 8/10/2007
Report Requested by: Pinchin Environmental
Nearest Intersection:
Previous Site Name:
Additional Info Ordered: Fire Insur. Maps And /or Site Plans

Date Received: 8/1/2007
Lot/Building Size:
Municipality:
Client Prov/State:
Search Radius (km): 0.25
Large Radius: 2
X: -79.382365
Y: 43.65892

Map Key	Number of Records	Direction/ Distance (m)	Elev/Diff (m)	Site	DB
42	1 of 1	N/3.7	92.2 / 0.33	Toronto ON	WWIS

Well ID: 7159707
Construction Date:
Primary Water Use: Monitoring
Sec. Water Use:
Final Well Status: Observation Wells
Water Type:
Casing Material:
Audit No: Z128785

Data Entry Status:
Data Src:
Date Received: 2/25/2011
Selected Flag: Yes
Abandonment Rec:
Contractor: 7241
Form Version: 7
Owner:

Tag:	A113386	**Street Name:**	341 YONGE ST
Construction Method:		**County:**	YORK
Elevation (m):		**Municipality:**	TORONTO CITY
Elevation Reliability:		**Site Info:**	
Depth to Bedrock:		**Lot:**	
Well Depth:		**Concession:**	
Overburden/Bedrock:		**Concession Name:**	
Pump Rate:		**Easting NAD83:**	
Static Water Level:		**Northing NAD83:**	
Flowing (Y/N):		**Zone:**	
Flow Rate:		**UTM Reliability:**	
Clear/Cloudy:			

Bore Hole Information

Bore Hole ID:	1003479771	**Elevation:**	93.03
DP2BR:		**Elevrc:**	
Spatial Status:		**Zone:**	17
Code OB:		**East83:**	630517
Code OB Desc:		**Org CS:**	UTM83
Open Hole:		**North83:**	4835139
Cluster Kind:		**UTMRC:**	3
Date Completed:	11-FEB-11	**UTMRC Desc:**	margin of error : 10 - 30 m
Remarks:		**Location Method:**	wwr
Elevrc Desc:			
Location Source Date:			
Improvement Location Source:			
Improvement Location Method:			
Source Revision Comment:			
Supplier Comment:			

Annular Space/Abandonment Sealing Record

Plug ID:	1003809073
Layer:	1
Plug From:	0
Plug To:	1
Plug Depth UOM:	ft

Plug ID:	1003809074
Layer:	2
Plug From:	1
Plug To:	12
Plug Depth UOM:	ft

Plug ID:	1003809075
Layer:	3
Plug From:	12
Plug To:	28
Plug Depth UOM:	ft

Method of Construction & Well Use

Method Construction ID:	1003809071
Method Construction Code:	2
Method Construction:	Rotary (Convent.)
Other Method Construction:	

Pipe Information

Pipe ID: 1003809063
Casing No: 0
Comment:
Alt Name:

Construction Record - Casing

Casing ID: 1003809067
Layer: 1
Material: 5
Open Hole or Material: PLASTIC
Depth From: 0
Depth To: 13
Casing Diameter: 2
Casing Diameter UOM: inch
Casing Depth UOM: ft

Casing ID: 1003809068
Layer: 2
Material:
Open Hole or Material:
Depth From:
Depth To:
Casing Diameter:
Casing Diameter UOM: inch
Casing Depth UOM: ft

Construction Record - Screen

Screen ID: 1003809069
Layer: 1
Slot: 10
Screen Top Depth: 13
Screen End Depth: 28
Screen Material: 5
Screen Depth UOM: ft
Screen Diameter UOM: inch
Screen Diameter: 2.25

Water Details

Water ID: 1003809066
Layer:
Kind Code:
Kind:
Water Found Depth:
Water Found Depth UOM: ft

Hole Diameter

Hole ID: 1003809065
Diameter: 4.25
Depth From: 0
Depth To: 28
Hole Depth UOM: ft
Hole Diameter UOM: inch

43	1 of 1	NNW/3.8	98.6 / 6.78	435 Yonge St Toronto ON M5B1T3	EHS

Order ID: 485236
Order No: 20161103144
Date Received: 03-NOV-16
Lot/Building Size:

Customer ID:	135488	**Municipality:**	
Company ID:	77	**Client Prov/State:**	ON
Status:	C	**Search Radius (km):**	.25
Report Code:	3CAN	**Large Radius:**	.3
Report Type:	Standard Report	**X:**	-79.382662
Report Date:	09-NOV-16	**Y:**	43.660811
Report Requested by:	Pinchin Ltd.		
Nearest Intersection:			
Previous Site Name:			
Additional Info Ordered:			

44	1 of 1	NNW/4.8	90.8 / -1.02	346 Yonge St Toronto ON M5B 1R8	TANK

Permit Date:	1923
Permit Type:	Information
User Type:	Gasoline service station
Installation Type:	Gasoline pump, curb
Installation Size:	
Installation Config.:	Gasoline pump
No. Tanks Installed:	
Units of Measure:	
Value/Tank ($):	
Capacity(gal):	
Reference:	TCM 1923 A: 484
Location Desc:	346 Yonge elm st flank

45	1 of 1	NNW/5.0	99.8 / 7.97	Gunn's Ltd 439 Yonge St Toronto ON M5B 1T3	TANK

Permit Date:	1924
Permit Type:	
User Type:	Food processing & packing
Installation Type:	
Installation Size:	
Installation Config.:	
No. Tanks Installed:	
Units of Measure:	
Value/Tank ($):	
Capacity(gal):	
Reference:	CTA Toronto City Council Minutes 1924 Appendix A 763
Location Desc:	439 Yonge St

46	1 of 1	SE/5.3	92.3 / 0.46	Robbins Ltd 319 Yonge St Toronto ON	TANK

Permit Date:	4/8/1919
Permit Type:	BP 33522
User Type:	Realty
Installation Type:	Fuel tank
Installation Size:	
Installation Config.:	1 x Fuel tank
No. Tanks Installed:	1
Units of Measure:	
Value/Tank ($):	25
Capacity(gal):	
Reference:	CTA Building permits
Location Desc:	

Map Key	Number of Records	Direction/ Distance (m)	Elev/Diff (m)	Site	DB

47	1 of 1	SE/5.6	92.1 / 0.28	Woolnough Co 325 Yonge St Toronto ON	TANK

Permit Date:	3/21/1930
Permit Type:	BP A28589
User Type:	Jeweler?
Installation Type:	Fuel oil tank
Installation Size:	
Installation Config.:	1 x fuel oil tank
No. Tanks Installed:	1
Units of Measure:	
Value/Tank ($):	400
Capacity(gal):	
Reference:	CTA Building permits
Location Desc:	

48	1 of 1	NNW/6.3	97.7 / 5.81	424 Yonge Street Toronto ON	EHS

Order ID:	201720	**Date Received:**	2/2/2012 11:23:16 AM
Order No:	20120202047	**Lot/Building Size:**	
Customer ID:	53147	**Municipality:**	
Company ID:	77	**Client Prov/State:**	ON
Status:	C	**Search Radius (km):**	0.25
Report Code:	4CAN	**Large Radius:**	2
Report Type:	Custom Report	**X:**	-79.383054
Report Date:	2/8/2012 11:25:20 AM	**Y:**	43.660603
Report Requested by:	Pinchin Environmental		
Nearest Intersection:			
Previous Site Name:			
Additional Info Ordered:			

49	1 of 1	NW/6.6	91.5 / -0.37	Pro Players Lettering Inc 330 Yonge St Suite 3201 Toronto ON M5B 1R8	SCT

Established:	2000
Plant Size (ft²):	
Employment:	3

--Details--

Description:	All Other Textile Product Mills
SIC/NAICS Code:	314990
Description:	Cut and Sew Clothing Contracting
SIC/NAICS Code:	315210

50	1 of 1	SSE/6.7	89.8 / -2.01	229 Yonge St Toronto ON M5B1N9	EHS

Order ID:	421947	**Date Received:**	11-AUG-15
Order No:	20150811138	**Lot/Building Size:**	
Customer ID:	45987	**Municipality:**	
Company ID:	29705	**Client Prov/State:**	ON
Status:	C	**Search Radius (km):**	.25
Report Code:	3CAN	**Large Radius:**	2

Map Key	Number of Records	Direction/ Distance (m)	Elev/Diff (m)	Site	DB

Report Type:	Standard Report	**X:**	-79.379962
Report Date:	18-AUG-15	**Y:**	43.654578
Report Requested by:	Toronto Inspection Ltd.		
Nearest Intersection:			
Previous Site Name:			
Additional Info Ordered:			

51	1 of 1	SSE/6.7	90.8 / -1.01	**Enbridge Gas Distribution Inc.** **279 Yonge Street** **Toronto ON M5B 1N8**	SPL

Ref No:	0053-7NQJK9	**Discharger Report:**	
Site No:		**Material Group:**	
Incident Dt:		**Client Type:**	
Year:		**Sector Type:**	
Incident Cause:	Discharge or Emission to Air	**Source Type:**	
Incident Event:		**Nearest Watercourse:**	
Contaminant Code:		**Site Name:**	279 Yonge Street<UNOFFICIAL>
Contaminant Name:	NATURAL GAS (METHANE)	**Site Address:**	
Contaminant Limit 1:		**Site District Office:**	
Contam Limit Freq 1:		**Site County/District:**	
Contaminant UN No 1:		**Site Postal Code:**	
Contaminant Qty:		**Site Region:**	
Environment Impact:	Confirmed	**Site Municipality:**	Toronto
Nature of Impact:	Air Pollution	**Site Lot:**	
Receiving Medium:		**Site Conc:**	
Receiving Env:		**Northing:**	
Health/Env Conseq:		**Easting:**	
MOE Response:	No Field Response	**Site Geo Ref Accu:**	
Dt MOE Arvl on Scn:		**Site Geo Ref Meth:**	
MOE Reported Dt:	1/28/2009	**Site Map Datum:**	
Dt Document Closed:			
SAC Action Class:	TSSA - Fuel Safety Branch		
Incident Reason:	Damage By Moving Equipment - Containers damaged by moving		
Incident Summary:	TSSA: Gas regulator damaged-279 Yonge Street		

52	1 of 5	NNW/7.3	90.8 / -1.02	**338 Yonge Street** **Toronto ON M5B 1R8**	EHS

Order ID:	110609	**Date Received:**	8/22/2007
Order No:	20070822017	**Lot/Building Size:**	
Customer ID:	53147	**Municipality:**	
Company ID:	77	**Client Prov/State:**	
Status:	C	**Search Radius (km):**	0.35
Report Code:	4CAN	**Large Radius:**	2
Report Type:	CAN - Custom Report	**X:**	-79.381563
Report Date:	9/17/2007	**Y:**	43.657582
Report Requested by:	Pinchin Environmental		
Nearest Intersection:	Yonge & Gould		
Previous Site Name:			
Additional Info Ordered:			

52	2 of 5	NNW/7.3	90.8 / -1.02	**338 Yonge St** **Toronto ON M5B 1R8**	EHS

Order ID:	234063	**Date Received:**	25-JAN-13
Order No:	20130125001	**Lot/Building Size:**	
Customer ID:	89727	**Municipality:**	
Company ID:	27	**Client Prov/State:**	ON
Status:	C	**Search Radius (km):**	.25

Map Key	Number of Records	Direction/ Distance (m)	Elev/Diff (m)	Site	DB

Report Code:	3CAN	**Large Radius:**	2
Report Type:	Standard Report	**X:**	-79.381619
Report Date:	28-JAN-13	**Y:**	43.658135
Report Requested by:	Construction Control Inc.		
Nearest Intersection:			
Previous Site Name:			
Additional Info Ordered:			

52	3 of 5	NNW/7.3	90.8 / -1.02	338 Yonge St Toronto ON M5B 1R8	EHS

Order ID:	237535	**Date Received:**	20-FEB-13
Order No:	20130220013	**Lot/Building Size:**	
Customer ID:	53147	**Municipality:**	
Company ID:	77	**Client Prov/State:**	ON
Status:	C	**Search Radius (km):**	.25
Report Code:	4CAN	**Large Radius:**	2
Report Type:	Custom Report	**X:**	0
Report Date:	27-FEB-13	**Y:**	0
Report Requested by:	Pinchin Environmental		
Nearest Intersection:			
Previous Site Name:			
Additional Info Ordered:			

52	4 of 5	NNW/7.3	90.8 / -1.02	338 Yonge St Toronto ON M5B1R8	EHS

Order ID:	484791	**Date Received:**	01-NOV-16
Order No:	20161101087	**Lot/Building Size:**	
Customer ID:	81947	**Municipality:**	
Company ID:	83905	**Client Prov/State:**	ON
Status:	C	**Search Radius (km):**	.25
Report Code:	3CAN	**Large Radius:**	.3
Report Type:	Standard Report	**X:**	-79.381668
Report Date:	08-NOV-16	**Y:**	43.657569
Report Requested by:	GHD Ltd.		
Nearest Intersection:			
Previous Site Name:			
Additional Info Ordered:			

52	5 of 5	NNW/7.3	90.8 / -1.02	Lanning G J 338 Yonge St Toronto ON M5B 1R8	TANK

Permit Date:	2/20/1926
Permit Type:	BP 94421
User Type:	
Installation Type:	Fuel oil tank
Installation Size:	
Installation Config.:	1 x fuel oil tank
No. Tanks Installed:	1
Units of Measure:	
Value/Tank ($):	80
Capacity(gal):	
Reference:	CTA Building permits
Location Desc:	

53	1 of 1	NNW/7.4	93.2 / 1.31	ON	BORE

Borehole ID:	638083	**Type:**	Borehole
Use:	Geotechnical/Geological Investigation	**Status::**	
Drill Method::	Power auger	**UTM Zone::**	17
Easting::	630455	**Northing::**	4835348
Location Accuracy::		**Orig. Ground Elev m::**	96.6
Elev. Reliability Note::		**DEM Ground Elev m::**	96
Total Depth m::	18.6	**Primary Name::**	
Township::		**Concession::**	
Lot::		**Municipality:**	
Completion Date::	JUL-1965	**Static Water Level::**	-999.9
Primary Water Use::	Not Used	**Sec. Water Use::**	

--Details--

Stratum ID:	218482925	**Top Depth(m):**	5.5
Bottom Depth(m):	14.3	**Stratum Desc:**	CLAY,SILT,SAND. GREY,LACUSTRINE,STIFF,LAYERED,AGE GLACIAL.
Stratum ID:	218482926	**Top Depth(m):**	14.3
Bottom Depth(m):	18.1	**Stratum Desc:**	TILL,CLAY,SILT. GREY,GLACIAL,HARD,AGE GLACIAL.
Stratum ID:	218482927	**Top Depth(m):**	18.1
Bottom Depth(m):	18.6	**Stratum Desc:**	SHALE. GREY,WEATHERED,AGE ORDOVICIAN. 019 022 017 001020120018002500
Stratum ID:	218482923	**Top Depth(m):**	0.0
Bottom Depth(m):	3.1	**Stratum Desc:**	FILL.
Stratum ID:	218482924	**Top Depth(m):**	3.1
Bottom Depth(m):	5.5	**Stratum Desc:**	TILL,CLAY,SILT, GRAVEL. GREY,BROWN,GLACIAL,FIRM, AGE GLACIAL.

54	1 of 1	NNW/7.8	90.4 / -1.42	**Brave Words & Bloody Knuckles** **368 Yonge St** **Toronto ON M5B 1S5**	SCT

Established:	1994
Plant Size (ft²):	
Employment:	15

--Details--

Description:	Periodical Publishers
SIC/NAICS Code:	511120
Description:	Computer Systems Design and Related Services
SIC/NAICS Code:	541510

55	1 of 1	NNW/8.0	100.9 / 9.02	**1 Carlton St** **Toronto ON M5B1L2**	EHS

Order ID:	245709	**Date Received:**	31-MAY-13
Order No:	20130531035	**Lot/Building Size:**	
Customer ID:	77347	**Municipality:**	
Company ID:	268	**Client Prov/State:**	ON
Status:	C	**Search Radius (km):**	.25
Report Code:	3CAN	**Large Radius:**	2
Report Type:	Standard Report	**X:**	-79.382884

Report Date: 11-JUN-13
Report Requested by: Parsons
Nearest Intersection:
Previous Site Name:
Additional Info Ordered: Fire Insur. Maps and/or Site Plans
Y: 43.661327

---

56 | **1 of 4** | **SSE/8.9** | **91.8 / -0.01** | **GEN**

Medicor Cancer Centres Inc.
4576 -301 Yonge Street
Toronto ON M2N 6N4

Generator No.: ON8213658
Status:
Approval Years: 2014
Contam. Facility: No
MHSW Facility: No
SIC Code: 621110
SIC Description: OFFICES OF PHYSICIANS

PO Box No.:
Country: Canada
Choice of Contact: CO_OFFICIAL
Co Admin: Silvana Marra
Phone No. Admin: 416 227 0037 Ext.

--Details--
Waste Code: 261
Waste Description: PHARMACEUTICALS

Waste Code: 312
Waste Description: PATHOLOGICAL WASTES

---

56 | **2 of 4** | **SSE/8.9** | **91.8 / -0.01** | **GEN**

Medicor Cancer Centres Inc.
4576 -301 Yonge Street
Toronto ON M2N 6N4

Generator No.: ON8213658
Status:
Approval Years: 2015
Contam. Facility: No
MHSW Facility: No
SIC Code: 621110
SIC Description: OFFICES OF PHYSICIANS

PO Box No.:
Country: Canada
Choice of Contact: CO_OFFICIAL
Co Admin: Silvana Marra
Phone No. Admin: 416 227 0037 Ext.

--Details--
Waste Code: 312
Waste Description: PATHOLOGICAL WASTES

Waste Code: 261
Waste Description: PHARMACEUTICALS

---

56 | **3 of 4** | **SSE/8.9** | **91.8 / -0.01** | **GEN**

Medicor Cancer Centres Inc.
4576 -301 Yonge Street
Toronto ON M2N 6N4

Generator No.: ON8213658
Status:
Approval Years: 2016
Contam. Facility: No
MHSW Facility: No
SIC Code: 621110
SIC Description: OFFICES OF PHYSICIANS

PO Box No.:
Country: Canada
Choice of Contact: CO_OFFICIAL
Co Admin: Silvana Marra
Phone No. Admin: 416 227 0037 Ext.

--Details--
Waste Code: 312

Waste Description: PATHOLOGICAL WASTES

Waste Code: 261
Waste Description: PHARMACEUTICALS

---

56 | **4 of 4** | **SSE/8.9** | **91.8 / -0.01** | **Medicor Cancer Centres Inc.**
4576 -301 Yonge Street
Toronto ON M2N 6N4 | **GEN**

Generator No.:	ON8213658	**PO Box No.:**	
Status:	Registered	**Country:**	Canada
Approval Years:	As of Dec 2017	**Choice of Contact:**	
Contam. Facility:		**Co Admin:**	
MHSW Facility:		**Phone No. Admin:**	
SIC Code:			
SIC Description:			

--Details--
Waste Code: 261 A
Waste Description: Pharmaceuticals

Waste Code: 312 P
Waste Description: Pathological wastes

---

57 | **1 of 5** | **NNW/8.9** | **90.8 / -1.07** | **Bed Bath & Beyond**
382 Yonge Street
Toronto ON M5B 1S8 | **GEN**

Generator No.:	ON2827747	**PO Box No.:**	
Status:		**Country:**	Canada
Approval Years:	2014	**Choice of Contact:**	CO_ADMIN
Contam. Facility:	No	**Co Admin:**	Chris Baker
MHSW Facility:	No	**Phone No. Admin:**	713-625-7015 Ext.
SIC Code:	452110		
SIC Description:	DEPARTMENT STORES		

--Details--
Waste Code: 331
Waste Description: WASTE COMPRESSED GASES

Waste Code: 148
Waste Description: INORGANIC LABORATORY CHEMICALS

Waste Code: 263
Waste Description: ORGANIC LABORATORY CHEMICALS

---

57 | **2 of 5** | **NNW/8.9** | **90.8 / -1.07** | **Bed Bath & Beyond**
382 Yonge Street
Toronto ON | **GEN**

Generator No.:	ON2827747	**PO Box No.:**	
Status:		**Country:**	
Approval Years:	2013	**Choice of Contact:**	
Contam. Facility:		**Co Admin:**	
MHSW Facility:		**Phone No. Admin:**	
SIC Code:	452110		
SIC Description:	DEPARTMENT STORES		

--Details--

Waste Code: 331
Waste Description: WASTE COMPRESSED GASES

Waste Code: 263
Waste Description: ORGANIC LABORATORY CHEMICALS

Waste Code: 148
Waste Description: INORGANIC LABORATORY CHEMICALS

---

57 | **3 of 5** | **NNW/8.9** | **90.8 / -1.07** | **Bed Bath & Beyond**
382 Yonge Street
Toronto ON M5B 1S8 | **GEN**

Generator No.: ON2827747
Status:
Approval Years: 2016
Contam. Facility: No
MHSW Facility: No
SIC Code: 452110
SIC Description: DEPARTMENT STORES

PO Box No.:
Country: Canada
Choice of Contact: CO_ADMIN
Co Admin: Chris Baker
Phone No. Admin: 713-625-7015 Ext.

--Details--

Waste Code: 212
Waste Description: ALIPHATIC SOLVENTS

Waste Code: 263
Waste Description: ORGANIC LABORATORY CHEMICALS

Waste Code: 146
Waste Description: OTHER SPECIFIED INORGANICS

Waste Code: 262
Waste Description: DETERGENTS/SOAPS

Waste Code: 331
Waste Description: WASTE COMPRESSED GASES

Waste Code: 148
Waste Description: INORGANIC LABORATORY CHEMICALS

---

57 | **4 of 5** | **NNW/8.9** | **90.8 / -1.07** | **Bed Bath & Beyond**
382 Yonge Street
Toronto ON M5B 1S8 | **GEN**

Generator No.: ON2827747
Status:
Approval Years: 2015
Contam. Facility: No
MHSW Facility: No
SIC Code: 452110
SIC Description: DEPARTMENT STORES

PO Box No.:
Country: Canada
Choice of Contact: CO_ADMIN
Co Admin: Chris Baker
Phone No. Admin: 713-625-7015 Ext.

--Details--

Waste Code: 212
Waste Description: ALIPHATIC SOLVENTS

Waste Code: 263
Waste Description: ORGANIC LABORATORY CHEMICALS

Waste Code: 148

Waste Description: INORGANIC LABORATORY CHEMICALS

Waste Code: 146
Waste Description: OTHER SPECIFIED INORGANICS

Waste Code: 262
Waste Description: DETERGENTS/SOAPS

Waste Code: 331
Waste Description: WASTE COMPRESSED GASES

---

57 | **5 of 5** | **NNW/8.9** | **90.8 / -1.07** | **Bed Bath & Beyond**
382 Yonge Street
Toronto ON M5B 1S8 | **GEN**

Generator No.:	ON2827747	**PO Box No.:**	
Status:	Registered	**Country:**	Canada
Approval Years:	As of Dec 2017	**Choice of Contact:**	
Contam. Facility:		**Co Admin:**	
MHSW Facility:		**Phone No. Admin:**	
SIC Code:			
SIC Description:			

--Details--
Waste Code: 212 I
Waste Description: Aliphatic solvents and residues

Waste Code: 263 I
Waste Description: Misc. waste organic chemicals

Waste Code: 263 L
Waste Description: Misc. waste organic chemicals

Waste Code: 148 I
Waste Description: Misc. wastes and inorganic chemicals

Waste Code: 148 C
Waste Description: Misc. wastes and inorganic chemicals

Waste Code: 146 T
Waste Description: Other specified inorganic sludges, slurries or solids

Waste Code: 331 I
Waste Description: Waste compressed gases including cylinders

Waste Code: 262 L
Waste Description: Detergents and soaps

---

58 | **1 of 1** | **NNW/10.0** | **92.3 / 0.44** | **ON** | **BORE**

Borehole ID:	638076	**Type:**	Borehole
Use:	Geotechnical/Geological Investigation	**Status::**	
Drill Method::	Power auger	**UTM Zone::**	17
Easting::	630465	**Northing::**	4835318
Location Accuracy::		**Orig. Ground Elev m::**	97.5
Elev. Reliability Note::		**DEM Ground Elev m::**	95.5
Total Depth m::	17.8	**Primary Name::**	
Township::		**Concession::**	
Lot::		**Municipality:**	
Completion Date::	JUL-1965	**Static Water Level::**	-999.9

Primary Water Use:: Not Used **Sec. Water Use::**

--Details--

Stratum ID:	218482892	**Top Depth(m):**	0.0
Bottom Depth(m):	2.8	**Stratum Desc:**	FILL.
Stratum ID:	218482893	**Top Depth(m):**	2.8
Bottom Depth(m):	4.0	**Stratum Desc:**	TILL,CLAY,SILT, GRAVEL. GREY,GLACIAL,FIRM,AGE GLACIAL.
Stratum ID:	218482894	**Top Depth(m):**	4.0
Bottom Depth(m):	7.6	**Stratum Desc:**	CLAY,SILT. GREY,LACUSTRINE,STIFF,LAYERED,AGE GLACIAL.
Stratum ID:	218482895	**Top Depth(m):**	7.6
Bottom Depth(m):	13.8	**Stratum Desc:**	SAND,SILT,CLAY. BLACK,LACUSTRINE,COMPACT, LAYERED,AGE GLACIAL.
Stratum ID:	218482896	**Top Depth(m):**	13.8
Bottom Depth(m):	14.4	**Stratum Desc:**	CLAY,SILT. LACUSTRINE,AGE GLACIAL.
Stratum ID:	218482897	**Top Depth(m):**	14.4
Bottom Depth(m):	17.8	**Stratum Desc:**	TILL,CLAY,SILT. GREY,GLACIAL,HARD,LAYERED, AGE GLACIAL. 020 023 020

---

59 **1 of 1** **NNW/10.5** **98.2 / 6.32** **Astoria Cafe**
433 Yonge St
Toronto ON M5B 1T3 **TANK**

Permit Date:	4/26/1928
Permit Type:	BP A12938
User Type:	Restaurant
Installation Type:	Fuel Oil tanks
Installation Size:	
Installation Config.:	2 x Fuel oil tanks
No. Tanks Installed:	2
Units of Measure:	
Value/Tank ($):	100
Capacity(gal):	
Reference:	CTA Building permits
Location Desc:	433 Yonge St

---

60 **1 of 1** **SSE/10.7** **89.8 / -2.01** **ON** **WWIS**

Well ID:	7271547	**Data Entry Status:**	Yes
Construction Date:		**Data Src:**	
Primary Water Use:		**Date Received:**	9/15/2016
Sec. Water Use:		**Selected Flag:**	Yes
Final Well Status:		**Abandonment Rec:**	
Water Type:		**Contractor:**	7215
Casing Material:		**Form Version:**	8
Audit No:	C29270	**Owner:**	
Tag:	A189500	**Street Name:**	
Construction Method:		**County:**	YORK
Elevation (m):		**Municipality:**	TORONTO CITY
Elevation Reliability:		**Site Info:**	
Depth to Bedrock:		**Lot:**	
Well Depth:		**Concession:**	

Overburden/Bedrock:		**Concession Name:**	
Pump Rate:		**Easting NAD83:**	
Static Water Level:		**Northing NAD83:**	
Flowing (Y/N):		**Zone:**	
Flow Rate:		**UTM Reliability:**	
Clear/Cloudy:			

Bore Hole Information

Bore Hole ID:	1006244786	**Elevation:**	90.16
DP2BR:		**Elevrc:**	
Spatial Status:		**Zone:**	17
Code OB:		**East83:**	630636
Code OB Desc:		**Org CS:**	UTM83
Open Hole:		**North83:**	4834800
Cluster Kind:		**UTMRC:**	4
Date Completed:	07-JUL-15	**UTMRC Desc:**	margin of error : 30 m - 100 m
Remarks:		**Location Method:**	wwr
Elevrc Desc:			
Location Source Date:			
Improvement Location Source:			
Improvement Location Method:			
Source Revision Comment:			
Supplier Comment:			

61	*1 of 1*	*NNW/10.9*	*90.7 / -1.17*	*C & M McNally Engineering Corp.* *ON*	*PTTW*

EBR Registry No.:	011-5745
Ministry Ref. No.:	4635-8RCQP5
Notice Type:	Instrument Decision
Notice Date:	February 22, 2012
Proposal Date:	February 13, 2012
Year:	2012
Proponent Address:	4380 South Service Road , Unit 1, Burlington Ontario, Canada L7L 5Y6
Instrument Type:	(OWRA s. 34) - Permit to Take Water
Location Other:	

Location:

Gerrard Street Construction Dewatering at Shaft 2 Intersection of D'Arcy Street and McCaul Street, City of Toronto + + + + Gerrard Street Construction Dewatering at Shaft 4 Gerrard Street West at Pembroke Street, City of Toronto + + + + Gerrard Street Construction Dewatering at Shaft 6 River Street North at Mark Street, City of Toronto CITY OF TORONTO

62	*1 of 1*	*NNW/11.7*	*90.8 / -1.07*	*Long William* *384 Yonge St* *Toronto ON*	*TANK*

Permit Date:	11/21/1919
Permit Type:	BP 39221
User Type:	
Installation Type:	Fuel tank
Installation Size:	
Installation Config.:	1 x Fuel tank
No. Tanks Installed:	1
Units of Measure:	
Value/Tank ($):	300
Capacity(gal):	
Reference:	CTA Building permits
Location Desc:	

Map Key	Number of Records	Direction/ Distance (m)	Elev/Diff (m)	Site	DB

63	1 of 1	SSE/11.8	88.8 / -3.01	MOD Developments (197 Yonge) Inc. 197 Yonge Street CITY OF TORONTO ON	CPU

EBR Registry No.: 012-7160
Ministry Ref. No.: 7406-A7XLSG
Notice Type: Instrument Decision
Notice Date: July 11, 2016
Proposal Date: March 29, 2016
Year: 2016
Proponent Address: 5001 Yonge Street , Suite 1408, Toronto Ontario, Canada M2N 6P6
Instrument Type: (EPA s. 168.6) - Certificate of Property Use
Location Other:

Location:

197 Yonge Street CITY OF TORONTO

64	1 of 11	SSE/12.0	88.8 / -3.01	205 Yonge St. Toronto ON M5B 1N2	EHS

Order ID: 17224
Order No: 20020809002
Customer ID: 9216
Company ID: 182
Status: C
Report Code: 3CAN
Report Type: Complete Report
Report Date: 8/13/02
Report Requested by: Barenco Inc.
Nearest Intersection: at Queen St.
Previous Site Name:
Additional Info Ordered:

Date Received: 8/2/02
Lot/Building Size:
Municipality:
Client Prov/State: ON
Search Radius (km): 0.25
Large Radius: 2.00
X: -79.379399
Y: 43.653274

64	2 of 11	SSE/12.0	88.8 / -3.01	TORONTO, CITY OF, PROPERTY DEPT. 37-926 205 YONGE STREET TORONTO ON M5B 1N2	GEN

Generator No.: ON0173863
Status:
Approval Years: 92,93,94,95,96,97
Contam. Facility:
MHSW Facility:
SIC Code: 8375
SIC Description: REGION. PLAN./ DEV.

PO Box No.:
Country:
Choice of Contact:
Co Admin:
Phone No. Admin:

--Details--
Waste Code: 222
Waste Description: HEAVY FUELS

Waste Code: 243
Waste Description: PCB'S

64	3 of 11	SSE/12.0	88.8 / -3.01	3067485 Nova Scotia Limited 205 Yonge Street Toronto ON	GEN

Generator No.: ON5880857
Status:
Approval Years: 03,04
Contam. Facility:
MHSW Facility:
SIC Code:
SIC Description:

PO Box No.:
Country:
Choice of Contact:
Co Admin:
Phone No. Admin:

---

64 | **4 of 11** | **SSE/12.0** | **88.8 / -3.01** | **TORONTO, CITY OF, PROPERTY DEPARTMENT**
205 YONGE STREET
TORONTO ON M5B 1N2 | **GEN**

Generator No.: ON0173863
Status:
Approval Years: 98,02,03,04
Contam. Facility:
MHSW Facility:
SIC Code: 8375
SIC Description: REGION. PLAN./ DEV.

PO Box No.:
Country:
Choice of Contact:
Co Admin:
Phone No. Admin:

--Details--
Waste Code: 222
Waste Description: HEAVY FUELS

Waste Code: 243
Waste Description: PCB'S

---

64 | **5 of 11** | **SSE/12.0** | **88.8 / -3.01** | **CITY OF TORONTO**
205 YONGE STREET
TORONTO ON M5B 1N2 | **NPCB**

Company Code: F0967
Industry:
Site Status:
Transaction Date: 1/29/1996
Inspection Date:

--Details--
Label:
Serial No.:
PCB Type/Code: Askarel
Location:
Item/State:
No. of Items:
Manufacturer:
Status: Stored for Disposal
Contents: 1000.00 KG

---

64 | **6 of 11** | **SSE/12.0** | **88.8 / -3.01** | **CITY OF TORONTO**
205 YONGE ST
TORONTO ON M5B 1M4 | **NPCB**

Company Code: F0906
Industry: UNDEFINED
Site Status:
Transaction Date:
Inspection Date:

Map Key	Number of Records	Direction/ Distance (m)	Elev/Diff (m)	Site	DB
64	7 of 11	SSE/12.0	88.8 / -3.01	CITY OF TORONTO 205 YONGE STREET TORONTO ON M5B 1N2	OPCB

Year: 1995
Site Number: 30193A074
Name Owner:
Additional Site Information:

--Details--
Quantity: 1.00
Address Site:
Description: Number of Drums of Ballasts with High Level PCBs (>1000 ppm)

Quantity: 200.00
Address Site:
Description: Weight of Drums of Ballasts with High Level PCBs (>1000 ppm) kg

64	8 of 11	SSE/12.0	88.8 / -3.01	CITY OF TORONTO 205 YONGE STREET TORONTO ON M5B 1N2	OPCB

Year: 1998
Site Number: 30193A074
Name Owner:
Additional Site Information:

--Details--
Quantity: 1.00
Address Site:
Description: Number of Drums of Ballasts with High Level PCBs (>1000 ppm)

Quantity: 200.00
Address Site:
Description: Calculated Weight (Kg) of Drums of Ballasts with High Level PCBs (>1000 ppm)

64	9 of 11	SSE/12.0	88.8 / -3.01	CITY OF TORONTO 205 YONGE STREET TORONTO ON M5B 1N2	OPCB

Year: 1999
Site Number: 30193A074
Name Owner:
Additional Site Information:

--Details--
Quantity: 2.00
Address Site:
Description: Number of Drums of Ballasts with High Level PCBs (>1000 ppm)

Quantity: 400.00
Address Site:
Description: Calculated Weight (Kg) of Drums of Ballasts with High Level PCBs (>1000 ppm)

64	10 of 11	SSE/12.0	88.8 / -3.01	CITY OF TORONTO 205 YONGE STREET	OPCB

Map Key	Number of Records	Direction/ Distance (m)	Elev/Diff (m)	Site	DB
				TORONTO ON M5B 1N2	

Year: 2000
Site Number: 30193A074
Name Owner:
Additional Site Information:

--Details--
Quantity: 400.00
Address Site:
Description: Calculated Weight (Kg) of Drums of Ballasts with High Level PCBs (>1000 ppm)

Quantity: 2.00
Address Site:
Description: Number of Drums of Ballasts with High Level PCBs (>1000 ppm)

64	11 of 11	SSE/12.0	88.8 / -3.01	CITY OF TORONTO 205 YONGE STREET TORONTO ON M5B 1N2	OPCB

Year: 2003
Site Number: 30193A074
Name Owner:
Additional Site Information:

--Details--
Quantity: 2.00
Address Site:
Description: Number of Drums of Ballasts with High Level PCBs (>1000 ppm)

Quantity: 400.00
Address Site:
Description: Calculated Weight (Kg) of Drums of Ballasts with High Level PCBs (>1000 ppm)

65	1 of 1	NNW/12.1	94.1 / 2.23	ON	BORE

Borehole ID:	638055	**Type:**	Borehole
Use:	Geotechnical/Geological Investigation	**Status::**	
Drill Method::	Power auger	**UTM Zone::**	17
Easting::	630455	**Northing::**	4835363
Location Accuracy::		**Orig. Ground Elev m::**	96.8
Elev. Reliability Note::		**DEM Ground Elev m::**	96.2
Total Depth m::	13.1	**Primary Name::**	
Township::		**Concession::**	
Lot::		**Municipality:**	
Completion Date::	OCT-1968	**Static Water Level::**	1.3
Primary Water Use::	Not Used	**Sec. Water Use::**	

--Details--

Stratum ID:	218482799	**Top Depth(m):**	0.0
Bottom Depth(m):	0.6	**Stratum Desc:**	FILL,SAND,GRAVEL. BROWN.
Stratum ID:	218482800	**Top Depth(m):**	0.6
Bottom Depth(m):	2.1	**Stratum Desc:**	SAND,SILT. GREY,BROWN,GLACIAL,DENSE, AGE GLACIAL.
Stratum ID:	218482801	**Top Depth(m):**	2.1

Bottom Depth(m):	6.1	**Stratum Desc:**	TILL,CLAY,SILT,SAND.GREY,GLACIAL,STIFF , AGE GLACIAL, WATER STABLE AT 313.3 FEET.
Stratum ID:	218482802	**Top Depth(m):**	6.1
Bottom Depth(m):	12.2	**Stratum Desc:**	CLAY,SILT,SAND. GREY,GLACIAL,HARD,AGE GLACIAL.
Stratum ID:	218482803	**Top Depth(m):**	12.2
Bottom Depth(m):	13.1	**Stratum Desc:**	SAND,CLAY. GREY,GLACIAL,DENSE, AGE GLACIAL. 010 015 025 015

---

66 | ***1 of 10*** | ***S/12.2*** | ***90.8 / -1.01*** | ***Sears Canada 290 Yonge St. Toronto ON M5B 2C3*** | ***GEN***

Generator No.:	ON8893139	**PO Box No.:**	
Status:		**Country:**	Canada
Approval Years:	2015	**Choice of Contact:**	CO_ADMIN
Contam. Facility:	No	**Co Admin:**	Sean Rush
MHSW Facility:	No	**Phone No. Admin:**	18668616164 Ext.207
SIC Code:	452110		
SIC Description:	DEPARTMENT STORES		

--Details--

Waste Code:	263
Waste Description:	ORGANIC LABORATORY CHEMICALS
Waste Code:	252
Waste Description:	WASTE OILS & LUBRICANTS
Waste Code:	211
Waste Description:	AROMATIC SOLVENTS
Waste Code:	222
Waste Description:	HEAVY FUELS
Waste Code:	243
Waste Description:	PCBS
Waste Code:	262
Waste Description:	DETERGENTS/SOAPS
Waste Code:	145
Waste Description:	PAINT/PIGMENT/COATING RESIDUES
Waste Code:	148
Waste Description:	INORGANIC LABORATORY CHEMICALS
Waste Code:	331
Waste Description:	WASTE COMPRESSED GASES

---

66 | ***2 of 10*** | ***S/12.2*** | ***90.8 / -1.01*** | ***Sears Canada 290 Yonge St. Toronto ON M5B 2C3*** | ***GEN***

Generator No.:	ON8893139	**PO Box No.:**	
Status:		**Country:**	Canada
Approval Years:	2016	**Choice of Contact:**	CO_ADMIN
Contam. Facility:	No	**Co Admin:**	Sean Rush
MHSW Facility:	No	**Phone No. Admin:**	18668616164 Ext.207

SIC Code: 452110
SIC Description: DEPARTMENT STORES

--Details--
Waste Code: 262
Waste Description: DETERGENTS/SOAPS

Waste Code: 222
Waste Description: HEAVY FUELS

Waste Code: 243
Waste Description: PCBS

Waste Code: 148
Waste Description: INORGANIC LABORATORY CHEMICALS

Waste Code: 211
Waste Description: AROMATIC SOLVENTS

Waste Code: 145
Waste Description: PAINT/PIGMENT/COATING RESIDUES

Waste Code: 252
Waste Description: WASTE OILS & LUBRICANTS

Waste Code: 331
Waste Description: WASTE COMPRESSED GASES

Waste Code: 263
Waste Description: ORGANIC LABORATORY CHEMICALS

66	3 of 10	S/12.2	90.8 / -1.01	Sears Canada 290 Yonge St. Toronto ON	GEN

Generator No.: ON8893139
Status:
Approval Years: 2013
Contam. Facility:
MHSW Facility:
SIC Code: 452110
SIC Description: DEPARTMENT STORES

PO Box No.:
Country:
Choice of Contact:
Co Admin:
Phone No. Admin:

--Details--
Waste Code: 243
Waste Description: PCBS

66	4 of 10	S/12.2	90.8 / -1.01	Sears Canada 290 Yonge St. Toronto ON M5B 2C3	GEN

Generator No.: ON8893139
Status:
Approval Years: 2014
Contam. Facility: No
MHSW Facility: No
SIC Code: 452110
SIC Description: DEPARTMENT STORES

PO Box No.:
Country: Canada
Choice of Contact: CO_OFFICIAL
Co Admin:
Phone No. Admin:

--Details--

Waste Code: 148
Waste Description: INORGANIC LABORATORY CHEMICALS

Waste Code: 211
Waste Description: AROMATIC SOLVENTS

Waste Code: 331
Waste Description: WASTE COMPRESSED GASES

Waste Code: 263
Waste Description: ORGANIC LABORATORY CHEMICALS

Waste Code: 145
Waste Description: PAINT/PIGMENT/COATING RESIDUES

Waste Code: 262
Waste Description: DETERGENTS/SOAPS

Waste Code: 243
Waste Description: PCBS

Waste Code: 252
Waste Description: WASTE OILS & LUBRICANTS

Waste Code: 222
Waste Description: HEAVY FUELS

66	5 of 10	S/12.2	90.8 / -1.01	Sears Canada 290 Yonge St. Toronto ON M5B 2C3	GEN

Generator No.: ON8893139
Status:
Approval Years: 2011
Contam. Facility:
MHSW Facility:
SIC Code: 452110
SIC Description: Department Stores

PO Box No.:
Country:
Choice of Contact:
Co Admin:
Phone No. Admin:

--Details--
Waste Code: 243
Waste Description: PCBS

66	6 of 10	S/12.2	90.8 / -1.01	Sears Canada Inc. 290 Yonge Street Toronto ON	GEN

Generator No.: ON9415376
Status:
Approval Years: 03,04,05,06,07,08
Contam. Facility:
MHSW Facility:
SIC Code:
SIC Description:

PO Box No.:
Country:
Choice of Contact:
Co Admin:
Phone No. Admin:

--Details--
Waste Code: 331
Waste Description: WASTE COMPRESSED GASES

Waste Code: 331
Waste Description: WASTE COMPRESSED GASES

Waste Code: 145
Waste Description: PAINT/PIGMENT/COATING RESIDUES

Waste Code: 148
Waste Description: INORGANIC LABORATORY CHEMICALS

Waste Code: 263
Waste Description: ORGANIC LABORATORY CHEMICALS

66	7 of 10	S/12.2	90.8 / -1.01	Sears Canada 290 Yonge St. Toronto ON M5B 2C3	GEN

Generator No.: ON8893139
Status:
Approval Years: 2012
Contam. Facility:
MHSW Facility:
SIC Code: 452110
SIC Description: Department Stores

PO Box No.:
Country:
Choice of Contact:
Co Admin:
Phone No. Admin:

--Details--
Waste Code: 243
Waste Description: PCBS

66	8 of 10	S/12.2	90.8 / -1.01	Sears Canada Inc. 290 Yonge Street Suite #700 Toronto ON	GEN

Generator No.: ON3773957
Status:
Approval Years: 2011
Contam. Facility:
MHSW Facility:
SIC Code: 442298
SIC Description:

PO Box No.:
Country:
Choice of Contact:
Co Admin:
Phone No. Admin:

66	9 of 10	S/12.2	90.8 / -1.01	Sears Canada 290 Yonge St. Toronto ON M5B 2C3	GEN

Generator No.: ON8893139
Status:
Approval Years: 2010
Contam. Facility:
MHSW Facility:
SIC Code: 452110
SIC Description: Department Stores

PO Box No.:
Country:
Choice of Contact:
Co Admin:
Phone No. Admin:

--Details--
Waste Code: 243
Waste Description: PCBS

66	10 of 10	S/12.2	90.8 / -1.01	Sears Canada 290 Yonge St. Toronto ON M5B 2C3	GEN

Generator No.:	ON8893139	**PO Box No.:**	
Status:	Registered	**Country:**	Canada
Approval Years:	As of Dec 2017	**Choice of Contact:**	
Contam. Facility:		**Co Admin:**	
MHSW Facility:		**Phone No. Admin:**	
SIC Code:			
SIC Description:			

--Details--

Waste Code:	148 C
Waste Description:	Misc. wastes and inorganic chemicals
Waste Code:	222 I
Waste Description:	Heavy fuels
Waste Code:	252 L
Waste Description:	Waste crankcase oils and lubricants
Waste Code:	211 I
Waste Description:	Aromatic solvents and residues
Waste Code:	145 L
Waste Description:	Wastes from the use of pigments, coatings and paints
Waste Code:	331 I
Waste Description:	Waste compressed gases including cylinders
Waste Code:	263 L
Waste Description:	Misc. waste organic chemicals
Waste Code:	331 B
Waste Description:	Waste compressed gases including cylinders
Waste Code:	263 I
Waste Description:	Misc. waste organic chemicals
Waste Code:	145 I
Waste Description:	Wastes from the use of pigments, coatings and paints
Waste Code:	262 L
Waste Description:	Detergents and soaps
Waste Code:	243 D
Waste Description:	PCB

67	1 of 1	SSE/12.5	89.8 / -2.01	239 Yonge Street Toronto ON	EHS

Order ID:	230840	**Date Received:**	04-DEC-12
Order No:	20121204038	**Lot/Building Size:**	
Customer ID:	53147	**Municipality:**	
Company ID:	77	**Client Prov/State:**	ON
Status:	C	**Search Radius (km):**	.25
Report Code:	4CAN	**Large Radius:**	2
Report Type:	Custom Report	**X:**	-79.379934
Report Date:	11-DEC-12	**Y:**	43.654688
Report Requested by:	Pinchin Environmental		
Nearest Intersection:			
Previous Site Name:			
Additional Info Ordered:			

Map Key	Number of Records	Direction/ Distance (m)	Elev/Diff (m)	Site	DB

68 **1 of 3** **NNW/12.9** **96.9 / 5.03**

Yonge Carlton Dental
427 Yonge Street
Toronto ON M5B 1L2

GEN

Generator No.:	ON9492943	**PO Box No.:**	
Status:		**Country:**	Canada
Approval Years:	2016	**Choice of Contact:**	CO_OFFICIAL
Contam. Facility:	No	**Co Admin:**	
MHSW Facility:	No	**Phone No. Admin:**	
SIC Code:	621210		
SIC Description:	OFFICES OF DENTISTS		

--Details--
Waste Code: 312
Waste Description: PATHOLOGICAL WASTES

68 **2 of 3** **NNW/12.9** **96.9 / 5.03**

Yonge Carlton Dental
427 Yonge Street
Toronto ON M5B 1L2

GEN

Generator No.:	ON9492943	**PO Box No.:**	
Status:		**Country:**	Canada
Approval Years:	2015	**Choice of Contact:**	CO_OFFICIAL
Contam. Facility:	No	**Co Admin:**	
MHSW Facility:	No	**Phone No. Admin:**	
SIC Code:	621210		
SIC Description:	OFFICES OF DENTISTS		

--Details--
Waste Code: 312
Waste Description: PATHOLOGICAL WASTES

68 **3 of 3** **NNW/12.9** **96.9 / 5.03**

Yonge Carlton Dental
427 Yonge Street
Toronto ON M5B 1L2

GEN

Generator No.:	ON9492943	**PO Box No.:**	
Status:	Registered	**Country:**	Canada
Approval Years:	As of Dec 2017	**Choice of Contact:**	
Contam. Facility:		**Co Admin:**	
MHSW Facility:		**Phone No. Admin:**	
SIC Code:			
SIC Description:			

--Details--
Waste Code: 312 P
Waste Description: Pathological wastes

69 **1 of 1** **NNW/13.0** **99.8 / 7.94**

1-5 Carlton St, 435-439 Yonge St
Toronto ON

EHS

Order ID:	88649	**Date Received:**	11/21/2006
Order No:	20061121025	**Lot/Building Size:**	
Customer ID:	43027	**Municipality:**	
Company ID:	77	**Client Prov/State:**	ON
Status:	C	**Search Radius (km):**	0.25
Report Code:	4CAN	**Large Radius:**	2

Map Key	Number of Records	Direction/ Distance (m)	Elev/Diff (m)	Site	DB

Report Type:	Custom Report	**X:**	-79.382646
Report Date:	11/25/2006	**Y:**	43.661051
Report Requested by:	Pinchin Environmental Ltd.		
Nearest Intersection:	corner bldg		
Previous Site Name:			
Additional Info Ordered:	Fire Insur. Maps And /or Site Plans		

70	1 of 2	NNW/13.1	95.9 / 4.08	METRO TORONTO HOUSING CO. LTD. 423 YONGE STREET TORONTO CITY ON M5B 1T2	CA

Certificate #:	8-3329-90-
Application Year:	90
Issue Date:	1/8/1991
Approval Type:	Industrial air
Status:	Approved in 1991
Application Type:	
Client Name::	
Client Address::	
Client City::	
Client Postal Code::	
Project Description::	INST. OF GREASE EXTRACTOR/ENVIRO SYSTEM
Contaminants::	Odour/Fumes
Emission Control::	Envelope Filter, Absorp. By Dry Collectors,

70	2 of 2	NNW/13.1	95.9 / 4.08	METROPOLITAN TORONTO HOUSING CO. LTD. 423 YONGE STREET TORONTO CITY ON M5B 1T2	CA

Certificate #:	8-3339-90-
Application Year:	90
Issue Date:	2/13/1991
Approval Type:	Industrial air
Status:	Cancelled
Application Type:	
Client Name::	
Client Address::	
Client City::	
Client Postal Code::	
Project Description::	INST. MODEL HT-B WATER WASH GREASE EXT.
Contaminants::	
Emission Control::	

71	1 of 1	SSE/13.2	88.6 / -3.29	193-195 Yonge Street Toronto ON M5B 1M4	EHS

Order ID:	1596	**Date Received:**	11/28/00
Order No:	20001128005	**Lot/Building Size:**	49,284 square feet
Customer ID:	9569	**Municipality:**	Toronto
Company ID:	333	**Client Prov/State:**	ON
Status:	C	**Search Radius (km):**	0.25
Report Code:	6CAN	**Large Radius:**	0.00
Report Type:	Basic Report	**X:**	-79.379438
Report Date:	12/4/00	**Y:**	43.653204
Report Requested by:	AMEC Earth & Environmental Ltd.		
Nearest Intersection:	Yonge Street and Queen Street		
Previous Site Name:			
Additional Info Ordered:			

Map Key	Number of Records	Direction/ Distance (m)	Elev/Diff (m)	Site	DB
72	1 of 2	SSE/13.3	87.9 / -3.91	The Cadillac Fairview Corporation Limited 200 Yonge Street Toronto M5B 2H1 CITY OF TORONTO ON	EBR

Company Name: The Cadillac Fairview Corporation Limited
EBR Registry No.: 012-6579
Ministry Ref. No.: 6250-A6CK3A
Notice Type: Instrument Decision
Notice Date: June 14, 2016
Proposal Date: January 27, 2016
Year: 2016
Proponent Address: 220 Yonge Street, Toronto Ontario, Canada M5B 2H1
Instrument Type: (EPA Part II.1-air) - Environmental Compliance Approval (project type: air)
Location Other:

Location:

200 Yonge Street Toronto M5B 2H1 CITY OF TORONTO

Map Key	Number of Records	Direction/ Distance (m)	Elev/Diff (m)	Site	DB
72	2 of 2	SSE/13.3	87.9 / -3.91	The Cadillac Fairview Corporation Limited 200 Yonge St Eaton Centre Toronto ON M5H 3R4	ECA

Approval No: 0685-AAAQF2
Approval Date: 2016-06-07
Status: Approved
Record Type: ECA
Link Source: IDS
Approval Type: ECA-AIR
Project Type: AIR
Address: 200 Yonge St Eaton Centre
Full Address:
Full PDF Link: https://www.accessenvironment.ene.gov.on.ca/instruments/6250-A6CK3A-14.pdf

SWP Area Name:
MOE District:
City: Toronto
Longitude:
Latitude:

Map Key	Number of Records	Direction/ Distance (m)	Elev/Diff (m)	Site	DB
73	1 of 1	NNE/14.0	92.3 / 0.42	Toronto ON	WWIS

Well ID: 7277543
Construction Date:
Primary Water Use: Monitoring
Sec. Water Use:
Final Well Status: Observation Wells
Water Type:
Casing Material:
Audit No: Z240365
Tag: A209737
Construction Method:
Elevation (m):
Elevation Reliability:
Depth to Bedrock:
Well Depth:
Overburden/Bedrock:
Pump Rate:
Static Water Level:
Flowing (Y/N):
Flow Rate:
Clear/Cloudy:

Data Entry Status:
Data Src:
Date Received: 12/23/2016
Selected Flag: Yes
Abandonment Rec:
Contractor: 6607
Form Version: 7
Owner:
Street Name: 3 GOULD ST
County: YORK
Municipality: TORONTO CITY
Site Info:
Lot:
Concession:
Concession Name:
Easting NAD83:
Northing NAD83:
Zone:
UTM Reliability:

Bore Hole Information

Bore Hole ID:	1006318456	***Elevation:***	92.6
DP2BR:		***Elevrc:***	
Spatial Status:		***Zone:***	17
Code OB:		***East83:***	630538
Code OB Desc:		***Org CS:***	UTM83
Open Hole:		***North83:***	4835108
Cluster Kind:		***UTMRC:***	4
Date Completed:	14-NOV-16	***UTMRC Desc:***	margin of error : 30 m - 100 m
Remarks:		***Location Method:***	wwr
Elevrc Desc:			
Location Source Date:			
Improvement Location Source:			
Improvement Location Method:			
Source Revision Comment:			
Supplier Comment:			

Overburden and Bedrock Materials Interval

Formation ID:	1006512579
Layer:	3
Color:	2
General Color:	GREY
Mat1:	05
Most Common Material:	CLAY
Mat2:	06
Other Materials:	SILT
Mat3:	66
Other Materials:	DENSE
Formation Top Depth:	9.1
Formation End Depth:	10.7
Formation End Depth UOM:	m

Formation ID:	1006512578
Layer:	2
Color:	2
General Color:	GREY
Mat1:	05
Most Common Material:	CLAY
Mat2:	06
Other Materials:	SILT
Mat3:	85
Other Materials:	SOFT
Formation Top Depth:	3.6
Formation End Depth:	9.1
Formation End Depth UOM:	m

Formation ID:	1006512577
Layer:	1
Color:	6
General Color:	BROWN
Mat1:	28
Most Common Material:	SAND
Mat2:	11
Other Materials:	GRAVEL
Mat3:	77
Other Materials:	LOOSE
Formation Top Depth:	0
Formation End Depth:	3.6
Formation End Depth UOM:	m

Annular Space/Abandonment Sealing Record

Plug ID:	1006512586
Layer:	1
Plug From:	0
Plug To:	.3
Plug Depth UOM:	m

Plug ID:	1006512587
Layer:	2
Plug From:	.3
Plug To:	7
Plug Depth UOM:	m

Method of Construction & Well Use

Method Construction ID:	1006512585
Method Construction Code:	6
Method Construction:	Boring
Other Method Construction:	

Pipe Information

Pipe ID:	1006512576
Casing No:	0
Comment:	
Alt Name:	

Construction Record - Casing

Casing ID:	1006512582
Layer:	1
Material:	5
Open Hole or Material:	PLASTIC
Depth From:	0
Depth To:	7.6
Casing Diameter:	5.1
Casing Diameter UOM:	cm
Casing Depth UOM:	m

Construction Record - Screen

Screen ID:	1006512583
Layer:	1
Slot:	20
Screen Top Depth:	7.6
Screen End Depth:	10.7
Screen Material:	5
Screen Depth UOM:	m
Screen Diameter UOM:	cm
Screen Diameter:	6.4

Water Details

Water ID:	1006512581
Layer:	1
Kind Code:	8
Kind:	Untested
Water Found Depth:	
Water Found Depth UOM:	m

Hole Diameter

Hole ID: 1006512580
Diameter: 21
Depth From: 0
Depth To: 10.7
Hole Depth UOM: m
Hole Diameter UOM: cm

---

74 | **1 of 1** | **SSE/14.4** | **89.8 / -2.01** | **230 Yonge Street Dundock Southgate ON** | **SPL**

Ref No:	1878-A3HNBC	**Discharger Report:**	
Site No:	NA	**Material Group:**	
Incident Dt:	10/21/2015	**Client Type:**	
Year:		**Sector Type:**	Unknown / N/A
Incident Cause:		**Source Type:**	
Incident Event:		**Nearest Watercourse:**	
Contaminant Code:	35	**Site Name:**	Line strike<UNOFFICIAL>
Contaminant Name:	NATURAL GAS (METHANE)	**Site Address:**	230 Yonge Street Dundock
Contaminant Limit 1:		**Site District Office:**	
Contam Limit Freq 1:		**Site County/District:**	
Contaminant UN No 1:		**Site Postal Code:**	
Contaminant Qty:	0 other - see incident description	**Site Region:**	
Environment Impact:		**Site Municipality:**	Southgate
Nature of Impact:		**Site Lot:**	
Receiving Medium:		**Site Conc:**	
Receiving Env:		**Northing:**	
Health/Env Conseq:		**Easting:**	
MOE Response:	No	**Site Geo Ref Accu:**	
Dt MOE Arvl on Scn:		**Site Geo Ref Meth:**	
MOE Reported Dt:	10/21/2015	**Site Map Datum:**	
Dt Document Closed:			

SAC Action Class: TSSA - Fuel Safety Branch - Hydrocarbon Fuel Release/Spill
Incident Reason: Operator/Human Error
Incident Summary: TSSA: 1/2" pl service line strike, made safe.

---

75 | **1 of 1** | **NNW/14.5** | **100.9 / 9.08** | **LEE DEVELOPMENT CORPORATION 24-719 SE CR. OF YONGE & CARLTON STREETS C/O 40 KING ST. W. SUITE 5380 TORONTO ON M5H 3Y2** | **GEN**

Generator No.:	ON1288700	**PO Box No.:**	
Status:		**Country:**	
Approval Years:	92,93,94,95,96,97,98	**Choice of Contact:**	
Contam. Facility:		**Co Admin:**	
MHSW Facility:		**Phone No. Admin:**	
SIC Code:	4012		
SIC Description:	APT. & MULT. HOUSING		

--Details--
Waste Code: 221
Waste Description: LIGHT FUELS

---

76 | **1 of 55** | **SSE/14.6** | **89.2 / -2.67** | **The Cadillac Fairview Corporation Limited 220 Yonge Street Toronto ON** | **CA**

Certificate #: 2001-6DZRSD
Application Year: 2005
Issue Date: 7/14/2005
Approval Type: Air

Status: Revoked and/or Replaced
Application Type:
Client Name::
Client Address::
Client City::
Client Postal Code::
Project Description::
Contaminants::
Emission Control::

76	2 of 55	SSE/14.6	89.2 / -2.67	The Cadillac Fairview Corporation Limited 220 Yonge Street Toronto Ontario M5B 2H1 Toronto ON	EBR

Company Name: The Cadillac Fairview Corporation Limited
EBR Registry No.: IA04E1620
Ministry Ref. No.: 5680-66SQ9G
Notice Type: Instrument Decision
Notice Date: October 24, 2006
Proposal Date: November 18, 2004
Year: 2004
Proponent Address: 20 Queen Street West, 5th Floor, Toronto Ontario, M5H 3R4
Instrument Type: (EPA s. 9) - Approval for discharge into the natural environment other than water (i.e. Air)
Location Other:

Location:

220 Yonge Street Toronto Ontario M5B 2H1 Toronto

76	3 of 55	SSE/14.6	89.2 / -2.67	The Cadillac Fairview Corporation Limited 220 Yonge Street Toronto ON M5H 3R4	ECA

Approval No: 2001-6DZRSD
Approval Date: 2005-07-14
Status: Revoked and/or Replaced
Record Type: ECA
Link Source: IDS
Approval Type: ECA-AIR
Project Type: AIR
Address: 220 Yonge Street
Full Address:
Full PDF Link: https://www.accessenvironment.ene.gov.on.ca/instruments/5680-66SQ9G-14.pdf

SWP Area Name: Toronto
MOE District: Toronto
City: Toronto
Longitude: -79.38013
Latitude: 43.6546169999999

76	4 of 55	SSE/14.6	89.2 / -2.67	CADILLAC FAIRVIEW CORPORATION LIMITED TORONTO EATON CENTRE 220 YONGE STREET, SUITE 110 TORONTO ON M5B 2H1	GEN

Generator No.: ON0733508
Status:
Approval Years: 2014
Contam. Facility: No
MHSW Facility: No
SIC Code: 531310
SIC Description: REAL ESTATE PROPERTY MANAGERS

PO Box No.:
Country: Canada
Choice of Contact: CO_OFFICIAL
Co Admin: Sandra M Cole-Mayers
Phone No. Admin: 416-598-8396 Ext.

--Details--

Waste Code: 123
Waste Description: ALKALINE PHOSPHATES

Waste Code: 213
Waste Description: PETROLEUM DISTILLATES

Waste Code: 251
Waste Description: OIL SKIMMINGS & SLUDGES

Waste Code: 122
Waste Description: ALKALINE WASTES - OTHER METALS

Waste Code: 145
Waste Description: PAINT/PIGMENT/COATING RESIDUES

Waste Code: 148
Waste Description: INORGANIC LABORATORY CHEMICALS

Waste Code: 262
Waste Description: DETERGENTS/SOAPS

Waste Code: 212
Waste Description: ALIPHATIC SOLVENTS

Waste Code: 112
Waste Description: ACID WASTE - HEAVY METALS

Waste Code: 243
Waste Description: PCBS

Waste Code: 252
Waste Description: WASTE OILS & LUBRICANTS

Waste Code: 263
Waste Description: ORGANIC LABORATORY CHEMICALS

76	5 of 55	SSE/14.6	89.2 / -2.67	Otis Canada Inc 220 Yonge Street South Receiving, Orange Section Toronto ON M5B 2H1	GEN

Generator No.:	ON2725129	**PO Box No.:**	
Status:		**Country:**	Canada
Approval Years:	2015	**Choice of Contact:**	CO_OFFICIAL
Contam. Facility:	No	**Co Admin:**	
MHSW Facility:	No	**Phone No. Admin:**	
SIC Code:	811310		

SIC Description: COMMERCIAL AND INDUSTRIAL MACHINERY AND EQUIPMENT (EXCEPT AUTOMOTIVE AND ELECTRONIC) REPAIR AND MAINTENANCE

--Details--

Waste Code: 251
Waste Description: OIL SKIMMINGS & SLUDGES

Waste Code: 112
Waste Description: ACID WASTE - HEAVY METALS

Waste Code: 145
Waste Description: PAINT/PIGMENT/COATING RESIDUES

Waste Code: 331
Waste Description: WASTE COMPRESSED GASES

Waste Code: 213
Waste Description: PETROLEUM DISTILLATES

Waste Code: 252
Waste Description: WASTE OILS & LUBRICANTS

Waste Code: 212
Waste Description: ALIPHATIC SOLVENTS

76	6 of 55	SSE/14.6	89.2 / -2.67	CADILLAC FAIRVIEW CORPORATION LIMITED TORONTO EATON CENTRE 220 YONGE STREET, SUITE 110 TORONTO ON	GEN

Generator No.: ON0733508
Status:
Approval Years: 2010
Contam. Facility:
MHSW Facility:
SIC Code: 531310
SIC Description: Real Estate Property Managers

PO Box No.:
Country:
Choice of Contact:
Co Admin:
Phone No. Admin:

--Details--
Waste Code: 252
Waste Description: WASTE OILS & LUBRICANTS

Waste Code: 263
Waste Description: ORGANIC LABORATORY CHEMICALS

Waste Code: 212
Waste Description: ALIPHATIC SOLVENTS

Waste Code: 243
Waste Description: PCBS

Waste Code: 262
Waste Description: DETERGENTS/SOAPS

Waste Code: 251
Waste Description: OIL SKIMMINGS & SLUDGES

Waste Code: 112
Waste Description: ACID WASTE - HEAVY METALS

Waste Code: 145
Waste Description: PAINT/PIGMENT/COATING RESIDUES

Waste Code: 122
Waste Description: ALKALINE WASTES - OTHER METALS

76	7 of 55	SSE/14.6	89.2 / -2.67	Paul Goldman Drugs Ltd. 220 YONGE ST, UNIT 1 - 124B Toronto ON M5B 2H1	GEN

Generator No.: ON3238557
Status:
Approval Years: 2016
Contam. Facility: No
MHSW Facility: No
SIC Code: 446110
SIC Description: 446110

PO Box No.:
Country: Canada
Choice of Contact: CO_ADMIN
Co Admin: Nastran Najafi-Fard
Phone No. Admin: 416-493-1220 Ext.3218

--Details--
Waste Code: 312
Waste Description: PATHOLOGICAL WASTES

Waste Code: 261
Waste Description: PHARMACEUTICALS

76	8 of 55	SSE/14.6	89.2 / -2.67	LensCrafters #910 Eaton Centre 220 Yonge Street, Level 4 Toronto ON	GEN

Generator No.: ON6412695
Status:
Approval Years: 2013
Contam. Facility:
MHSW Facility:
SIC Code: 453999
SIC Description: ALL OTHER MISCELLANEOUS STORE RETAILERS (EXCEPT BEER AND WINE-MAKING SUPPLIES STORES)

PO Box No.:
Country:
Choice of Contact:
Co Admin:
Phone No. Admin:

--Details--
Waste Code: 212
Waste Description: ALIPHATIC SOLVENTS

76	9 of 55	SSE/14.6	89.2 / -2.67	CADILLAC FAIRVIEW CORPORATION LIMITED TORONTO EATON CENTRE 220 YONGE STREET, SUITE 110 TORONTO ON	GEN

Generator No.: ON0733508
Status:
Approval Years: 2009
Contam. Facility:
MHSW Facility:
SIC Code: 531310
SIC Description: Real Estate Property Managers

PO Box No.:
Country:
Choice of Contact:
Co Admin:
Phone No. Admin:

--Details--
Waste Code: 262
Waste Description: DETERGENTS/SOAPS

Waste Code: 263
Waste Description: ORGANIC LABORATORY CHEMICALS

Waste Code: 112
Waste Description: ACID WASTE - HEAVY METALS

Waste Code: 122
Waste Description: ALKALINE WASTES - OTHER METALS

Waste Code: 145
Waste Description: PAINT/PIGMENT/COATING RESIDUES

Waste Code: 212
Waste Description: ALIPHATIC SOLVENTS

Waste Code: 243
Waste Description: PCBS

Waste Code: 251

Waste Description: OIL SKIMMINGS & SLUDGES

Waste Code: 252
Waste Description: WASTE OILS & LUBRICANTS

Map Key	Number of Records	Direction/ Distance (m)	Elev/Diff (m)	Site	DB
76	10 of 55	SSE/14.6	89.2 / -2.67	ABERCROMBIE & FITCH INC., AND SUBSIDIARIES 220 YONGE STREET SPACE #2-105A TORONTO ON	GEN

Generator No.: ON5297567
Status:
Approval Years: 2010
Contam. Facility:
MHSW Facility:
SIC Code: 446120
SIC Description: Cosmetics Beauty Supplies and Perfume Stores

PO Box No.:
Country:
Choice of Contact:
Co Admin:
Phone No. Admin:

--Details--
Waste Code: 212
Waste Description: ALIPHATIC SOLVENTS

Map Key	Number of Records	Direction/ Distance (m)	Elev/Diff (m)	Site	DB
76	11 of 55	SSE/14.6	89.2 / -2.67	CADILLAC FAIRVIEW CORPORATION LIMITED TORONTO EATON CENTRE 220 YONGE STREET, SUITE 110 TORONTO ON	GEN

Generator No.: ON0733508
Status:
Approval Years: 2011
Contam. Facility:
MHSW Facility:
SIC Code: 531310
SIC Description: Real Estate Property Managers

PO Box No.:
Country:
Choice of Contact:
Co Admin:
Phone No. Admin:

--Details--
Waste Code: 243
Waste Description: PCBS

Waste Code: 212
Waste Description: ALIPHATIC SOLVENTS

Waste Code: 145
Waste Description: PAINT/PIGMENT/COATING RESIDUES

Waste Code: 252
Waste Description: WASTE OILS & LUBRICANTS

Waste Code: 263
Waste Description: ORGANIC LABORATORY CHEMICALS

Waste Code: 251
Waste Description: OIL SKIMMINGS & SLUDGES

Waste Code: 262
Waste Description: DETERGENTS/SOAPS

Waste Code: 122
Waste Description: ALKALINE WASTES - OTHER METALS

Waste Code: 112

Waste Description: ACID WASTE - HEAVY METALS

76	12 of 55	SSE/14.6	89.2 / -2.67	**Paul Goldman Drugs Ltd.** **220 YONGE ST, UNIT 1 - 124B** **Toronto ON M5B 2H1**	GEN

Generator No.: ON3238557
Status:
Approval Years: 2015
Contam. Facility: No
MHSW Facility: No
SIC Code: 446110
SIC Description: 446110

PO Box No.:
Country: Canada
Choice of Contact: CO_ADMIN
Co Admin: Nastran Najafi-Fard
Phone No. Admin: 416-493-1220 Ext.3218

--Details--
Waste Code: 261
Waste Description: PHARMACEUTICALS

Waste Code: 312
Waste Description: PATHOLOGICAL WASTES

76	13 of 55	SSE/14.6	89.2 / -2.67	**Otis Canada Inc** **220 Yonge Street South Receiving, Orange Section** **Toronto ON M5B 2H1**	GEN

Generator No.: ON2725129
Status:
Approval Years: 2014
Contam. Facility: No
MHSW Facility: No
SIC Code: 811310
SIC Description: COMMERCIAL AND INDUSTRIAL MACHINERY AND EQUIPMENT (EXCEPT AUTOMOTIVE AND ELECTRONIC) REPAIR AND MAINTENANCE

PO Box No.:
Country: Canada
Choice of Contact: CO_OFFICIAL
Co Admin:
Phone No. Admin:

--Details--
Waste Code: 331
Waste Description: WASTE COMPRESSED GASES

Waste Code: 145
Waste Description: PAINT/PIGMENT/COATING RESIDUES

Waste Code: 252
Waste Description: WASTE OILS & LUBRICANTS

Waste Code: 212
Waste Description: ALIPHATIC SOLVENTS

Waste Code: 213
Waste Description: PETROLEUM DISTILLATES

Waste Code: 112
Waste Description: ACID WASTE - HEAVY METALS

76	14 of 55	SSE/14.6	89.2 / -2.67	**LensCrafters #910** **Eaton Centre 220 Yonge Street, Level 4** **Toronto ON M5B 2H1**	GEN

Generator No.: ON6412695

PO Box No.:

Status:
Approval Years: 2015
Contam. Facility: No
MHSW Facility: No
SIC Code: 453999
SIC Description: ALL OTHER MISCELLANEOUS STORE RETAILERS (EXCEPT BEER AND WINE-MAKING SUPPLIES STORES)

Country: Canada
Choice of Contact: CO_OFFICIAL
Co Admin:
Phone No. Admin:

--Details--
Waste Code: 212
Waste Description: ALIPHATIC SOLVENTS

76	15 of 55	SSE/14.6	89.2 / -2.67	AFH Canada Stores Co. 220 Yonge Street Toronto ON M5B 2H1	GEN

Generator No.: ON3886750
Status:
Approval Years: 2015
Contam. Facility: No
MHSW Facility: No
SIC Code: 448140
SIC Description: FAMILY CLOTHING STORES

PO Box No.:
Country: Canada
Choice of Contact: CO_OFFICIAL
Co Admin: Scott Sadoff
Phone No. Admin: 6147654183 Ext.

--Details--
Waste Code: 212
Waste Description: ALIPHATIC SOLVENTS

Waste Code: 331
Waste Description: WASTE COMPRESSED GASES

76	16 of 55	SSE/14.6	89.2 / -2.67	Otis Canada Inc 220 Yonge Street South Receiving, Orange Section Toronto ON	GEN

Generator No.: ON2725129
Status:
Approval Years: 2013
Contam. Facility:
MHSW Facility:
SIC Code: 811310
SIC Description: COMMERCIAL AND INDUSTRIAL MACHINERY AND EQUIPMENT (EXCEPT AUTOMOTIVE AND ELECTRONIC) REPAIR AND MAINTENANCE

PO Box No.:
Country:
Choice of Contact:
Co Admin:
Phone No. Admin:

--Details--
Waste Code: 145
Waste Description: PAINT/PIGMENT/COATING RESIDUES

Waste Code: 331
Waste Description: WASTE COMPRESSED GASES

Waste Code: 213
Waste Description: PETROLEUM DISTILLATES

Waste Code: 212
Waste Description: ALIPHATIC SOLVENTS

Waste Code: 252
Waste Description: WASTE OILS & LUBRICANTS

Waste Code: 112
Waste Description: ACID WASTE - HEAVY METALS

76	17 of 55	SSE/14.6	89.2 / -2.67	Otis Canada Inc 220 Yonge Street South Receiving, Orange Section Toronto ON M5B 2H1	GEN

Generator No.: ON2725129
Status:
Approval Years: 07,08
Contam. Facility:
MHSW Facility:
SIC Code: 811310
SIC Description: Commercial and Industrial Machinery and Equipment (except Automotive and Electronic) Repair and Maintenance

PO Box No.:
Country:
Choice of Contact:
Co Admin:
Phone No. Admin:

--Details--
Waste Code: 112
Waste Description: ACID WASTE - HEAVY METALS

Waste Code: 145
Waste Description: PAINT/PIGMENT/COATING RESIDUES

Waste Code: 213
Waste Description: PETROLEUM DISTILLATES

Waste Code: 252
Waste Description: WASTE OILS & LUBRICANTS

Waste Code: 331
Waste Description: WASTE COMPRESSED GASES

76	18 of 55	SSE/14.6	89.2 / -2.67	CADILLAC FAIRVIEW CORP. LTD. 220 YONGE STREET, SUITE 110 TORONTO EATON CENTRE TORONTO ON M5B 2H1	GEN

Generator No.: ON0733508
Status:
Approval Years: 94,95,96,97,98
Contam. Facility:
MHSW Facility:
SIC Code: 4254
SIC Description: ENVIR. CONTROL WORK

PO Box No.:
Country:
Choice of Contact:
Co Admin:
Phone No. Admin:

--Details--
Waste Code: 252
Waste Description: WASTE OILS & LUBRICANTS

76	19 of 55	SSE/14.6	89.2 / -2.67	CADILLAC FAIRVIEW CORPORATION LIMITED TORONTO EATON CENTRE 220 YONGE STREET, SUITE 110 TORONTO ON M5B 2H1	GEN

Generator No.: ON0733508
Status:
Approval Years: 99,00,01,02,03,04,05,07,08
Contam. Facility:
MHSW Facility:

PO Box No.:
Country:
Choice of Contact:
Co Admin:
Phone No. Admin:

SIC Code: 4254
SIC Description: ENVIR. CONTROL WORK

--Details--
Waste Code: 212
Waste Description: ALIPHATIC SOLVENTS

Waste Code: 263
Waste Description: ORGANIC LABORATORY CHEMICALS

Waste Code: 262
Waste Description: DETERGENTS/SOAPS

Waste Code: 212
Waste Description: ALIPHATIC SOLVENTS

Waste Code: 145
Waste Description: PAINT/PIGMENT/COATING RESIDUES

Waste Code: 145
Waste Description: PAINT/PIGMENT/COATING RESIDUES

Waste Code: 145
Waste Description: PAINT/PIGMENT/COATING RESIDUES

Waste Code: 122
Waste Description: ALKALINE WASTES - OTHER METALS

Waste Code: 112
Waste Description: ACID WASTE - HEAVY METALS

Waste Code: 243
Waste Description: PCB'S

Waste Code: 251
Waste Description: OIL SKIMMINGS & SLUDGES

Waste Code: 252
Waste Description: WASTE OILS & LUBRICANTS

76	20 of 55	SSE/14.6	89.2 / -2.67	Otis Canada Inc 220 Yonge Street South Receiving, Orange Section Toronto ON M5B 2H1	GEN

Generator No.: ON2725129
Status:
Approval Years: 2012
Contam. Facility:
MHSW Facility:
SIC Code: 811310
SIC Description: Commercial and Industrial Machinery and Equipment (except Automotive and Electronic) Repair and Maintenance

PO Box No.:
Country:
Choice of Contact:
Co Admin:
Phone No. Admin:

--Details--
Waste Code: 145
Waste Description: PAINT/PIGMENT/COATING RESIDUES

Waste Code: 213
Waste Description: PETROLEUM DISTILLATES

Waste Code: 331
Waste Description: WASTE COMPRESSED GASES

Waste Code: 112
Waste Description: ACID WASTE - HEAVY METALS

Waste Code: 252
Waste Description: WASTE OILS & LUBRICANTS

---

76 | **21 of 55** | **SSE/14.6** | **89.2 / -2.67** | **LensCrafters #910**
Eaton Centre 220 Yonge Street, Level 4
Toronto ON M5B 2H1 | **GEN**

Generator No.: ON6412695
Status:
Approval Years: 2011
Contam. Facility:
MHSW Facility:
SIC Code: 453999
SIC Description:

PO Box No.:
Country:
Choice of Contact:
Co Admin:
Phone No. Admin:

---

76 | **22 of 55** | **SSE/14.6** | **89.2 / -2.67** | **Express, LLC**
220 Yonge Street
Toronto ON M5B 2H1 | **GEN**

Generator No.: ON3427702
Status:
Approval Years: 2016
Contam. Facility: No
MHSW Facility: No
SIC Code: 452999
SIC Description: ALL OTHER MISCELLANEOUS GENERAL MERCHANDISE STORES

PO Box No.:
Country: Canada
Choice of Contact: CO_OFFICIAL
Co Admin:
Phone No. Admin:

--Details--
Waste Code: 263
Waste Description: ORGANIC LABORATORY CHEMICALS

Waste Code: 331
Waste Description: WASTE COMPRESSED GASES

---

76 | **23 of 55** | **SSE/14.6** | **89.2 / -2.67** | **AFH Canada Stores Co.**
220 Yonge Street
Toronto ON M5B 2H1 | **GEN**

Generator No.: ON3886750
Status:
Approval Years: 2016
Contam. Facility: No
MHSW Facility: No
SIC Code: 448140
SIC Description: FAMILY CLOTHING STORES

PO Box No.:
Country: Canada
Choice of Contact: CO_OFFICIAL
Co Admin: Scott Sadoff
Phone No. Admin: 6147654183 Ext.

--Details--
Waste Code: 331
Waste Description: WASTE COMPRESSED GASES

Waste Code: 212
Waste Description: ALIPHATIC SOLVENTS

Map Key	Number of Records	Direction/ Distance (m)	Elev/Diff (m)	Site	DB
76	24 of 55	SSE/14.6	89.2 / -2.67	CADILLAC FAIRVIEW CORPORATION LIMITED TORONTO EATON CENTRE 220 YONGE STREET, SUITE 110 TORONTO ON	GEN

Generator No.: ON0733508
Status:
Approval Years: 2013
Contam. Facility:
MHSW Facility:
SIC Code: 531310
SIC Description: REAL ESTATE PROPERTY MANAGERS

PO Box No.:
Country:
Choice of Contact:
Co Admin:
Phone No. Admin:

--Details--

Waste Code: 145
Waste Description: PAINT/PIGMENT/COATING RESIDUES

Waste Code: 262
Waste Description: DETERGENTS/SOAPS

Waste Code: 251
Waste Description: OIL SKIMMINGS & SLUDGES

Waste Code: 122
Waste Description: ALKALINE WASTES - OTHER METALS

Waste Code: 243
Waste Description: PCBS

Waste Code: 252
Waste Description: WASTE OILS & LUBRICANTS

Waste Code: 112
Waste Description: ACID WASTE - HEAVY METALS

Waste Code: 213
Waste Description: PETROLEUM DISTILLATES

Waste Code: 212
Waste Description: ALIPHATIC SOLVENTS

Waste Code: 263
Waste Description: ORGANIC LABORATORY CHEMICALS

Waste Code: 123
Waste Description: ALKALINE PHOSPHATES

Waste Code: 148
Waste Description: INORGANIC LABORATORY CHEMICALS

Map Key	Number of Records	Direction/ Distance (m)	Elev/Diff (m)	Site	DB
76	25 of 55	SSE/14.6	89.2 / -2.67	Otis Canada Inc 220 Yonge Street South Receiving, Orange Section Toronto ON	GEN

Generator No.: ON2725129
Status:
Approval Years: 2010
Contam. Facility:
MHSW Facility:
SIC Code: 811310
SIC Description: Commercial and Industrial Machinery and Equipment (except Automotive and Electronic) Repair and Maintenance

PO Box No.:
Country:
Choice of Contact:
Co Admin:
Phone No. Admin:

--Details--
Waste Code: 213
Waste Description: PETROLEUM DISTILLATES

Waste Code: 331
Waste Description: WASTE COMPRESSED GASES

Waste Code: 252
Waste Description: WASTE OILS & LUBRICANTS

Waste Code: 145
Waste Description: PAINT/PIGMENT/COATING RESIDUES

Waste Code: 112
Waste Description: ACID WASTE - HEAVY METALS

76	26 of 55	SSE/14.6	89.2 / -2.67	**Otis Canada Inc** **220 Yonge Street South Receiving, Orange Section** **Toronto ON**	GEN

Generator No.:	ON2725129	***PO Box No.:***	
Status:		***Country:***	
Approval Years:	2011	***Choice of Contact:***	
Contam. Facility:		***Co Admin:***	
MHSW Facility:		***Phone No. Admin:***	
SIC Code:	811310		

SIC Description: Commercial and Industrial Machinery and Equipment (except Automotive and Electronic) Repair and Maintenance

--Details--
Waste Code: 213
Waste Description: PETROLEUM DISTILLATES

Waste Code: 112
Waste Description: ACID WASTE - HEAVY METALS

Waste Code: 331
Waste Description: WASTE COMPRESSED GASES

Waste Code: 145
Waste Description: PAINT/PIGMENT/COATING RESIDUES

Waste Code: 252
Waste Description: WASTE OILS & LUBRICANTS

76	27 of 55	SSE/14.6	89.2 / -2.67	**LensCrafters #910** **Eaton Centre 220 Yonge Street, Level 4** **Toronto ON M5B 2H1**	GEN

Generator No.:	ON6412695	***PO Box No.:***	
Status:		***Country:***	Canada
Approval Years:	2014	***Choice of Contact:***	CO_OFFICIAL
Contam. Facility:	No	***Co Admin:***	
MHSW Facility:	No	***Phone No. Admin:***	
SIC Code:	453999		

SIC Description: ALL OTHER MISCELLANEOUS STORE RETAILERS (EXCEPT BEER AND WINE-MAKING SUPPLIES STORES)

--Details--
Waste Code: 212
Waste Description: ALIPHATIC SOLVENTS

76	28 of 55	SSE/14.6	89.2 / -2.67	CADILLAC FAIRVIEW CORPORATION LIMITED TORONTO EATON CENTRE 220 YONGE STREET, SUITE 110 TORONTO ON M5B 2H1	GEN

Generator No.:	ON0733508	**PO Box No.:**	
Status:		**Country:**	Canada
Approval Years:	2015	**Choice of Contact:**	CO_OFFICIAL
Contam. Facility:	No	**Co Admin:**	Sandra M Cole-Mayers
MHSW Facility:	No	**Phone No. Admin:**	416-598-8396 Ext.
SIC Code:	531310		
SIC Description:	REAL ESTATE PROPERTY MANAGERS		

--Details--

Waste Code: 212
Waste Description: ALIPHATIC SOLVENTS

Waste Code: 251
Waste Description: OIL SKIMMINGS & SLUDGES

Waste Code: 148
Waste Description: INORGANIC LABORATORY CHEMICALS

Waste Code: 145
Waste Description: PAINT/PIGMENT/COATING RESIDUES

Waste Code: 252
Waste Description: WASTE OILS & LUBRICANTS

Waste Code: 262
Waste Description: DETERGENTS/SOAPS

Waste Code: 112
Waste Description: ACID WASTE - HEAVY METALS

Waste Code: 263
Waste Description: ORGANIC LABORATORY CHEMICALS

Waste Code: 213
Waste Description: PETROLEUM DISTILLATES

Waste Code: 123
Waste Description: ALKALINE PHOSPHATES

Waste Code: 122
Waste Description: ALKALINE WASTES - OTHER METALS

Waste Code: 243
Waste Description: PCBS

76	29 of 55	SSE/14.6	89.2 / -2.67	Otis Canada Inc 220 Yonge Street South Receiving, Orange Section Toronto ON	GEN

Generator No.:	ON2725129	**PO Box No.:**	
Status:		**Country:**	
Approval Years:	2009	**Choice of Contact:**	
Contam. Facility:		**Co Admin:**	
MHSW Facility:		**Phone No. Admin:**	

SIC Code: 811310
SIC Description: Commercial and Industrial Machinery and Equipment (except Automotive and Electronic) Repair and Maintenance

--Details--
Waste Code: 112
Waste Description: ACID WASTE - HEAVY METALS

Waste Code: 145
Waste Description: PAINT/PIGMENT/COATING RESIDUES

Waste Code: 213
Waste Description: PETROLEUM DISTILLATES

Waste Code: 252
Waste Description: WASTE OILS & LUBRICANTS

Waste Code: 331
Waste Description: WASTE COMPRESSED GASES

76	30 of 55	SSE/14.6	89.2 / -2.67	ABERCROMBIE & FITCH INC., AND SUBSIDIARIES 220 YONGE STREET SPACE #2-105A TORONTO ON	GEN

Generator No.: ON5297567
Status:
Approval Years: 2009
Contam. Facility:
MHSW Facility:
SIC Code: 446120
SIC Description: Cosmetics Beauty Supplies and Perfume Stores

PO Box No.:
Country:
Choice of Contact:
Co Admin:
Phone No. Admin:

--Details--
Waste Code: 212
Waste Description: ALIPHATIC SOLVENTS

76	31 of 55	SSE/14.6	89.2 / -2.67	LensCrafters #910 Eaton Centre 220 Yonge Street, Level 4 Toronto ON M5B 2H1	GEN

Generator No.: ON6412695
Status:
Approval Years: 2016
Contam. Facility: No
MHSW Facility: No
SIC Code: 453999
SIC Description: ALL OTHER MISCELLANEOUS STORE RETAILERS (EXCEPT BEER AND WINE-MAKING SUPPLIES STORES)

PO Box No.:
Country: Canada
Choice of Contact: CO_OFFICIAL
Co Admin:
Phone No. Admin:

--Details--
Waste Code: 212
Waste Description: ALIPHATIC SOLVENTS

76	32 of 55	SSE/14.6	89.2 / -2.67	Firstonsite Restoration 220 Yonge Street Toronto ON	GEN

Generator No.: ON3553224
Status:

PO Box No.:
Country:

Approval Years: 2013
Contam. Facility:
MHSW Facility:
SIC Code: 562910
SIC Description: REMEDIATION SERVICES

Choice of Contact:
Co Admin:
Phone No. Admin:

--Details--
Waste Code: 312
Waste Description: PATHOLOGICAL WASTES

76	33 of 55	SSE/14.6	89.2 / -2.67	CADILLAC FAIRVIEW CORPORATION LIMITED TORONTO EATON CENTRE 220 YONGE STREET, SUITE 110 TORONTO ON M5B 2H1	GEN

Generator No.: ON0733508
Status:
Approval Years: 2016
Contam. Facility: No
MHSW Facility: No
SIC Code: 531310
SIC Description: REAL ESTATE PROPERTY MANAGERS

PO Box No.:
Country: Canada
Choice of Contact: CO_OFFICIAL
Co Admin: Sandra M Cole-Mayers
Phone No. Admin: 416-598-8396 Ext.

--Details--
Waste Code: 243
Waste Description: PCBS

Waste Code: 122
Waste Description: ALKALINE WASTES - OTHER METALS

Waste Code: 213
Waste Description: PETROLEUM DISTILLATES

Waste Code: 251
Waste Description: OIL SKIMMINGS & SLUDGES

Waste Code: 252
Waste Description: WASTE OILS & LUBRICANTS

Waste Code: 262
Waste Description: DETERGENTS/SOAPS

Waste Code: 145
Waste Description: PAINT/PIGMENT/COATING RESIDUES

Waste Code: 123
Waste Description: ALKALINE PHOSPHATES

Waste Code: 112
Waste Description: ACID WASTE - HEAVY METALS

Waste Code: 148
Waste Description: INORGANIC LABORATORY CHEMICALS

Waste Code: 212
Waste Description: ALIPHATIC SOLVENTS

Waste Code: 263
Waste Description: ORGANIC LABORATORY CHEMICALS

Map Key	Number of Records	Direction/ Distance (m)	Elev/Diff (m)	Site	DB
76	34 of 55	SSE/14.6	89.2 / -2.67	**Otis Canada Inc** **220 Yonge Street South Receiving, Orange Section** **Toronto ON M5B 2H1**	GEN

Generator No.:	ON2725129	**PO Box No.:**	
Status:		**Country:**	Canada
Approval Years:	2016	**Choice of Contact:**	CO_OFFICIAL
Contam. Facility:	No	**Co Admin:**	
MHSW Facility:	No	**Phone No. Admin:**	
SIC Code:	811310		
SIC Description:	COMMERCIAL AND INDUSTRIAL MACHINERY AND EQUIPMENT (EXCEPT AUTOMOTIVE AND ELECTRONIC) REPAIR AND MAINTENANCE		

--Details--

Waste Code: 331
Waste Description: WASTE COMPRESSED GASES

Waste Code: 212
Waste Description: ALIPHATIC SOLVENTS

Waste Code: 252
Waste Description: WASTE OILS & LUBRICANTS

Waste Code: 251
Waste Description: OIL SKIMMINGS & SLUDGES

Waste Code: 112
Waste Description: ACID WASTE - HEAVY METALS

Waste Code: 145
Waste Description: PAINT/PIGMENT/COATING RESIDUES

Waste Code: 213
Waste Description: PETROLEUM DISTILLATES

76	35 of 55	SSE/14.6	89.2 / -2.67	**ABERCROMBIE & FITCH INC., AND SUBSIDIARIES** **220 YONGE STREET SPACE #2-105A** **TORONTO ON M5B 2H1**	GEN

Generator No.:	ON5297567	**PO Box No.:**	
Status:		**Country:**	
Approval Years:	07,08	**Choice of Contact:**	
Contam. Facility:		**Co Admin:**	
MHSW Facility:		**Phone No. Admin:**	
SIC Code:	446120		
SIC Description:	Cosmetics Beauty Supplies and Perfume Stores		

--Details--

Waste Code: 212
Waste Description: ALIPHATIC SOLVENTS

76	36 of 55	SSE/14.6	89.2 / -2.67	**Sephora Store #500** **Toronto-Eaton Centre 220 Yonge Street** **Toronto ON M5B 2H1**	GEN

Generator No.:	ON2257496	**PO Box No.:**	
Status:		**Country:**	
Approval Years:	05,07,08	**Choice of Contact:**	
Contam. Facility:		**Co Admin:**	

Map Key	Number of Records	Direction/ Distance (m)	Elev/Diff (m)	Site	DB

MHSW Facility:
SIC Code: 452110
SIC Description: Department Stores

Phone No. Admin:

--Details--
Waste Code: 212
Waste Description: ALIPHATIC SOLVENTS

---

76 | **37 of 55** | **SSE/14.6** | **89.2 / -2.67**

ASTRAL PHOTO
220 YONGE STREET, TORONTO EATON CENTRE ASTRAL PHOTO IMAGES
TORONTO ON M5B 2H1

GEN

Generator No.: ON0566611
Status:
Approval Years: 96,97,98
Contam. Facility:
MHSW Facility:
SIC Code: 5951
SIC Description: PHOTO. EQUIP./SUP.

PO Box No.:
Country:
Choice of Contact:
Co Admin:
Phone No. Admin:

--Details--
Waste Code: 264
Waste Description: PHOTOPROCESSING WASTES

---

76 | **38 of 55** | **SSE/14.6** | **89.2 / -2.67**

CADILLAC FAIRVIEW CORPORATION LIMITED
TORONTO EATON CENTRE 220 YONGE STREET, SUITE 110
TORONTO ON M5B 2H1

GEN

Generator No.: ON0733508
Status:
Approval Years: 2012
Contam. Facility:
MHSW Facility:
SIC Code: 531310
SIC Description: Real Estate Property Managers

PO Box No.:
Country:
Choice of Contact:
Co Admin:
Phone No. Admin:

--Details--
Waste Code: 112
Waste Description: ACID WASTE - HEAVY METALS

Waste Code: 122
Waste Description: ALKALINE WASTES - OTHER METALS

Waste Code: 243
Waste Description: PCBS

Waste Code: 251
Waste Description: OIL SKIMMINGS & SLUDGES

Waste Code: 252
Waste Description: WASTE OILS & LUBRICANTS

Waste Code: 212
Waste Description: ALIPHATIC SOLVENTS

Waste Code: 145
Waste Description: PAINT/PIGMENT/COATING RESIDUES

Map Key	Number of Records	Direction/ Distance (m)	Elev/Diff (m)	Site	DB

Waste Code: 262
Waste Description: DETERGENTS/SOAPS

Waste Code: 263
Waste Description: ORGANIC LABORATORY CHEMICALS

76	39 of 55	SSE/14.6	89.2 / -2.67	ASTRAL PHOTO TORONTO EATON CENTRE 220 YONGE STREET TORONTO ON M5B 2H1	GEN

Generator No.: ON0566611
Status:
Approval Years: 99,00,01
Contam. Facility:
MHSW Facility:
SIC Code: 5951
SIC Description: PHOTO. EQUIP./SUP.

PO Box No.:
Country:
Choice of Contact:
Co Admin:
Phone No. Admin:

--Details--
Waste Code: 264
Waste Description: PHOTOPROCESSING WASTES

76	40 of 55	SSE/14.6	89.2 / -2.67	LensCrafters #910 Eaton Centre 220 Yonge Street, Level 4 Toronto ON M5B 2H1	GEN

Generator No.: ON6412695
Status:
Approval Years: 2012
Contam. Facility:
MHSW Facility:
SIC Code: 453999
SIC Description: All Other Miscellaneous Store Retailers (except Beer and Wine-Making Supplies Stores)

PO Box No.:
Country:
Choice of Contact:
Co Admin:
Phone No. Admin:

76	41 of 55	SSE/14.6	89.2 / -2.67	Paul Goldman Drugs Ltd. 220 YONGE ST, UNIT 1 - 124B Toronto ON M5B 2H1	GEN

Generator No.: ON3238557
Status: Registered
Approval Years: As of Dec 2017
Contam. Facility:
MHSW Facility:
SIC Code:
SIC Description:

PO Box No.:
Country: Canada
Choice of Contact:
Co Admin:
Phone No. Admin:

--Details--
Waste Code: 261 A
Waste Description: Pharmaceuticals

Waste Code: 312 P
Waste Description: Pathological wastes

76	42 of 55	SSE/14.6	89.2 / -2.67	AFH Canada Stores Co. 220 Yonge Street Toronto ON M5B 2H1	GEN

Generator No.: ON3886750
Status: Registered
Approval Years: As of Dec 2017
Contam. Facility:
MHSW Facility:
SIC Code:
SIC Description:

PO Box No.:
Country: Canada
Choice of Contact:
Co Admin:
Phone No. Admin:

--Details--
Waste Code: 212 I
Waste Description: Aliphatic solvents and residues

Waste Code: 331 I
Waste Description: Waste compressed gases including cylinders

---

76	43 of 55	SSE/14.6	89.2 / -2.67	Express LLC 220 Yonge Street Toronto ON M5B 2H1	GEN

Generator No.: ON8276382
Status: Registered
Approval Years: As of Dec 2017
Contam. Facility:
MHSW Facility:
SIC Code:
SIC Description:

PO Box No.:
Country: Canada
Choice of Contact:
Co Admin:
Phone No. Admin:

--Details--
Waste Code: 212 I
Waste Description: Aliphatic solvents and residues

Waste Code: 148 A
Waste Description: Misc. wastes and inorganic chemicals

Waste Code: 331 I
Waste Description: Waste compressed gases including cylinders

---

76	44 of 55	SSE/14.6	89.2 / -2.67	Otis Canada Inc 220 Yonge Street South Receiving, Orange Section Toronto ON M5B 2H1	GEN

Generator No.: ON2725129
Status: Registered
Approval Years: As of Dec 2017
Contam. Facility:
MHSW Facility:
SIC Code:
SIC Description:

PO Box No.:
Country: Canada
Choice of Contact:
Co Admin:
Phone No. Admin:

--Details--
Waste Code: 252 L
Waste Description: Waste crankcase oils and lubricants

Waste Code: 213 I
Waste Description: Petroleum distillates

Waste Code: 145 I
Waste Description: Wastes from the use of pigments, coatings and paints

Waste Code: 212 L
Waste Description: Aliphatic solvents and residues

Waste Code: 331 I
Waste Description: Waste compressed gases including cylinders

Waste Code: 145 H
Waste Description: Wastes from the use of pigments, coatings and paints

Waste Code: 251 L
Waste Description: Waste oils/sludges (petroleum based)

76	45 of 55	SSE/14.6	89.2 / -2.67	CADILLAC FAIRVIEW CORPORATION LIMITED TORONTO EATON CENTRE 220 YONGE STREET, SUITE 110 TORONTO ON M5B 2H1	GEN

Generator No.: ON0733508
Status: Registered
Approval Years: As of Dec 2017
Contam. Facility:
MHSW Facility:
SIC Code:
SIC Description:

PO Box No.:
Country: Canada
Choice of Contact:
Co Admin:
Phone No. Admin:

--Details--

Waste Code: 148 L
Waste Description: Misc. wastes and inorganic chemicals

Waste Code: 213 L
Waste Description: Petroleum distillates

Waste Code: 148 I
Waste Description: Misc. wastes and inorganic chemicals

Waste Code: 263 I
Waste Description: Misc. waste organic chemicals

Waste Code: 145 L
Waste Description: Wastes from the use of pigments, coatings and paints

Waste Code: 243 D
Waste Description: PCB

Waste Code: 112 C
Waste Description: Acid solutions - containing heavy metals

Waste Code: 251 L
Waste Description: Waste oils/sludges (petroleum based)

Waste Code: 212 L
Waste Description: Aliphatic solvents and residues

Waste Code: 145 I
Waste Description: Wastes from the use of pigments, coatings and paints

Waste Code: 123 C
Waste Description: Alkaline phosphates

Waste Code: 262 L
Waste Description: Detergents and soaps

Map Key	Number of Records	Direction/ Distance (m)	Elev/Diff (m)	Site	DB
76	46 of 55	SSE/14.6	89.2 / -2.67	220 YONGE STREET, TORONTO ON	INC

Incident No:	1505754
Incident ID:	
Attribute Category:	FS-Perform L1 Incident Insp
Status Code:	
Incident Location:	220 YONGE STREET, TORONTO - LEAK
Drainage System:	
Sub Surface Contam.:	
Aff. Prop. Use Water:	
Contam. Migrated:	
Contact Natural Env.:	
Near Body of Water:	
Approx. Quant. Rel.:	
Equipment Model:	
Serial No:	
Residential App. Type:	
Commercial App. Type:	
Industrial App. Type:	
Institutional App. Type:	
Venting Type:	
Vent Connector Mater:	
Vent Chimney Mater:	
Pipeline Type:	
Pipeline Involved:	
Pipe Material:	
Depth Ground Cover:	
Regulator Location:	
Regulator Type:	
Operation Pressure:	
Liquid Prop Make:	
Liquid Prop Model:	
Liquid Prop Serial No:	
Equipment Type:	
Cylinder Capacity:	
Cylinder Capac. Units:	
Cylinder Material Type:	
Tank Capacity:	
Fuels Occurence Type:	Leak
Fuel Type Involved:	Fuel Oil
Date of Occurence:	2014/10/23 00:00:00
Time of Occurence:	16:57:00
Occur Insp Start Date:	2015/05/15 00:00:00
Any Health Impact:	No
Any Environmental Impact:	No
Was Service Interrupted:	No
Was Property Damaged:	No
Operation Type Involved:	Commercial (e.g. restaurant, business unit, etc)
Enforcement Policy:	NULL
Prc Escalation Required:	NULL
Task No:	5228746
Notes:	
Occurence Narrative:	220 YONGE STREET, TORONTO - LEAK
Tank Material Type:	
Tank Storage Type:	
Tank Location Type:	
Pump Flow Rate Capac:	
Liquid Prop Notes:	

76	47 of 55	SSE/14.6	89.2 / -2.67	SHOPPERS DRUG MART #0824 (EATON CENTRE) 220 YONGE ST	PES

Map Key	Number of Records	Direction/ Distance (m)	Elev/Diff (m)	Site	DB
				TORONTO ON M5B 2H1	

Licence No:		Operator Box:	
Detail Licence No:		Operator Class:	
Licence Type Code:	23	Operator No:	
Licence Type:	Limited Vendor	Operator Type:	
Licence Class:		Operator Lot:	
Licence Control:		Oper Concession:	
Trade Name:		Operator Region:	
Post Office Box:		Operator District:	
Lot:		Operator County:	
Concession:		Oper Phone Area Cd:	
Region:		Ext:	
District:		Oper Phone No:	
County:		Proponent Ext:	

76	48 of 55	SSE/14.6	89.2 / -2.67	ZIEDENBERG DRUGS LIMITED EATON CENTER 220 YONGE STREET TORONTO ON M5B 2H1	PES

Licence No:		Operator Box:	
Detail Licence No:		Operator Class:	
Licence Type Code:		Operator No:	
Licence Type:	Vendor	Operator Type:	
Licence Class:		Operator Lot:	
Licence Control:		Oper Concession:	
Trade Name:		Operator Region:	
Post Office Box:		Operator District:	
Lot:		Operator County:	
Concession:		Oper Phone Area Cd:	
Region:		Ext:	
District:		Oper Phone No:	
County:		Proponent Ext:	

76	49 of 55	SSE/14.6	89.2 / -2.67	SHOPPERS DRUG MART #0824 (EATON CENTRE) 220 YONGE ST TORONTO ON M5B 2H1	PES

Licence No:		Operator Box:	
Detail Licence No:		Operator Class:	
Licence Type Code:		Operator No:	
Licence Type:	Vendor	Operator Type:	
Licence Class:		Operator Lot:	
Licence Control:		Oper Concession:	
Trade Name:		Operator Region:	
Post Office Box:		Operator District:	
Lot:		Operator County:	
Concession:		Oper Phone Area Cd:	
Region:		Ext:	
District:		Oper Phone No:	
County:		Proponent Ext:	

76	50 of 55	SSE/14.6	89.2 / -2.67	SHOPPERS DRUG MART #0824 (EATON CENTRE) 220 YONGE ST TORONTO ON M5B2H1	PES

Licence No:	12788	Operator Box:	
Detail Licence No:		Operator Class:	

Licence Type Code:	23	**Operator No:**	
Licence Type:	Active Limited Vendors	**Operator Type:**	
Licence Class:	01	**Operator Lot:**	
Licence Control:		**Oper Concession:**	
Trade Name:		**Operator Region:**	
Post Office Box:		**Operator District:**	
Lot:		**Operator County:**	
Concession:		**Oper Phone Area Cd:**	416
Region:		**Ext:**	
District:		**Oper Phone No:**	9799373
County:		**Proponent Ext:**	

76	51 of 55	SSE/14.6	89.2 / -2.67	**HENRY BIRKS & SONS INC.** **220 YONGE ST** **TORONTO ON M5B 2H1**	SCT

Established: 0000
Plant Size (ft²): 0
Employment: 60

--Details--
Description: JEWELLERY, WATCHES, PRECIOUS STONES, AND PRECIOUS METALS
SIC/NAICS Code: 5094

Description: NONDURABLE GOODS, NOT ELSEWHERE CLASSIFIED
SIC/NAICS Code: 5199

76	52 of 55	SSE/14.6	89.2 / -2.67	**LensCrafters Inc.** **220 Yonge St Suite 4** **Toronto ON M5B 2H1**	SCT

Established: 01-AUG-82
Plant Size (ft²):
Employment:

--Details--
Description: Medical Equipment and Supplies Manufacturing
SIC/NAICS Code: 339110

Description: Optical Goods Stores
SIC/NAICS Code: 446130

76	53 of 55	SSE/14.6	89.2 / -2.67	**KEY MAN ENGRAVABLES** **220 Yonge St E** **Toronto ON M5B 2H1**	SCT

Established: 0000
Plant Size (ft²): 0
Employment: 0

--Details--
Description: Coating, Engraving, Heat Treating and Allied Activities
SIC/NAICS Code: 332810

76	54 of 55	SSE/14.6	89.2 / -2.67	**PLACE VENDOM ACCESSORIES INC.** **220 YONGE ST SUITE 208**	SCT

Map Key	Number of Records	Direction/ Distance (m)	Elev/Diff (m)	Site	DB
				TORONTO ON M5B 2H1	

Established: 1923
Plant Size (ft²): 0
Employment: 7

--Details--
Description: COSTUME JEWELLERY & NOVELTIES, EXCEPT PRECIOUS METAL
SIC/NAICS Code: 3961

76	55 of 55	SSE/14.6	89.2 / -2.67	Schules United Ltd 220 Yonge St Toronto ON M5B 2H1	TANK

Permit Date: 8/26/1929
Permit Type: BP A24967
User Type:
Installation Type: Fuel oil tank
Installation Size:
Installation Config.: 1 x Fuel oil tank
No. Tanks Installed: 1
Units of Measure:
Value/Tank ($): 250
Capacity(gal):
Reference: CTA Building permits
Location Desc: Yonge St & Albert

77	1 of 1	SSE/14.8	90.2 / -1.63	TORONTO ON	WWIS

Well ID: 7152729
Construction Date:
Primary Water Use: Monitoring
Sec. Water Use:
Final Well Status: Observation Wells
Water Type:
Casing Material:
Audit No: Z112255
Tag: A085137
Construction Method:
Elevation (m):
Elevation Reliability:
Depth to Bedrock:
Well Depth:
Overburden/Bedrock:
Pump Rate:
Static Water Level:
Flowing (Y/N):
Flow Rate:
Clear/Cloudy:

Data Entry Status:
Data Src:
Date Received: 10/12/2010
Selected Flag: Yes
Abandonment Rec:
Contractor: 7147
Form Version: 7
Owner:
Street Name: 247 YONGE ST.
County: YORK
Municipality: TORONTO CITY
Site Info:
Lot:
Concession:
Concession Name:
Easting NAD83:
Northing NAD83:
Zone:
UTM Reliability:

Bore Hole Information

Bore Hole ID: 1003348216
DP2BR:
Spatial Status:
Code OB:
Code OB Desc:
Open Hole:
Cluster Kind:

Elevation: 90.41
Elevrc:
Zone: 17
East83: 630634
Org CS: UTM83
North83: 4834819
UTMRC: 3

Date Completed:	27-SEP-10	***UTMRC Desc:***	margin of error : 10 - 30 m
Remarks:		***Location Method:***	wwr
Elevrc Desc:			
Location Source Date:			
Improvement Location Source:			
Improvement Location Method:			
Source Revision Comment:			
Supplier Comment:			

Overburden and Bedrock Materials Interval

Formation ID:	1003425259
Layer:	1
Color:	2
General Color:	GREY
Mat1:	
Most Common Material:	
Mat2:	
Other Materials:	
Mat3:	
Other Materials:	
Formation Top Depth:	0
Formation End Depth:	.2
Formation End Depth UOM:	m

Formation ID:	1003425260
Layer:	2
Color:	6
General Color:	BROWN
Mat1:	06
Most Common Material:	SILT
Mat2:	05
Other Materials:	CLAY
Mat3:	
Other Materials:	
Formation Top Depth:	.2
Formation End Depth:	3.8
Formation End Depth UOM:	m

Annular Space/Abandonment Sealing Record

Plug ID:	1003425262
Layer:	1
Plug From:	0
Plug To:	.2
Plug Depth UOM:	m

Plug ID:	1003425264
Layer:	3
Plug From:	.5
Plug To:	3.8
Plug Depth UOM:	m

Plug ID:	1003425265
Layer:	4
Plug From:	
Plug To:	3.8
Plug Depth UOM:	m

Plug ID:	1003425263
Layer:	2
Plug From:	.2

Plug To: .5
Plug Depth UOM: m

Method of Construction & Well Use

Method Construction ID: 1003425270
Method Construction Code:
Method Construction:
Other Method Construction: PIONJAR

Pipe Information

Pipe ID: 1003425258
Casing No: 0
Comment:
Alt Name:

Construction Record - Casing

Casing ID: 1003425267
Layer: 1
Material: 5
Open Hole or Material: PLASTIC
Depth From: 0
Depth To: .7
Casing Diameter: 3.2
Casing Diameter UOM: cm
Casing Depth UOM: m

Construction Record - Screen

Screen ID: 1003425268
Layer:
Slot:
Screen Top Depth:
Screen End Depth:
Screen Material:
Screen Depth UOM: m
Screen Diameter UOM: cm
Screen Diameter:

Water Details

Water ID: 1003425266
Layer:
Kind Code:
Kind:
Water Found Depth:
Water Found Depth UOM: m

Hole Diameter

Hole ID: 1003425261
Diameter: 5
Depth From: 0
Depth To: 3.8
Hole Depth UOM: m
Hole Diameter UOM: cm

Map Key	Number of Records	Direction/ Distance (m)	Elev/Diff (m)	Site	DB
78	1 of 1	N/15.0	92.2 / 0.39	363-385 Yonge Street Toronto ON	EHS

Order ID:	435581	**Date Received:**	01-DEC-15
Order No:	20151201074	**Lot/Building Size:**	
Customer ID:	127268	**Municipality:**	
Company ID:	169	**Client Prov/State:**	ON
Status:	C	**Search Radius (km):**	.25
Report Code:	27CAN	**Large Radius:**	2
Report Type:	Standard Express Report	**X:**	-79.381572
Report Date:	01-DEC-15	**Y:**	43.658628
Report Requested by:	WSP Canada Inc.		
Nearest Intersection:			
Previous Site Name:			
Additional Info Ordered:			

79	1 of 1	SSE/15.4	87.8 / -4.01	Woolworth [F W] & Co Ltd 2 Queen St W Toronto ON M5H 3X4	TANK

Permit Date:	4/15/1919
Permit Type:	BP 33751
User Type:	Department store
Installation Type:	Fuel tank
Installation Size:	
Installation Config.:	1 x Fuel tank
No. Tanks Installed:	1
Units of Measure:	
Value/Tank ($):	300
Capacity(gal):	
Reference:	CTA Building permits
Location Desc:	nw cor Yonge & Queen

80	1 of 1	NNW/15.5	90.1 / -1.78	376 Yonge St Toronto ON M5B1S6	EHS

Order ID:	391708	**Date Received:**	16-APR-15
Order No:	20150416046	**Lot/Building Size:**	
Customer ID:	55267	**Municipality:**	
Company ID:	333	**Client Prov/State:**	ON
Status:	C	**Search Radius (km):**	.25
Report Code:	3CAN	**Large Radius:**	.5
Report Type:	Standard Report	**X:**	-79.382318
Report Date:	23-APR-15	**Y:**	43.658852
Report Requested by:	AMEC Foster Wheeler Environment & Infrastructure		
Nearest Intersection:			
Previous Site Name:			
Additional Info Ordered:			

81	1 of 5	NNW/15.8	99.9 / 8.02	TORONTO TRANSIT COMMISSION 3 CARLTON STREET COLLEGE SUBWAY STATION TORONTO ON M5B 1L2	GEN

Generator No.:	ON0173679	**PO Box No.:**	
Status:		**Country:**	
Approval Years:	95,96,97	**Choice of Contact:**	
Contam. Facility:		**Co Admin:**	
MHSW Facility:		**Phone No. Admin:**	
SIC Code:	4571		
SIC Description:	URBAN TRANSIT SYS.		

--Details--
Waste Code: 150
Waste Description: INERT INORGANIC WASTES

Waste Code: 251
Waste Description: OIL SKIMMINGS & SLUDGES

---

81 **2 of 5** **NNW/15.8** **99.9 / 8.02**

Toronto Transit Commission
3 Carlton Street
Toronto ON M5B1J2

GEN

Generator No.: ON5730996
Status:
Approval Years: 2016
Contam. Facility: No
MHSW Facility: No
SIC Code: 485110
SIC Description: 485110

PO Box No.:
Country: Canada
Choice of Contact: CO_ADMIN
Co Admin: James Power
Phone No. Admin: 4163978502 Ext.

--Details--
Waste Code: 221
Waste Description: LIGHT FUELS

---

81 **3 of 5** **NNW/15.8** **99.9 / 8.02**

Toronto Transit Commission
3 Carlton Street
Toronto ON M5B1J2

GEN

Generator No.: ON5730996
Status:
Approval Years: 2015
Contam. Facility: No
MHSW Facility: No
SIC Code: 485110
SIC Description: 485110

PO Box No.:
Country: Canada
Choice of Contact: CO_ADMIN
Co Admin: Daniel Reshef
Phone No. Admin: 416-393-3050 Ext.

--Details--
Waste Code: 221
Waste Description: LIGHT FUELS

---

81 **4 of 5** **NNW/15.8** **99.9 / 8.02**

Toronto Transit Commission
3 Carlton Street
Toronto ON M5B1J2

GEN

Generator No.: ON5730996
Status: Registered
Approval Years: As of Dec 2017
Contam. Facility:
MHSW Facility:
SIC Code:
SIC Description:

PO Box No.:
Country: Canada
Choice of Contact:
Co Admin:
Phone No. Admin:

--Details--
Waste Code: 221 L
Waste Description: Light fuels

Map Key	Number of Records	Direction/ Distance (m)	Elev/Diff (m)	Site	DB
81	5 of 5	NNW/15.8	99.9 / 8.02	**Toronto Transit Commission** **3 Carlton St.; Yonge St. and Alexander St.** **Toronto; Toronto ON**	SPL

Ref No:	3061-9UW7V7	**Discharger Report:**	
Site No:	NA; NA	**Material Group:**	
Incident Dt:	3/24/2015	**Client Type:**	
Year:		**Sector Type:**	
Incident Cause:	Unknown / N/A	**Source Type:**	
Incident Event:		**Nearest Watercourse:**	
Contaminant Code:	41	**Site Name:**	College Subway Station<UNOFFICIAL>; Spill Area Underground<UNOFFICIAL>
Contaminant Name:	DIESEL FUEL AND WATER MIXTURE	**Site Address:**	3 Carlton St.; Yonge St. and Alexander St.
Contaminant Limit 1:		**Site District Office:**	
Contam Limit Freq 1:		**Site County/District:**	
Contaminant UN No 1:		**Site Postal Code:**	
Contaminant Qty:	450 L	**Site Region:**	
Environment Impact:		**Site Municipality:**	Toronto; Toronto
Nature of Impact:	Land	**Site Lot:**	
Receiving Medium:		**Site Conc:**	
Receiving Env:		**Northing:**	4835532; 4835704
Health/Env Conseq:		**Easting:**	630421; 630319
MOE Response:	N	**Site Geo Ref Accu:**	
Dt MOE Arvl on Scn:		**Site Geo Ref Meth:**	
MOE Reported Dt:	3/24/2015	**Site Map Datum:**	
Dt Document Closed:			
SAC Action Class:	Land Spills		
Incident Reason:	Unknown / N/A		
Incident Summary:	TTC: water-diesel mix dripping onto track from unknown source		

82	1 of 1	SSE/16.0	88.8 / -3.01	**Tide Water Oil Co** **201 Yonge St** **Toronto ON M5B 1M4**	TANK

Permit Date:	8/22/1936
Permit Type:	BP A60949
User Type:	Gasoline service station
Installation Type:	oil tank
Installation Size:	
Installation Config.:	oil tank
No. Tanks Installed:	1
Units of Measure:	
Value/Tank ($):	1000
Capacity(gal):	
Reference:	CTA Building Permits
Location Desc:	201 Yonge St

83	1 of 1	NNW/16.0	100.0 / 8.17	**Eaton [T] & Co Ltd** **1 College St** **Toronto ON**	TANK

Permit Date:	10/29/1928
Permit Type:	BP A18181
User Type:	Department store
Installation Type:	Gasoline tank
Installation Size:	
Installation Config.:	1 x Gasoline tank
No. Tanks Installed:	1
Units of Measure:	
Value/Tank ($):	100
Capacity(gal):	

Reference: CTA Building permits
Location Desc: College St se cor Bay

---

84 **1 of 13** **SSE/16.2** **88.8 / -3.01** **218 Yonge St**
Toronto ON M5B 2H6 **EHS**

Order ID:	73074	**Date Received:**	3/29/2006
Order No:	20060329021	**Lot/Building Size:**	
Customer ID:	48807	**Municipality:**	
Company ID:	94	**Client Prov/State:**	OH
Status:	C	**Search Radius (km):**	0.5
Report Code:	2USA	**Large Radius:**	2
Report Type:	Complete Report	**X:**	-79.379829
Report Date:	4/6/2006	**Y:**	43.653557
Report Requested by:	The Payne Firm, Inc.		
Nearest Intersection:			
Previous Site Name:			
Additional Info Ordered:			

---

84 **2 of 13** **SSE/16.2** **88.8 / -3.01** **BLACK PHOTO CORPORATION**
218 YONGE STREET TORONTO EATON CENTRE
TORONTO ON M5B 2H6 **GEN**

Generator No.:	ON0074394	**PO Box No.:**	
Status:		**Country:**	
Approval Years:	92,93,97	**Choice of Contact:**	
Contam. Facility:		**Co Admin:**	
MHSW Facility:		**Phone No. Admin:**	
SIC Code:	6571		
SIC Description:	CAMERA/PHOTO. SUPPLY		

--Details--
Waste Code: 264
Waste Description: PHOTOPROCESSING WASTES

---

84 **3 of 13** **SSE/16.2** **88.8 / -3.01** **The Forzani Group**
218 Yonge St.
Toronto ON M5B 2H6 **GEN**

Generator No.:	ON7782308	**PO Box No.:**	
Status:		**Country:**	Canada
Approval Years:	2015	**Choice of Contact:**	CO_OFFICIAL
Contam. Facility:	No	**Co Admin:**	
MHSW Facility:	No	**Phone No. Admin:**	
SIC Code:	451110		
SIC Description:	SPORTING GOODS STORES		

--Details--
Waste Code: 212
Waste Description: ALIPHATIC SOLVENTS

---

84 **4 of 13** **SSE/16.2** **88.8 / -3.01** **BLACK PHOTO CORPORATION**
218 YONGE STREET, TORONTO C/O 371
GOUGH ROAD
MARKHAM ON M5B 2H6 **GEN**

Generator No.: ON0074394 **PO Box No.:**

Map Key	Number of Records	Direction/ Distance (m)	Elev/Diff (m)	Site	DB

Status:
Approval Years: 90
Contam. Facility:
MHSW Facility:
SIC Code: 6571
SIC Description: CAMERA/PHOTO. SUPPLY

Country:
Choice of Contact:
Co Admin:
Phone No. Admin:

--Details--
Waste Code: 264
Waste Description: PHOTOPROCESSING WASTES

84	5 of 13	SSE/16.2	88.8 / -3.01	BLACK PHOTO CORPORATION TORONTO EATON CENTRE 218 YONGE STREET TORONTO ON M5B 2H6	GEN

Generator No.: ON0074394
Status:
Approval Years: 98,99,00,01
Contam. Facility:
MHSW Facility:
SIC Code: 6571
SIC Description: CAMERA/PHOTO. SUPPLY

PO Box No.:
Country:
Choice of Contact:
Co Admin:
Phone No. Admin:

--Details--
Waste Code: 264
Waste Description: PHOTOPROCESSING WASTES

84	6 of 13	SSE/16.2	88.8 / -3.01	The Forzani Group 218 Yonge St. Toronto ON M5B 2H6	GEN

Generator No.: ON7782308
Status:
Approval Years: 07,08
Contam. Facility:
MHSW Facility:
SIC Code: 451110
SIC Description: Sporting Goods Stores

PO Box No.:
Country:
Choice of Contact:
Co Admin:
Phone No. Admin:

--Details--
Waste Code: 212
Waste Description: ALIPHATIC SOLVENTS

84	7 of 13	SSE/16.2	88.8 / -3.01	BLACK PHOTO CORPORATION 05-436 218 YONGE STREET, TORONTO C/O 371 GOUGH ROAD MARKHAM ON M5B 2H6	GEN

Generator No.: ON0074394
Status:
Approval Years: 94,95,96
Contam. Facility:
MHSW Facility:
SIC Code: 6571
SIC Description: CAMERA/PHOTO. SUPPLY

PO Box No.:
Country:
Choice of Contact:
Co Admin:
Phone No. Admin:

--Details--

Map Key	Number of Records	Direction/ Distance (m)	Elev/Diff (m)	Site	DB

Waste Code: 264
Waste Description: PHOTOPROCESSING WASTES

---

84 | **8 of 13** | **SSE/16.2** | **88.8 / -3.01** | **FGL SPORTS LIMITED**
218 Yonge St.
Toronto ON M5B 2H6 | **GEN**

Generator No.: ON7782308
Status:
Approval Years: 2016
Contam. Facility: No
MHSW Facility: No
SIC Code: 451110
SIC Description: SPORTING GOODS STORES

PO Box No.:
Country: Canada
Choice of Contact: CO_OFFICIAL
Co Admin:
Phone No. Admin:

--Details--
Waste Code: 212
Waste Description: ALIPHATIC SOLVENTS

---

84 | **9 of 13** | **SSE/16.2** | **88.8 / -3.01** | **The Forzani Group**
218 Yonge St.
Toronto ON | **GEN**

Generator No.: ON7782308
Status:
Approval Years: 2009
Contam. Facility:
MHSW Facility:
SIC Code: 451110
SIC Description: Sporting Goods Stores

PO Box No.:
Country:
Choice of Contact:
Co Admin:
Phone No. Admin:

--Details--
Waste Code: 212
Waste Description: ALIPHATIC SOLVENTS

---

84 | **10 of 13** | **SSE/16.2** | **88.8 / -3.01** | **FGL SPORTS LIMITED**
218 Yonge St.
Toronto ON M5B 2H6 | **GEN**

Generator No.: ON7782308
Status: Registered
Approval Years: As of Dec 2017
Contam. Facility:
MHSW Facility:
SIC Code:
SIC Description:

PO Box No.:
Country: Canada
Choice of Contact:
Co Admin:
Phone No. Admin:

--Details--
Waste Code: 212 L
Waste Description: Aliphatic solvents and residues

---

84 | **11 of 13** | **SSE/16.2** | **88.8 / -3.01** | **MMMarvelous Muffins**
218 Yonge St
Toronto ON M5B 2H6 | **SCT**

Established: 2001

Plant Size (ft²):
Employment:

--Details--
Description: Retail Bakeries
SIC/NAICS Code: 311811

Description: Cookie and Cracker Manufacturing
SIC/NAICS Code: 311821

84	12 of 13	SSE/16.2	88.8 / -3.01	ORANGE CUP 218 YONGE ST TORONTO ON M5B 2H6	SCT

Established: 1976
Plant Size (ft²): 0
Employment: 10

--Details--
Description: CANNED FRUITS, VEGETABLES, PRESERVES, JAMS AND JELLIES
SIC/NAICS Code: 2033

84	13 of 13	SSE/16.2	88.8 / -3.01	ORANGE CUP OF CANADA LTD. 218 Yonge St Toronto ON M5B 2H6	SCT

Established: 1987
Plant Size (ft²): 2000
Employment: 15

--Details--
Description: Fruit and Vegetable Canning, Pickling and Drying
SIC/NAICS Code: 311420

85	1 of 7	NNW/16.6	92.6 / 0.77	401 - 407 Yonge Street Toronto ON	EHS

Order ID: 481887
Order No: 20161014014
Customer ID: 53147
Company ID: 77
Status: C
Report Code: 3CAN
Report Type: Standard Report
Report Date: 19-OCT-16
Report Requested by: Pinchin Ltd.
Nearest Intersection:
Previous Site Name:
Additional Info Ordered:

Date Received: 14-OCT-16
Lot/Building Size:
Municipality:
Client Prov/State: ON
Search Radius (km): .25
Large Radius: .3
X: -79.381878
Y: 43.659397

85	2 of 7	NNW/16.6	92.6 / 0.77	Rexall Pharmacy Group Ltd. 401Yonge Street Toronto ON M5B1S9	GEN

Generator No.: ON5182149
Status:

PO Box No.:
Country: Canada

Approval Years:	2016	**Choice of Contact:**	CO_ADMIN
Contam. Facility:	No	**Co Admin:**	Erik Botines
MHSW Facility:	No	**Phone No. Admin:**	905-501-7800 Ext.
SIC Code:	446110		
SIC Description:	446110		

--Details--

Waste Code: 261
Waste Description: PHARMACEUTICALS

Waste Code: 312
Waste Description: PATHOLOGICAL WASTES

---

85 | **3 of 7** | **NNW/16.6** | **92.6 / 0.77** | **Harrison Muir Inc.**
401 / Yonge Street Hogg's Hollow Bridge
Toronto ON M2N 5L6 | **GEN**

Generator No.:	ON7061604	**PO Box No.:**	
Status:		**Country:**	Canada
Approval Years:	2014	**Choice of Contact:**	CO_OFFICIAL
Contam. Facility:	No	**Co Admin:**	
MHSW Facility:	No	**Phone No. Admin:**	
SIC Code:	238320		
SIC Description:	PAINTING AND WALL COVERING CONTRACTORS		

--Details--

Waste Code: 146
Waste Description: OTHER SPECIFIED INORGANICS

---

85 | **4 of 7** | **NNW/16.6** | **92.6 / 0.77** | **Harrison Muir Inc.**
401 / Yonge Street Hogg's Hollow Bridge
Toronto ON M2N 5L6 | **GEN**

Generator No.:	ON7061604	**PO Box No.:**	
Status:		**Country:**	Canada
Approval Years:	2015	**Choice of Contact:**	CO_OFFICIAL
Contam. Facility:	No	**Co Admin:**	
MHSW Facility:	No	**Phone No. Admin:**	
SIC Code:	238320		
SIC Description:	PAINTING AND WALL COVERING CONTRACTORS		

--Details--

Waste Code: 146
Waste Description: OTHER SPECIFIED INORGANICS

---

85 | **5 of 7** | **NNW/16.6** | **92.6 / 0.77** | **Rexall Pharmacy Group Ltd.**
401Yonge Street
Toronto ON M5B1S9 | **GEN**

Generator No.:	ON5182149	**PO Box No.:**	
Status:	Registered	**Country:**	Canada
Approval Years:	As of Dec 2017	**Choice of Contact:**	
Contam. Facility:		**Co Admin:**	
MHSW Facility:		**Phone No. Admin:**	
SIC Code:			
SIC Description:			

Map Key	Number of Records	Direction/ Distance (m)	Elev/Diff (m)	Site	DB

--Details--

Waste Code:	312 P
Waste Description:	Pathological wastes
Waste Code:	261 A
Waste Description:	Pharmaceuticals

85	*6 of 7*	*NNW/16.6*	*92.6 / 0.77*	*401 YONGE STREET, TORONTO ON*	*INC*

Incident No:	1482528
Incident ID:	
Attribute Category:	FS-Perform L1 Incident Insp
Status Code:	
Incident Location:	401 YONGE STREET, TORONTO - VAPOUR RELEASE
Drainage System:	
Sub Surface Contam.:	
Aff. Prop. Use Water:	
Contam. Migrated:	
Contact Natural Env.:	
Near Body of Water:	
Approx. Quant. Rel.:	
Equipment Model:	
Serial No:	
Residential App. Type:	
Commercial App. Type:	
Industrial App. Type:	
Institutional App. Type:	
Venting Type:	
Vent Connector Mater:	
Vent Chimney Mater:	
Pipeline Type:	
Pipeline Involved:	
Pipe Material:	
Depth Ground Cover:	
Regulator Location:	
Regulator Type:	
Operation Pressure:	
Liquid Prop Make:	
Liquid Prop Model:	
Liquid Prop Serial No:	
Equipment Type:	
Cylinder Capacity:	
Cylinder Capac. Units:	
Cylinder Material Type:	
Tank Capacity:	
Fuels Occurence Type:	Vapour Release
Fuel Type Involved:	Natural Gas
Date of Occurence:	2014/09/19 00:00:00
Time of Occurence:	11:30:00
Occur Insp Start Date:	2014/09/22 00:00:00
Any Health Impact:	No
Any Environmental Impact:	No
Was Service Interrupted:	Yes
Was Property Damaged:	No
Operation Type Involved:	Construction Site (including excavation)
Enforcement Policy:	NULL
Prc Escalation Required:	NULL
Task No:	5187181
Notes:	
Occurence Narrative:	METER/REQULATOR NOT PROPERLY PROTECTED
Tank Material Type:	
Tank Storage Type:	
Tank Location Type:	

Pump Flow Rate Capac:
Liquid Prop Notes:

---

85 | **7 of 7** | **NNW/16.6** | **92.6 / 0.77** | **Enbridge Gas Distribution Inc.**
401 Yonge Street
Toronto ON | **SPL**

Ref No:	7446-9P4MYM	**Discharger Report:**	
Site No:	NA	**Material Group:**	
Incident Dt:	2014/09/19	**Client Type:**	
Year:		**Sector Type:**	Pipeline/Components
Incident Cause:	Leak/Break	**Source Type:**	
Incident Event:		**Nearest Watercourse:**	
Contaminant Code:	35	**Site Name:**	Business<UNOFFICIAL>
Contaminant Name:	NATURAL GAS (METHANE)	**Site Address:**	401 Yonge Street
Contaminant Limit 1:		**Site District Office:**	
Contam Limit Freq 1:		**Site County/District:**	
Contaminant UN No 1:		**Site Postal Code:**	
Contaminant Qty:	0 other - see incident description	**Site Region:**	
Environment Impact:	Confirmed	**Site Municipality:**	Toronto
Nature of Impact:	Air Pollution	**Site Lot:**	
Receiving Medium:		**Site Conc:**	
Receiving Env:		**Northing:**	
Health/Env Conseq:		**Easting:**	
MOE Response:	Referral to others	**Site Geo Ref Accu:**	
Dt MOE Arvl on Scn:		**Site Geo Ref Meth:**	
MOE Reported Dt:	2014/09/19	**Site Map Datum:**	
Dt Document Closed:	2014/12/20		

SAC Action Class: TSSA - Fuel Safety Branch - Hydrocarbon Fuel Release/Spill
Incident Reason: Operator/Human Error
Incident Summary: TSSA: regulator damaged, made safe

---

86 | **1 of 11** | **SSE/16.6** | **88.9 / -2.97** | **211 Yonge St**
Toronto ON M5B1M4 | **EHS**

Order ID:	554556	**Date Received:**	15-JAN-18
Order No:	20180115024	**Lot/Building Size:**	
Customer ID:	142808	**Municipality:**	
Company ID:	27	**Client Prov/State:**	ON
Status:	C	**Search Radius (km):**	.25
Report Code:	3CAN	**Large Radius:**	.35
Report Type:	Standard Report	**X:**	-79.379498
Report Date:	19-JAN-18	**Y:**	43.653786
Report Requested by:	McIntosh Perry Limited		
Nearest Intersection:			
Previous Site Name:			
Additional Info Ordered:			

---

86 | **2 of 11** | **SSE/16.6** | **88.9 / -2.97** | **211 YONGE STREET**
TORONTO ON M5B 1M4 | **HINC**

External File Num:	FS INC 0709-04989
Date of Occurrence:	9/6/2007
Fuel Occurrence Type:	Liquid Petroleum Spill
Fuel Type Involved:	Fuel Oil
Status Desc::	Completed - Causal Analysis(End)
Job Type Desc::	Incident/Near-Miss Occurrence (FS)
Oper. Type Involved::	Commercial (e.g. restaurant, business unit, etc)
Service Interruptions::	No
Property Damage::	No

Map Key	Number of Records	Direction/ Distance (m)	Elev/Diff (m)	Site	DB

Fuel Life Cycle Stage:: Utilization
Root Cause:: Root Cause: Equipment/Material/Component:No Procedures:No Maintenance:No Design:No Training:No Management:No Human Factors:No E
Reported Details:: Facility type is not specified.
Fuel Category:: Liquid Fuel
Occurrence Type:: Incident
Affiliation:: Industry Stakeholder (Licensee/Registration/Certificate Holder, Facility Owner, etc.)
County Name:: Toronto
Approx. Quant. Rel::
Nearby body of water::
Enter Drainage Syst.::
Approx. Quant. Unit::
Environmental Impact::

86	3 of 11	SSE/16.6	88.9 / -2.97	Chantel Jewellery Mfg 211 Yonge St Suite 305 Toronto ON M5B 1M4	SCT

Established: 01-SEP-94
Plant Size (ft²): 1000
Employment:

--Details--
Description: Jewellery and Silverware Manufacturing
SIC/NAICS Code: 339910

86	4 of 11	SSE/16.6	88.9 / -2.97	CLARE BURT RECORDING 211 YONGE ST FLOOR 3 TORONTO ON M5B 1M4	SCT

Established: 1963
Plant Size (ft²): 5000
Employment: 5

--Details--
Description: PHONOGRAPH RECORDS AND PRERECORDED AUDIO TAPES AND DISKS
SIC/NAICS Code: 3652

Description: BUSINESS SERVICES, NOT ELSEWHERE CLASSIFIED
SIC/NAICS Code: 7389

86	5 of 11	SSE/16.6	88.9 / -2.97	Danaci Jewellery Inc. 211 Yonge St Suite 210 Toronto ON M5B 1M4	SCT

Established: 1993
Plant Size (ft²): 1000
Employment:

--Details--
Description: Jewellery and Silverware Manufacturing
SIC/NAICS Code: 339910

86	6 of 11	SSE/16.6	88.9 / -2.97	The Claddagh House 211 Yonge St Suite 201 Toronto ON M5B 1M4	SCT

Map Key	Number of Records	Direction/ Distance (m)	Elev/Diff (m)	Site	DB

Established: 01-AUG-93
Plant Size (ft²): 400
Employment:

--Details--
Description: Jewellery and Silverware Manufacturing
SIC/NAICS Code: 339910

86	7 of 11	SSE/16.6	88.9 / -2.97	FINE CASTING JEWELLERY INC. 211 YONGE ST SUITE 208 TORONTO ON M5B 1M4	SCT

Established: 1981
Plant Size (ft²): 0
Employment: 2

--Details--
Description: JEWELLERS' FINDINGS AND MATERIALS, AND LAPIDARY WORK
SIC/NAICS Code: 3915

86	8 of 11	SSE/16.6	88.9 / -2.97	Toronto Hand Engravers Co. 211 Yonge St Suite 205 Toronto ON M5B 1M4	SCT

Established: 2002
Plant Size (ft²):
Employment:

--Details--
Description: Coating, Engraving, Heat Treating and Allied Activities
SIC/NAICS Code: 332810

86	9 of 11	SSE/16.6	88.9 / -2.97	Chantel Jewelry Manufacturing Inc. 211 Yonge St Toronto ON M5B 1M4	SCT

Established:
Plant Size (ft²):
Employment:

86	10 of 11	SSE/16.6	88.9 / -2.97	Clare Burt Recording Ltd. 211 Yonge St Floor 3 Toronto ON M5B 1M4	SCT

Established: 01-MAY-63
Plant Size (ft²): 5000
Employment:

--Details--
Description: Sound Recording Studios
SIC/NAICS Code: 512240

Map Key	Number of Records	Direction/ Distance (m)	Elev/Diff (m)	Site	DB
86	11 of 11	SSE/16.6	88.9 / -2.97	Toronto Hand Engravers Ltd. 211 Yonge St Suite 205 Toronto ON M5B 1M4	SCT

Established: 2002
Plant Size (ft²):
Employment: 4

--Details--
Description: Coating, Engraving, Heat Treating and Allied Activities
SIC/NAICS Code: 332810

Map Key	Number of Records	Direction/ Distance (m)	Elev/Diff (m)	Site	DB
87	1 of 1	NNW/16.6	90.4 / -1.45	The Residences of College Park Tower IV Inc. No municipal address available, TORONTO ON	RSC

Reg No: 69529
RA No:
RSC Type:
Curr Property Use: Commercial
District Office: TORONTO
Date Submitted: 9-Jul-10
Date Ack:
Date Returned:
Restoration Type:
Soil Type:
Criteria:
CPU Issued Sect 1686: No
Asmt Roll No:
Cert Date: 23-Jul-09
Cert Prop Use No: No CPU
Intended Prop Use: Community
Nm of Qual. Person: David L. W. Hawrysh
Stratified (Y/N):
Audit (Y/N):
Entire Leg Prop. (Y/N): Yes
Accuracy Estimate: 2 to 5 meters
Telephone: 416-5936366
Fax:
Email:
Prop. ID No: PIN 21103-0150 (LT)
Property Municipal Address: No municipal address available,
Mailing Address: Suite 400, 1075 BAY ST, TORONTO, ON, M5S 2B1
Latitude & Latitude: 43.65908330N 79.38252500W
UTM Coordinates: NAD83 17-630421-4835280 (converted from Latitude & Longitude)
Consultant:
Filing Owner:
Legal Desc: PART OF LOTS 23, 24, 25 AND PART OF THE LANE EAST OF LOT 25 (STOPPED UP AND CLOSED BY BY-LAW 12213 OF THE CORPORATION OF THE CITY OF TORONTO REGISTERED AS INSTRUMENT NUMBER EP18832; SEE C369482), ALL ON PLAN 145; DESIGNATED AS PART 5 ON PLAN 66R23379; CITY OF TORONTO
Measurement Method: Digitized from a map
Applicable Standards: Full Depth Site Conditions Standard, with Nonpotable Ground Water, Coarse Textured Soil, for Residential/Parkland/Institutional property use
RSC PDF:

Map Key	Number of Records	Direction/ Distance (m)	Elev/Diff (m)	Site	DB
88	1 of 1	N/16.9	92.3 / 0.42	Quantum Murray LP 341 Yonge Street Toronto ON	GEN

Generator No.: ON6683563
Status:
Approval Years: 2010
Contam. Facility:
MHSW Facility:
SIC Code: 453999
SIC Description: All Other Miscellaneous Store Retailers (except Beer and Wine-Making Supplies Stores)
PO Box No.:
Country:
Choice of Contact:
Co Admin:
Phone No. Admin:

--Details--
Waste Code: 252
Waste Description: WASTE OILS & LUBRICANTS

Waste Code: 145
Waste Description: PAINT/PIGMENT/COATING RESIDUES

Waste Code: 243
Waste Description: PCBS

---

89 | **1 of 1** | **NNW/17.1** | **95.4 / 3.51** | **419-429 Yonge St Toronto ON** | **EHS**

Order ID: 510170
Order No: 20170418030
Customer ID: 59507
Company ID: 50
Status: C
Report Code: 3CAN
Report Type: Standard Report
Report Date: 24-APR-17
Report Requested by: Golder Associates Ltd.
Nearest Intersection:
Previous Site Name:
Additional Info Ordered:

Date Received: 18-APR-17
Lot/Building Size:
Municipality:
Client Prov/State: ON
Search Radius (km): .25
Large Radius: .3
X: -79.382213
Y: 43.660177

---

90 | **1 of 2** | **SSE/17.2** | **89.8 / -2.01** | **Nordstrom Canada Retail, Inc. 260 Yonge St. Toronto ON M5B 2L9** | **GEN**

Generator No.: ON5553580
Status:
Approval Years: 2016
Contam. Facility: No
MHSW Facility: No
SIC Code: 452112
SIC Description: 452112

PO Box No.:
Country: Canada
Choice of Contact: CO_OFFICIAL
Co Admin: Craig Hudak
Phone No. Admin: 905-595-7544 Ext.

--Details--
Waste Code: 262
Waste Description: DETERGENTS/SOAPS

Waste Code: 331
Waste Description: WASTE COMPRESSED GASES

Waste Code: 212
Waste Description: ALIPHATIC SOLVENTS

---

90 | **2 of 2** | **SSE/17.2** | **89.8 / -2.01** | **Nordstrom Canada Retail, Inc. 260 Yonge St. Toronto ON M5B 2L9** | **GEN**

Generator No.: ON5553580
Status: Registered
Approval Years: As of Dec 2017
Contam. Facility:
MHSW Facility:
SIC Code:
SIC Description:

PO Box No.: 710
Country: Canada
Choice of Contact:
Co Admin:
Phone No. Admin:

--Details--
Waste Code: 261 L

Waste Description: Pharmaceuticals

Waste Code: 262 L
Waste Description: Detergents and soaps

Waste Code: 212 I
Waste Description: Aliphatic solvents and residues

Waste Code: 331 I
Waste Description: Waste compressed gases including cylinders

---

91 | **1 of 15** | **SSE/17.4** | **89.8 / -2.01** | **229 Yonge Street Toronto ON M5B 1N9** | **EHS**

Order ID:	175984	**Date Received:**	7/12/2010
Order No:	20100712016	**Lot/Building Size:**	
Customer ID:	45987	**Municipality:**	
Company ID:	29705	**Client Prov/State:**	ON
Status:	C	**Search Radius (km):**	0.25
Report Code:	2CAN	**Large Radius:**	2
Report Type:	Standard Select Report	**X:**	-79.379899
Report Date:	7/21/2010	**Y:**	43.654342
Report Requested by:	Toronto Inspection Ltd.		
Nearest Intersection:			
Previous Site Name:			
Additional Info Ordered:			

---

91 | **2 of 15** | **SSE/17.4** | **89.8 / -2.01** | **J.N. CASTING & JEWELLERY LTD. 397968 ONTARIO LTD. 229 YONGE STREET SUITE 421A TORONTO ON M5B 1N9** | **GEN**

Generator No.:	ON0781700	**PO Box No.:**	
Status:		**Country:**	
Approval Years:	86,87,88,89,90,92,93,94	**Choice of Contact:**	
Contam. Facility:		**Co Admin:**	
MHSW Facility:		**Phone No. Admin:**	
SIC Code:	0000		
SIC Description:	*** NOT DEFINED ***		

---

91 | **3 of 15** | **SSE/17.4** | **89.8 / -2.01** | **DOWNTOWN ENGRAVERS 229 YONGE ST SUITE 211 TORONTO ON M5B 1N9** | **SCT**

Established: 1981
Plant Size (ft²): 0
Employment: 1

--Details--
Description: COATING, ENGRAVING AND ALLIED SERVICES, NOT ELSEWHERE CLASSIFIED
SIC/NAICS Code: 3479

---

91 | **4 of 15** | **SSE/17.4** | **89.8 / -2.01** | **KING TUT JEWELLERY 229 Yonge St E Suite 414 Toronto ON M5B 1N9** | **SCT**

Established: 1995
Plant Size (ft²): 600

Map Key	Number of Records	Direction/ Distance (m)	Elev/Diff (m)	Site	DB

Employment: 1

--Details--
Description: Jewellery and Silverware Manufacturing
SIC/NAICS Code: 339910

91	5 of 15	SSE/17.4	89.8 / -2.01	JAKES JEWELLERS 229 YONGE ST TORONTO ON M5B 1N9	SCT

Established: 1983
Plant Size (ft²): 160
Employment: 1

--Details--
Description: COATING, ENGRAVING & ALLIED SERVICES, N.E.C.
SIC/NAICS Code: 3479

Description: JEWELLERY, PRECIOUS METAL
SIC/NAICS Code: 3911

Description: MANUFACTURING INDUSTRIES, N.E.C.
SIC/NAICS Code: 3999

91	6 of 15	SSE/17.4	89.8 / -2.01	FSC Internet Inc. 229 Yonge St Toronto ON M5B 1N9	SCT

Established: 1991
Plant Size (ft²):
Employment: 50

--Details--
Description: On-Line Information Services
SIC/NAICS Code: 514191

Description: Software Publishers
SIC/NAICS Code: 511210

91	7 of 15	SSE/17.4	89.8 / -2.01	Assurent Secure Technologies 229 Yonge St Suite 300 Toronto ON M5B 1N9	SCT

Established: 01-OCT-91
Plant Size (ft²):
Employment:

--Details--
Description: Computer Systems Design and Related Services
SIC/NAICS Code: 541510

91	8 of 15	SSE/17.4	89.8 / -2.01	F.C. WILLE & SONS 229 YONGE ST SUITE 211 TORONTO ON M5B 1N9	SCT

Map Key	Number of Records	Direction/ Distance (m)	Elev/Diff (m)	Site	DB

Established: 1981
Plant Size (ft²): 0
Employment: 1

--Details--
Description: Jewellery and Silverware Manufacturing
SIC/NAICS Code: 339910

91	9 of 15	SSE/17.4	89.8 / -2.01	EXPRESS GOLD REFINING LTD. 229 Yonge St Suite 222 Toronto ON M5B 1N9	SCT

Established: 1990
Plant Size (ft²): 0
Employment: 6

--Details--
Description: Non-Ferrous Metal (except Aluminum) Smelting and Refining
SIC/NAICS Code: 331410

91	10 of 15	SSE/17.4	89.8 / -2.01	J 3 CORPORATE SERVICES 229 YONGE ST SUITE 415 TORONTO ON M5B 1N9	SCT

Established: 1992
Plant Size (ft²): 0
Employment: 4

--Details--
Description: JEWELLERY, PRECIOUS METAL
SIC/NAICS Code: 3911

91	11 of 15	SSE/17.4	89.8 / -2.01	THE CLADDAGH HOUSE 229 YONGE ST SUITE 219 TORONTO ON M5B 1N9	SCT

Established: 1959
Plant Size (ft²): 400
Employment: 1

--Details--
Description: COATING, ENGRAVING AND ALLIED SERVICES, NOT ELSEWHERE CLASSIFIED
SIC/NAICS Code: 3479

91	12 of 15	SSE/17.4	89.8 / -2.01	TIME JEWELLERS CO. 229 YONGE ST SUITE 422 TORONTO ON M5B 1N9	SCT

Established: 1988
Plant Size (ft²): 1250
Employment: 2

--Details--
Description: JEWELLERY, PRECIOUS METAL

Map Key	Number of Records	Direction/ Distance (m)	Elev/Diff (m)	Site	DB

SIC/NAICS Code: 3911

Description: Jewellery and Silverware Manufacturing
SIC/NAICS Code: 339910

91	13 of 15	SSE/17.4	89.8 / -2.01	AWIN JEWELLERS 229 YONGE ST TORONTO ON M5B 1N9	SCT

Established: 1950
Plant Size (ft²): 450
Employment: 2

--Details--
Description: JEWELLERY, PRECIOUS METAL
SIC/NAICS Code: 3911

91	14 of 15	SSE/17.4	89.8 / -2.01	DEAN C. HARRISON 229 YONGE ST SUITE 202 TORONTO ON M5B 1N9	SCT

Established: 1975
Plant Size (ft²): 0
Employment: 1

--Details--
Description: JEWELLERS' FINDINGS AND MATERIALS, AND LAPIDARY WORK
SIC/NAICS Code: 3915

Description: MANUFACTURING INDUSTRIES, NOT ELSEWHERE CLASSIFIED
SIC/NAICS Code: 3999

Description: Jewellery and Silverware Manufacturing
SIC/NAICS Code: 339910

Description: All Other Miscellaneous Manufacturing
SIC/NAICS Code: 339990

91	15 of 15	SSE/17.4	89.8 / -2.01	CHANTEL JEWELRY MANUFACTURING 229 Yonge St Toronto ON M5B 1N9	SCT

Established: 0000
Plant Size (ft²): 0
Employment: 0

--Details--
Description: Jewellery and Silverware Manufacturing
SIC/NAICS Code: 339910

92	1 of 1	SSE/18.1	90.8 / -1.01	267 Yonge St Toronto ON M5B1P4	EHS

Order ID: 484792
Order No: 20161101088
Customer ID: 81947
Date Received: 01-NOV-16
Lot/Building Size:
Municipality:

Company ID:	83905	**Client Prov/State:**	ON
Status:	C	**Search Radius (km):**	.25
Report Code:	3CAN	**Large Radius:**	.25
Report Type:	Standard Report	**X:**	-79.380136
Report Date:	08-NOV-16	**Y:**	43.655337
Report Requested by:	GHD Ltd.		
Nearest Intersection:			
Previous Site Name:			
Additional Info Ordered:			

93	1 of 1	SSE/18.2	88.8 / -3.01	Letros C 209 Yonge St Toronto ON M5B 2R5	TANK

Permit Date:	1924
Permit Type:	
User Type:	café
Installation Type:	
Installation Size:	
Installation Config.:	
No. Tanks Installed:	
Units of Measure:	
Value/Tank ($):	
Capacity(gal):	
Reference:	CTA Toronto City Council Minutes 1924 Appendix A 528
Location Desc:	209 Yonge St

94	1 of 1	SSE/18.5	90.8 / -1.01	Drummond J 257 Yonge St Toronto ON M5B 1N8	TANK

Permit Date:	7/7/1919
Permit Type:	BP 35889
User Type:	
Installation Type:	Fuel tank
Installation Size:	
Installation Config.:	1 x Fuel tank
No. Tanks Installed:	1
Units of Measure:	
Value/Tank ($):	800
Capacity(gal):	
Reference:	CTA Building permits
Location Desc:	

95	1 of 1	NNW/18.6	96.9 / 5.02	ON	BORE

Borehole ID:	638056	**Type:**	Borehole
Use:	Geotechnical/Geological Investigation	**Status::**	
Drill Method::	Power auger	**UTM Zone::**	17
Easting::	630435	**Northing::**	4835433
Location Accuracy::		**Orig. Ground Elev m::**	98
Elev. Reliability Note::		**DEM Ground Elev m::**	98.1
Total Depth m::	12.8	**Primary Name::**	
Township::		**Concession::**	
Lot::		**Municipality:**	
Completion Date::	OCT-1968	**Static Water Level::**	-999.9
Primary Water Use::	Not Used	**Sec. Water Use::**	

--Details--

Stratum ID:	218482804	**Top Depth(m):**	0.0
Bottom Depth(m):	1.2	**Stratum Desc:**	FILL,SAND. BROWN.
Stratum ID:	218482805	**Top Depth(m):**	1.2
Bottom Depth(m):	2.4	**Stratum Desc:**	SAND,SILT. BROWN,GLACIAL,COMPACT, AGE GLACIAL.
Stratum ID:	218482806	**Top Depth(m):**	2.4
Bottom Depth(m):	6.1	**Stratum Desc:**	TILL,CLAY,SILT. GREY,GLACIAL,STIFF, AGE GLACIAL.
Stratum ID:	218482807	**Top Depth(m):**	6.1
Bottom Depth(m):	11.6	**Stratum Desc:**	CLAY,SILT,SAND. GREY,GLACIAL,HARD,AGE GLACIAL.
Stratum ID:	218482808	**Top Depth(m):**	11.6
Bottom Depth(m):	12.8	**Stratum Desc:**	SAND,CLAY. GREY,GLACIAL,VERY DENSE, AGE GLACIAL. 015 020 00040015000800200020

---

96 | **1 of 1** | **SSE/18.7** | **87.8 / -4.01** | **Alton Realty Co**
14 Queen St E
Toronto ON | **TANK**

Permit Date:	10/5/1922
Permit Type:	BP 64443
User Type:	Realtor
Installation Type:	Fuel Oil tank
Installation Size:	
Installation Config.:	1 x fuel oil tank
No. Tanks Installed:	1
Units of Measure:	
Value/Tank ($):	1000
Capacity(gal):	
Reference:	CTA Building permits
Location Desc:	

---

97 | **1 of 1** | **NNW/18.9** | **99.8 / 7.98** | **Imagine Inc.**
7 Carlton St Suite 307
Toronto ON M5B 2M3 | **SCT**

Established:	01-JUN-95
Plant Size (ft²):	1800
Employment:	

--Details--

Description:	Manufacturing and Reproducing Magnetic and Optical Media
SIC/NAICS Code:	334610
Description:	Computer, Computer Peripheral and Pre-Packaged Software Wholesaler-Distributors
SIC/NAICS Code:	417310
Description:	Computer, Computer Peripheral and Pre-Packaged Software Wholesaler-Distributors
SIC/NAICS Code:	417310

---

98 | **1 of 4** | **SSE/19.0** | **90.6 / -1.25** | **247 Yonge St**
Toronto ON M5B 1N8 | **EHS**

Order ID:	222531	**Date Received:**	24-SEP-12
Order No:	20120924038	**Lot/Building Size:**	

Customer ID:	81947	**Municipality:**	
Company ID:	17921	**Client Prov/State:**	ON
Status:	C	**Search Radius (km):**	.25
Report Code:	3CAN	**Large Radius:**	2
Report Type:	Standard Report	**X:**	-79.380195
Report Date:	03-OCT-12	**Y:**	43.654952
Report Requested by:	Inspec-Sol Inc.		
Nearest Intersection:			
Previous Site Name:			
Additional Info Ordered:			

98	2 of 4	SSE/19.0	90.6 / -1.25	247 Yonge Street Toronto ON M5B 1N8	EHS

Order ID:	1501	**Date Received:**	9/26/00
Order No:	20000926006	**Lot/Building Size:**	
Customer ID:	9533	**Municipality:**	
Company ID:	330	**Client Prov/State:**	IL
Status:	C	**Search Radius (km):**	0.50
Report Code:	2USA	**Large Radius:**	0.00
Report Type:	Complete Report	**X:**	-79.380122
Report Date:	10/4/00	**Y:**	43.654828
Report Requested by:	EDGECON Environmental		
Nearest Intersection:			
Previous Site Name:			
Additional Info Ordered:			

98	3 of 4	SSE/19.0	90.6 / -1.25	247 Yonge Street Toronto ON M5B 1N8	EHS

Order ID:	170796	**Date Received:**	12/23/2009
Order No:	20091223003	**Lot/Building Size:**	
Customer ID:	9791	**Municipality:**	
Company ID:	26	**Client Prov/State:**	ON
Status:	C	**Search Radius (km):**	0.25
Report Code:	3CAN	**Large Radius:**	2
Report Type:	Standard Report	**X:**	-79.380115
Report Date:	1/5/2010	**Y:**	43.654808
Report Requested by:	Conestoga-Rovers & Associates		
Nearest Intersection:			
Previous Site Name:			
Additional Info Ordered:			

98	4 of 4	SSE/19.0	90.6 / -1.25	OCONNOR ASSOCIATES ENVIRONMENTAL INC 247 YONGE ST TORONTO ON M5B 1N8	VAR

Incident No:	009638306-001
Status:	Variance Approved
Task Name:	FS-Variance Review
Attribute:	Abandon UST

99	1 of 1	SSE/19.2	90.8 / -1.01	253 Yonge St Toronto ON	SPL

Ref No:	1621-9RGKVR	**Discharger Report:**	
Site No:	NA	**Material Group:**	
Incident Dt:	2014/12/04	**Client Type:**	
Year:		**Sector Type:**	Truck - Transport/Hauling

Incident Cause:	Leak/Break	**Source Type:**	
Incident Event:		**Nearest Watercourse:**	
Contaminant Code:	13	**Site Name:**	TT Diesel Spill @ Paramount Restaurant<UNOFFICIAL>
Contaminant Name:	DIESEL FUEL	**Site Address:**	253 Yonge St
Contaminant Limit 1:		**Site District Office:**	
Contam Limit Freq 1:		**Site County/District:**	
Contaminant UN No 1:		**Site Postal Code:**	
Contaminant Qty:	100 L	**Site Region:**	
Environment Impact:		**Site Municipality:**	Toronto
Nature of Impact:	Surface Water	**Site Lot:**	
Receiving Medium:		**Site Conc:**	
Receiving Env:		**Northing:**	
Health/Env Conseq:		**Easting:**	
MOE Response:	N	**Site Geo Ref Accu:**	
Dt MOE Arvl on Scn:		**Site Geo Ref Meth:**	
MOE Reported Dt:	2014/12/04	**Site Map Datum:**	
Dt Document Closed:			
SAC Action Class:	Land Spills		
Incident Reason:	Operator/Human Error		
Incident Summary:	Cysco: 100L Diesel to Asphalt behind Paramount Restaurant.		

100	1 of 2	SSE/19.3	90.2 / -1.63	245 Yonge St Toronto ON M5B 1N8	EHS

Order ID:	222530	**Date Received:**	24-SEP-12
Order No:	20120924037	**Lot/Building Size:**	
Customer ID:	81947	**Municipality:**	
Company ID:	17921	**Client Prov/State:**	ON
Status:	C	**Search Radius (km):**	.25
Report Code:	3CAN	**Large Radius:**	2
Report Type:	Standard Report	**X:**	-79.380122
Report Date:	03-OCT-12	**Y:**	43.654851
Report Requested by:	Inspec-Sol Inc.		
Nearest Intersection:			
Previous Site Name:			
Additional Info Ordered:			

100	2 of 2	SSE/19.3	90.2 / -1.63	Tip Top Tailors 245 Yonge St Toronto ON M5B 1N8	TANK

Permit Date:	9/6/1919
Permit Type:	BP 37366
User Type:	Clothing manufacture
Installation Type:	Fuel tank
Installation Size:	
Installation Config.:	1 x Fuel tank
No. Tanks Installed:	1
Units of Measure:	
Value/Tank ($):	4000
Capacity(gal):	
Reference:	CTA Building permits
Location Desc:	

101	1 of 1	NNE/19.6	92.7 / 0.80	Toronto ON	WWIS

Well ID:	7159705	**Data Entry Status:**	
Construction Date:		**Data Src:**	

Primary Water Use:	Monitoring	***Date Received:***	2/25/2011
Sec. Water Use:		***Selected Flag:***	Yes
Final Well Status:	Observation Wells	***Abandonment Rec:***	
Water Type:		***Contractor:***	7241
Casing Material:		***Form Version:***	7
Audit No:	Z128786	***Owner:***	
Tag:	A113384	***Street Name:***	341 YONGE ST
Construction Method:		***County:***	YORK
Elevation (m):		***Municipality:***	TORONTO CITY
Elevation Reliability:		***Site Info:***	
Depth to Bedrock:		***Lot:***	
Well Depth:		***Concession:***	
Overburden/Bedrock:		***Concession Name:***	
Pump Rate:		***Easting NAD83:***	
Static Water Level:		***Northing NAD83:***	
Flowing (Y/N):		***Zone:***	
Flow Rate:		***UTM Reliability:***	
Clear/Cloudy:			

Bore Hole Information

Bore Hole ID:	1003479767	***Elevation:***	92.77
DP2BR:		***Elevrc:***	
Spatial Status:		***Zone:***	17
Code OB:		***East83:***	630538
Code OB Desc:		***Org CS:***	UTM83
Open Hole:		***North83:***	4835126
Cluster Kind:		***UTMRC:***	3
Date Completed:	11-FEB-11	***UTMRC Desc:***	margin of error : 10 - 30 m
Remarks:		***Location Method:***	wwr
Elevrc Desc:			
Location Source Date:			
Improvement Location Source:			
Improvement Location Method:			
Source Revision Comment:			
Supplier Comment:			

Annular Space/Abandonment Sealing Record

Plug ID:	1003808994
Layer:	2
Plug From:	1
Plug To:	12
Plug Depth UOM:	ft

Plug ID:	1003808995
Layer:	3
Plug From:	12
Plug To:	28
Plug Depth UOM:	ft

Plug ID:	1003808993
Layer:	1
Plug From:	0
Plug To:	1
Plug Depth UOM:	ft

Method of Construction & Well Use

Method Construction ID:	1003808991
Method Construction Code:	2

Method Construction: Rotary (Convent.)
Other Method Construction:

Pipe Information

Pipe ID: 1003808984
Casing No: 0
Comment:
Alt Name:

Construction Record - Casing

Casing ID: 1003808988
Layer: 1
Material: 5
Open Hole or Material: PLASTIC
Depth From: 0
Depth To: 13
Casing Diameter: 20
Casing Diameter UOM: inch
Casing Depth UOM: ft

Construction Record - Screen

Screen ID: 1003808989
Layer: 1
Slot: 10
Screen Top Depth: 13
Screen End Depth: 28
Screen Material: 5
Screen Depth UOM: ft
Screen Diameter UOM: inch
Screen Diameter: 2.25

Water Details

Water ID: 1003808987
Layer:
Kind Code:
Kind:
Water Found Depth:
Water Found Depth UOM: ft

Hole Diameter

Hole ID: 1003808986
Diameter: 4.5
Depth From: 0
Depth To: 28
Hole Depth UOM: ft
Hole Diameter UOM: inch

102	1 of 14	SE/19.6	92.1 / 0.22	10 DUNDAS STREET LTD. 10 DUNDAS E ST TORONTO ON M5B 2G9	EASR

Approval No:	R-003-1000000306	**SWP Area Name:**	Toronto
Status:	REGISTERED	**MOE District:**	Toronto
Date:	2012-01-06	**City:**	TORONTO
Record Type:	EASR	**Latitude:**	43.65649
Link Source:	MOFA	**Longitude:**	-79.380226

Map Key	Number of Records	Direction/ Distance (m)	Elev/Diff (m)	Site	DB

Full Address:
Project Type: Heating System
Approval Type: EASR-Heating System
Full PDF Link: http://www.accessenvironment.ene.gov.on.ca/AEWeb/ae/ViewDocument.action?documentRefID=530

102	2 of 14	SE/19.6	92.1 / 0.22	10 Dundas Street Limited 10 Dundas Street East Toronto CITY OF TORONTO ON	EBR

Company Name: 10 Dundas Street Limited
EBR Registry No.: 011-5975
Ministry Ref. No.: 7393-8RFMW4
Notice Type: Instrument Decision
Notice Date: March 05, 2013
Proposal Date: March 21, 2012
Year: 2012
Proponent Address: 10 Dundas Street East , 707, Toronto Ontario, Canada M5B 2G9
Instrument Type: (EPA Part II.1-air) - Environmental Compliance Approval (project type: air)
Location Other:

Location:

10 Dundas Street East Toronto CITY OF TORONTO

102	3 of 14	SE/19.6	92.1 / 0.22	Penex Metropolis Ltd. 10 Dundas St E Toronto ON M5V 1J9	ECA

Approval No: 3301-72MK6Q
Approval Date: 2007-05-06
Status: Revoked and/or Replaced
Record Type: ECA
Link Source: IDS
Approval Type: ECA-AIR
Project Type: AIR
Address: 10 Dundas St E
Full Address:
Full PDF Link: https://www.accessenvironment.ene.gov.on.ca/instruments/6457-6WFSN7-14.pdf

SWP Area Name: Toronto
MOE District: Toronto
City: Toronto
Longitude: -79.380226
Latitude: 43.65649

102	4 of 14	SE/19.6	92.1 / 0.22	10 Dundas Street Ltd. 10 Dundas St E Toronto ON M5B 2G9	ECA

Approval No: 0382-94VRHA
Approval Date: 2013-02-26
Status: Approved
Record Type: ECA
Link Source: IDS
Approval Type: ECA-AIR
Project Type: AIR
Address: 10 Dundas St E
Full Address:
Full PDF Link: https://www.accessenvironment.ene.gov.on.ca/instruments/7393-8RFMW4-14.pdf

SWP Area Name: Toronto
MOE District: Toronto
City: Toronto
Longitude: -79.380226
Latitude: 43.65649

102	5 of 14	SE/19.6	92.1 / 0.22	10 Dundas Street East Toronto ON	EHS

Order ID:	180279	**Date Received:**	11/15/2010 9:28:36 AM
Order No:	20101115019	**Lot/Building Size:**	
Customer ID:	53147	**Municipality:**	
Company ID:	77	**Client Prov/State:**	ON
Status:	C	**Search Radius (km):**	0.25
Report Code:	4CAN	**Large Radius:**	2
Report Type:	Custom Report	**X:**	-79.380671
Report Date:	11/19/2010	**Y:**	43.656503
Report Requested by:	Pinchin Environmental		
Nearest Intersection:			
Previous Site Name:			
Additional Info Ordered:			

102	6 of 14	SE/19.6	92.1 / 0.22	10 Dundas Street East Toronto ON M7A 2A1	EHS

Order ID:	169912	**Date Received:**	11/20/2009
Order No:	20091120021	**Lot/Building Size:**	
Customer ID:	55267	**Municipality:**	
Company ID:	333	**Client Prov/State:**	ON
Status:	C	**Search Radius (km):**	0.25
Report Code:	2CAN	**Large Radius:**	2
Report Type:	Standard Select Report	**X:**	-79.380679
Report Date:	12/1/2009	**Y:**	43.656571
Report Requested by:	AMEC Earth & Environmental		
Nearest Intersection:			
Previous Site Name:			
Additional Info Ordered:	Fire Insur. Maps and/or Site Plans;		

102	7 of 14	SE/19.6	92.1 / 0.22	10 Dundas Street East Toronto ON	EHS

Order ID:	509521	**Date Received:**	12-APR-17
Order No:	20170412160	**Lot/Building Size:**	
Customer ID:	121408	**Municipality:**	
Company ID:	289	**Client Prov/State:**	ON
Status:	C	**Search Radius (km):**	.25
Report Code:	3CAN	**Large Radius:**	.3
Report Type:	Standard Report	**X:**	-79.380691
Report Date:	19-APR-17	**Y:**	43.656693
Report Requested by:	Hemmera		
Nearest Intersection:			
Previous Site Name:			
Additional Info Ordered:			

102	8 of 14	SE/19.6	92.1 / 0.22	Andrew Yeh's Pharmacy Ltd. 10 DUNDAS STREET E TORONTO ON M5B 2G9	GEN

Generator No.:	ON8449753	**PO Box No.:**	
Status:		**Country:**	Canada
Approval Years:	2016	**Choice of Contact:**	CO_ADMIN
Contam. Facility:	No	**Co Admin:**	NASTRAN NAJAFI-FARD
MHSW Facility:	No	**Phone No. Admin:**	4164931120 Ext.3218
SIC Code:	446110		
SIC Description:	446110		

--Details--

Waste Code:	312
Waste Description:	PATHOLOGICAL WASTES

Waste Code: 261
Waste Description: PHARMACEUTICALS

---

102 | **9 of 14** | **SE/19.6** | **92.1 / 0.22** | **Andrew Yeh's Pharmacy Ltd.**
10 DUNDAS STREET E
TORONTO ON M5B 2G9 | **GEN**

Generator No.: ON8449753
Status:
Approval Years: 2015
Contam. Facility: No
MHSW Facility: No
SIC Code: 446110
SIC Description: 446110

PO Box No.:
Country: Canada
Choice of Contact: CO_ADMIN
Co Admin: NASTRAN NAJAFI-FARD
Phone No. Admin: 4164931120 Ext.3218

--Details--
Waste Code: 312
Waste Description: PATHOLOGICAL WASTES

Waste Code: 261
Waste Description: PHARMACEUTICALS

---

102 | **10 of 14** | **SE/19.6** | **92.1 / 0.22** | **Andrew Yeh's Pharmacy Ltd.**
10 DUNDAS STREET E
TORONTO ON M5B 2G9 | **GEN**

Generator No.: ON8449753
Status: Registered
Approval Years: As of Dec 2017
Contam. Facility:
MHSW Facility:
SIC Code:
SIC Description:

PO Box No.:
Country: Canada
Choice of Contact:
Co Admin:
Phone No. Admin:

--Details--
Waste Code: 261 A
Waste Description: Pharmaceuticals

Waste Code: 312 P
Waste Description: Pathological wastes

---

102 | **11 of 14** | **SE/19.6** | **92.1 / 0.22** | **SHOPPERS DRUG MART**
10 DUNDAS ST E
TORONTO ON M5B 2G9 | **PES**

Licence No:
Detail Licence No: 23-01-14480-0
Licence Type Code:
Licence Type: LIMITED
Licence Class:
Licence Control:
Trade Name:
Post Office Box:
Lot:
Concession:
Region:
District:
County:

Operator Box:
Operator Class:
Operator No:
Operator Type:
Operator Lot:
Oper Concession:
Operator Region:
Operator District:
Operator County:
Oper Phone Area Cd:
Ext:
Oper Phone No:
Proponent Ext:

Map Key	Number of Records	Direction/ Distance (m)	Elev/Diff (m)	Site	DB

102	12 of 14	SE/19.6	92.1 / 0.22	SHOPPERS DRUG MART 10 DUNDAS ST E TORONTO ON M5B 2G9	PES

Licence No:		Operator Box:	
Detail Licence No:		Operator Class:	
Licence Type Code:		Operator No:	
Licence Type:	Vendor	Operator Type:	
Licence Class:		Operator Lot:	
Licence Control:		Oper Concession:	
Trade Name:		Operator Region:	
Post Office Box:		Operator District:	
Lot:		Operator County:	
Concession:		Oper Phone Area Cd:	
Region:		Ext:	
District:		Oper Phone No:	
County:		Proponent Ext:	

102	13 of 14	SE/19.6	92.1 / 0.22	SHOPPERS DRUG MART 10 DUNDAS ST E TORONTO ON M5B 2G9	PES

Licence No:		Operator Box:	
Detail Licence No:		Operator Class:	
Licence Type Code:		Operator No:	
Licence Type:		Operator Type:	Vendor
Licence Class:		Operator Lot:	
Licence Control:		Oper Concession:	
Trade Name:		Operator Region:	
Post Office Box:		Operator District:	
Lot:		Operator County:	
Concession:		Oper Phone Area Cd:	
Region:		Ext:	
District:		Oper Phone No:	
County:		Proponent Ext:	

102	14 of 14	SE/19.6	92.1 / 0.22	SHOPPERS DRUG MART 10 DUNDAS ST E TORONTO ON M5B2G9	PES

Licence No:	14480	Operator Box:	
Detail Licence No:		Operator Class:	
Licence Type Code:	23	Operator No:	
Licence Type:	Active Limited Vendors	Operator Type:	
Licence Class:	01	Operator Lot:	
Licence Control:		Oper Concession:	
Trade Name:		Operator Region:	
Post Office Box:		Operator District:	
Lot:		Operator County:	
Concession:		Oper Phone Area Cd:	416
Region:		Ext:	
District:		Oper Phone No:	5911733
County:		Proponent Ext:	

103	1 of 20	NNW/19.9	93.8 / 1.91	415 Yonge Street Toronto ON M5B 2E7	EHS

Order ID:	90214	Date Received:	12/8/2006

Order No:	20061208006	**Lot/Building Size:**	
Customer ID:	53147	**Municipality:**	
Company ID:	77	**Client Prov/State:**	ON
Status:	C	**Search Radius (km):**	0.25
Report Code:	4CAN	**Large Radius:**	2
Report Type:	Custom Report	**X:**	-79.382317
Report Date:	12/11/2006	**Y:**	43.659981
Report Requested by:	Pinchin Environmental Ltd.		
Nearest Intersection:			
Previous Site Name:			
Additional Info Ordered:			

103	2 of 20	NNW/19.9	93.8 / 1.91	415 Yonge St Toronto ON M5B 2E7	EHS

Order ID:	163246	**Date Received:**	3/31/2009
Order No:	20090331008	**Lot/Building Size:**	
Customer ID:	33487	**Municipality:**	
Company ID:	27885	**Client Prov/State:**	ON
Status:	C	**Search Radius (km):**	0.5
Report Code:	12CAN	**Large Radius:**	2
Report Type:	Waste Disposal Site Report	**X:**	-79.381957
Report Date:	4/8/2009	**Y:**	43.659741
Report Requested by:	Cummings, Cooper, Schusheim & Berliner LLP		
Nearest Intersection:			
Previous Site Name:			
Additional Info Ordered:			

103	3 of 20	NNW/19.9	93.8 / 1.91	415 Yonge Street Toronto ON M5B 2E7	EHS

Order ID:	182555	**Date Received:**	2/3/2011 9:42:49 AM
Order No:	20110203010	**Lot/Building Size:**	
Customer ID:	53147	**Municipality:**	
Company ID:	77	**Client Prov/State:**	ON
Status:	C	**Search Radius (km):**	0.25
Report Code:	4CAN	**Large Radius:**	2
Report Type:	Custom Report	**X:**	-79.382191
Report Date:	2/9/2011	**Y:**	43.65972
Report Requested by:	Pinchin Environmental		
Nearest Intersection:			
Previous Site Name:			
Additional Info Ordered:			

103	4 of 20	NNW/19.9	93.8 / 1.91	MIRO Elevators Ltd. 415 Yonge Street Toronto ON M5B 2E7	GEN

Generator No.:	ON4850313	**PO Box No.:**	
Status:		**Country:**	
Approval Years:	06	**Choice of Contact:**	
Contam. Facility:		**Co Admin:**	
MHSW Facility:		**Phone No. Admin:**	
SIC Code:	238291		
SIC Description:	Elevator and Escalator Installation Contractors		

--Details--

Waste Code:	252
Waste Description:	WASTE OILS & LUBRICANTS

Map Key	Number of Records	Direction/ Distance (m)	Elev/Diff (m)	Site	DB

103 | **5 of 20** | **NNW/19.9** | **93.8 / 1.91** | **PRINTLAND PLUS**
415 YONGE STREET SUITE 105
TORONTO ON M5B 2E7 | **GEN**

Generator No.:	ON1351000	**PO Box No.:**	
Status:		**Country:**	
Approval Years:	92,93,97,98	**Choice of Contact:**	
Contam. Facility:		**Co Admin:**	
MHSW Facility:		**Phone No. Admin:**	
SIC Code:	2821		
SIC Description:	PLATEMAKING, ETC.		

--Details--
Waste Code: 264
Waste Description: PHOTOPROCESSING WASTES

---

103 | **6 of 20** | **NNW/19.9** | **93.8 / 1.91** | **DMHC INCORPORATED**
415 Yonge Street, Suite 104
Toronto ON M5B 2E7 | **GEN**

Generator No.:	ON7161046	**PO Box No.:**	
Status:		**Country:**	
Approval Years:	2010	**Choice of Contact:**	
Contam. Facility:		**Co Admin:**	
MHSW Facility:		**Phone No. Admin:**	
SIC Code:	323115		
SIC Description:	Digital Printing		

--Details--
Waste Code: 264
Waste Description: PHOTOPROCESSING WASTES

---

103 | **7 of 20** | **NNW/19.9** | **93.8 / 1.91** | **Ryerson University**
415 Yonge Street, 3rd Floor
Toronto ON M5B 2E7 | **GEN**

Generator No.:	ON2903627	**PO Box No.:**	
Status:		**Country:**	Canada
Approval Years:	2015	**Choice of Contact:**	CO_OFFICIAL
Contam. Facility:	No	**Co Admin:**	
MHSW Facility:	No	**Phone No. Admin:**	
SIC Code:	611310		
SIC Description:	UNIVERSITIES		

--Details--
Waste Code: 312
Waste Description: PATHOLOGICAL WASTES

---

103 | **8 of 20** | **NNW/19.9** | **93.8 / 1.91** | **Artis Reit Toronto**
415 Yonge St. Suite 1802
Toronto ON M5B 2E7 | **GEN**

Generator No.:	ON8962720	**PO Box No.:**	
Status:		**Country:**	Canada
Approval Years:	2016	**Choice of Contact:**	CO_OFFICIAL
Contam. Facility:	No	**Co Admin:**	

Map Key	Number of Records	Direction/ Distance (m)	Elev/Diff (m)	Site	DB

MHSW Facility: No
SIC Code: 366524
SIC Description: 366524
Phone No. Admin:

--Details--
Waste Code: 122
Waste Description: ALKALINE WASTES - OTHER METALS

Waste Code: 145
Waste Description: PAINT/PIGMENT/COATING RESIDUES

Waste Code: 264
Waste Description: PHOTOPROCESSING WASTES

Waste Code: 252
Waste Description: WASTE OILS & LUBRICANTS

---

103 | **9 of 20** | **NNW/19.9** | **93.8 / 1.91** | **DMHC INCORPORATED**
415 Yonge Street, Suite 104
Toronto ON M5B 2E7 | **GEN**

Generator No.: ON7161046
Status:
Approval Years: 2011
Contam. Facility:
MHSW Facility:
SIC Code: 323115
SIC Description: Digital Printing
PO Box No.:
Country:
Choice of Contact:
Co Admin:
Phone No. Admin:

--Details--
Waste Code: 264
Waste Description: PHOTOPROCESSING WASTES

---

103 | **10 of 20** | **NNW/19.9** | **93.8 / 1.91** | **DMHC INCORPORATED**
415 Yonge Street, Suite 104
Toronto ON | **GEN**

Generator No.: ON7161046
Status:
Approval Years: 2013
Contam. Facility:
MHSW Facility:
SIC Code: 323115
SIC Description: DIGITAL PRINTING
PO Box No.:
Country:
Choice of Contact:
Co Admin:
Phone No. Admin:

--Details--
Waste Code: 264
Waste Description: PHOTOPROCESSING WASTES

---

103 | **11 of 20** | **NNW/19.9** | **93.8 / 1.91** | **PRINTLAND PLUS** **30-656**
415 YONGE STREET STE. 105
TORONTO ON M5B 2E7 | **GEN**

Generator No.: ON1351000
Status:
Approval Years: 94,95,96
Contam. Facility:
MHSW Facility:
PO Box No.:
Country:
Choice of Contact:
Co Admin:
Phone No. Admin:

SIC Code: 2821
SIC Description: PLATEMAKING, ETC.

--Details--
Waste Code: 264
Waste Description: PHOTOPROCESSING WASTES

---

103 | **12 of 20** | **NNW/19.9** | **93.8 / 1.91**

Ryerson University
415 Yonge Street, 3rd Floor
Toronto ON M5B 2E7

GEN

Generator No.: ON2903627
Status:
Approval Years: 2016
Contam. Facility: No
MHSW Facility: No
SIC Code: 611310
SIC Description: UNIVERSITIES

PO Box No.:
Country: Canada
Choice of Contact: CO_OFFICIAL
Co Admin:
Phone No. Admin:

--Details--
Waste Code: 312
Waste Description: PATHOLOGICAL WASTES

---

103 | **13 of 20** | **NNW/19.9** | **93.8 / 1.91**

DMHC INCORPORATED
415 Yonge Street Suite 104
Toronto ON M5B 2E7

GEN

Generator No.: ON7161046
Status:
Approval Years: 05,06
Contam. Facility:
MHSW Facility:
SIC Code: 323113
SIC Description: Commercial Screen Printing

PO Box No.:
Country:
Choice of Contact:
Co Admin:
Phone No. Admin:

--Details--
Waste Code: 264
Waste Description: PHOTOPROCESSING WASTES

---

103 | **14 of 20** | **NNW/19.9** | **93.8 / 1.91**

DMHC INCORPORATED
415 Yonge Street, Suite 104
Toronto ON M5B 2E7

GEN

Generator No.: ON7161046
Status:
Approval Years: 2012
Contam. Facility:
MHSW Facility:
SIC Code: 323115
SIC Description: Digital Printing

PO Box No.:
Country:
Choice of Contact:
Co Admin:
Phone No. Admin:

--Details--
Waste Code: 264
Waste Description: PHOTOPROCESSING WASTES

Map Key	Number of Records	Direction/ Distance (m)	Elev/Diff (m)	Site	DB
103	15 of 20	NNW/19.9	93.8 / 1.91	DMHC INCORPORATED 415 Yonge Street Suite 104 Toronto ON M5B 2E7	GEN

Generator No.:	ON7161046	**PO Box No.:**	
Status:		**Country:**	
Approval Years:	2009	**Choice of Contact:**	
Contam. Facility:		**Co Admin:**	
MHSW Facility:		**Phone No. Admin:**	
SIC Code:	323115		
SIC Description:	Digital Printing		

--Details--

Waste Code:	264
Waste Description:	PHOTOPROCESSING WASTES

Map Key	Number of Records	Direction/ Distance (m)	Elev/Diff (m)	Site	DB
103	16 of 20	NNW/19.9	93.8 / 1.91	PRINTLAND PLUS 415 YONGE STREET, SUITE 105 TORONTO ON M5B 2E7	GEN

Generator No.:	ON1351000	**PO Box No.:**	
Status:		**Country:**	
Approval Years:	99,00,01	**Choice of Contact:**	
Contam. Facility:		**Co Admin:**	
MHSW Facility:		**Phone No. Admin:**	
SIC Code:	2821		
SIC Description:	PLATEMAKING, ETC.		

--Details--

Waste Code:	264
Waste Description:	PHOTOPROCESSING WASTES

Map Key	Number of Records	Direction/ Distance (m)	Elev/Diff (m)	Site	DB
103	17 of 20	NNW/19.9	93.8 / 1.91	DMHC PLUS INC. 415 YONGE ST. UNIT 105 TORONTO ON M5B 2E7	GEN

Generator No.:	ON1351000	**PO Box No.:**	
Status:		**Country:**	
Approval Years:	02,03,04	**Choice of Contact:**	
Contam. Facility:		**Co Admin:**	
MHSW Facility:		**Phone No. Admin:**	
SIC Code:	323114		
SIC Description:	Quick Printing		

--Details--

Waste Code:	264
Waste Description:	PHOTOPROCESSING WASTES

Map Key	Number of Records	Direction/ Distance (m)	Elev/Diff (m)	Site	DB
103	18 of 20	NNW/19.9	93.8 / 1.91	PRINTLAND PLUS 415 YONGE ST., STE. 105 TORONTO ON M5B 2E7	GEN

Generator No.:	ON1351000	**PO Box No.:**	
Status:		**Country:**	
Approval Years:	90	**Choice of Contact:**	
Contam. Facility:		**Co Admin:**	
MHSW Facility:		**Phone No. Admin:**	
SIC Code:	2821		

SIC Description: PLATEMAKING, ETC.

--Details--
Waste Code: 264
Waste Description: PHOTOPROCESSING WASTES

---

103 | **19 of 20** | **NNW/19.9** | **93.8 / 1.91**

Ryerson University Faculty of Community Services
415 Yonge Street, 3rd Floor
Toronto ON M5B 2E7

GEN

Generator No.: ON2903627
Status: Registered
Approval Years: As of Dec 2017
Contam. Facility:
MHSW Facility:
SIC Code:
SIC Description:

PO Box No.:
Country: Canada
Choice of Contact:
Co Admin:
Phone No. Admin:

--Details--
Waste Code: 312 P
Waste Description: Pathological wastes

---

103 | **20 of 20** | **NNW/19.9** | **93.8 / 1.91**

Printland Plus Limited
415 Yonge St Suite 104
Toronto ON M5B 2E7

SCT

Established: 01-AUG-89
Plant Size (ft²): 2000
Employment:

--Details--
Description: Graphic Design Services
SIC/NAICS Code: 541430

Description: Other Printing
SIC/NAICS Code: 323119

Description: Digital Printing
SIC/NAICS Code: 323115

---

104 | **1 of 2** | **SSE/19.9** | **89.8 / -2.01**

241 Yonge St
Toronto ON M5B1N8

EHS

Order ID: 400034
Order No: 20150515049
Customer ID: 81947
Company ID: 83905
Status: C
Report Code: 3CAN
Report Type: Standard Report
Report Date: 25-MAY-15
Report Requested by: GHD Limited
Nearest Intersection:
Previous Site Name:
Additional Info Ordered:

Date Received: 15-MAY-15
Lot/Building Size:
Municipality:
Client Prov/State: ON
Search Radius (km): .25
Large Radius: .5
X: -79.379866
Y: 43.654756

Map Key	Number of Records	Direction/ Distance (m)	Elev/Diff (m)	Site	DB
104	2 of 2	SSE/19.9	89.8 / -2.01	241 Yonge St Toronto ON M5B1N8	EHS

Order ID:	269999	**Date Received:**	06-SEP-13
Order No:	20130906013	**Lot/Building Size:**	
Customer ID:	53147	**Municipality:**	
Company ID:	77	**Client Prov/State:**	ON
Status:	C	**Search Radius (km):**	.25
Report Code:	4CAN	**Large Radius:**	2
Report Type:	Custom Report	**X:**	-79.379866
Report Date:	12-SEP-13	**Y:**	43.654756
Report Requested by:	Pinchin Ltd		
Nearest Intersection:			
Previous Site Name:			
Additional Info Ordered:			

105	1 of 1	N/20.1	92.0 / 0.11	McGill [A M] 369 Yonge St Toronto ON M5B 1S1	TANK

Permit Date:	9/9/1936
Permit Type:	BP A61136
User Type:	
Installation Type:	FO tank
Installation Size:	
Installation Config.:	FO tank
No. Tanks Installed:	1
Units of Measure:	
Value/Tank ($):	150
Capacity(gal):	
Reference:	CTA Building Permits
Location Desc:	369 Yonge St

106	1 of 1	N/20.1	92.8 / 0.95	Ryerson University Capital Projects 341-355 Yonge Street Toronto ON	GEN

Generator No.:	ON4683968	**PO Box No.:**	
Status:		**Country:**	
Approval Years:	2012	**Choice of Contact:**	
Contam. Facility:		**Co Admin:**	
MHSW Facility:		**Phone No. Admin:**	
SIC Code:	611310		
SIC Description:	Universities		

107	1 of 6	ENE/20.3	92.9 / 1.00	JAPAN CAMERA (OUT OF BUS) 333 YONGE ST. TORONTO ON M5B 1R7	22-226	GEN

Generator No.:	ON0889804	**PO Box No.:**	
Status:		**Country:**	
Approval Years:	92,93,94,95,96,97,98	**Choice of Contact:**	
Contam. Facility:		**Co Admin:**	
MHSW Facility:		**Phone No. Admin:**	
SIC Code:	6571		
SIC Description:	CAMERA/PHOTO. SUPPLY		

--Details--

Waste Code: 264

Map Key	Number of Records	Direction/ Distance (m)	Elev/Diff (m)	Site	DB

Waste Description: PHOTOPROCESSING WASTES

---

107 | **2 of 6** | **ENE/20.3** | **92.9 / 1.00** | **JAPAN CAMERA CENTRE-1 HOUR PHOTO-C**
333 YONGE ST.
TORONTO ON M5B 1R7 | **GEN**

Generator No.: ON0889804
Status:
Approval Years: 86,87,88,89,90
Contam. Facility:
MHSW Facility:
SIC Code: 6571
SIC Description: CAMERA/PHOTO. SUPPLY

PO Box No.:
Country:
Choice of Contact:
Co Admin:
Phone No. Admin:

--Details--
Waste Code: 264
Waste Description: PHOTOPROCESSING WASTES

---

107 | **3 of 6** | **ENE/20.3** | **92.9 / 1.00** | **HMV TORONTO SUPERSTORE**
333 YONGE STREET #331
TORONTO ON M5B 1R7 | **NPCB**

Company Code: F0814
Industry: UNDEFINED
Site Status:
Transaction Date:
Inspection Date:

---

107 | **4 of 6** | **ENE/20.3** | **92.9 / 1.00** | **Sellers Gough Fur Co**
333 Yonge St
Toronto ON M5B 1R7 | **TANK**

Permit Date: 5/29/1919
Permit Type: BP 34955
User Type: Furrier
Installation Type: Fuel tank
Installation Size:
Installation Config.: 1 x Fuel tank
No. Tanks Installed: 1
Units of Measure:
Value/Tank ($): 30
Capacity(gal):
Reference: CTA Building permits
Location Desc:

---

107 | **5 of 6** | **ENE/20.3** | **92.9 / 1.00** | **Sellers Gough Fur Co**
333 Yonge St
Toronto ON M5B 1R7 | **TANK**

Permit Date: 6/10/1919
Permit Type: BP 35273
User Type: Furrier
Installation Type: Fuel tank
Installation Size:
Installation Config.: 1 x Fuel tank
No. Tanks Installed: 1
Units of Measure:
Value/Tank ($): 110

Map Key	Number of Records	Direction/ Distance (m)	Elev/Diff (m)	Site	DB

Capacity(gal):
Reference: CTA Building permits
Location Desc: 333.5 Yonge St

---

107 | **6 of 6** | **ENE/20.3** | **92.9 / 1.00** | **Sellers Gough Fur Co**
333 Yonge St
Toronto ON M5B 1R7 | **TANK**

Permit Date: 4/29/1927
Permit Type: BP A4381
User Type: Furrier
Installation Type: Gasoline tank
Installation Size:
Installation Config.: 1 x Gasoline tank
No. Tanks Installed: 1
Units of Measure:
Value/Tank ($): 600
Capacity(gal):
Reference: CTA Building permits
Location Desc: 10 Wilton Sq

---

108 | **1 of 1** | **N/21.0** | **92.8 / 0.94** | **357 Yonge Street**
Toronto ON | **EHS**

Order ID:	236894	**Date Received:**	06-FEB-13
Order No:	20130206012	**Lot/Building Size:**	
Customer ID:	53147	**Municipality:**	
Company ID:	77	**Client Prov/State:**	ON
Status:	C	**Search Radius (km):**	.25
Report Code:	4CAN	**Large Radius:**	2
Report Type:	Custom Report	**X:**	0
Report Date:	12-FEB-13	**Y:**	0
Report Requested by:	Pinchin Environmental		
Nearest Intersection:			
Previous Site Name:			
Additional Info Ordered:			

---

109 | **1 of 2** | **NNW/21.2** | **90.0 / -1.90** | **Thermal Shell**
366 Yonge Street
Toronto ON M5B 1S5 | **SPL**

Ref No:	3622-5LFPYJ	**Discharger Report:**	
Site No:		**Material Group:**	Oil
Incident Dt:	4/9/2003	**Client Type:**	
Year:		**Sector Type:**	
Incident Cause:	Container Leak (Fuel Tank Barrels)	**Source Type:**	
Incident Event:		**Nearest Watercourse:**	
Contaminant Code:	13	**Site Name:**	LEATHER RANCH
Contaminant Name:	FURNACE OIL	**Site Address:**	
Contaminant Limit 1:		**Site District Office:**	Toronto
Contam Limit Freq 1:		**Site County/District:**	
Contaminant UN No 1:		**Site Postal Code:**	
Contaminant Qty:	30 L	**Site Region:**	Central
Environment Impact:	Possible	**Site Municipality:**	Toronto
Nature of Impact:	Other Impact(s)	**Site Lot:**	
Receiving Medium:	Land	**Site Conc:**	
Receiving Env:		**Northing:**	NA
Health/Env Conseq:		**Easting:**	NA
MOE Response:		**Site Geo Ref Accu:**	
Dt MOE Arvl on Scn:		**Site Geo Ref Meth:**	

MOE Reported Dt:	4/9/2003	**Site Map Datum:**	
Dt Document Closed:			
SAC Action Class:	Spills		
Incident Reason:			
Incident Summary:	Leather Ranch - 30 L furnace oil		

109 | **2 of 2** | **NNW/21.2** | **90.0 / -1.90** | **Milady Shoppe Ponsner Mrs C**
366 Yonge St
Toronto ON M5B 1S5 | **TANK**

Permit Date:	1924
Permit Type:	
User Type:	corsets, hosiery, gloves
Installation Type:	
Installation Size:	
Installation Config.:	
No. Tanks Installed:	
Units of Measure:	
Value/Tank ($):	
Capacity(gal):	
Reference:	CTA Toronto City Council Minutes 1924 Appendix A 1328
Location Desc:	366 Yonge St

110 | **1 of 1** | **ENE/21.3** | **92.9 / 1.00** | **331-335 Yonge St**
Toronto ON | **EHS**

Order ID:	486497	**Date Received:**	11-NOV-16
Order No:	20161111004	**Lot/Building Size:**	
Customer ID:	93569	**Municipality:**	
Company ID:	93	**Client Prov/State:**	ON
Status:	C	**Search Radius (km):**	.25
Report Code:	3CAN	**Large Radius:**	.3
Report Type:	Standard Report	**X:**	-79.380898
Report Date:	17-NOV-16	**Y:**	43.65723
Report Requested by:	Terraprobe Ltd		
Nearest Intersection:			
Previous Site Name:			
Additional Info Ordered:			

111 | **1 of 1** | **SSE/21.3** | **90.8 / -1.01**
TORONTO ON | **WWIS**

Well ID:	7152728	**Data Entry Status:**	
Construction Date:		**Data Src:**	
Primary Water Use:	Monitoring	**Date Received:**	10/12/2010
Sec. Water Use:		**Selected Flag:**	Yes
Final Well Status:	Observation Wells	**Abandonment Rec:**	
Water Type:		**Contractor:**	7147
Casing Material:		**Form Version:**	7
Audit No:	Z112254	**Owner:**	
Tag:	A085137	**Street Name:**	247 YONGE ST.
Construction Method:		**County:**	YORK
Elevation (m):		**Municipality:**	TORONTO CITY
Elevation Reliability:		**Site Info:**	
Depth to Bedrock:		**Lot:**	
Well Depth:		**Concession:**	
Overburden/Bedrock:		**Concession Name:**	
Pump Rate:		**Easting NAD83:**	
Static Water Level:		**Northing NAD83:**	
Flowing (Y/N):		**Zone:**	

Flow Rate:
Clear/Cloudy:
UTM Reliability:

Bore Hole Information

Bore Hole ID:	1003348214	**Elevation:**	90.66
DP2BR:		**Elevrc:**	
Spatial Status:		**Zone:**	17
Code OB:		**East83:**	630635
Code OB Desc:		**Org CS:**	UTM83
Open Hole:		**North83:**	4834837
Cluster Kind:		**UTMRC:**	3
Date Completed:	27-SEP-10	**UTMRC Desc:**	margin of error : 10 - 30 m
Remarks:		**Location Method:**	wwr
Elevrc Desc:			
Location Source Date:			
Improvement Location Source:			
Improvement Location Method:			
Source Revision Comment:			
Supplier Comment:			

Overburden and Bedrock Materials Interval

Formation ID:	1003425205
Layer:	1
Color:	2
General Color:	GREY
Mat1:	
Most Common Material:	
Mat2:	
Other Materials:	
Mat3:	
Other Materials:	
Formation Top Depth:	0
Formation End Depth:	.2
Formation End Depth UOM:	m

Formation ID:	1003425206
Layer:	2
Color:	6
General Color:	BROWN
Mat1:	06
Most Common Material:	SILT
Mat2:	05
Other Materials:	CLAY
Mat3:	
Other Materials:	
Formation Top Depth:	.2
Formation End Depth:	3.8
Formation End Depth UOM:	m

Annular Space/Abandonment Sealing Record

Plug ID:	1003425210
Layer:	3
Plug From:	.5
Plug To:	3.8
Plug Depth UOM:	m

Plug ID:	1003425208
Layer:	1

Plug From:	0
Plug To:	.2
Plug Depth UOM:	m
Plug ID:	1003425209
Layer:	2
Plug From:	.2
Plug To:	.5
Plug Depth UOM:	m

Method of Construction & Well Use

Method Construction ID:	1003425215
Method Construction Code:	
Method Construction:	
Other Method Construction:	

Pipe Information

Pipe ID:	1003425204
Casing No:	0
Comment:	
Alt Name:	

Construction Record - Casing

Casing ID:	1003425212
Layer:	1
Material:	5
Open Hole or Material:	PLASTIC
Depth From:	0
Depth To:	.7
Casing Diameter:	3.2
Casing Diameter UOM:	cm
Casing Depth UOM:	m

Construction Record - Screen

Screen ID:	1003425213
Layer:	
Slot:	
Screen Top Depth:	
Screen End Depth:	
Screen Material:	
Screen Depth UOM:	m
Screen Diameter UOM:	cm
Screen Diameter:	

Water Details

Water ID:	1003425211
Layer:	
Kind Code:	
Kind:	
Water Found Depth:	
Water Found Depth UOM:	m

Hole Diameter

Hole ID:	1003425207

Diameter: 5
Depth From: 0
Depth To: 3.8
Hole Depth UOM: m
Hole Diameter UOM: cm

---

112 | **1 of 1** | **SSE/21.4** | **89.6 / -2.28** | **221 Yonge Street Toronto ON** | **EHS**

Order ID: 552598
Order No: 20171229012
Customer ID: 53147
Company ID: 77
Status: C
Report Code: 3CAN
Report Type: Standard Report
Report Date: 04-JAN-18
Report Requested by: Pinchin Ltd.
Nearest Intersection:
Previous Site Name:
Additional Info Ordered: Fire Insur. Maps and/or Site Plans

Date Received: 29-DEC-17
Lot/Building Size:
Municipality:
Client Prov/State: ON
Search Radius (km): .25
Large Radius: .3
X: -79.379524
Y: 43.653995

---

113 | **1 of 4** | **N/21.6** | **92.1 / 0.23** | **385 yonge street toronto ON M5B 1S1** | **EHS**

Order ID: 93197
Order No: 20070118008
Customer ID: 37930
Company ID: 97
Status: C
Report Code: 3CAN
Report Type: CAN - Complete Report
Report Date: 1/26/2007
Report Requested by: Trow Associates Inc.
Nearest Intersection:
Previous Site Name:
Additional Info Ordered:

Date Received: 1/18/2007
Lot/Building Size:
Municipality:
Client Prov/State:
Search Radius (km): 0.25
Large Radius: 2
X: -79.381544
Y: 43.658942

---

113 | **2 of 4** | **N/21.6** | **92.1 / 0.23** | **CAREER CANADA LIMITED 385 YONGE STREET, 2ND FLOOR TORONTO ON M5B 1S1** | **GEN**

Generator No.: ON2084700
Status:
Approval Years: 95,96,97,98,99,00,01
Contam. Facility:
MHSW Facility:
SIC Code: 8521
SIC Description: POST-SEC. NON-UNIV.

PO Box No.:
Country:
Choice of Contact:
Co Admin:
Phone No. Admin:

--Details--
Waste Code: 264
Waste Description: PHOTOPROCESSING WASTES

---

113 | **3 of 4** | **N/21.6** | **92.1 / 0.23** | **Ramen Raijin Japanese Noodle House<UNOFFICIAL> O'Keefe Lane, behind 385 Yonge St Toronto ON** | **SPL**

Ref No:	5423-A6YRDQ	**Discharger Report:**	
Site No:	NA	**Material Group:**	
Incident Dt:	2016/02/09	**Client Type:**	
Year:		**Sector Type:**	Unknown / N/A
Incident Cause:		**Source Type:**	
Incident Event:	Vandalism	**Nearest Watercourse:**	
Contaminant Code:	16	**Site Name:**	Laneway<UNOFFICIAL>
Contaminant Name:	COOKING OIL	**Site Address:**	O'Keefe Lane, behind 385 Yonge St
Contaminant Limit 1:		**Site District Office:**	
Contam Limit Freq 1:		**Site County/District:**	
Contaminant UN No 1:		**Site Postal Code:**	
Contaminant Qty:	360 L	**Site Region:**	
Environment Impact:		**Site Municipality:**	Toronto
Nature of Impact:		**Site Lot:**	
Receiving Medium:		**Site Conc:**	
Receiving Env:	Land	**Northing:**	
Health/Env Conseq:		**Easting:**	
MOE Response:	No	**Site Geo Ref Accu:**	
Dt MOE Arvl on Scn:		**Site Geo Ref Meth:**	
MOE Reported Dt:	2016/02/09	**Site Map Datum:**	
Dt Document Closed:			
SAC Action Class:	Watercourse Spills		
Incident Reason:	Unknown / N/A		
Incident Summary:	Ramen Raijin noodle house: cooling oil spill		

113	4 of 4	N/21.6	92.1 / 0.23	385 Yonge St. Toronto ON	SPL

Ref No:	7688-A9TQ6X	**Discharger Report:**	
Site No:	NA	**Material Group:**	
Incident Dt:	2016/05/10	**Client Type:**	
Year:		**Sector Type:**	Miscellaneous Industrial
Incident Cause:		**Source Type:**	
Incident Event:	Leak/Break	**Nearest Watercourse:**	
Contaminant Code:	46	**Site Name:**	385 Yonge St.<UNOFFICIAL>
Contaminant Name:	CONTAMINATED RUN-OFF WATER	**Site Address:**	385 Yonge St.
Contaminant Limit 1:		**Site District Office:**	
Contam Limit Freq 1:		**Site County/District:**	
Contaminant UN No 1:		**Site Postal Code:**	
Contaminant Qty:	0 other - see incident description	**Site Region:**	
Environment Impact:		**Site Municipality:**	Toronto
Nature of Impact:		**Site Lot:**	
Receiving Medium:		**Site Conc:**	
Receiving Env:	Land	**Northing:**	
Health/Env Conseq:		**Easting:**	
MOE Response:	Yes	**Site Geo Ref Accu:**	
Dt MOE Arvl on Scn:	2016/05/12	**Site Geo Ref Meth:**	
MOE Reported Dt:	2016/05/10	**Site Map Datum:**	
Dt Document Closed:			
SAC Action Class:	Land Spills		
Incident Reason:	Unknown / N/A		
Incident Summary:	Enbridge: Spill of contaminated water mixed with hydrocarbons to sewer		

114	1 of 2	SSE/21.6	90.8 / -1.01	263 Yonge St south of Dundas Toronto ON	SPL

Ref No:	8835-8XT4XN	**Discharger Report:**	
Site No:		**Material Group:**	
Incident Dt:	03-SEP-12	**Client Type:**	
Year:		**Sector Type:**	Other
Incident Cause:	Unknown	**Source Type:**	
Incident Event:		**Nearest Watercourse:**	

Contaminant Code:	16	**Site Name:**	cooking oil to roadway<UNOFFICIAL>
Contaminant Name:	COOKING OIL	**Site Address:**	263 Yonge St south of Dundas
Contaminant Limit 1:		**Site District Office:**	
Contam Limit Freq 1:		**Site County/District:**	
Contaminant UN No 1:		**Site Postal Code:**	
Contaminant Qty:	75 L	**Site Region:**	
Environment Impact:	Confirmed	**Site Municipality:**	Toronto
Nature of Impact:	Other Impact(s)	**Site Lot:**	
Receiving Medium:		**Site Conc:**	
Receiving Env:		**Northing:**	
Health/Env Conseq:		**Easting:**	
MOE Response:	No Field Response	**Site Geo Ref Accu:**	
Dt MOE Arvl on Scn:		**Site Geo Ref Meth:**	
MOE Reported Dt:	03-SEP-12	**Site Map Datum:**	
Dt Document Closed:	17-SEP-12		
SAC Action Class:	Land Spills		
Incident Reason:			
Incident Summary:	263 Yonge St: cooking oil to rd, pos impact CB		

---

114 | ***2 of 2*** | ***SSE/21.6*** | ***90.8 / -1.01*** | ***263 Yonge Street Toronto ON*** | ***SPL***

Ref No:	8216-AENK7T	**Discharger Report:**	
Site No:	NA	**Material Group:**	
Incident Dt:	10/12/2016	**Client Type:**	
Year:		**Sector Type:**	Other
Incident Cause:		**Source Type:**	
Incident Event:	Unknown / N/A	**Nearest Watercourse:**	
Contaminant Code:	15	**Site Name:**	Paramount Fine Foods<UNOFFICIAL>
Contaminant Name:	OIL/GREASE	**Site Address:**	263 Yonge Street
Contaminant Limit 1:		**Site District Office:**	
Contam Limit Freq 1:		**Site County/District:**	
Contaminant UN No 1:		**Site Postal Code:**	
Contaminant Qty:	0 other - see incident description	**Site Region:**	
Environment Impact:		**Site Municipality:**	Toronto
Nature of Impact:		**Site Lot:**	
Receiving Medium:		**Site Conc:**	
Receiving Env:	Land	**Northing:**	4834864
Health/Env Conseq:		**Easting:**	630627
MOE Response:		**Site Geo Ref Accu:**	
Dt MOE Arvl on Scn:		**Site Geo Ref Meth:**	
MOE Reported Dt:	10/12/2016	**Site Map Datum:**	
Dt Document Closed:			
SAC Action Class:	Land Spills		
Incident Reason:	Unknown / N/A		
Incident Summary:	Paramount Fine Foods: grease/oil in laneway, road, cb		

---

115 | ***1 of 8*** | ***SSE/22.0*** | ***88.2 / -3.68*** | ***BG Preeco 7 Ltd. 193 Yonge Street Toronto ON M5B 1M8*** | ***CA***

Certificate #:	7156-6P2Q2Q
Application Year:	2006
Issue Date:	5/4/2006
Approval Type:	Air
Status:	Approved
Application Type:	
Client Name::	
Client Address::	
Client City::	
Client Postal Code::	
Project Description::	

Contaminants::
Emission Control::

---

115 | **2 of 8** | **SSE/22.0** | **88.2 / -3.68** | **BG Preeco 7 Ltd.**
193 Yonge Street
Toronto ON M5H 3T4 | **ECA**

Approval No:	7156-6P2Q2Q	**SWP Area Name:**	Toronto
Approval Date:	2006-05-04	**MOE District:**	Toronto
Status:	Approved	**City:**	Toronto
Record Type:	ECA	**Longitude:**	-79.379486
Link Source:	IDS	**Latitude:**	43.653107
Approval Type:	ECA-AIR		
Project Type:	AIR		
Address:	193 Yonge Street		
Full Address:			
Full PDF Link:	https://www.accessenvironment.ene.gov.on.ca/instruments/6614-6LDL5A-14.pdf		

---

115 | **3 of 8** | **SSE/22.0** | **88.2 / -3.68** | **193 Yonge Street**
Toronto ON M5B 1M8 | **EHS**

Order ID:	204585	**Date Received:**	3/30/2012 10:15:32 AM
Order No:	20120330012	**Lot/Building Size:**	
Customer ID:	53147	**Municipality:**	
Company ID:	77	**Client Prov/State:**	ON
Status:	C	**Search Radius (km):**	0.25
Report Code:	4CAN	**Large Radius:**	2
Report Type:	Custom Report	**X:**	-79.379354
Report Date:	4/5/2012 10:17:31 AM	**Y:**	43.653146
Report Requested by:	Pinchin Environmental		
Nearest Intersection:			
Previous Site Name:			
Additional Info Ordered:			

---

115 | **4 of 8** | **SSE/22.0** | **88.2 / -3.68** | **St. Michael's hospital**
193 Yonge Street
Toronto ON M5B1W4 | **GEN**

Generator No.:	ON3993267	**PO Box No.:**	
Status:		**Country:**	Canada
Approval Years:	2016	**Choice of Contact:**	CO_OFFICIAL
Contam. Facility:	No	**Co Admin:**	
MHSW Facility:	No	**Phone No. Admin:**	
SIC Code:	622111		
SIC Description:	GENERAL (EXCEPT PAEDIATRIC) HOSPITALS		

--Details--
Waste Code: 312
Waste Description: PATHOLOGICAL WASTES

---

115 | **5 of 8** | **SSE/22.0** | **88.2 / -3.68** | **St. Michael's hospital**
193 Yonge Street
Toronto ON M5B1W4 | **GEN**

Generator No.:	ON3993267	**PO Box No.:**	
Status:	Registered	**Country:**	Canada
Approval Years:	As of Dec 2017	**Choice of Contact:**	
Contam. Facility:		**Co Admin:**	

MHSW Facility:
SIC Code:
SIC Description:
Phone No. Admin:

--Details--
Waste Code: 312 P
Waste Description: Pathological wastes

---

115 | **6 of 8** | **SSE/22.0** | **88.2 / -3.68**

BENTALL REAL ESTATE SERVICES
193 YONGE Street
TORONTO ON M5B1M8

NPRI

NPRI ID:	8800000952	**Org ID:**	
Other ID:		**Submit Date:**	
No Other ID:		**Last Modified:**	
Track ID:		**Contact ID:**	
Report ID:		**Cont Type:**	MED
Report Type:		**Contact Title:**	Mr.
Rpt Type ID:		**Cont First Name:**	CLEM
Report Year:	2004	**Cont Last Name:**	BENTEAU
Not-Current Rpt?:		**Contact Position:**	
Yr of Last Filed Rpt:		**Contact Fax:**	
Fac ID:		**Contact Ph.:**	
Fac Name:	193 YONGE STREET	**Cont Area Code:**	416
Fac Address1:		**Contact Tel.:**	6747707
Fac Address2:		**Contact Ext.:**	
Fac Postal Zip:		**Cont Fax Area Cde:**	416
Facility Lat:		**Contact Fax:**	6747738
Facility Long:		**Contact Email:**	cbenteau@bentall.com
DLS (Last Filed Rpt):		**Latitude:**	
Facility DLS:		**Longitude:**	
Datum:		**UTM Zone:**	
Facility Cmnts:		**UTM Northing:**	
URL:		**UTM Easting:**	
No of Empl.:	2	**Waste Streams:**	
Parent Co.:		**No Streams:**	
No Parent Co.:		**Waste Off Sites:**	
Pollut Prev Cmnts:		**No Off Sites:**	
Stacks:		**Shutdown:**	
No of Stacks:		**No of Shutdown:**	
Canadian SIC Code (2 digit):			
Canadian SIC Code:			
SIC Code Description:			
American SIC Code:			
NAICS Code (2 digit):	53		
NAICS 2 Description:	Real Estate and Rental and Leasing		
NAICS Code (4 digit):	5311		
NAICS 4 Description:	Lessors of Real Estate		
NAICS Code (6 digit):	531120		
NAICS 6 Description:	Lessors of Non-Residential Buildings (except Mini-Warehouses)		

Substance Release Report

CAS No: 7446-09-5
Report ID:
Rpt Period: 2004
Subst Released: Sulphur dioxide
Air:
Water:
Land:
Total Releases:
Units: tonnes

CAS No: 11104-93-1
Report ID:
Rpt Period: 2004
Subst Released: Nitrogen oxides (expressed as NO2)
Air:
Water:
Land:
Total Releases:
Units: tonnes

CAS No: 811-97-2
Report ID:
Rpt Period: 2004
Subst Released: HFC-134a Hydrofluorocarbon
Air:
Water:
Land:
Total Releases:
Units: tonnes

115	7 of 8	SSE/22.0	88.2 / -3.68	Corby Distilleries Ltd. 193 Yonge St Toronto ON M5B 1M8	SCT

Established: 1859
Plant Size (ft²): 44000
Employment: 52

--Details--
Description: Wineries
SIC/NAICS Code: 312130

Description: Distilleries
SIC/NAICS Code: 312140

115	8 of 8	SSE/22.0	88.2 / -3.68	Corby Distilleries Limited 193 Yonge St Toronto ON M5B 1M8	SCT

Established: 1859
Plant Size (ft²): 44000
Employment: 70

--Details--
Description: Alcoholic Beverage Wholesaler-Distributors
SIC/NAICS Code: 413220

116	1 of 3	SE/22.9	91.8 / -0.02	City of Toronto 1 Dundas St E Toronto ON M5H 2N2	ECA

Approval No: 2242-4KSPEW
Approval Date: 2000-06-05
Status: Approved
Record Type: ECA
Link Source: IDS
Approval Type: ECA-Municipal and Private Water Works
Project Type: Municipal and Private Water Works
Address: 1 Dundas St E

SWP Area Name: Toronto
MOE District: Toronto
City:
Longitude: -79.38059
Latitude: 43.656445

Full Address:
Full PDF Link:

---

116 | **2 of 3** | **SE/22.9** | **91.8 / -0.02** | **City of Toronto**
1 Dundas St E
Toronto ON M5H 2N2 | **ECA**

Approval No:	5565-4KSQ32	**SWP Area Name:**	Toronto
Approval Date:	2000-06-05	**MOE District:**	Toronto
Status:	Approved	**City:**	Toronto
Record Type:	ECA	**Longitude:**	-79.38059
Link Source:	IDS	**Latitude:**	43.656445

Approval Type: ECA-MUNICIPAL AND PRIVATE SEWAGE WORKS
Project Type: MUNICIPAL AND PRIVATE SEWAGE WORKS
Address: 1 Dundas St E
Full Address:
Full PDF Link: https://www.accessenvironment.ene.gov.on.ca/instruments/7074-4KMRPG-14.pdf

---

116 | **3 of 3** | **SE/22.9** | **91.8 / -0.02** | **CADILLAC FAIRVIEW CORPORATION LTD.**
1 DUNDAS STREET
Toronto ON | **NPCB**

Company Code: O0144E
Industry: Other
Site Status: In- Use
Transaction Date: 9/15/1987
Inspection Date: 9/15/1987

--Details--
Label:
Serial No.:
PCB Type/Code: Askarel/Askarel
Location: 15TH FL. MAIN ELEC. ROOM
Item/State:
No. of Items:
Manufacturer:
Status: In-Use
Contents:

---

117 | **1 of 1** | **NW/23.7** | **90.8 / -1.02** | **5 ELM STREET, TORONTO ON** | **PINC**

Incident ID:		**Health Impact:**	
Incident No:	1851874	**Environment Impact:**	
Type:	FS-Pipeline Incident	**Property Damage:**	No
Status Code:	Pipeline Damage Reason Est	**Service Interupt:**	
Fuel Occurrence Tp:		**Enforce Policy:**	Yes
Fuel Type:		**Public Relation:**	
Tank Status:	RC Established	**Pipeline System:**	
Task No:	6142603	**Depth:**	
Spills Action Centre:		**Pipe Material:**	
Method Details:	E-mail	**PSIG:**	
Fuel Category:	Natural Gas	**Attribute Category:**	FS-Perform P-line Inc Invest
Date of Occurrence:		**Regualtor Location:**	
Occurrence Start Date:	2016/09/08		
Operation Type:			
Pipeline Type:			
Regulator Type:			

Summary: 5 ELM STREET, TORONTO - PIPELINE HIT - 1/2"

Reported By:	Bill Blackbourn - ENBRIDGE
Affiliation:	
Occurrence Desc:	
Damage Reason:	Excavation practices not sufficient
Notes:	

118	1 of 1	WSW/24.1	91.1 / -0.76	Axworthy C H 8 Edward St Toronto ON M5G 1C9	TANK

Permit Date:	1923
Permit Type:	To install
User Type:	Gasoline service station
Installation Type:	Gasoline tank & pump
Installation Size:	500
Installation Config.:	Gasoline 500 galls tank under blvd & pump on curb
No. Tanks Installed:	1
Units of Measure:	Imperial gallons
Value/Tank ($):	
Capacity(gal):	500
Reference:	TCM 1923 A: 484
Location Desc:	

119	1 of 1	NE/24.5	92.9 / 1.06	Toronto ON	WWIS

Well ID:	7277545	**Data Entry Status:**	
Construction Date:		**Data Src:**	
Primary Water Use:	Monitoring	**Date Received:**	12/23/2016
Sec. Water Use:		**Selected Flag:**	Yes
Final Well Status:	Observation Wells	**Abandonment Rec:**	
Water Type:		**Contractor:**	6607
Casing Material:		**Form Version:**	7
Audit No:	Z240367	**Owner:**	
Tag:	A209809	**Street Name:**	333 YONGE ST
Construction Method:		**County:**	YORK
Elevation (m):		**Municipality:**	TORONTO CITY
Elevation Reliability:		**Site Info:**	
Depth to Bedrock:		**Lot:**	
Well Depth:		**Concession:**	
Overburden/Bedrock:		**Concession Name:**	
Pump Rate:		**Easting NAD83:**	
Static Water Level:		**Northing NAD83:**	
Flowing (Y/N):		**Zone:**	
Flow Rate:		**UTM Reliability:**	
Clear/Cloudy:			

Bore Hole Information

Bore Hole ID:	1006318462	**Elevation:**	92.41
DP2BR:		**Elevrc:**	
Spatial Status:		**Zone:**	17
Code OB:		**East83:**	630552
Code OB Desc:		**Org CS:**	UTM83
Open Hole:		**North83:**	4835099
Cluster Kind:		**UTMRC:**	4
Date Completed:	16-NOV-16	**UTMRC Desc:**	margin of error : 30 m - 100 m
Remarks:		**Location Method:**	wwr
Elevrc Desc:			
Location Source Date:			
Improvement Location Source:			

Improvement Location Method:
Source Revision Comment:
Supplier Comment:

Overburden and Bedrock Materials Interval

Formation ID: 1006512618
Layer: 3
Color: 2
General Color: GREY
Mat1: 05
Most Common Material: CLAY
Mat2: 06
Other Materials: SILT
Mat3: 66
Other Materials: DENSE
Formation Top Depth: 9.4
Formation End Depth: 13.7
Formation End Depth UOM: m

Formation ID: 1006512616
Layer: 1
Color: 6
General Color: BROWN
Mat1: 01
Most Common Material: FILL
Mat2: 11
Other Materials: GRAVEL
Mat3: 77
Other Materials: LOOSE
Formation Top Depth: 0
Formation End Depth: 3.6
Formation End Depth UOM: m

Formation ID: 1006512617
Layer: 2
Color: 2
General Color: GREY
Mat1: 05
Most Common Material: CLAY
Mat2: 06
Other Materials: SILT
Mat3: 85
Other Materials: SOFT
Formation Top Depth: 3.6
Formation End Depth: 9.4
Formation End Depth UOM: m

Annular Space/Abandonment Sealing Record

Plug ID: 1006512626
Layer: 2
Plug From: .3
Plug To: 10.3
Plug Depth UOM: m

Plug ID: 1006512625
Layer: 1
Plug From: 0
Plug To: .3
Plug Depth UOM: m

Method of Construction & Well Use

Method Construction ID:	1006512624
Method Construction Code:	6
Method Construction:	Boring
Other Method Construction:	

Pipe Information

Pipe ID:	1006512615
Casing No:	0
Comment:	
Alt Name:	

Construction Record - Casing

Casing ID:	1006512621
Layer:	1
Material:	5
Open Hole or Material:	PLASTIC
Depth From:	0
Depth To:	10.7
Casing Diameter:	5.1
Casing Diameter UOM:	cm
Casing Depth UOM:	m

Construction Record - Screen

Screen ID:	1006512622
Layer:	1
Slot:	20
Screen Top Depth:	10.7
Screen End Depth:	13.7
Screen Material:	5
Screen Depth UOM:	m
Screen Diameter UOM:	cm
Screen Diameter:	6.4

Water Details

Water ID:	1006512620
Layer:	1
Kind Code:	8
Kind:	Untested
Water Found Depth:	
Water Found Depth UOM:	m

Hole Diameter

Hole ID:	1006512619
Diameter:	21
Depth From:	0
Depth To:	13.7
Hole Depth UOM:	m
Hole Diameter UOM:	cm

120	*1 of 1*	*SSE/24.7*	*87.8 / -4.01*	***Elgin Winter Garden Theatre*** ***189 Yonge St. 158 Victoria Street*** ***Toronto ON M5B 1M4***	***GEN***

Generator No.:	ON4859545	**PO Box No.:**	
Status:		**Country:**	
Approval Years:	02,03,04,05	**Choice of Contact:**	
Contam. Facility:		**Co Admin:**	
MHSW Facility:		**Phone No. Admin:**	
SIC Code:	711112		
SIC Description:	Musical Theatre & Opera Companies		

--Details--

Waste Code:	146
Waste Description:	OTHER SPECIFIED INORGANICS
Waste Code:	148
Waste Description:	INORGANIC LABORATORY CHEMICALS
Waste Code:	252
Waste Description:	WASTE OILS & LUBRICANTS
Waste Code:	263
Waste Description:	ORGANIC LABORATORY CHEMICALS

---

121 | **1 of 1** | **N/24.9** | **92.3 / 0.44** | **Canada Life Assurance Co**
3 Gerrard St E
Toronto ON M5B 2K8 | **TANK**

Permit Date:	1931
Permit Type:	BP A35360
User Type:	Life insurance
Installation Type:	Gasoline pump
Installation Size:	
Installation Config.:	1 x gasoline pump
No. Tanks Installed:	1
Units of Measure:	
Value/Tank ($):	600
Capacity(gal):	
Reference:	CTA Building permits
Location Desc:	Gerrard St E se cor Yonge

---

122 | **1 of 1** | **NNE/25.0** | **92.9 / 1.00** | **Toronto ON** | **WWIS**

Well ID:	7277544	**Data Entry Status:**	
Construction Date:		**Data Src:**	
Primary Water Use:	Monitoring	**Date Received:**	12/23/2016
Sec. Water Use:		**Selected Flag:**	Yes
Final Well Status:	Observation Wells	**Abandonment Rec:**	
Water Type:		**Contractor:**	6607
Casing Material:		**Form Version:**	7
Audit No:	Z240366	**Owner:**	
Tag:	A209813	**Street Name:**	3 GOULD ST
Construction Method:		**County:**	YORK
Elevation (m):		**Municipality:**	TORONTO CITY
Elevation Reliability:		**Site Info:**	
Depth to Bedrock:		**Lot:**	
Well Depth:		**Concession:**	
Overburden/Bedrock:		**Concession Name:**	
Pump Rate:		**Easting NAD83:**	
Static Water Level:		**Northing NAD83:**	
Flowing (Y/N):		**Zone:**	
Flow Rate:		**UTM Reliability:**	
Clear/Cloudy:			

Bore Hole Information

Bore Hole ID:	1006318459	***Elevation:***	92.58
DP2BR:		***Elevrc:***	
Spatial Status:		***Zone:***	17
Code OB:		***East83:***	630547
Code OB Desc:		***Org CS:***	UTM83
Open Hole:		***North83:***	4835116
Cluster Kind:		***UTMRC:***	4
Date Completed:	15-NOV-16	***UTMRC Desc:***	margin of error : 30 m - 100 m
Remarks:		***Location Method:***	wwr
Elevrc Desc:			
Location Source Date:			
Improvement Location Source:			
Improvement Location Method:			
Source Revision Comment:			
Supplier Comment:			

Overburden and Bedrock Materials Interval

Formation ID:	1006512606
Layer:	3
Color:	2
General Color:	GREY
Mat1:	05
Most Common Material:	CLAY
Mat2:	28
Other Materials:	SAND
Mat3:	66
Other Materials:	DENSE
Formation Top Depth:	9.1
Formation End Depth:	10.7
Formation End Depth UOM:	m

Formation ID:	1006512604
Layer:	1
Color:	6
General Color:	BROWN
Mat1:	01
Most Common Material:	FILL
Mat2:	28
Other Materials:	SAND
Mat3:	77
Other Materials:	LOOSE
Formation Top Depth:	0
Formation End Depth:	3
Formation End Depth UOM:	m

Formation ID:	1006512605
Layer:	2
Color:	2
General Color:	GREY
Mat1:	05
Most Common Material:	CLAY
Mat2:	06
Other Materials:	SILT
Mat3:	85
Other Materials:	SOFT
Formation Top Depth:	3
Formation End Depth:	9.1
Formation End Depth UOM:	m

Annular Space/Abandonment Sealing Record

Plug ID:	1006512613
Layer:	1
Plug From:	0
Plug To:	.3
Plug Depth UOM:	m

Plug ID:	1006512614
Layer:	2
Plug From:	.3
Plug To:	7
Plug Depth UOM:	m

Method of Construction & Well Use

Method Construction ID:	1006512612
Method Construction Code:	6
Method Construction:	Boring
Other Method Construction:	

Pipe Information

Pipe ID:	1006512603
Casing No:	0
Comment:	
Alt Name:	

Construction Record - Casing

Casing ID:	1006512609
Layer:	1
Material:	5
Open Hole or Material:	PLASTIC
Depth From:	0
Depth To:	7.6
Casing Diameter:	5.1
Casing Diameter UOM:	cm
Casing Depth UOM:	m

Construction Record - Screen

Screen ID:	1006512610
Layer:	1
Slot:	20
Screen Top Depth:	7.6
Screen End Depth:	10.7
Screen Material:	5
Screen Depth UOM:	m
Screen Diameter UOM:	cm
Screen Diameter:	6.4

Water Details

Water ID:	1006512608
Layer:	1
Kind Code:	8
Kind:	Untested
Water Found Depth:	

Water Found Depth UOM: m

Hole Diameter

Hole ID: 1006512607
Diameter: 21
Depth From: 0
Depth To: 10.7
Hole Depth UOM: m
Hole Diameter UOM: cm

---

123 | **1 of 1** | **NW/25.9** | **90.6 / -1.29** | **8 Elm Street Toronto ON** | **EHS**

Order ID:	443260	**Date Received:**	09-FEB-16
Order No:	20160209104	**Lot/Building Size:**	
Customer ID:	63207	**Municipality:**	Toronto
Company ID:	26877	**Client Prov/State:**	ON
Status:	C	**Search Radius (km):**	.25
Report Code:	27CAN	**Large Radius:**	2
Report Type:	Standard Express Report	**X:**	-79.382017
Report Date:	09-FEB-16	**Y:**	43.657828
Report Requested by:	McClymont & Rak Engineers Inc.		
Nearest Intersection:			
Previous Site Name:			
Additional Info Ordered:			

---

124 | **1 of 1** | **NNE/26.2** | **92.8 / 0.94** | **Toronto ON** | **WWIS**

Well ID:	7159706	**Data Entry Status:**	
Construction Date:		**Data Src:**	
Primary Water Use:	Monitoring	**Date Received:**	2/25/2011
Sec. Water Use:		**Selected Flag:**	Yes
Final Well Status:	Test Hole	**Abandonment Rec:**	
Water Type:		**Contractor:**	7241
Casing Material:		**Form Version:**	7
Audit No:	Z128784	**Owner:**	
Tag:	A113385	**Street Name:**	341 YONGE ST
Construction Method:		**County:**	YORK
Elevation (m):		**Municipality:**	TORONTO CITY
Elevation Reliability:		**Site Info:**	
Depth to Bedrock:		**Lot:**	
Well Depth:		**Concession:**	
Overburden/Bedrock:		**Concession Name:**	
Pump Rate:		**Easting NAD83:**	
Static Water Level:		**Northing NAD83:**	
Flowing (Y/N):		**Zone:**	
Flow Rate:		**UTM Reliability:**	
Clear/Cloudy:			

Bore Hole Information

Bore Hole ID:	1003479769	**Elevation:**	92.86
DP2BR:		**Elevrc:**	
Spatial Status:		**Zone:**	17
Code OB:		**East83:**	630541
Code OB Desc:		**Org CS:**	UTM83
Open Hole:		**North83:**	4835138
Cluster Kind:		**UTMRC:**	3
Date Completed:	11-FEB-11	**UTMRC Desc:**	margin of error : 10 - 30 m
Remarks:		**Location Method:**	wwr

Elevrc Desc:
Location Source Date:
Improvement Location Source:
Improvement Location Method:
Source Revision Comment:
Supplier Comment:

Overburden and Bedrock Materials Interval

Formation ID: 1003809018
Layer: 1
Color: 2
General Color: GREY
Mat1: 11
Most Common Material: GRAVEL
Mat2:
Other Materials:
Mat3:
Other Materials:
Formation Top Depth: 0
Formation End Depth: 2
Formation End Depth UOM: ft

Formation ID: 1003809019
Layer: 2
Color: 2
General Color: GREY
Mat1: 05
Most Common Material: CLAY
Mat2: 28
Other Materials: SAND
Mat3:
Other Materials:
Formation Top Depth: 2
Formation End Depth: 18
Formation End Depth UOM: ft

Annular Space/Abandonment Sealing Record

Plug ID: 1003809027
Layer: 1
Plug From: 0
Plug To: 1
Plug Depth UOM: ft

Plug ID: 1003809028
Layer: 2
Plug From: 1
Plug To: 7
Plug Depth UOM: ft

Plug ID: 1003809029
Layer: 3
Plug From: 7
Plug To: 18
Plug Depth UOM: ft

Method of Construction & Well Use

Method Construction ID: 1003809025

Method Construction Code: 2
Method Construction: Rotary (Convent.)
Other Method Construction:

Pipe Information

Pipe ID: 1003809017
Casing No: 0
Comment:
Alt Name:

Construction Record - Casing

Casing ID: 1003809022
Layer: 1
Material: 5
Open Hole or Material: PLASTIC
Depth From: 0
Depth To: 8
Casing Diameter: 2
Casing Diameter UOM: inch
Casing Depth UOM: ft

Construction Record - Screen

Screen ID: 1003809023
Layer: 1
Slot: 10
Screen Top Depth: 8
Screen End Depth: 18
Screen Material: 5
Screen Depth UOM: ft
Screen Diameter UOM: inch
Screen Diameter: 2.25

Water Details

Water ID: 1003809021
Layer:
Kind Code:
Kind:
Water Found Depth:
Water Found Depth UOM: ft

Hole Diameter

Hole ID: 1003809020
Diameter: 4.25
Depth From: 0
Depth To: 18
Hole Depth UOM: ft
Diameter UOM: inch

125	1 of 1	SSE/27.1	89.6 / -2.28	PRIVATE BUSINESS 7 SHUTER STREET BY YONGE ST. (N.O.S.) TORONTO CITY ON M5B 2H8	SPL

Ref No: 237560
Site No:
Incident Dt: 8/22/2002
Year:

Discharger Report:
Material Group:
Client Type:
Sector Type:

Incident Cause:	OTHER CAUSE (N.O.S.)	**Source Type:**	
Incident Event:		**Nearest Watercourse:**	
Contaminant Code:		**Site Name:**	
Contaminant Name:		**Site Address:**	
Contaminant Limit 1:		**Site District Office:**	
Contam Limit Freq 1:		**Site County/District:**	
Contaminant UN No 1:		**Site Postal Code:**	
Contaminant Qty:		**Site Region:**	
Environment Impact:	POSSIBLE	**Site Municipality:**	1106
Nature of Impact:	Water course or lake	**Site Lot:**	
Receiving Medium:	LAND, WATER	**Site Conc:**	
Receiving Env:		**Northing:**	
Health/Env Conseq:		**Easting:**	
MOE Response:		**Site Geo Ref Accu:**	
Dt MOE Arvl on Scn:		**Site Geo Ref Meth:**	
MOE Reported Dt:	8/22/2002	**Site Map Datum:**	
Dt Document Closed:			
SAC Action Class:			
Incident Reason:	OTHER		
Incident Summary:	PORT A POTTY TIPPED OVER ON THE STREET LEAKING CON-TENTS ONTO STREET.		

126	1 of 1	NNW/27.1	90.4 / -1.47	The Residences of College Park Tower III Inc. No Municipal Address Available, TORONTO ON	RSC

Reg No:	90713	**Cert Date:**	20-Aug-10
RA No:		**Cert Prop Use No:**	No CPU
RSC Type:		**Intended Prop Use:**	Residential
Curr Property Use:	Commercial	**Nm of Qual. Person:**	David Hawrysh
District Office:	TORONTO	**Stratified (Y/N):**	
Date Submitted:	10-Jan-11	**Audit (Y/N):**	
Date Ack:		**Entire Leg Prop. (Y/N):**	Yes
Date Returned:		**Accuracy Estimate:**	2 to 5 meters
Restoration Type:		**Telephone:**	416-5936366
Soil Type:		**Fax:**	416-5936366
Criteria:		**Email:**	
CPU Issued Sect 1686:	No		
Asmt Roll No:			
Prop. ID No:	21103-0149 (LT) & 21103-0155(LT) & 21103-0156 (LT)		
Property Municipal Address:	No Municipal Address Available,		
Mailing Address:	Suite 400, 1075 Bay Street . Toronto, ON M5S 2B1		
Latitude & Latitude:	43.65940000N 79.38280000W		
UTM Coordinates:	NAD83 17-630398-4835315 (converted from Latitude & Longitude)		
Consultant:			
Filing Owner:			
Legal Desc:	FIRSTLY: PART OF P.I.N. 21103-0149 (LT) Part of Lots 22, 23, 24, 25, 28, Part of the lane east of Lot 25 (stopped up and closed by By-Law 12213 of The Corporation of the City of Toronto registered as Instrument No. EP18832; See Instrument No. C369482), Part of Lot 25 being part of a public lane (closed by By-Law 822-78 of The Corporation of the City of Toronto registered as Instrument No. CT359074; (See Instrument No. A770466), all on Plan 145: Part of Lots 6 and 7, Plan 20E; Part of Lots A, B, C, D and E, Plan 237E; Part of Lots A, 1,2,3,4,5,6,7,8,9 and Part of the lane east of Lot 4 (closed by By-Law 12213 of The Corporation fo the City of Toronto registered as Instrument No. EP18832 and by Judge's Order registered a Instrument No. EP19193), all on Plan D42, being an appendix to Plan D27, designated as Parts 1, 10, 12, 14, 15, 16, 17, 19, 20, 23, 24, 25, 26, 29, 30, 31, 34, 35, 36, 39, 40, 41 and 42, Plan 66R-23379; the boundary of W/S Yonge Street , N/S Gerrard Street West, S/S Hayter Street have been confirmed by Plan BA 1056 as in Instrument No. Ct253009; See Instrument no. A662940. SECONDLY: P.I.N. 21103-0155(LT) Part of Lot 25, Plan 145, being part of a public lane as opened by Instrument No. EP18832 closed by City of Toronto By-law No 73-2009 (Instrument No. AT2041079), designated as Part 22 on Plan 66R-23379, City of Toronto. THIRDLY: P.I.N. 21103-0156(LT) Part of Lot 25, Plan 145, being part of a public lane as opened by Instrument No. EP18832 closed by City of Toronto By-law No. 73-2009 (Instrument No. AT2041079), designated as Part 37 on Plan 66R-23379, City of Toronto.		
Measurement Method:	Digitized from a map		
Applicable Standards:	Full Depth Site Conditions Standard, with Nonpotable Ground Water, Medium/Fine Textured Soil, for Residential/Parkland/Institutional property use		

Map Key	Number of Records	Direction/ Distance (m)	Elev/Diff (m)	Site	DB
RSC PDF:					

127	1 of 1	N/28.5	92.9 / 1.01	10 Gerrard St E Toronto ON	TANK

Permit Date: 1924
Permit Type: Information
User Type: Gasoline retail
Installation Type: gas pump on curb
Installation Size:
Installation Config.: gas pump on curb
No. Tanks Installed:
Units of Measure:
Value/Tank ($):
Capacity(gal):
Reference: TCM 1924 A: 1113-4
Location Desc:

128	1 of 1	SSE/28.6	91.0 / -0.81	7 DUNDAS SQUARE [southeast corner] TORONTO ON	HINC

External File Num: FS INC 0901-00506
Date of Occurrence: 1/28/2009
Fuel Occurrence Type: Pipeline Strike
Fuel Type Involved: Natural Gas
Status Desc:: Completed - Causal Analysis(End)
Job Type Desc:: Incident/Near-Miss Occurrence (FS)
Oper. Type Involved:: Construction Site (pipeline strike)
Service Interruptions:: Yes
Property Damage:: No
Fuel Life Cycle Stage:: Transmission, Distribution and Transportation
Root Cause:: Root Cause: Equipment/Material/Component:No Procedures:Yes Maintenance:No Design:No Training:No Management:No Human Factors:Yes
Reported Details:: Snowplough damaged service riser.
Fuel Category:: Gaseous Fuel
Occurrence Type:: Incident
Affiliation:: Industry Stakeholder (Licensee/Registration/Certificate Holder, Facility Owner, etc.)
County Name:: Toronto
Approx. Quant. Rel::
Nearby body of water::
Enter Drainage Syst.::
Approx. Quant. Unit::
Environmental Impact::

129	1 of 3	WSW/29.2	90.8 / -1.03	10-20 Edward Street Toronto ON M5G 1C9	EHS

Order ID: 221334
Order No: 20120917003
Customer ID: 52247
Company ID: 50
Status: C
Report Code: 3CAN
Report Type: Standard Report
Report Date: 25-SEP-12
Report Requested by: Golder Associates Ltd.
Nearest Intersection:
Previous Site Name:
Additional Info Ordered: Fire Insur. Maps and/or Site Plans

Date Received: 17-SEP-12
Lot/Building Size:
Municipality: Toronto
Client Prov/State: ON
Search Radius (km): .25
Large Radius: 2
X: -79.381973
Y: 43.657099

Map Key	Number of Records	Direction/ Distance (m)	Elev/Diff (m)	Site	DB
129	2 of 3	WSW/29.2	90.8 / -1.03	10 Edward Street, Toronto ON	INC

Incident No:	678672
Incident ID:	2835512
Attribute Category:	FS-Perform L1 Incident Insp
Status Code:	Causal Analysis Complete
Incident Location:	10 Edward Street, Toronto - Vapour Release
Drainage System:	
Sub Surface Contam.:	
Aff. Prop. Use Water:	
Contam. Migrated:	
Contact Natural Env.:	
Near Body of Water:	
Approx. Quant. Rel.:	
Equipment Model:	
Serial No:	
Residential App. Type:	
Commercial App. Type:	
Industrial App. Type:	
Institutional App. Type:	
Venting Type:	
Vent Connector Mater:	
Vent Chimney Mater:	
Pipeline Type:	Service / Riser Distribution Pipeline
Pipeline Involved:	
Pipe Material:	Steel
Depth Ground Cover:	
Regulator Location:	
Regulator Type:	
Operation Pressure:	0.4
Liquid Prop Make:	
Liquid Prop Model:	
Liquid Prop Serial No:	
Equipment Type:	
Cylinder Capacity:	
Cylinder Capac. Units:	
Cylinder Material Type:	
Tank Capacity:	
Fuels Occurence Type:	Vapour Release
Fuel Type Involved:	Natural Gas
Date of Occurence:	2011/10/27 00:00:00
Time of Occurence:	NULL
Occur Insp Start Date:	2011/11/07 00:00:00
Any Health Impact:	No
Any Environmental Impact:	No
Was Service Interrupted:	No
Was Property Damaged:	No
Operation Type Involved:	Construction Site (excluding pipeline strike)
Enforcement Policy:	NULL
Prc Escalation Required:	NULL
Task No:	3523672
Notes:	
Occurence Narrative:	NULL
Tank Material Type:	
Tank Storage Type:	
Tank Location Type:	
Pump Flow Rate Capac:	
Liquid Prop Notes:	

129	3 of 3	WSW/29.2	90.8 / -1.03	Enbridge Gas Distribution Inc. 10 Edward St.<UNOFFICIAL> Toronto ON M5G 1C9	SPL

Ref No:	4805-8N33L6	**Discharger Report:**	
Site No:		**Material Group:**	
Incident Dt:	10/27/2011	**Client Type:**	
Year:		**Sector Type:**	Other
Incident Cause:	Discharge or Emission to Air	**Source Type:**	
Incident Event:		**Nearest Watercourse:**	
Contaminant Code:	35	**Site Name:**	10 Edward St.<UNOFFICIAL>
Contaminant Name:	NATURAL GAS (METHANE)	**Site Address:**	
Contaminant Limit 1:		**Site District Office:**	
Contam Limit Freq 1:		**Site County/District:**	
Contaminant UN No 1:		**Site Postal Code:**	
Contaminant Qty:	0 other - see incident description	**Site Region:**	
Environment Impact:	Not Anticipated	**Site Municipality:**	Toronto
Nature of Impact:		**Site Lot:**	
Receiving Medium:		**Site Conc:**	
Receiving Env:		**Northing:**	
Health/Env Conseq:		**Easting:**	
MOE Response:	Not MOE mandate	**Site Geo Ref Accu:**	
Dt MOE Arvl on Scn:		**Site Geo Ref Meth:**	
MOE Reported Dt:	10/27/2011	**Site Map Datum:**	
Dt Document Closed:	11/15/2011		
SAC Action Class:	TSSA - Fuel Safety Branch		
Incident Reason:	Unknown - Reason not determined		
Incident Summary:	TSSA-Fsb-Gas Meter damaged & Capped.		

130	1 of 2	NNW/29.7	100.9 / 9.07	**CANADIAN IMPERIAL BANK OF COMMERCE** **2 COLLEGE STREET WEST** **TORONTO ON M5G 1K3**	GEN

Generator No.:	ON0816111	**PO Box No.:**	
Status:		**Country:**	
Approval Years:	99,00,01	**Choice of Contact:**	
Contam. Facility:		**Co Admin:**	
MHSW Facility:		**Phone No. Admin:**	
SIC Code:	7021		
SIC Description:	CHARTERED BANK		

--Details--

Waste Code:	243
Waste Description:	PCB'S

130	2 of 2	NNW/29.7	100.9 / 9.07	**CIBC DEVELOPMENT CORPORATION** **2 COLLEGE STREET WEST** **TORONTO ON M5G 1K3**	GEN

Generator No.:	ON0816111	**PO Box No.:**	
Status:		**Country:**	
Approval Years:	94,95,96,97,98	**Choice of Contact:**	
Contam. Facility:		**Co Admin:**	
MHSW Facility:		**Phone No. Admin:**	
SIC Code:	7021		
SIC Description:	CHARTERED BANK		

--Details--

Waste Code:	243
Waste Description:	PCB'S

Map Key	Number of Records	Direction/ Distance (m)	Elev/Diff (m)	Site	DB
131	1 of 1	NW/29.7	90.0 / -1.84	Ross [Gooderham] 8 Elm St Toronto ON M5G 1G7	TANK

Permit Date: 12/4/1920
Permit Type: BP 46623
User Type:
Installation Type: Gasoline tank
Installation Size:
Installation Config.: 1 x Gasoline tank
No. Tanks Installed: 1
Units of Measure:
Value/Tank ($): 220
Capacity(gal):
Reference: CTA Building permits
Location Desc:

132	1 of 1	N/30.7	92.6 / 0.76	Fallon J P 7 Gerrard St E Toronto ON	TANK

Permit Date: 1924
Permit Type: To install
User Type: Parking garage in basement, auto accessories store, with gasoline
Installation Type: Gasoline tank and pump
Installation Size: 1000
Installation Config.: 1000 gall gasoline tank & curb pump
No. Tanks Installed: 1
Units of Measure: Imperial gallons
Value/Tank ($):
Capacity(gal): 1000
Reference: TCM 1924 A: 1113-4
Location Desc:

133	1 of 12	SE/30.9	91.8 / -0.08	TORONTO TRANSIT COMMISSION DUNDAS SUBWAY STATION 3 DUNDAS STREET EAST TORONTO ON M5B 1C6	GEN

Generator No.: ON0173688
Status:
Approval Years: 98,99,00,01,06
Contam. Facility:
MHSW Facility:
SIC Code: 4571
SIC Description: URBAN TRANSIT SYS.

PO Box No.:
Country:
Choice of Contact:
Co Admin:
Phone No. Admin:

--Details--
Waste Code: 252
Waste Description: WASTE OILS & LUBRICANTS

Waste Code: 150
Waste Description: INERT INORGANIC WASTES

Waste Code: 251
Waste Description: OIL SKIMMINGS & SLUDGES

133	2 of 12	SE/30.9	91.8 / -0.08	TORONTO TRANSIT COMMISSION 3 Dundas Street East Toronto ON M5B 1C6	GEN

Generator No.: ON5329486
Status:
Approval Years: 07,08
Contam. Facility:
MHSW Facility:
SIC Code: 485110
SIC Description: Urban Transit Systems

PO Box No.:
Country:
Choice of Contact:
Co Admin:
Phone No. Admin:

--Details--
Waste Code: 251
Waste Description: OIL SKIMMINGS & SLUDGES

---

133 | **3 of 12** | **SE/30.9** | **91.8 / -0.08** | **TORONTO TRANSIT COMMISSION**
3 Dundas Street East
Toronto ON M5B 1C6 | **GEN**

Generator No.: ON5329486
Status:
Approval Years: 2015
Contam. Facility: No
MHSW Facility: No
SIC Code: 485110
SIC Description: 485110

PO Box No.:
Country: Canada
Choice of Contact: CO_ADMIN
Co Admin: Daniel Reshef
Phone No. Admin: 416-393-3050 Ext.

--Details--
Waste Code: 251
Waste Description: OIL SKIMMINGS & SLUDGES

---

133 | **4 of 12** | **SE/30.9** | **91.8 / -0.08** | **TORONTO TRANSIT COMMISSION**
3 Dundas Street East
Toronto ON M5B 1C6 | **GEN**

Generator No.: ON5329486
Status:
Approval Years: 2016
Contam. Facility: No
MHSW Facility: No
SIC Code: 485110
SIC Description: 485110

PO Box No.:
Country: Canada
Choice of Contact: CO_ADMIN
Co Admin: James Power
Phone No. Admin: 4163978502 Ext.

--Details--
Waste Code: 251
Waste Description: OIL SKIMMINGS & SLUDGES

---

133 | **5 of 12** | **SE/30.9** | **91.8 / -0.08** | **TORONTO TRANSIT COMMISSION**
3 Dundas Street East
Toronto ON M5B 1C6 | **GEN**

Generator No.: ON5329486
Status:
Approval Years: 2014
Contam. Facility: No
MHSW Facility: No
SIC Code: 485110
SIC Description: 485110

PO Box No.:
Country: Canada
Choice of Contact: CO_ADMIN
Co Admin: Daniel Reshef
Phone No. Admin: 416-393-3050 Ext.

Map Key	Number of Records	Direction/ Distance (m)	Elev/Diff (m)	Site	DB

--Details--
Waste Code: 251
Waste Description: OIL SKIMMINGS & SLUDGES

---

133 | ***6 of 12*** | ***SE/30.9*** | ***91.8 / -0.08*** | ***TORONTO TRANSIT COMMISSION***
3 Dundas Street East
Toronto ON | ***GEN***

Generator No.: ON5329486
Status:
Approval Years: 2010
Contam. Facility:
MHSW Facility:
SIC Code: 485110
SIC Description: Urban Transit Systems

PO Box No.:
Country:
Choice of Contact:
Co Admin:
Phone No. Admin:

--Details--
Waste Code: 251
Waste Description: OIL SKIMMINGS & SLUDGES

---

133 | ***7 of 12*** | ***SE/30.9*** | ***91.8 / -0.08*** | ***TORONTO TRANSIT COMMISSION***
3 Dundas Street East
Toronto ON M5B 1C6 | ***GEN***

Generator No.: ON5329486
Status:
Approval Years: 2012
Contam. Facility:
MHSW Facility:
SIC Code: 485110
SIC Description: Urban Transit Systems

PO Box No.:
Country:
Choice of Contact:
Co Admin:
Phone No. Admin:

--Details--
Waste Code: 251
Waste Description: OIL SKIMMINGS & SLUDGES

---

133 | ***8 of 12*** | ***SE/30.9*** | ***91.8 / -0.08*** | ***TORONTO TRANSIT COMMISSION***
3 DUNDAS STREET EAST DUNDAS SUBWAY STATION
TORONTO ON M5B 1C6 | ***GEN***

Generator No.: ON0173688
Status:
Approval Years: 95,96,97
Contam. Facility:
MHSW Facility:
SIC Code: 4571
SIC Description: URBAN TRANSIT SYS.

PO Box No.:
Country:
Choice of Contact:
Co Admin:
Phone No. Admin:

--Details--
Waste Code: 251
Waste Description: OIL SKIMMINGS & SLUDGES

Waste Code: 150
Waste Description: INERT INORGANIC WASTES

Map Key	Number of Records	Direction/ Distance (m)	Elev/Diff (m)	Site	DB
133	9 of 12	SE/30.9	91.8 / -0.08	TORONTO TRANSIT COMMISSION 3 Dundas Street East Toronto ON	GEN

Generator No.: ON5329486
Status:
Approval Years: 2011
Contam. Facility:
MHSW Facility:
SIC Code: 485110
SIC Description: Urban Transit Systems

PO Box No.:
Country:
Choice of Contact:
Co Admin:
Phone No. Admin:

--Details--
Waste Code: 251
Waste Description: OIL SKIMMINGS & SLUDGES

Map Key	Number of Records	Direction/ Distance (m)	Elev/Diff (m)	Site	DB
133	10 of 12	SE/30.9	91.8 / -0.08	TORONTO TRANSIT COMMISSION 3 Dundas Street East Toronto ON	GEN

Generator No.: ON5329486
Status:
Approval Years: 2009
Contam. Facility:
MHSW Facility:
SIC Code: 485110
SIC Description: Urban Transit Systems

PO Box No.:
Country:
Choice of Contact:
Co Admin:
Phone No. Admin:

--Details--
Waste Code: 251
Waste Description: OIL SKIMMINGS & SLUDGES

Map Key	Number of Records	Direction/ Distance (m)	Elev/Diff (m)	Site	DB
133	11 of 12	SE/30.9	91.8 / -0.08	TORONTO TRANSIT COMMISSION 3 Dundas Street East Toronto ON	GEN

Generator No.: ON5329486
Status:
Approval Years: 2013
Contam. Facility:
MHSW Facility:
SIC Code: 485110
SIC Description:

PO Box No.:
Country:
Choice of Contact:
Co Admin:
Phone No. Admin:

--Details--
Waste Code: 251
Waste Description: OIL SKIMMINGS & SLUDGES

Map Key	Number of Records	Direction/ Distance (m)	Elev/Diff (m)	Site	DB
133	12 of 12	SE/30.9	91.8 / -0.08	Toronto Transit Commission 3 Dundas Street East Toronto ON M5B 1C6	GEN

Generator No.: ON8555692
Status: Registered
Approval Years: As of Dec 2017
Contam. Facility:
MHSW Facility:
SIC Code:

PO Box No.:
Country: Canada
Choice of Contact:
Co Admin:
Phone No. Admin:

Map Key	Number of Records	Direction/ Distance (m)	Elev/Diff (m)	Site	DB

SIC Description:

--Details--
Waste Code: 146 L
Waste Description: Other specified inorganic sludges, slurries or solids

---

134 | ***1 of 9*** | ***SSE/32.4*** | ***87.8 / -4.01*** | ***2 Queen Street East Toronto ON M5C 3G7*** | ***CA***

Certificate #: 5272-58MQRG
Application Year: 02
Issue Date: 5/8/02
Approval Type: Industrial air
Status: Approved
Application Type: New Certificate of Approval
Client Name:: O & Y Properties Inc.
Client Address:: First Canadian Place, Suite 3300, Box 72
Client City:: Toronto
Client Postal Code:: M5X 1B1
Project Description:: This application is for approval of six (6) natural gas fired boilers.
Contaminants::
Emission Control:: No Controls

---

134 | ***2 of 9*** | ***SSE/32.4*** | ***87.8 / -4.01*** | ***2 Queen Street East Toronto ON M5C 3G7*** | ***CA***

Certificate #: 4629-5B5SG5
Application Year: 02
Issue Date: 6/18/02
Approval Type: Industrial air
Status: Approved
Application Type: New Certificate of Approval
Client Name:: O & Y Properties Inc.
Client Address:: First Canadian Place, Suite 3300, Box 72
Client City:: Toronto
Client Postal Code:: M5X 1B1
Project Description:: Emergency Diesel Generator for new office building
Contaminants::
Emission Control::

---

134 | ***3 of 9*** | ***SSE/32.4*** | ***87.8 / -4.01*** | ***O & Y Properties Inc. 2 Queen Street East Toronto ON M5X 1B1*** | ***ECA***

Approval No: 5272-58MQRG
Approval Date: 2002-05-08
Status: Approved
Record Type: ECA
Link Source: IDS
Approval Type: ECA-AIR
Project Type: AIR
Address: 2 Queen Street East
Full Address:
Full PDF Link: https://www.accessenvironment.ene.gov.on.ca/instruments/6499-57RJFD-14.pdf

SWP Area Name: Toronto
MOE District: Toronto
City: Toronto
Longitude: -79.3781499999999
Latitude: 43.652702

---

134 | ***4 of 9*** | ***SSE/32.4*** | ***87.8 / -4.01*** | ***O & Y Properties Inc. 2 Queen Street East Toronto ON M5X 1B1*** | ***ECA***

Approval No:	4629-5B5SG5	**SWP Area Name:**	Toronto
Approval Date:	2002-06-18	**MOE District:**	Toronto
Status:	Approved	**City:**	Toronto
Record Type:	ECA	**Longitude:**	-79.3781499999999
Link Source:	IDS	**Latitude:**	43.652702
Approval Type:	ECA-AIR		
Project Type:	AIR		
Address:	2 Queen Street East		
Full Address:			
Full PDF Link:	https://www.accessenvironment.ene.gov.on.ca/instruments/4156-58DQ42-14.pdf		

---

134 | **5 of 9** | **SSE/32.4** | **87.8 / -4.01** | **2 Queen St E**
Toronto ON M5C3G7 | **EHS**

Order ID:	332897	**Date Received:**	31-JUL-14
Order No:	20140731057	**Lot/Building Size:**	
Customer ID:	86012	**Municipality:**	Toronto
Company ID:	17921	**Client Prov/State:**	QC
Status:	C	**Search Radius (km):**	.001
Report Code:	1CAN	**Large Radius:**	2
Report Type:	Site Report	**X:**	-79.378854
Report Date:	01-AUG-14	**Y:**	43.65275
Report Requested by:	Inspec-Sol Inc.		
Nearest Intersection:			
Previous Site Name:			
Additional Info Ordered:			

---

134 | **6 of 9** | **SSE/32.4** | **87.8 / -4.01** | **2 Queen St E**
Toronto ON M5C3G7 | **EHS**

Order ID:	541628	**Date Received:**	23-OCT-17
Order No:	20171023012	**Lot/Building Size:**	
Customer ID:	9366	**Municipality:**	Toronto
Company ID:	232	**Client Prov/State:**	ON
Status:	C	**Search Radius (km):**	.25
Report Code:	3CAN	**Large Radius:**	.3
Report Type:	Standard Report	**X:**	-79.378779
Report Date:	27-OCT-17	**Y:**	43.652765
Report Requested by:	Briggs Canada Ltd.		
Nearest Intersection:			
Previous Site Name:			
Additional Info Ordered:	Fire Insur. Maps and/or Site Plans; Title Searches		

---

134 | **7 of 9** | **SSE/32.4** | **87.8 / -4.01** | **BROOKFIELD PROPERTIES CORPORATION**
2 QUEEN STREET EAST SUITE 120
TORONTO ON M5C 3G7 | **GEN**

Generator No.:	ON7771120	**PO Box No.:**	
Status:		**Country:**	
Approval Years:	06	**Choice of Contact:**	
Contam. Facility:		**Co Admin:**	
MHSW Facility:		**Phone No. Admin:**	
SIC Code:	531310		
SIC Description:	Real Estate Property Managers		

--Details--

Waste Code:	145
Waste Description:	PAINT/PIGMENT/COATING RESIDUES

134	8 of 9	SSE/32.4	87.8 / -4.01	O&Y ENTERPRISE 2 QUEEN Street East TORONTO ON M5C3G7	NPRI

NPRI ID:	8800001981	**Org ID:**	
Other ID:		**Submit Date:**	
No Other ID:		**Last Modified:**	
Track ID:		**Contact ID:**	
Report ID:		**Cont Type:**	MED
Report Type:		**Contact Title:**	Mr.
Rpt Type ID:		**Cont First Name:**	LORNE
Report Year:	2004	**Cont Last Name:**	LIPOVENKO
Not-Current Rpt?:		**Contact Position:**	Property Manager
Yr of Last Filed Rpt:		**Contact Fax:**	
Fac ID:		**Contact Ph.:**	
Fac Name:	2 QUEEN ST. E.	**Cont Area Code:**	905
Fac Address1:		**Contact Tel.:**	6376177
Fac Address2:		**Contact Ext.:**	
Fac Postal Zip:		**Cont Fax Area Cde:**	416
Facility Lat:		**Contact Fax:**	6402889
Facility Long:		**Contact Email:**	llipovenko@oyp.com
DLS (Last Filed Rpt):		**Latitude:**	
Facility DLS:		**Longitude:**	
Datum:		**UTM Zone:**	
Facility Cmnts:		**UTM Northing:**	
URL:		**UTM Easting:**	
No of Empl.:	1	**Waste Streams:**	
Parent Co.:		**No Streams:**	
No Parent Co.:		**Waste Off Sites:**	
Pollut Prev Cmnts:		**No Off Sites:**	
Stacks:		**Shutdown:**	
No of Stacks:		**No of Shutdown:**	
Canadian SIC Code (2 digit):			
Canadian SIC Code:			
SIC Code Description:			
American SIC Code:			
NAICS Code (2 digit):	53		
NAICS 2 Description:	Real Estate and Rental and Leasing		
NAICS Code (4 digit):	5311		
NAICS 4 Description:	Lessors of Real Estate		
NAICS Code (6 digit):	531120		
NAICS 6 Description:	Lessors of Non-Residential Buildings (except Mini-Warehouses)		

Substance Release Report

CAS No:	811-97-2
Report ID:	
Rpt Period:	2004
Subst Released:	HFC-134a Hydrofluorocarbon
Air:	
Water:	
Land:	
Total Releases:	
Units:	tonnes

CAS No:	11104-93-1
Report ID:	
Rpt Period:	2004
Subst Released:	Nitrogen oxides (expressed as NO2)
Air:	
Water:	
Land:	
Total Releases:	

Units:	tonnes
CAS No:	7446-09-5
Report ID:	
Rpt Period:	2004
Subst Released:	Sulphur dioxide
Air:	
Water:	
Land:	
Total Releases:	
Units:	tonnes

134	9 of 9	SSE/32.4	87.8 / -4.01	Enbridge Gas Distribution Inc. 2 Queen Street East Toronto ON M5C 3G7	SPL

Ref No:	6682-5NNKS5	**Discharger Report:**	
Site No:		**Material Group:**	Gases/Particulate
Incident Dt:	6/19/2003	**Client Type:**	
Year:		**Sector Type:**	Other Plant
Incident Cause:	Pipe Or Hose Leak	**Source Type:**	
Incident Event:		**Nearest Watercourse:**	
Contaminant Code:	36	**Site Name:**	2 QUEEN STREET EAST
Contaminant Name:	GASOLINE VAPOURS	**Site Address:**	
Contaminant Limit 1:		**Site District Office:**	Toronto
Contam Limit Freq 1:		**Site County/District:**	
Contaminant UN No 1:		**Site Postal Code:**	
Contaminant Qty:		**Site Region:**	Central
Environment Impact:	Not Anticipated	**Site Municipality:**	Toronto
Nature of Impact:	Air Pollution	**Site Lot:**	
Receiving Medium:	Air	**Site Conc:**	
Receiving Env:		**Northing:**	NA
Health/Env Conseq:		**Easting:**	NA
MOE Response:		**Site Geo Ref Accu:**	
Dt MOE Arvl on Scn:		**Site Geo Ref Meth:**	
MOE Reported Dt:	6/19/2003	**Site Map Datum:**	
Dt Document Closed:			
SAC Action Class:	Spill to Air		
Incident Reason:	Negligence (Apparent) - Caused by lack of diligence		
Incident Summary:	Gas leak at Enbridge plant.		

135	1 of 1	NNW/34.1	99.7 / 7.87	424 Yonge St Toronto ON M5B2H3	EHS

Order ID:	453733	**Date Received:**	20-APR-16
Order No:	20160420179	**Lot/Building Size:**	
Customer ID:	114808	**Municipality:**	
Company ID:	50	**Client Prov/State:**	ON
Status:	C	**Search Radius (km):**	.25
Report Code:	3CAN	**Large Radius:**	.3
Report Type:	Standard Report	**X:**	-79.383505
Report Date:	27-APR-16	**Y:**	43.660809
Report Requested by:	Golder Associates Ltd.		
Nearest Intersection:			
Previous Site Name:			
Additional Info Ordered:			

136	1 of 48	NNW/34.3	100.8 / 8.95	CARLTON TOWER LIMITED 2 CARLTON ST TORONTO ON M5B 1J3	EASR

Approval No:	R-003-3124372699	**SWP Area Name:**	Toronto
Status:	REGISTERED	**MOE District:**	Toronto
Date:	2012-06-07	**City:**	TORONTO
Record Type:	EASR	**Latitude:**	43.66141
Link Source:	MOFA	**Longitude:**	-79.38298
Full Address:			
Project Type:	Heating System		
Approval Type:	EASR-Heating System		
Full PDF Link:	http://www.accessenvironment.ene.gov.on.ca/AEWeb/ae/ViewDocument.action?documentRefID=1209		

136	2 of 48	NNW/34.3	100.8 / 8.95	**Carlton Tower Limited** **2 Carlton Street Unit 909 Toronto M5B 1J3 CITY OF TORONTO** **ON**	EBR

Company Name:	Carlton Tower Limited
EBR Registry No.:	012-4461
Ministry Ref. No.:	3186-9UXK7J
Notice Type:	Instrument Decision
Notice Date:	September 21, 2015
Proposal Date:	June 24, 2015
Year:	2015
Proponent Address:	2 Carlton Street , 909, Toronto Ontario, Canada M5B 1J3
Instrument Type:	(EPA Part II.1-air) - Environmental Compliance Approval (project type: air)
Location Other:	

Location:

2 Carlton Street Unit 909 Toronto M5B 1J3 CITY OF TORONTO

136	3 of 48	NNW/34.3	100.8 / 8.95	**Carlton Tower Limited** **2 Carlton St** **Toronto ON M5B 1J3**	ECA

Approval No:	6658-9ZAQYU	**SWP Area Name:**	
Approval Date:	2015-09-15	**MOE District:**	
Status:	Approved	**City:**	Toronto
Record Type:	ECA	**Longitude:**	
Link Source:	IDS	**Latitude:**	
Approval Type:	ECA-AIR		
Project Type:	AIR		
Address:	2 Carlton St		
Full Address:			
Full PDF Link:	https://www.accessenvironment.ene.gov.on.ca/instruments/3186-9UXK7J-14.pdf		

136	4 of 48	NNW/34.3	100.8 / 8.95	**2 Carlton Street** **Toronto ON**	EHS

Order ID:	180053	**Date Received:**	11/9/2010 11:24:01 AM
Order No:	20101109021	**Lot/Building Size:**	
Customer ID:	26946	**Municipality:**	
Company ID:	153	**Client Prov/State:**	ON
Status:	C	**Search Radius (km):**	0.25
Report Code:	3CAN	**Large Radius:**	2
Report Type:	Standard Report	**X:**	-79.382834
Report Date:	11/12/2010	**Y:**	43.661617
Report Requested by:	T. Harris Environmental Management Inc.		
Nearest Intersection:			
Previous Site Name:			

Map Key	Number of Records	Direction/ Distance (m)	Elev/Diff (m)	Site	DB

Additional Info Ordered: Title Searches; Aerial Photos; City Directory

---

136 **5 of 48** **NNW/34.3** **100.8 / 8.95**

NORTHAM REALTY
2 CARLTON STREET SUITE 909
TORONTO ON

GEN

Generator No.:	ON7619730	**PO Box No.:**	
Status:		**Country:**	
Approval Years:	2011	**Choice of Contact:**	
Contam. Facility:		**Co Admin:**	
MHSW Facility:		**Phone No. Admin:**	
SIC Code:	531310		
SIC Description:	Real Estate Property Managers		

--Details--
Waste Code: 221
Waste Description: LIGHT FUELS

---

136 **6 of 48** **NNW/34.3** **100.8 / 8.95**

Women's Health in Women's Hands CHC
2 Carlton Street, Suite 500
Toronto ON M5B 1J3

GEN

Generator No.:	ON3621335	**PO Box No.:**	
Status:		**Country:**	Canada
Approval Years:	2015	**Choice of Contact:**	CO_ADMIN
Contam. Facility:	No	**Co Admin:**	Lori-Ann Green-Walker
MHSW Facility:	No	**Phone No. Admin:**	4165937655 Ext.4875
SIC Code:	621494		
SIC Description:	621494		

--Details--
Waste Code: 261
Waste Description: PHARMACEUTICALS

Waste Code: 312
Waste Description: PATHOLOGICAL WASTES

---

136 **7 of 48** **NNW/34.3** **100.8 / 8.95**

NORTHHAM REALITY
2 CARLTON STREET SUITE 909
TORONTO ON

GEN

Generator No.:	ON7619730	**PO Box No.:**	
Status:		**Country:**	
Approval Years:	06	**Choice of Contact:**	
Contam. Facility:		**Co Admin:**	
MHSW Facility:		**Phone No. Admin:**	
SIC Code:	531310		
SIC Description:	Real Estate Property Managers		

--Details--
Waste Code: 221
Waste Description: LIGHT FUELS

---

136 **8 of 48** **NNW/34.3** **100.8 / 8.95**

Women's Health in Women's Hands CHC
2 Carlton Street, Suite 500
Toronto ON M5B 1J3

GEN

Generator No.: ON3621335
Status:
Approval Years: 2016
Contam. Facility: No
MHSW Facility: No
SIC Code: 621494
SIC Description: 621494

PO Box No.:
Country: Canada
Choice of Contact: CO_ADMIN
Co Admin: Lori-Ann Green-Walker
Phone No. Admin: 4165937655 Ext.4875

--Details--
Waste Code: 312
Waste Description: PATHOLOGICAL WASTES

Waste Code: 261
Waste Description: PHARMACEUTICALS

136	9 of 48	NNW/34.3	100.8 / 8.95	Carlton Tower Limited 2 Carlton St. Suite #909 Toronto ON M5B 1J3	GEN

Generator No.: ON9811119
Status:
Approval Years: 2016
Contam. Facility: No
MHSW Facility: No
SIC Code: 531310
SIC Description: REAL ESTATE PROPERTY MANAGERS

PO Box No.:
Country: Canada
Choice of Contact: CO_OFFICIAL
Co Admin: Peter Lonsdale
Phone No. Admin: 416-977-7151 Ext.

--Details--
Waste Code: 145
Waste Description: PAINT/PIGMENT/COATING RESIDUES

Waste Code: 263
Waste Description: ORGANIC LABORATORY CHEMICALS

Waste Code: 121
Waste Description: ALKALINE WASTES - HEAVY METALS

Waste Code: 252
Waste Description: WASTE OILS & LUBRICANTS

Waste Code: 146
Waste Description: OTHER SPECIFIED INORGANICS

Waste Code: 148
Waste Description: INORGANIC LABORATORY CHEMICALS

Waste Code: 112
Waste Description: ACID WASTE - HEAVY METALS

Waste Code: 262
Waste Description: DETERGENTS/SOAPS

Waste Code: 251
Waste Description: OIL SKIMMINGS & SLUDGES

136	10 of 48	NNW/34.3	100.8 / 8.95	Dr. Scott M. Gillanders and Associates 2 Carlton Street Unit 1320 Toronto ON M5B 1J3	GEN

Generator No.: ON6870227

PO Box No.:

Status:		**Country:**	Canada
Approval Years:	2015	**Choice of Contact:**	CO_OFFICIAL
Contam. Facility:	No	**Co Admin:**	Wendy Chow
MHSW Facility:	No	**Phone No. Admin:**	416 971-3300 Ext.
SIC Code:	621210		
SIC Description:	OFFICES OF DENTISTS		

--Details--

Waste Code:	264
Waste Description:	PHOTOPROCESSING WASTES
Waste Code:	312
Waste Description:	PATHOLOGICAL WASTES

---

136 | **11 of 48** | **NNW/34.3** | **100.8 / 8.95** | **CARLTON DRY CLEANERS**
252 1/2 CARLTON STREET
TORONTO ON M5A 2L1 | **GEN**

Generator No.:	ON0897100	**PO Box No.:**	
Status:		**Country:**	Canada
Approval Years:	2014	**Choice of Contact:**	CO_OFFICIAL
Contam. Facility:	No	**Co Admin:**	Jong Keun Kim
MHSW Facility:	No	**Phone No. Admin:**	416-922-2344 Ext.
SIC Code:	812320		
SIC Description:	DRY CLEANING AND LAUNDRY SERVICES (EXCEPT COIN-OPERATED)		

--Details--

Waste Code:	241
Waste Description:	HALOGENATED SOLVENTS
Waste Code:	213
Waste Description:	PETROLEUM DISTILLATES

---

136 | **12 of 48** | **NNW/34.3** | **100.8 / 8.95** | **NORTHAM REALTY**
2 CARLTON STREET SUITE 909
TORONTO ON | **GEN**

Generator No.:	ON7619730	**PO Box No.:**	
Status:		**Country:**	
Approval Years:	2009	**Choice of Contact:**	
Contam. Facility:		**Co Admin:**	
MHSW Facility:		**Phone No. Admin:**	
SIC Code:	531310		
SIC Description:	Real Estate Property Managers		

--Details--

Waste Code:	221
Waste Description:	LIGHT FUELS

---

136 | **13 of 48** | **NNW/34.3** | **100.8 / 8.95** | **NORTHAM REALTY**
2 CARLTON STREET SUITE 909
TORONTO ON | **GEN**

Generator No.:	ON7619730	**PO Box No.:**	
Status:		**Country:**	
Approval Years:	2010	**Choice of Contact:**	
Contam. Facility:		**Co Admin:**	
MHSW Facility:		**Phone No. Admin:**	

SIC Code: 531310
SIC Description: Real Estate Property Managers

--Details--
Waste Code: 221
Waste Description: LIGHT FUELS

---

136 | **14 of 48** | **NNW/34.3** | **100.8 / 8.95** | **Carlton Tower Limited**
2 Carlton St. Suite #909
Toronto ON M5B 1J3 | **GEN**

Generator No.: ON9811119
Status:
Approval Years: 2015
Contam. Facility: No
MHSW Facility: No
SIC Code: 531310
SIC Description: REAL ESTATE PROPERTY MANAGERS

PO Box No.:
Country: Canada
Choice of Contact: CO_OFFICIAL
Co Admin: Peter Lonsdale
Phone No. Admin: 416-977-7151 Ext.

--Details--
Waste Code: 262
Waste Description: DETERGENTS/SOAPS

Waste Code: 252
Waste Description: WASTE OILS & LUBRICANTS

Waste Code: 112
Waste Description: ACID WASTE - HEAVY METALS

Waste Code: 145
Waste Description: PAINT/PIGMENT/COATING RESIDUES

Waste Code: 148
Waste Description: INORGANIC LABORATORY CHEMICALS

Waste Code: 146
Waste Description: OTHER SPECIFIED INORGANICS

Waste Code: 251
Waste Description: OIL SKIMMINGS & SLUDGES

Waste Code: 121
Waste Description: ALKALINE WASTES - HEAVY METALS

Waste Code: 263
Waste Description: ORGANIC LABORATORY CHEMICALS

---

136 | **15 of 48** | **NNW/34.3** | **100.8 / 8.95** | **ALIVE Holistic Health Clinic**
2 Carlton Street, Suite 708
Toronto ON M5B 1J3 | **GEN**

Generator No.: ON3937193
Status:
Approval Years: 2015
Contam. Facility: No
MHSW Facility: No
SIC Code: 621390
SIC Description: OFFICES OF ALL OTHER HEALTH PRACTITIONERS

PO Box No.:
Country: Canada
Choice of Contact: CO_OFFICIAL
Co Admin:
Phone No. Admin:

--Details--

Map Key	Number of Records	Direction/ Distance (m)	Elev/Diff (m)	Site	DB

Waste Code: 312
Waste Description: PATHOLOGICAL WASTES

---

136 | **16 of 48** | **NNW/34.3** | **100.8 / 8.95** | **2449856 Ontario Ltd.**
252 1/2 CARLTON STREET Unit B
TORONTO ON M5A 2L3 | **GEN**

Generator No.: ON0897100
Status:
Approval Years: 2015
Contam. Facility: No
MHSW Facility: No
SIC Code: 812320
SIC Description: DRY CLEANING AND LAUNDRY SERVICES (EXCEPT COIN-OPERATED)

PO Box No.:
Country: Canada
Choice of Contact: CO_OFFICIAL
Co Admin:
Phone No. Admin:

--Details--
Waste Code: 241
Waste Description: HALOGENATED SOLVENTS

Waste Code: 213
Waste Description: PETROLEUM DISTILLATES

---

136 | **17 of 48** | **NNW/34.3** | **100.8 / 8.95** | **Women's Health in Women's Hands CHC**
2 Carlton Street, Suite 500
Toronto ON M5B 1J3 | **GEN**

Generator No.: ON3621335
Status:
Approval Years: 2014
Contam. Facility: No
MHSW Facility: No
SIC Code: 621494
SIC Description: 621494

PO Box No.:
Country: Canada
Choice of Contact: CO_ADMIN
Co Admin: Lori-Ann Green-Walker
Phone No. Admin: 4165937655 Ext.4875

--Details--
Waste Code: 312
Waste Description: PATHOLOGICAL WASTES

Waste Code: 261
Waste Description: PHARMACEUTICALS

---

136 | **18 of 48** | **NNW/34.3** | **100.8 / 8.95** | **Women's Health in Women's Hands CHC**
2 Carlton Street, Suite 500
Toronto ON M5B 1J3 | **GEN**

Generator No.: ON3621335
Status:
Approval Years: 2011
Contam. Facility:
MHSW Facility:
SIC Code: 621494
SIC Description: Community Health Centres

PO Box No.:
Country:
Choice of Contact:
Co Admin:
Phone No. Admin:

--Details--
Waste Code: 261
Waste Description: PHARMACEUTICALS

Waste Code: 312

Map Key	Number of Records	Direction/ Distance (m)	Elev/Diff (m)	Site	DB

Waste Description: PATHOLOGICAL WASTES

---

136 | **19 of 48** | **NNW/34.3** | **100.8 / 8.95** | **Women's Health in Women's Hands CHC**
2 Carlton Street, Suite 500
Toronto ON M5B 1J3 | **GEN**

Generator No.:	ON3621335	**PO Box No.:**	
Status:		**Country:**	
Approval Years:	2010	**Choice of Contact:**	
Contam. Facility:		**Co Admin:**	
MHSW Facility:		**Phone No. Admin:**	
SIC Code:	621494		
SIC Description:	Community Health Centres		

--Details--
Waste Code: 312
Waste Description: PATHOLOGICAL WASTES

Waste Code: 261
Waste Description: PHARMACEUTICALS

---

136 | **20 of 48** | **NNW/34.3** | **100.8 / 8.95** | **Carlton Cleaners**
252 1/2 CARLTON STREET Unit B
TORONTO ON M5A 2L3 | **GEN**

Generator No.:	ON0897100	**PO Box No.:**	
Status:		**Country:**	Canada
Approval Years:	2016	**Choice of Contact:**	CO_OFFICIAL
Contam. Facility:	No	**Co Admin:**	
MHSW Facility:	No	**Phone No. Admin:**	
SIC Code:	812320		
SIC Description:	DRY CLEANING AND LAUNDRY SERVICES (EXCEPT COIN-OPERATED)		

--Details--
Waste Code: 213
Waste Description: PETROLEUM DISTILLATES

Waste Code: 241
Waste Description: HALOGENATED SOLVENTS

---

136 | **21 of 48** | **NNW/34.3** | **100.8 / 8.95** | **ALIVE Holistic Health Clinic**
2 Carlton Street, Suite 708
Toronto ON M5B 1J3 | **GEN**

Generator No.:	ON3937193	**PO Box No.:**	
Status:		**Country:**	Canada
Approval Years:	2016	**Choice of Contact:**	CO_OFFICIAL
Contam. Facility:	No	**Co Admin:**	
MHSW Facility:	No	**Phone No. Admin:**	
SIC Code:	621390		
SIC Description:	OFFICES OF ALL OTHER HEALTH PRACTITIONERS		

--Details--
Waste Code: 312
Waste Description: PATHOLOGICAL WASTES

Map Key	Number of Records	Direction/ Distance (m)	Elev/Diff (m)	Site	DB
136	22 of 48	NNW/34.3	100.8 / 8.95	Toronto AcuBirthing 2 Carlton St, Unit 804 Toronto ON M5B 1J3	GEN

Generator No.:	ON4158569	**PO Box No.:**	
Status:		**Country:**	Canada
Approval Years:	2016	**Choice of Contact:**	CO_OFFICIAL
Contam. Facility:	No	**Co Admin:**	JoAnn Alafriz
MHSW Facility:	No	**Phone No. Admin:**	4165151710 Ext.
SIC Code:	621390		
SIC Description:	OFFICES OF ALL OTHER HEALTH PRACTITIONERS		

--Details--

Waste Code:	312
Waste Description:	PATHOLOGICAL WASTES

136	23 of 48	NNW/34.3	100.8 / 8.95	ALIVE Holistic Health Clinic 2 Carlton Street, Suite 708 Toronto ON	GEN

Generator No.:	ON3937193	**PO Box No.:**	
Status:		**Country:**	
Approval Years:	2013	**Choice of Contact:**	
Contam. Facility:		**Co Admin:**	
MHSW Facility:		**Phone No. Admin:**	
SIC Code:	621390		
SIC Description:	OFFICES OF ALL OTHER HEALTH PRACTITIONERS		

--Details--

Waste Code:	312
Waste Description:	PATHOLOGICAL WASTES

136	24 of 48	NNW/34.3	100.8 / 8.95	Dr. Scott M. Gillanders and Associates 2 Carlton Street Unit 1320 Toronto ON M5B 1J3	GEN

Generator No.:	ON6870227	**PO Box No.:**	
Status:		**Country:**	Canada
Approval Years:	2016	**Choice of Contact:**	CO_OFFICIAL
Contam. Facility:	No	**Co Admin:**	Wendy Chow
MHSW Facility:	No	**Phone No. Admin:**	416 971-3300 Ext.
SIC Code:	621210		
SIC Description:	OFFICES OF DENTISTS		

--Details--

Waste Code:	264
Waste Description:	PHOTOPROCESSING WASTES
Waste Code:	312
Waste Description:	PATHOLOGICAL WASTES

136	25 of 48	NNW/34.3	100.8 / 8.95	ALIVE Holistic Health Clinic 2 Carlton Street, Suite 708 Toronto ON M5B 1J3	GEN

Generator No.:	ON3937193	**PO Box No.:**	
Status:		**Country:**	Canada
Approval Years:	2014	**Choice of Contact:**	CO_OFFICIAL

Contam. Facility: No
MHSW Facility: No
SIC Code: 621390
SIC Description: OFFICES OF ALL OTHER HEALTH PRACTITIONERS
Co Admin:
Phone No. Admin:

--Details--
Waste Code: 312
Waste Description: PATHOLOGICAL WASTES

Map Key	Number of Records	Direction/ Distance (m)	Elev/Diff (m)	Site	DB
136	26 of 48	NNW/34.3	100.8 / 8.95	DYNACARE LABORATORIES 12-688 KIPLING MEDICAL LABORATORIES DIV. 2 CARLTON STREET, #709 TORONTO ON M5B 1J3	GEN

Generator No.: ON0245627
Status:
Approval Years: 92,93,94,95,96,97
Contam. Facility:
MHSW Facility:
SIC Code: 8681
SIC Description: MEDICAL LABORATORIES
PO Box No.:
Country:
Choice of Contact:
Co Admin:
Phone No. Admin:

--Details--
Waste Code: 312
Waste Description: PATHOLOGICAL WASTES

Map Key	Number of Records	Direction/ Distance (m)	Elev/Diff (m)	Site	DB
136	27 of 48	NNW/34.3	100.8 / 8.95	Women's Health in Women's Hands CHC 2 Carlton Street, Suite 500 Toronto ON M5B 1J3	GEN

Generator No.: ON3621335
Status:
Approval Years: 2012
Contam. Facility:
MHSW Facility:
SIC Code: 621494
SIC Description: Community Health Centres
PO Box No.:
Country:
Choice of Contact:
Co Admin:
Phone No. Admin:

--Details--
Waste Code: 261
Waste Description: PHARMACEUTICALS

Waste Code: 312
Waste Description: PATHOLOGICAL WASTES

Map Key	Number of Records	Direction/ Distance (m)	Elev/Diff (m)	Site	DB
136	28 of 48	NNW/34.3	100.8 / 8.95	NORTHHAM REALITY 2 CARLTON STREET SUITE 909 TORONTO ON M5B 1J3	GEN

Generator No.: ON7619730
Status:
Approval Years: 04
Contam. Facility:
MHSW Facility:
SIC Code: 531310
SIC Description: Real Estate Property Managers
PO Box No.:
Country:
Choice of Contact:
Co Admin:
Phone No. Admin:

Map Key	Number of Records	Direction/ Distance (m)	Elev/Diff (m)	Site	DB
136	29 of 48	NNW/34.3	100.8 / 8.95	ALIVE Holistic Health Clinic 2 Carlton Street, Suite 708 Toronto ON M5B 1J3	GEN

Generator No.: ON3937193
Status:
Approval Years: 2010
Contam. Facility:
MHSW Facility:
SIC Code: 621390
SIC Description: Offices of All Other Health Practitioners

PO Box No.:
Country:
Choice of Contact:
Co Admin:
Phone No. Admin:

--Details--
Waste Code: 312
Waste Description: PATHOLOGICAL WASTES

Map Key	Number of Records	Direction/ Distance (m)	Elev/Diff (m)	Site	DB
136	30 of 48	NNW/34.3	100.8 / 8.95	ALIVE Holistic Health Clinic 2 Carlton Street, Suite 708 Toronto ON M5B 1J3	GEN

Generator No.: ON3937193
Status:
Approval Years: 2011
Contam. Facility:
MHSW Facility:
SIC Code: 621390
SIC Description: Offices of All Other Health Practitioners

PO Box No.:
Country:
Choice of Contact:
Co Admin:
Phone No. Admin:

--Details--
Waste Code: 312
Waste Description: PATHOLOGICAL WASTES

Map Key	Number of Records	Direction/ Distance (m)	Elev/Diff (m)	Site	DB
136	31 of 48	NNW/34.3	100.8 / 8.95	DYNACARE LABORATORIES LIMITED KIPLING MEDICAL LABORATORIES DIVISION 2 CARLTON STREET, UNIT 709 TORONTO ON M5B 1J3	GEN

Generator No.: ON0245627
Status:
Approval Years: 98
Contam. Facility:
MHSW Facility:
SIC Code: 8681
SIC Description: MEDICAL LABORATORIES

PO Box No.:
Country:
Choice of Contact:
Co Admin:
Phone No. Admin:

--Details--
Waste Code: 312
Waste Description: PATHOLOGICAL WASTES

Map Key	Number of Records	Direction/ Distance (m)	Elev/Diff (m)	Site	DB
136	32 of 48	NNW/34.3	100.8 / 8.95	Carlton Tower Limited 2 Carlton St. Suite #909 Toronto ON M5B 1J3	GEN

Generator No.: ON9811119
Status:
Approval Years: 02,03,04,05
Contam. Facility:

PO Box No.:
Country:
Choice of Contact:
Co Admin:

MHSW Facility:
SIC Code:
SIC Description:
Phone No. Admin:

--Details--
Waste Code: 112
Waste Description: ACID WASTE - HEAVY METALS

Waste Code: 121
Waste Description: ALKALINE WASTES - HEAVY METALS

Waste Code: 146
Waste Description: OTHER SPECIFIED INORGANICS

---

136 | **33 of 48** | **NNW/34.3** | **100.8 / 8.95** | **ALIVE Holistic Health Clinic**
2 Carlton Street, Suite 708
Toronto ON M5B 1J3 | **GEN**

Generator No.: ON3937193
Status:
Approval Years: 2012
Contam. Facility:
MHSW Facility:
SIC Code: 621390
SIC Description: Offices of All Other Health Practitioners
PO Box No.:
Country:
Choice of Contact:
Co Admin:
Phone No. Admin:

--Details--
Waste Code: 312
Waste Description: PATHOLOGICAL WASTES

---

136 | **34 of 48** | **NNW/34.3** | **100.8 / 8.95** | **Women's Health in Women's Hands CHC**
2 Carlton Street, Suite 500
Toronto ON | **GEN**

Generator No.: ON3621335
Status:
Approval Years: 2013
Contam. Facility:
MHSW Facility:
SIC Code: 621494
SIC Description:
PO Box No.:
Country:
Choice of Contact:
Co Admin:
Phone No. Admin:

--Details--
Waste Code: 261
Waste Description: PHARMACEUTICALS

Waste Code: 312
Waste Description: PATHOLOGICAL WASTES

---

136 | **35 of 48** | **NNW/34.3** | **100.8 / 8.95** | **Dr. Scott M. Gillanders and Associates**
2 Carlton Street Unit 1320
Toronto ON M5B 1J3 | **GEN**

Generator No.: ON6870227
Status: Registered
Approval Years: As of Dec 2017
Contam. Facility:
MHSW Facility:
PO Box No.:
Country: Canada
Choice of Contact:
Co Admin:
Phone No. Admin:

SIC Code:
SIC Description:

--Details--
Waste Code: 312 P
Waste Description: Pathological wastes

Waste Code: 264 L
Waste Description: Photoprocessing wastes

---

136 | **36 of 48** | **NNW/34.3** | **100.8 / 8.95** | **Toronto AcuBirthing**
2 Carlton St, Unit 804
Toronto ON M5B 1J3 | **GEN**

Generator No.: ON4158569
Status: Registered
Approval Years: As of Dec 2017
Contam. Facility:
MHSW Facility:
SIC Code:
SIC Description:

PO Box No.:
Country: Canada
Choice of Contact:
Co Admin:
Phone No. Admin:

--Details--
Waste Code: 312 P
Waste Description: Pathological wastes

---

136 | **37 of 48** | **NNW/34.3** | **100.8 / 8.95** | **Carlton Cleaners**
252 1/2 CARLTON STREET Unit B
TORONTO ON M5A 2L3 | **GEN**

Generator No.: ON0897100
Status: Registered
Approval Years: As of Dec 2017
Contam. Facility:
MHSW Facility:
SIC Code:
SIC Description:

PO Box No.:
Country: Canada
Choice of Contact:
Co Admin:
Phone No. Admin:

--Details--
Waste Code: 213 L
Waste Description: Petroleum distillates

Waste Code: 241 H
Waste Description: Halogenated solvents and residues

---

136 | **38 of 48** | **NNW/34.3** | **100.8 / 8.95** | **Women's Health in Women's Hands CHC**
2 Carlton Street, Suite 500
Toronto ON M5B 1J3 | **GEN**

Generator No.: ON3621335
Status: Registered
Approval Years: As of Dec 2017
Contam. Facility:
MHSW Facility:
SIC Code:
SIC Description:

PO Box No.:
Country: Canada
Choice of Contact:
Co Admin:
Phone No. Admin:

--Details--
Waste Code: 261 A
Waste Description: Pharmaceuticals

Waste Code: 312 P
Waste Description: Pathological wastes

---

136 | **39 of 48** | **NNW/34.3** | **100.8 / 8.95** | **Carlton Tower Limited**
2 Carlton St. Suite #909
Toronto ON M5B 1J3 | **GEN**

Generator No.: ON9811119
Status: Registered
Approval Years: As of Dec 2017
Contam. Facility:
MHSW Facility:
SIC Code:
SIC Description:

PO Box No.:
Country: Canada
Choice of Contact:
Co Admin:
Phone No. Admin:

--Details--
Waste Code: 145 L
Waste Description: Wastes from the use of pigments, coatings and paints

Waste Code: 145 I
Waste Description: Wastes from the use of pigments, coatings and paints

Waste Code: 263 I
Waste Description: Misc. waste organic chemicals

Waste Code: 251 L
Waste Description: Waste oils/sludges (petroleum based)

Waste Code: 148 I
Waste Description: Misc. wastes and inorganic chemicals

Waste Code: 148 C
Waste Description: Misc. wastes and inorganic chemicals

Waste Code: 252 L
Waste Description: Waste crankcase oils and lubricants

Waste Code: 262 L
Waste Description: Detergents and soaps

---

136 | **40 of 48** | **NNW/34.3** | **100.8 / 8.95** | **ALIVE Holistic Health Clinic**
2 Carlton Street, Suite 708
Toronto ON M5B 1J3 | **GEN**

Generator No.: ON3937193
Status: Registered
Approval Years: As of Dec 2017
Contam. Facility:
MHSW Facility:
SIC Code:
SIC Description:

PO Box No.:
Country: Canada
Choice of Contact:
Co Admin:
Phone No. Admin:

--Details--
Waste Code: 312 P
Waste Description: Pathological wastes

Map Key	Number of Records	Direction/ Distance (m)	Elev/Diff (m)	Site	DB
136	41 of 48	NNW/34.3	100.8 / 8.95	Association of Canadian Ergonomists/Association Canadienne D'Ergonomie 2 Carlton St Suite 1304 Toronto ON M5B 1J3	PAP

Company ID: 4581903747
Status: Active
Type:
Operation:
Status Desc:
Effluent Pollution Control:
Company Name:
Division:
Company Mailing Address:
Mailing Address: 2 Carlton St, Suite 1304, Toronto ON M5B 1J3
Mill Mailing Address:
Mill Notes: President: Margo Fraser Executive Mgr: Andrew Parr "
History:
Company History:
Year: 2009
Description:
Website:

Map Key	Number of Records	Direction/ Distance (m)	Elev/Diff (m)	Site	DB
136	42 of 48	NNW/34.3	100.8 / 8.95	Advocacy Ctr for the Elderly 2 Carlton St Suite 701 Toronto ON M5B 1J3	SCT

Established: 01-DEC-84
Plant Size (ft²):
Employment:

--Details--
Description: Offices of Lawyers
SIC/NAICS Code: 541110

Map Key	Number of Records	Direction/ Distance (m)	Elev/Diff (m)	Site	DB
136	43 of 48	NNW/34.3	100.8 / 8.95	HR Systems Strategies Inc. 2 Carlton St Suite 1306 Toronto ON M5B 1J3	SCT

Established: 1990
Plant Size (ft²):
Employment: 9

--Details--
Description: Computer, Computer Peripheral and Pre-Packaged Software Wholesaler-Distributors
SIC/NAICS Code: 417310

Description: Software Publishers
SIC/NAICS Code: 511210

Map Key	Number of Records	Direction/ Distance (m)	Elev/Diff (m)	Site	DB
136	44 of 48	NNW/34.3	100.8 / 8.95	Toronto Field Naturalists 2 Carlton St Suite 1519 Toronto ON M5B 1J3	SCT

Established: 01-DEC-23
Plant Size (ft²):
Employment:

--Details--

Map Key	Number of Records	Direction/ Distance (m)	Elev/Diff (m)	Site	DB

Description: Business Associations
SIC/NAICS Code: 813910

Description: Grant-Making and Giving Services
SIC/NAICS Code: 813210

136	45 of 48	NNW/34.3	100.8 / 8.95	LEAFLines 2 Carlton St Suite 1307 Toronto ON M5B 1J3	SCT

Established: 01-SEP-85
Plant Size (ft²):
Employment:

--Details--
Description: Periodical Publishers
SIC/NAICS Code: 511120

Description: Internet Publishing and Broadcasting and Web Search Portals
SIC/NAICS Code: 519130

136	46 of 48	NNW/34.3	100.8 / 8.95	CANADIAN ENGINEERING 2 CARLTON ST SUITE 1511 TORONTO ON M5B 1J3	SCT

Established: 1938
Plant Size (ft²): 0
Employment: 5

--Details--
Description: PERIODICALS: PUBLISHING, OR PUBLISHING AND PRINTING
SIC/NAICS Code: 2721

136	47 of 48	NNW/34.3	100.8 / 8.95	CANADIAN SHAREOWNER MAGAZINE 2 Carlton St Suite 1317 Toronto ON M5B 1J3	SCT

Established: 0000
Plant Size (ft²): 0
Employment: 0

--Details--
Description: Other Printing
SIC/NAICS Code: 323119

Description: Periodical Publishers
SIC/NAICS Code: 511120

136	48 of 48	NNW/34.3	100.8 / 8.95	CANADA WIDE MAGAZINES 2 CARLTON ST SUITE 801 TORONTO ON M5B 1J3	SCT

Established: 0000
Plant Size (ft²): 0
Employment: 5

--Details--

Description:	PERIODICALS: PUBLISHING, OR PUBLISHING AND PRINTING
SIC/NAICS Code:	2721
Description:	Periodical Publishers
SIC/NAICS Code:	511120

---

137 ***1 of 1*** ***SSE/36.8*** ***88.8 / -3.01*** ***197-199 Yonge Street Toronto ON*** ***EHS***

Order ID:	294627	***Date Received:***	13-FEB-14
Order No:	20140213052	***Lot/Building Size:***	
Customer ID:	63207	***Municipality:***	
Company ID:	26877	***Client Prov/State:***	ON
Status:	C	***Search Radius (km):***	.3
Report Code:	20CAN	***Large Radius:***	.3
Report Type:	RSC Report (Urban)	***X:***	-79.379119
Report Date:	25-FEB-14	***Y:***	43.65351
Report Requested by:	McClymont & Rak Engineers Inc.		
Nearest Intersection:			
Previous Site Name:			
Additional Info Ordered:			

---

138 ***1 of 1*** ***SSE/38.6*** ***88.8 / -3.01*** ***Toronto ON*** ***WWIS***

Well ID:	7175262	***Data Entry Status:***	
Construction Date:		***Data Src:***	
Primary Water Use:	Test Hole	***Date Received:***	1/19/2012
Sec. Water Use:		***Selected Flag:***	Yes
Final Well Status:	Test Hole	***Abandonment Rec:***	
Water Type:		***Contractor:***	7215
Casing Material:		***Form Version:***	7
Audit No:	Z143097	***Owner:***	
Tag:	A126394	***Street Name:***	211 YONGE ST
Construction Method:		***County:***	YORK
Elevation (m):		***Municipality:***	TORONTO CITY
Elevation Reliability:		***Site Info:***	
Depth to Bedrock:		***Lot:***	
Well Depth:		***Concession:***	
Overburden/Bedrock:		***Concession Name:***	
Pump Rate:		***Easting NAD83:***	
Static Water Level:		***Northing NAD83:***	
Flowing (Y/N):		***Zone:***	
Flow Rate:		***UTM Reliability:***	
Clear/Cloudy:			

Bore Hole Information

Bore Hole ID:	1003635419	***Elevation:***	89.12
DP2BR:		***Elevrc:***	
Spatial Status:		***Zone:***	17
Code OB:		***East83:***	630693
Code OB Desc:		***Org CS:***	UTM83
Open Hole:		***North83:***	4834716
Cluster Kind:		***UTMRC:***	4
Date Completed:	16-DEC-11	***UTMRC Desc:***	margin of error : 30 m - 100 m
Remarks:		***Location Method:***	wwr
Elevrc Desc:			
Location Source Date:			
Improvement Location Source:			

Improvement Location Method:
Source Revision Comment:
Supplier Comment:

Overburden and Bedrock Materials Interval

Formation ID: 1004127308
Layer: 1
Color: 6
General Color: BROWN
Mat1: 01
Most Common Material: FILL
Mat2: 77
Other Materials: LOOSE
Mat3:
Other Materials:
Formation Top Depth: 0
Formation End Depth: 12
Formation End Depth UOM: ft

Formation ID: 1004127309
Layer: 2
Color: 6
General Color: BROWN
Mat1: 09
Most Common Material: MEDIUM SAND
Mat2:
Other Materials:
Mat3: 91
Other Materials: WATER-BEARING
Formation Top Depth: 12
Formation End Depth: 16
Formation End Depth UOM: ft

Formation ID: 1004127310
Layer: 3
Color: 2
General Color: GREY
Mat1: 05
Most Common Material: CLAY
Mat2:
Other Materials:
Mat3: 85
Other Materials: SOFT
Formation Top Depth: 16
Formation End Depth: 20
Formation End Depth UOM: ft

Annular Space/Abandonment Sealing Record

Plug ID: 1004127317
Layer: 1
Plug From: 20
Plug To: 9
Plug Depth UOM: ft

Plug ID: 1004127318
Layer: 2
Plug From: 9
Plug To: 1
Plug Depth UOM: ft

Plug ID:	1004127319
Layer:	3
Plug From:	1
Plug To:	0
Plug Depth UOM:	ft

Method of Construction & Well Use

Method Construction ID:	1004127316
Method Construction Code:	2
Method Construction:	Rotary (Convent.)
Other Method Construction:	

Pipe Information

Pipe ID:	1004127307
Casing No:	0
Comment:	
Alt Name:	

Construction Record - Casing

Casing ID:	1004127313
Layer:	1
Material:	5
Open Hole or Material:	PLASTIC
Depth From:	10
Depth To:	0
Casing Diameter:	2
Casing Diameter UOM:	inch
Casing Depth UOM:	ft

Construction Record - Screen

Screen ID:	1004127314
Layer:	1
Slot:	10
Screen Top Depth:	20
Screen End Depth:	10
Screen Material:	5
Screen Depth UOM:	ft
Screen Diameter UOM:	inch
Screen Diameter:	2

Water Details

Water ID:	1004127312
Layer:	
Kind Code:	
Kind:	
Water Found Depth:	
Water Found Depth UOM:	ft

Hole Diameter

Hole ID:	1004127311
Diameter:	8
Depth From:	20
Depth To:	0
Hole Depth UOM:	ft

Hole Diameter UOM: inch

---

139 | **1 of 1** | **NNW/38.9** | **99.9 / 8.02** | **TORONTO TRANSIT COMMISSION COLLEGE SUBWAY STATION 9 CARLTON STREET TORONTO ON M5B 1J2** | **GEN**

Generator No.:	ON0173679	**PO Box No.:**	
Status:		**Country:**	
Approval Years:	98,99,00,01	**Choice of Contact:**	
Contam. Facility:		**Co Admin:**	
MHSW Facility:		**Phone No. Admin:**	
SIC Code:	4571		
SIC Description:	URBAN TRANSIT SYS.		

--Details--

Waste Code: 150
Waste Description: INERT INORGANIC WASTES

Waste Code: 251
Waste Description: OIL SKIMMINGS & SLUDGES

---

140 | **1 of 1** | **N/39.4** | **92.9 / 1.02** | **ON** | **WWIS**

Well ID:	7270708	**Data Entry Status:**	Yes
Construction Date:		**Data Src:**	
Primary Water Use:		**Date Received:**	9/8/2016
Sec. Water Use:		**Selected Flag:**	Yes
Final Well Status:		**Abandonment Rec:**	
Water Type:		**Contractor:**	7215
Casing Material:		**Form Version:**	8
Audit No:	C30558	**Owner:**	
Tag:	A189587	**Street Name:**	
Construction Method:		**County:**	YORK
Elevation (m):		**Municipality:**	TORONTO CITY
Elevation Reliability:		**Site Info:**	
Depth to Bedrock:		**Lot:**	
Well Depth:		**Concession:**	
Overburden/Bedrock:		**Concession Name:**	
Pump Rate:		**Easting NAD83:**	
Static Water Level:		**Northing NAD83:**	
Flowing (Y/N):		**Zone:**	
Flow Rate:		**UTM Reliability:**	
Clear/Cloudy:			

Bore Hole Information

Bore Hole ID:	1006235972	**Elevation:**	94.31
DP2BR:		**Elevrc:**	
Spatial Status:		**Zone:**	17
Code OB:		**East83:**	630518
Code OB Desc:		**Org CS:**	UTM83
Open Hole:		**North83:**	4835250
Cluster Kind:		**UTMRC:**	4
Date Completed:	29-SEP-15	**UTMRC Desc:**	margin of error : 30 m - 100 m
Remarks:		**Location Method:**	wwr
Elevrc Desc:			
Location Source Date:			
Improvement Location Source:			
Improvement Location Method:			
Source Revision Comment:			

Supplier Comment:

---

141 | **1 of 1** | **SSE/40.1** | **87.2 / -4.61** | **Confederation Life Assurance**
13 Queen St E
Toronto ON | **TANK**

Permit Date:	8/15/1919
Permit Type:	BP 36913
User Type:	Life insurance
Installation Type:	Fuel tank
Installation Size:	
Installation Config.:	1 x Fuel tank
No. Tanks Installed:	1
Units of Measure:	
Value/Tank ($):	300
Capacity(gal):	
Reference:	CTA Building permits
Location Desc:	

---

142 | **1 of 1** | **ENE/41.0** | **92.8 / 0.98** | **ON** | **BORE**

Borehole ID:	638047	**Type:**	Borehole
Use:	Geotechnical/Geological Investigation	**Status::**	
Drill Method::	Power auger	**UTM Zone::**	17
Easting::	630575	**Northing::**	4835083
Location Accuracy::		**Orig. Ground Elev m::**	92.7
Elev. Reliability Note::		**DEM Ground Elev m::**	92.2
Total Depth m::	14	**Primary Name::**	
Township::		**Concession::**	
Lot::		**Municipality:**	
Completion Date::	AUG-1967	**Static Water Level::**	1
Primary Water Use::	Not Used	**Sec. Water Use::**	

--Details--

Stratum ID:	218482756	**Top Depth(m):**	0.0
Bottom Depth(m):	1.5	**Stratum Desc:**	FILL,CLAY,SILT. BROWN,COMPACT.
Stratum ID:	218482757	**Top Depth(m):**	1.5
Bottom Depth(m):	4.9	**Stratum Desc:**	SILT,CLAY,GRAVEL. GREY,GLACIAL,STIFF, AGE GLACIAL, WATER STABLE AT 300.9 FEET.
Stratum ID:	218482758	**Top Depth(m):**	4.9
Bottom Depth(m):	7.6	**Stratum Desc:**	CLAY,SILT. GREY,GLACIAL,HARD,LENSES, AGE GLACIAL.
Stratum ID:	218482759	**Top Depth(m):**	7.6
Bottom Depth(m):	12.2	**Stratum Desc:**	SILT,CLAY. GREY,GLACIAL,HARD,LAYERED, AGE GLACIAL.
Stratum ID:	218482760	**Top Depth(m):**	12.2
Bottom Depth(m):	14.0	**Stratum Desc:**	CLAY,SILT. GREY,GLACIAL,HARD,AGE GLACIAL. 020 0000001200050020001600400025004000400060 0

---

143 | **1 of 33** | **SSW/41.6** | **91.1 / -0.76** | **20 Dundas Street West**
Toronto ON | **EHS**

Order ID:	63255	**Date Received:**	11/1/2005
Order No:	20051101009	**Lot/Building Size:**	
Customer ID:	43707	**Municipality:**	
Company ID:	333	**Client Prov/State:**	ON
Status:	C	**Search Radius (km):**	0.25
Report Code:	4CAN	**Large Radius:**	2
Report Type:	Custom Report	**X:**	-79.381386
Report Date:	11/10/2005	**Y:**	43.656326
Report Requested by:	AMEC Earth & Environmental Limited		
Nearest Intersection:	Dundas Street and Bay Street		
Previous Site Name:			
Additional Info Ordered:			

143	2 of 33	SSW/41.6	91.1 / -0.76	TERANET LAND INFORMATION SERVICES INC 20 DUNDAS STREET WEST, 2ND FLOOR TORONTO ON M5G 2C2	GEN

Generator No.:	ON1672700	**PO Box No.:**	
Status:		**Country:**	
Approval Years:	92,93,97,98	**Choice of Contact:**	
Contam. Facility:		**Co Admin:**	
MHSW Facility:		**Phone No. Admin:**	
SIC Code:	2839		
SIC Description:	OTHER PUBLISHING IND		

--Details--

Waste Code:	213
Waste Description:	PETROLEUM DISTILLATES

143	3 of 33	SSW/41.6	91.1 / -0.76	ATRIUM MANAGEMENT INC. 20 DUNDAS STREET WEST, #231 TORONTO ON M5G 2C2	GEN

Generator No.:	ON1696202	**PO Box No.:**	
Status:		**Country:**	
Approval Years:	02,03,04,05,06	**Choice of Contact:**	
Contam. Facility:		**Co Admin:**	
MHSW Facility:		**Phone No. Admin:**	
SIC Code:			
SIC Description:			

--Details--

Waste Code:	145
Waste Description:	PAINT/PIGMENT/COATING RESIDUES
Waste Code:	148
Waste Description:	INORGANIC LABORATORY CHEMICALS
Waste Code:	146
Waste Description:	OTHER SPECIFIED INORGANICS
Waste Code:	211
Waste Description:	AROMATIC SOLVENTS
Waste Code:	212
Waste Description:	ALIPHATIC SOLVENTS
Waste Code:	252
Waste Description:	WASTE OILS & LUBRICANTS
Waste Code:	263

Waste Description: ORGANIC LABORATORY CHEMICALS

Waste Code: 265
Waste Description: GRAPHIC ART WASTES

Waste Code: 331
Waste Description: WASTE COMPRESSED GASES

143	4 of 33	SSW/41.6	91.1 / -0.76	TERANET LAND INFORMATION SERVICES 38-674 INC., PROPERTY MAPPING 20 DUNDAS ST. W., 2ND FLOOR TORONTO ON M5G 2C2	GEN

Generator No.: ON1672700
Status:
Approval Years: 94,95,96
Contam. Facility:
MHSW Facility:
SIC Code: 2839
SIC Description: OTHER PUBLISHING IND

PO Box No.:
Country:
Choice of Contact:
Co Admin:
Phone No. Admin:

--Details--
Waste Code: 213
Waste Description: PETROLEUM DISTILLATES

143	5 of 33	SSW/41.6	91.1 / -0.76	BROOKFIELD REAL ESTATE 20 DUNDAS STREET WEST, #231 ATRIUM ON BAY TORONTO ON M5G 2C2	GEN

Generator No.: ON1696202
Status:
Approval Years: 97,98,99,00,01
Contam. Facility:
MHSW Facility:
SIC Code: 9959
SIC Description: OTHER SERV. TO BLDG.

PO Box No.:
Country:
Choice of Contact:
Co Admin:
Phone No. Admin:

--Details--
Waste Code: 145
Waste Description: PAINT/PIGMENT/COATING RESIDUES

Waste Code: 148
Waste Description: INORGANIC LABORATORY CHEMICALS

143	6 of 33	SSW/41.6	91.1 / -0.76	TERANET LAND INFORMATION SERVICES INC. 20 DUNDAS STREET WEST, 2ND FLOOR TORONTO ON M5G 2C2	GEN

Generator No.: ON1672700
Status:
Approval Years: 99,00,01
Contam. Facility:
MHSW Facility:
SIC Code: 2839
SIC Description: OTHER PUBLISHING IND.

PO Box No.:
Country:
Choice of Contact:
Co Admin:
Phone No. Admin:

--Details--
Waste Code: 213
Waste Description: PETROLEUM DISTILLATES

---

143 | **7 of 33** | **SSW/41.6** | **91.1 / -0.76** | **HR Developments Inc.**
20 DUNDAS STREET WEST, #231
TORONTO ON M5G 2C2 | **GEN**

Generator No.: ON1696202
Status:
Approval Years: 2012
Contam. Facility:
MHSW Facility:
SIC Code: 531310
SIC Description: Real Estate Property Managers

PO Box No.:
Country:
Choice of Contact:
Co Admin:
Phone No. Admin:

--Details--
Waste Code: 241
Waste Description: HALOGENATED SOLVENTS

Waste Code: 148
Waste Description: INORGANIC LABORATORY CHEMICALS

Waste Code: 145
Waste Description: PAINT/PIGMENT/COATING RESIDUES

Waste Code: 212
Waste Description: ALIPHATIC SOLVENTS

Waste Code: 146
Waste Description: OTHER SPECIFIED INORGANICS

Waste Code: 265
Waste Description: GRAPHIC ART WASTES

Waste Code: 331
Waste Description: WASTE COMPRESSED GASES

Waste Code: 252
Waste Description: WASTE OILS & LUBRICANTS

Waste Code: 263
Waste Description: ORGANIC LABORATORY CHEMICALS

Waste Code: 211
Waste Description: AROMATIC SOLVENTS

---

143 | **8 of 33** | **SSW/41.6** | **91.1 / -0.76** | **ATRIUM MANAGEMENT INC.**
20 DUNDAS STREET WEST, #231
TORONTO ON | **GEN**

Generator No.: ON1696202
Status:
Approval Years: 2009
Contam. Facility:
MHSW Facility:
SIC Code: 531310
SIC Description: Real Estate Property Managers

PO Box No.:
Country:
Choice of Contact:
Co Admin:
Phone No. Admin:

--Details--
Waste Code: 145

Waste Description: PAINT/PIGMENT/COATING RESIDUES

Waste Code: 146
Waste Description: OTHER SPECIFIED INORGANICS

Waste Code: 148
Waste Description: INORGANIC LABORATORY CHEMICALS

Waste Code: 211
Waste Description: AROMATIC SOLVENTS

Waste Code: 212
Waste Description: ALIPHATIC SOLVENTS

Waste Code: 241
Waste Description: HALOGENATED SOLVENTS

Waste Code: 252
Waste Description: WASTE OILS & LUBRICANTS

Waste Code: 263
Waste Description: ORGANIC LABORATORY CHEMICALS

Waste Code: 265
Waste Description: GRAPHIC ART WASTES

Waste Code: 331
Waste Description: WASTE COMPRESSED GASES

---

143 | **9 of 33** | **SSW/41.6** | **91.1 / -0.76** | **HR Developments Inc.**
20 DUNDAS STREET WEST, #231
TORONTO ON | **GEN**

Generator No.: ON1696202
Status:
Approval Years: 2011
Contam. Facility:
MHSW Facility:
SIC Code: 531310
SIC Description: Real Estate Property Managers

PO Box No.:
Country:
Choice of Contact:
Co Admin:
Phone No. Admin:

--Details--
Waste Code: 211
Waste Description: AROMATIC SOLVENTS

Waste Code: 148
Waste Description: INORGANIC LABORATORY CHEMICALS

Waste Code: 146
Waste Description: OTHER SPECIFIED INORGANICS

Waste Code: 241
Waste Description: HALOGENATED SOLVENTS

Waste Code: 212
Waste Description: ALIPHATIC SOLVENTS

Waste Code: 252
Waste Description: WASTE OILS & LUBRICANTS

Waste Code: 145
Waste Description: PAINT/PIGMENT/COATING RESIDUES

Waste Code: 265
Waste Description: GRAPHIC ART WASTES

Waste Code: 263
Waste Description: ORGANIC LABORATORY CHEMICALS

Waste Code: 331
Waste Description: WASTE COMPRESSED GASES

---

143 | **10 of 33** | **SSW/41.6** | **91.1 / -0.76** | **ATRIUM MANAGEMENT INC.**
20 DUNDAS STREET WEST, #231
TORONTO ON | **GEN**

Generator No.: ON1696202
Status:
Approval Years: 2010
Contam. Facility:
MHSW Facility:
SIC Code: 531310
SIC Description: Real Estate Property Managers

PO Box No.:
Country:
Choice of Contact:
Co Admin:
Phone No. Admin:

--Details--
Waste Code: 241
Waste Description: HALOGENATED SOLVENTS

Waste Code: 252
Waste Description: WASTE OILS & LUBRICANTS

Waste Code: 145
Waste Description: PAINT/PIGMENT/COATING RESIDUES

Waste Code: 146
Waste Description: OTHER SPECIFIED INORGANICS

Waste Code: 148
Waste Description: INORGANIC LABORATORY CHEMICALS

Waste Code: 331
Waste Description: WASTE COMPRESSED GASES

Waste Code: 211
Waste Description: AROMATIC SOLVENTS

Waste Code: 265
Waste Description: GRAPHIC ART WASTES

Waste Code: 212
Waste Description: ALIPHATIC SOLVENTS

Waste Code: 263
Waste Description: ORGANIC LABORATORY CHEMICALS

---

143 | **11 of 33** | **SSW/41.6** | **91.1 / -0.76** | **BROOKFIELD PROPERTIES**
20 DUNDAS Street West SUITE 595
TORONTO ON M5G2C2 | **NPRI**

NPRI ID: 8800001650
Other ID:
No Other ID:
Track ID:
Report ID:

Org ID:
Submit Date:
Last Modified:
Contact ID:
Cont Type: MED

Report Type:		***Contact Title:***	Mr.
Rpt Type ID:		***Cont First Name:***	RICHARD
Report Year:	2004	***Cont Last Name:***	PIKE
Not-Current Rpt?:		***Contact Position:***	Vice-President, Operations and Technical Services
Yr of Last Filed Rpt:		***Contact Fax:***	
Fac ID:		***Contact Ph.:***	
Fac Name:	THE ATRIUM ON BAY	***Cont Area Code:***	416
Fac Address1:		***Contact Tel.:***	3692613
Fac Address2:		***Contact Ext.:***	0
Fac Postal Zip:		***Cont Fax Area Cde:***	416
Facility Lat:		***Contact Fax:***	3692730
Facility Long:		***Contact Email:***	rpike@brookfieldproperties.com
DLS (Last Filed Rpt):		***Latitude:***	
Facility DLS:		***Longitude:***	
Datum:		***UTM Zone:***	
Facility Cmnts:		***UTM Northing:***	
URL:		***UTM Easting:***	
No of Empl.:	100	***Waste Streams:***	
Parent Co.:		***No Streams:***	
No Parent Co.:		***Waste Off Sites:***	
Pollut Prev Cmnts:		***No Off Sites:***	
Stacks:		***Shutdown:***	
No of Stacks:		***No of Shutdown:***	
Canadian SIC Code (2 digit):			
Canadian SIC Code:			
SIC Code Description:			
American SIC Code:			
NAICS Code (2 digit):	53		
NAICS 2 Description:	Real Estate and Rental and Leasing		
NAICS Code (4 digit):	5311		
NAICS 4 Description:	Lessors of Real Estate		
NAICS Code (6 digit):	531120		
NAICS 6 Description:	Lessors of Non-Residential Buildings (except Mini-Warehouses)		

Substance Release Report

CAS No:	11104-93-1
Report ID:	
Rpt Period:	2004
Subst Released:	Nitrogen oxides (expressed as NO2)
Air:	
Water:	
Land:	
Total Releases:	
Units:	tonnes
CAS No:	811-97-2
Report ID:	
Rpt Period:	2004
Subst Released:	HFC-134a Hydrofluorocarbon
Air:	
Water:	
Land:	
Total Releases:	
Units:	tonnes
CAS No:	7446-09-5
Report ID:	
Rpt Period:	2004
Subst Released:	Sulphur dioxide
Air:	
Water:	
Land:	
Total Releases:	

Map Key	Number of Records	Direction/ Distance (m)	Elev/Diff (m)	Site	DB
Units:		tonnes			
143	12 of 33	SSW/41.6	91.1 / -0.76	SIGN & PRINT ETC. 20 DUNDAS ST W SUITE 123 BOX 65 TORONTO ON M5G 2C2	SCT

Established: 1990
Plant Size (ft²): 0
Employment: 8

--Details--
Description: COMMERCIAL PRINTING, LITHOGRAPHIC
SIC/NAICS Code: 2752

Description: COMMERCIAL PRINTING, NOT ELSEWHERE CLASSIFIED
SIC/NAICS Code: 2759

143	13 of 33	SSW/41.6	91.1 / -0.76	Lancaster House L.N.A. Ltd. - 20 Dundas St W Box 133 Suite 1036 Toronto ON M5G 2G8	SCT

Established:
Plant Size (ft²):
Employment:

--Details--
Description: Periodical Publishers
SIC/NAICS Code: 511120

143	14 of 33	SSW/41.6	91.1 / -0.76	Lancaster House L.N.A. Ltd. - 20 Dundas St W Box 133 Suite 1036 Toronto ON M5G 2G8	SCT

Established:
Plant Size (ft²):
Employment:

--Details--
Description: Periodical Publishers
SIC/NAICS Code: 511120

143	15 of 33	SSW/41.6	91.1 / -0.76	Lancaster House L.N.A. Ltd. - 20 Dundas St W Box 133 Suite 1036 Toronto ON M5G 2G8	SCT

Established:
Plant Size (ft²):
Employment:

--Details--
Description: Periodical Publishers
SIC/NAICS Code: 511120

143	16 of 33	SSW/41.6	91.1 / -0.76	Lancaster House L.N.A. Ltd. -	SCT

Map Key	Number of Records	Direction/ Distance (m)	Elev/Diff (m)	Site	DB
				20 Dundas St W Box 133 Suite 1036 Toronto ON M5G 2G8	

Established:
Plant Size (ft²):
Employment:

--Details--
Description: Periodical Publishers
SIC/NAICS Code: 511120

Map Key	Number of Records	Direction/ Distance (m)	Elev/Diff (m)	Site	DB
143	17 of 33	SSW/41.6	91.1 / -0.76	LANCASTER HOUSE L.A.N. LTD. 20 DUNDAS ST W SUITE 1036 PO BOX 133 TORONTO ON M5G 2G8	SCT

Established: 1965
Plant Size (ft²): 0
Employment: 5

--Details--
Description: PERIODICALS: PUBLISHING, OR PUBLISHING AND PRINTING
SIC/NAICS Code: 2721

Map Key	Number of Records	Direction/ Distance (m)	Elev/Diff (m)	Site	DB
143	18 of 33	SSW/41.6	91.1 / -0.76	LANCASTER HOUSE L.A.N. LTD. 20 DUNDAS ST W BOX 133 SUITE 1036 TORONTO ON M5G 2G8	SCT

Established: 1965
Plant Size (ft²): 0
Employment: 5

--Details--
Description: Periodical Publishers
SIC/NAICS Code: 511120

Map Key	Number of Records	Direction/ Distance (m)	Elev/Diff (m)	Site	DB
143	19 of 33	SSW/41.6	91.1 / -0.76	Lancaster House L.N.A. Ltd. 20 Dundas St W Box 133 Suite 1036 Toronto ON M5G 2G8	SCT

Established: 1965
Plant Size (ft²):
Employment:

--Details--
Description: Periodical Publishers
SIC/NAICS Code: 511120

Map Key	Number of Records	Direction/ Distance (m)	Elev/Diff (m)	Site	DB
143	20 of 33	SSW/41.6	91.1 / -0.76	Lancaster House L.N.A. Ltd. - 20 Dundas St W Box 133 Suite 1036 Toronto ON M5G 2G8	SCT

Established:
Plant Size (ft²):
Employment:

Map Key	Number of Records	Direction/ Distance (m)	Elev/Diff (m)	Site	DB

--Details--
Description: Periodical Publishers
SIC/NAICS Code: 511120

143	*21 of 33*	*SSW/41.6*	*91.1 / -0.76*	***Lancaster House L.N.A. Ltd. -*** ***20 Dundas St W Box 133 Suite 1036*** ***Toronto ON M5G 2G8***	***SCT***

Established:
Plant Size (ft²):
Employment:

--Details--
Description: Periodical Publishers
SIC/NAICS Code: 511120

143	*22 of 33*	*SSW/41.6*	*91.1 / -0.76*	***Lancaster House L.N.A. Ltd. -*** ***20 Dundas St W Box 133 Suite 1036*** ***Toronto ON M5G 2G8***	***SCT***

Established:
Plant Size (ft²):
Employment:

--Details--
Description: Periodical Publishers
SIC/NAICS Code: 511120

143	*23 of 33*	*SSW/41.6*	*91.1 / -0.76*	***Lancaster House L.N.A. Ltd. -*** ***20 Dundas St W Box 133 Suite 1036*** ***Toronto ON M5G 2G8***	***SCT***

Established:
Plant Size (ft²):
Employment:

--Details--
Description: Periodical Publishers
SIC/NAICS Code: 511120

143	*24 of 33*	*SSW/41.6*	*91.1 / -0.76*	***Lancaster House L.N.A. Ltd. -*** ***20 Dundas St W Box 133 Suite 1036*** ***Toronto ON M5G 2G8***	***SCT***

Established:
Plant Size (ft²):
Employment:

--Details--
Description: Periodical Publishers
SIC/NAICS Code: 511120

143	*25 of 33*	*SSW/41.6*	*91.1 / -0.76*	***Lancaster House L.N.A. Ltd. -***	***SCT***

Map Key	Number of Records	Direction/ Distance (m)	Elev/Diff (m)	Site	DB
				20 Dundas St W Box 133 Suite 1036 Toronto ON M5G 2G8	

Established:
Plant Size (ft²):
Employment:

--Details--
Description: Periodical Publishers
SIC/NAICS Code: 511120

143	26 of 33	SSW/41.6	91.1 / -0.76	Lancaster House L.N.A. Ltd. - 20 Dundas St W Box 133 Suite 1036 Toronto ON M5G 2G8	SCT

Established:
Plant Size (ft²):
Employment:

--Details--
Description: Periodical Publishers
SIC/NAICS Code: 511120

143	27 of 33	SSW/41.6	91.1 / -0.76	Lancaster House L.N.A. Ltd. - 20 Dundas St W Box 133 Suite 1036 Toronto ON M5G 2G8	SCT

Established:
Plant Size (ft²):
Employment:

--Details--
Description: Periodical Publishers
SIC/NAICS Code: 511120

143	28 of 33	SSW/41.6	91.1 / -0.76	Lancaster House L.N.A. Ltd. - 20 Dundas St W Box 133 Suite 1036 Toronto ON M5G 2G8	SCT

Established:
Plant Size (ft²):
Employment:

--Details--
Description: Periodical Publishers
SIC/NAICS Code: 511120

143	29 of 33	SSW/41.6	91.1 / -0.76	Lancaster House L.N.A. Ltd. - 20 Dundas St W Box 133 Suite 1036 Toronto ON M5G 2G8	SCT

Established:
Plant Size (ft²):
Employment: 15

Map Key	Number of Records	Direction/ Distance (m)	Elev/Diff (m)	Site	DB

--Details--
Description: Periodical Publishers
SIC/NAICS Code: 511120

143	*30 of 33*	*SSW/41.6*	*91.1 / -0.76*	***Lancaster House L.N.A. Ltd. -*** ***20 Dundas St W Box 133 Suite 1036*** ***Toronto ON M5G 2G8***	***SCT***

Established:
Plant Size (ft²):
Employment:

--Details--
Description: Periodical Publishers
SIC/NAICS Code: 511120

143	*31 of 33*	*SSW/41.6*	*91.1 / -0.76*	***Lancaster House L.N.A. Ltd. -*** ***20 Dundas St W Box 133 Suite 1036*** ***Toronto ON M5G 2G8***	***SCT***

Established:
Plant Size (ft²):
Employment:

--Details--
Description: Periodical Publishers
SIC/NAICS Code: 511120

143	*32 of 33*	*SSW/41.6*	*91.1 / -0.76*	***Lancaster House L.N.A. Ltd. -*** ***20 Dundas St W Box 133 Suite 1036*** ***Toronto ON M5G 2G8***	***SCT***

Established:
Plant Size (ft²):
Employment:

--Details--
Description: Periodical Publishers
SIC/NAICS Code: 511120

143	*33 of 33*	*SSW/41.6*	*91.1 / -0.76*	***Lancaster House L.N.A. Ltd. -*** ***20 Dundas St W Box 133 Suite 1036*** ***Toronto ON M5G 2G8***	***SCT***

Established:
Plant Size (ft²):
Employment:

--Details--
Description: Periodical Publishers
SIC/NAICS Code: 511120

144	*1 of 1*	*NE/42.5*	*92.9 / 1.02*	***TORONTO CITY***	***CA***

O'KEEFE LANE/GOULD ST.
TORONTO CITY ON

Certificate #:	3-1113-99-
Application Year:	99
Issue Date:	9/29/1999
Approval Type:	Municipal sewage
Status:	Approved
Application Type:	
Client Name::	
Client Address::	
Client City::	
Client Postal Code::	
Project Description::	
Contaminants::	
Emission Control::	

---

145 ***1 of 1*** ***N/43.8*** ***96.4 / 4.54*** ***BORE***

ON

Borehole ID:	638053	***Type:***	Borehole
Use:	Geotechnical/Geological Investigation	***Status::***	
Drill Method::	Power auger	***UTM Zone::***	17
Easting::	630465	***Northing::***	4835423
Location Accuracy::		***Orig. Ground Elev m::***	97.9
Elev. Reliability Note::		***DEM Ground Elev m::***	97.9
Total Depth m::	13.1	***Primary Name::***	
Township::		***Concession::***	
Lot::		***Municipality:***	
Completion Date::	OCT-1968	***Static Water Level::***	1.3
Primary Water Use::	Not Used	***Sec. Water Use::***	

--Details--

Stratum ID:	218482789	***Top Depth(m):***	0.0
Bottom Depth(m):	0.9	***Stratum Desc:***	FILL,SAND. BROWN,COMPACT.
Stratum ID:	218482790	***Top Depth(m):***	0.9
Bottom Depth(m):	2.1	***Stratum Desc:***	SAND-MEDIUM,SILT. BROWN,GLACIAL,COMPACT, AGE GLACIAL.
Stratum ID:	218482791	***Top Depth(m):***	2.1
Bottom Depth(m):	6.1	***Stratum Desc:***	TILL,CLAY,SILT. GREY,GLACIAL,STIFF, AGE GLACIAL, WATER STABLE AT 316.8 FEET.
Stratum ID:	218482792	***Top Depth(m):***	6.1
Bottom Depth(m):	12.2	***Stratum Desc:***	CLAY,SILT. GREY,GLACIAL,HARD,AGE GLACIAL.
Stratum ID:	218482793	***Top Depth(m):***	12.2
Bottom Depth(m):	13.1	***Stratum Desc:***	SAND,CLAY. GREY,GLACIAL,VERY DENSE, AGE GLACIAL. 018 022 012 000300

---

146 ***1 of 9*** ***S/44.0*** ***88.8 / -3.01*** ***CA***

The Cadillac Fairview Corporation Limited/ La Corporation Cadillac Fairview Limi
250 Yonge St
Toronto ON

Certificate #:	5731-8BQQJH
Application Year:	2010
Issue Date:	12/18/2010
Approval Type:	Air

Map Key	Number of Records	Direction/ Distance (m)	Elev/Diff (m)	Site	DB

Status:	Approved
Application Type:	
Client Name::	
Client Address::	
Client City::	
Client Postal Code::	
Project Description::	
Contaminants::	
Emission Control::	

Map Key	Number of Records	Direction/ Distance (m)	Elev/Diff (m)	Site	DB
146	2 of 9	S/44.0	88.8 / -3.01	CADILLAC FAIRVIEW DUPLICATE 250 YONGE STREET TORONTO CITY ON	CA

Certificate #:	8-3190-90-
Application Year:	90
Issue Date:	7/23/1990
Approval Type:	Industrial air
Status:	Cancelled
Application Type:	
Client Name::	
Client Address::	
Client City::	
Client Postal Code::	
Project Description::	FOUR BOILERS
Contaminants::	
Emission Control::	

Map Key	Number of Records	Direction/ Distance (m)	Elev/Diff (m)	Site	DB
146	3 of 9	S/44.0	88.8 / -3.01	CADILLAC FAIRVIEW CORPORATION LTD., THE 250 YONGE ST. TORONTO CITY ON	CA

Certificate #:	8-3681-93-
Application Year:	93
Issue Date:	2/9/1994
Approval Type:	Industrial air
Status:	Approved in 1994
Application Type:	
Client Name::	
Client Address::	
Client City::	
Client Postal Code::	
Project Description::	EMERGENCY DIESEL GENERATOR
Contaminants::	Nitrogen Oxides, Stoddard Solvent
Emission Control::	No Controls, Silencer,

Map Key	Number of Records	Direction/ Distance (m)	Elev/Diff (m)	Site	DB
146	4 of 9	S/44.0	88.8 / -3.01	The Cadillac Fairview Corporation Limited/ La Corporation Cadillac Fairview Limitée 250 Yonge St Toronto ON M5H 3R4	ECA

Approval No:	5731-8BQQJH	**SWP Area Name:**	Toronto
Approval Date:	2010-12-18	**MOE District:**	Toronto
Status:	Approved	**City:**	Toronto
Record Type:	ECA	**Longitude:**	-79.38013
Link Source:	IDS	**Latitude:**	43.6546169999999
Approval Type:	ECA-AIR		
Project Type:	AIR		
Address:	250 Yonge St		
Full Address:			

Full PDF Link: https://www.accessenvironment.ene.gov.on.ca/instruments/8148-869PPT-14.pdf

---

146 | **5 of 9** | **S/44.0** | **88.8 / -3.01** | **Otis Canada Inc.**
250 Yonge street
Toronto ON | **GEN**

Generator No.: ON3455534
Status:
Approval Years: 06
Contam. Facility:
MHSW Facility:
SIC Code: 811310
SIC Description: Commercial and Industrial Machinery and Equipment

PO Box No.:
Country:
Choice of Contact:
Co Admin:
Phone No. Admin:

--Details--
Waste Code: 252
Waste Description: WASTE OILS & LUBRICANTS

Waste Code: 331
Waste Description: WASTE COMPRESSED GASES

---

146 | **6 of 9** | **S/44.0** | **88.8 / -3.01** | **B.I.& I. Technical Services**
250 Yonge St Floor 30
Toronto ON M5B 2L7 | **PAP**

Company ID: 146873254
Status: Active
Type: Head Office
Operation:
Status Desc:
Effluent Pollution Control:
Company Name:
Division:
Company Mailing Address:
Mailing Address: 250 Yonge St, Floor 30, Toronto ON M5B 2L7
Mill Mailing Address:
Mill Notes:
History:
Company History:

Year: 2009
Description:
Website:

---

146 | **7 of 9** | **S/44.0** | **88.8 / -3.01** | **CGI Group Inc.**
250 Yonge St Suite 2000
Toronto ON M5B 2L7 | **SCT**

Established: 01-AUG-85
Plant Size (ft²): 6000
Employment:

--Details--
Description: Software Publishers
SIC/NAICS Code: 511210

Description: Administrative Management and General Management Consulting Services
SIC/NAICS Code: 541611

Description: Computer Systems Design and Related Services
SIC/NAICS Code: 541510

Map Key	Number of Records	Direction/ Distance (m)	Elev/Diff (m)	Site	DB
146	8 of 9	S/44.0	88.8 / -3.01	SkyPower Corporation 250 Yonge St Suite 1602 Toronto ON M5B 2L7	SCT

Established:
Plant Size (ft²):
Employment:

--Details--
Description: All Other General-Purpose Machinery Manufacturing
SIC/NAICS Code: 333990

Description: Environmental Consulting Services
SIC/NAICS Code: 541620

146	9 of 9	S/44.0	88.8 / -3.01	The National Post Business Magazine 250 Yonge St Suite 1700 Toronto ON	SCT

Established:
Plant Size (ft²):
Employment: 8

--Details--
Description: Periodical Publishers
SIC/NAICS Code: 511120

147	1 of 1	SSW/44.2	91.1 / -0.75	Regent Taxi 30 Dundas St W Toronto ON M5G 2C2	TANK

Permit Date: 8/4/1926
Permit Type: BP 98596
User Type: Taxi company
Installation Type: Gasoline tank
Installation Size:
Installation Config.: 1 x Gasoline tank
No. Tanks Installed: 1
Units of Measure:
Value/Tank ($): 600
Capacity(gal):
Reference: CTA Building permits
Location Desc:

148	1 of 1	SSE/45.1	87.7 / -4.13	CONTRACTOR 16 QUEEN ST. EAST (N.O.S.) TORONTO CITY ON	SPL

Ref No: 97745
Site No:
Incident Dt: 3/24/1994
Year:
Incident Cause: PIPE/HOSE LEAK
Incident Event:
Contaminant Code:
Contaminant Name:
Contaminant Limit 1:
Contam Limit Freq 1:

Discharger Report:
Material Group:
Client Type:
Sector Type:
Source Type:
Nearest Watercourse:
Site Name:
Site Address:
Site District Office:
Site County/District:

Contaminant UN No 1:		**Site Postal Code:**	
Contaminant Qty:		**Site Region:**	
Environment Impact:	CONFIRMED	**Site Municipality:**	1106
Nature of Impact:	Soil contamination	**Site Lot:**	
Receiving Medium:	LAND	**Site Conc:**	
Receiving Env:		**Northing:**	
Health/Env Conseq:		**Easting:**	
MOE Response:		**Site Geo Ref Accu:**	
Dt MOE Arvl on Scn:		**Site Geo Ref Meth:**	
MOE Reported Dt:	3/24/1994	**Site Map Datum:**	
Dt Document Closed:			
SAC Action Class:			
Incident Reason:	DAMAGE BY MOVING EQUIPMENT		
Incident Summary:	DELSAN DEMOLITON - 500 L OF FURNACE OIL TO GROUND AND BUILDING		

149	1 of 5	NNW/45.8	99.9 / 8.01	**PRINTING HOUSE LTD., THE** **19 COLLEGE STREET** **TORONTO ON M5G 2B3**	GEN

Generator No.:	ON1855526	**PO Box No.:**	
Status:		**Country:**	
Approval Years:	04	**Choice of Contact:**	
Contam. Facility:		**Co Admin:**	
MHSW Facility:		**Phone No. Admin:**	
SIC Code:			
SIC Description:			

149	2 of 5	NNW/45.8	99.9 / 8.01	**PRINTING HOUSE LTD., THE** **19 COLLEGE STREET** **TORONTO ON M5G 2B3**	GEN

Generator No.:	ON1855526	**PO Box No.:**	
Status:		**Country:**	
Approval Years:	96,97,98,99,00,01,03	**Choice of Contact:**	
Contam. Facility:		**Co Admin:**	
MHSW Facility:		**Phone No. Admin:**	
SIC Code:	2811		
SIC Description:	BUSINESS FORMS PRINT.		

--Details--

Waste Code:	213
Waste Description:	PETROLEUM DISTILLATES
Waste Code:	264
Waste Description:	PHOTOPROCESSING WASTES

149	3 of 5	NNW/45.8	99.9 / 8.01	**PRINTING HOUSE LTD., THE** **19 COLLEGE STREET** **TORONTO ON M5G 2B3**	GEN

Generator No.:	ON1855526	**PO Box No.:**	
Status:		**Country:**	
Approval Years:	02	**Choice of Contact:**	
Contam. Facility:		**Co Admin:**	
MHSW Facility:		**Phone No. Admin:**	
SIC Code:			
SIC Description:			

Map Key	Number of Records	Direction/ Distance (m)	Elev/Diff (m)	Site	DB
149	4 of 5	NNW/45.8	99.9 / 8.01	THE PRINTING HOUSE LTD 19 COLLEGE ST TORONTO ON M5G 2B3	SCT

Established: 1990
Plant Size (ft²): 650
Employment: 3

--Details--
Description: MISCELLANEOUS PUBLISHING
SIC/NAICS Code: 2741

Description: COMMERCIAL PRINTING, LITHOGRAPHIC
SIC/NAICS Code: 2752

Description: COMMERCIAL PRINTING, NOT ELSEWHERE CLASSIFIED
SIC/NAICS Code: 2759

Description: PHOTOCOPYING AND DUPLICATING SERVICES
SIC/NAICS Code: 7334

Map Key	Number of Records	Direction/ Distance (m)	Elev/Diff (m)	Site	DB
149	5 of 5	NNW/45.8	99.9 / 8.01	THE PRINTING HOUSE LTD. 19 College St Toronto ON M5G 2B3	SCT

Established: 1990
Plant Size (ft²): 650
Employment: 4

--Details--
Description: Other Printing
SIC/NAICS Code: 323119

Map Key	Number of Records	Direction/ Distance (m)	Elev/Diff (m)	Site	DB
150	1 of 1	N/46.8	93.3 / 1.44	ON	BORE

Borehole ID:	638112	**Type:**	Borehole
Use:	Geotechnical/Geological Investigation	**Status::**	
Drill Method::	Diamond Drill	**UTM Zone::**	17
Easting::	630535	**Northing::**	4835223
Location Accuracy::		**Orig. Ground Elev m::**	95.1
Elev. Reliability Note::		**DEM Ground Elev m::**	94
Total Depth m::	10.8	**Primary Name::**	
Township::		**Concession::**	
Lot::		**Municipality:**	
Completion Date::	AUG-1967	**Static Water Level::**	-999.9
Primary Water Use::	Not Used	**Sec. Water Use::**	

--Details--

Stratum ID:	218483060	**Top Depth(m):**	0.0
Bottom Depth(m):	1.7	**Stratum Desc:**	FILL,SAND,SILT. AGE GLACIAL.
Stratum ID:	218483061	**Top Depth(m):**	1.7
Bottom Depth(m):	4.1	**Stratum Desc:**	TILL,SILT,GRAVEL, CLAY. BROWN,GLACIAL,VERY DENSE, AGE GLACIAL.
Stratum ID:	218483062	**Top Depth(m):**	4.1
Bottom Depth(m):	9.8	**Stratum Desc:**	CLAY,SILT. GREY,LACUSTRINE,HARD, AGE GLACIAL.

Stratum ID:	218483063	**Top Depth(m):**	9.8
Bottom Depth(m):	10.8	**Stratum Desc:**	SAND,SILT,CLAY,SHALEGREY,GLACIAL,DENSE, AGE GLACIAL. 020 00000009000550280013603500320 0

151 **1 of 1** **N/46.8** **95.5 / 3.63** **ON** **BORE**

Borehole ID:	638054	**Type:**	Borehole
Use:	Geotechnical/Geological Investigation	**Status::**	
Drill Method::	Power auger	**UTM Zone::**	17
Easting::	630475	**Northing::**	4835403
Location Accuracy::		**Orig. Ground Elev m::**	97.5
Elev. Reliability Note::		**DEM Ground Elev m::**	97.5
Total Depth m::	12.8	**Primary Name::**	
Township::		**Concession::**	
Lot::		**Municipality:**	
Completion Date::	OCT-1968	**Static Water Level::**	-999.9
Primary Water Use::	Not Used	**Sec. Water Use::**	

--Details--

Stratum ID:	218482794	**Top Depth(m):**	0.0
Bottom Depth(m):	0.5	**Stratum Desc:**	FILL,SAND,GRAVEL.
Stratum ID:	218482795	**Top Depth(m):**	0.5
Bottom Depth(m):	3.0	**Stratum Desc:**	SAND,SILT. GREY,GLACIAL,DENSE, AGE GLACIAL.
Stratum ID:	218482796	**Top Depth(m):**	3.0
Bottom Depth(m):	6.1	**Stratum Desc:**	TILL,SILT,CLAY, GRAVEL. GREY,GLACIAL,STIFF, AGE GLACIAL.
Stratum ID:	218482797	**Top Depth(m):**	6.1
Bottom Depth(m):	11.6	**Stratum Desc:**	CLAY,SILT. GREY,GLACIAL,HARD,AGE GLACIAL.
Stratum ID:	218482798	**Top Depth(m):**	11.6
Bottom Depth(m):	12.8	**Stratum Desc:**	SAND,CLAY. GREY,GLACIAL,DENSE, AGE GLACIAL. 015 025 020 00015040001

152 **1 of 1** **N/46.9** **93.2 / 1.34** **ON** **BORE**

Borehole ID:	638169	**Type:**	Borehole
Use:	Geotechnical/Geological Investigation	**Status::**	
Drill Method::	Diamond Drill	**UTM Zone::**	17
Easting::	630545	**Northing::**	4835193
Location Accuracy::		**Orig. Ground Elev m::**	94.8
Elev. Reliability Note::		**DEM Ground Elev m::**	93.6
Total Depth m::	10.8	**Primary Name::**	
Township::		**Concession::**	
Lot::		**Municipality:**	
Completion Date::	AUG-1967	**Static Water Level::**	1.1
Primary Water Use::	Not Used	**Sec. Water Use::**	

--Details--

Stratum ID:	218483361	**Top Depth(m):**	0.0
Bottom Depth(m):	1.7	**Stratum Desc:**	FILL,GRAVEL,SILT, SAND. BROWN.

Stratum ID:	218483362	**Top Depth(m):**	1.7
Bottom Depth(m):	4.1	**Stratum Desc:**	TILL,SILT,GRAVEL. GREY,BROWN,GLACIAL,VERY DENSE,AGE GLACIAL, WATER STABLE AT 307.6 FEET.
Stratum ID:	218483363	**Top Depth(m):**	4.1
Bottom Depth(m):	10.1	**Stratum Desc:**	CLAY,SILT. GREY,LACUSTRINE,HARD, AGE GLACIAL.
Stratum ID:	218483364	**Top Depth(m):**	10.1
Bottom Depth(m):	10.8	**Stratum Desc:**	SAND,SILT,CLAY. GREY,GLACIAL,VERY DENSE, AGE GLACIAL. 017 0000000800055035001340600033 0

---

153 *1 of 1* *NNE/47.1* *93.2 / 1.36* *ON* **BORE**

Borehole ID:	638044	**Type:**	Borehole
Use:	Geotechnical/Geological Investigation	**Status::**	
Drill Method::	Power auger	**UTM Zone::**	17
Easting::	630565	**Northing::**	4835133
Location Accuracy::		**Orig. Ground Elev m::**	93.8
Elev. Reliability Note::		**DEM Ground Elev m::**	92.6
Total Depth m::	12.2	**Primary Name::**	
Township::		**Concession::**	
Lot::		**Municipality:**	
Completion Date::	AUG-1967	**Static Water Level::**	1
Primary Water Use::	Not Used	**Sec. Water Use::**	

--Details--

Stratum ID:	218482743	**Top Depth(m):**	0.0
Bottom Depth(m):	1.5	**Stratum Desc:**	FILL,GRAVEL,SILT. BROWN,COMPACT.
Stratum ID:	218482744	**Top Depth(m):**	1.5
Bottom Depth(m):	5.2	**Stratum Desc:**	TILL,SILT,CLAY. GREY,GLACIAL,STIFF, AGE GLACIAL, WATER STABLE AT 304.5 FEET.
Stratum ID:	218482745	**Top Depth(m):**	5.2
Bottom Depth(m):	9.1	**Stratum Desc:**	CLAY,SILT. GREY,GLACIAL,HARD,AGE GLACIAL.
Stratum ID:	218482746	**Top Depth(m):**	9.1
Bottom Depth(m):	12.2	**Stratum Desc:**	SAND,SILT,CLAY. GLACIAL,DENSE,AGE GLACIAL. 015 020 0000001000050020001700400 0

---

154 *1 of 1* *N/47.5* *93.4 / 1.58* ***Canada Life Assurance Co***
11 Gerrard St E
Toronto ON M5B 1G8 **TANK**

Permit Date:	5/18/1934
Permit Type:	BP A51160
User Type:	Life insurance
Installation Type:	gasoline tank
Installation Size:	
Installation Config.:	gasoline tank
No. Tanks Installed:	1
Units of Measure:	
Value/Tank ($):	250
Capacity(gal):	
Reference:	CTA Building Permits
Location Desc:	11 Gerrard St E

Map Key	Number of Records	Direction/ Distance (m)	Elev/Diff (m)	Site	DB

155 | **1 of 1** | **WSW/47.5** | **90.8 / -1.02** | **ON** | **WWIS**

Well ID:	7244649	**Data Entry Status:**	Yes
Construction Date:		**Data Src:**	
Primary Water Use:		**Date Received:**	7/14/2015
Sec. Water Use:		**Selected Flag:**	Yes
Final Well Status:		**Abandonment Rec:**	
Water Type:		**Contractor:**	6032
Casing Material:		**Form Version:**	8
Audit No:	C20063	**Owner:**	
Tag:	A159823	**Street Name:**	
Construction Method:		**County:**	YORK
Elevation (m):		**Municipality:**	TORONTO CITY
Elevation Reliability:		**Site Info:**	
Depth to Bedrock:		**Lot:**	
Well Depth:		**Concession:**	
Overburden/Bedrock:		**Concession Name:**	
Pump Rate:		**Easting NAD83:**	
Static Water Level:		**Northing NAD83:**	
Flowing (Y/N):		**Zone:**	
Flow Rate:		**UTM Reliability:**	
Clear/Cloudy:			

Bore Hole Information

Bore Hole ID:	1005498317	**Elevation:**	92.95
DP2BR:		**Elevrc:**	
Spatial Status:		**Zone:**	17
Code OB:		**East83:**	630472
Code OB Desc:		**Org CS:**	UTM83
Open Hole:		**North83:**	4835049
Cluster Kind:		**UTMRC:**	4
Date Completed:	23-MAY-15	**UTMRC Desc:**	margin of error : 30 m - 100 m
Remarks:		**Location Method:**	wwr
Elevrc Desc:			
Location Source Date:			
Improvement Location Source:			
Improvement Location Method:			
Source Revision Comment:			
Supplier Comment:			

156 | **1 of 24** | **SSE/47.7** | **86.8 / -5.01** | **CPPIB US RE-4, INC.**
1 QUEEN ST E
TORONTO ON M5C 2W5 | **EASR**

Approval No:	R-002-5432850062	**SWP Area Name:**	
Status:	REGISTERED	**MOE District:**	
Date:	2014-07-18	**City:**	TORONTO
Record Type:	EASR	**Latitude:**	43.65222222
Link Source:	MOFA	**Longitude:**	79.37861111
Full Address:			
Project Type:	Standby Power System		
Approval Type:	EASR-Standby Power System		
Full PDF Link:	http://www.accessenvironment.ene.gov.on.ca/AEWeb/ae/ViewDocument.action?documentRefID=9517		

156 | **2 of 24** | **SSE/47.7** | **86.8 / -5.01** | **CPPIB US RE-4, INC.**
One Queen Street East
Toronto ON M5C-2W5 | **GEN**

Generator No.:	ON9715620	***PO Box No.:***	
Status:		***Country:***	Canada
Approval Years:	2016	***Choice of Contact:***	CO_OFFICIAL
Contam. Facility:	No	***Co Admin:***	
MHSW Facility:	No	***Phone No. Admin:***	
SIC Code:	531390		
SIC Description:	OTHER ACTIVITIES RELATED TO REAL ESTATE		

--Details--

Waste Code: 146
Waste Description: OTHER SPECIFIED INORGANICS

Waste Code: 122
Waste Description: ALKALINE WASTES - OTHER METALS

Waste Code: 145
Waste Description: PAINT/PIGMENT/COATING RESIDUES

Waste Code: 252
Waste Description: WASTE OILS & LUBRICANTS

Waste Code: 148
Waste Description: INORGANIC LABORATORY CHEMICALS

Waste Code: 263
Waste Description: ORGANIC LABORATORY CHEMICALS

Waste Code: 221
Waste Description: LIGHT FUELS

Waste Code: 112
Waste Description: ACID WASTE - HEAVY METALS

---

156 ***3 of 24*** ***SSE/47.7*** ***86.8 / -5.01*** ***CPPIB US RE-4, INC.***
One Queen Street East
Toronto ON M5C-2W5 ***GEN***

Generator No.:	ON9715620	***PO Box No.:***	
Status:		***Country:***	Canada
Approval Years:	2014	***Choice of Contact:***	CO_OFFICIAL
Contam. Facility:	No	***Co Admin:***	
MHSW Facility:	No	***Phone No. Admin:***	
SIC Code:	531390		
SIC Description:	OTHER ACTIVITIES RELATED TO REAL ESTATE		

--Details--

Waste Code: 122
Waste Description: ALKALINE WASTES - OTHER METALS

Waste Code: 263
Waste Description: ORGANIC LABORATORY CHEMICALS

Waste Code: 252
Waste Description: WASTE OILS & LUBRICANTS

Waste Code: 221
Waste Description: LIGHT FUELS

Waste Code: 112
Waste Description: ACID WASTE - HEAVY METALS

Waste Code: 146

Waste Description: OTHER SPECIFIED INORGANICS

Waste Code: 148
Waste Description: INORGANIC LABORATORY CHEMICALS

Waste Code: 145
Waste Description: PAINT/PIGMENT/COATING RESIDUES

---

156 | **4 of 24** | **SSE/47.7** | **86.8 / -5.01** | **CPPIB US RE-4, INC.**
One Queen Street East
Toronto ON M5C-2W5 | **GEN**

Generator No.: ON9715620
Status:
Approval Years: 2015
Contam. Facility: No
MHSW Facility: No
SIC Code: 531390
SIC Description: OTHER ACTIVITIES RELATED TO REAL ESTATE

PO Box No.:
Country: Canada
Choice of Contact: CO_OFFICIAL
Co Admin:
Phone No. Admin:

--Details--
Waste Code: 145
Waste Description: PAINT/PIGMENT/COATING RESIDUES

Waste Code: 146
Waste Description: OTHER SPECIFIED INORGANICS

Waste Code: 112
Waste Description: ACID WASTE - HEAVY METALS

Waste Code: 263
Waste Description: ORGANIC LABORATORY CHEMICALS

Waste Code: 252
Waste Description: WASTE OILS & LUBRICANTS

Waste Code: 148
Waste Description: INORGANIC LABORATORY CHEMICALS

Waste Code: 221
Waste Description: LIGHT FUELS

Waste Code: 122
Waste Description: ALKALINE WASTES - OTHER METALS

---

156 | **5 of 24** | **SSE/47.7** | **86.8 / -5.01** | **OPB Reality Inc.**
One Queen Street East
Toronto ON | **GEN**

Generator No.: ON9715620
Status:
Approval Years: 2009
Contam. Facility:
MHSW Facility:
SIC Code: 531390
SIC Description: Other Activities Related to Real Estate

PO Box No.:
Country:
Choice of Contact:
Co Admin:
Phone No. Admin:

--Details--
Waste Code: 122
Waste Description: ALKALINE WASTES - OTHER METALS

Waste Code: 145
Waste Description: PAINT/PIGMENT/COATING RESIDUES

Waste Code: 146
Waste Description: OTHER SPECIFIED INORGANICS

Waste Code: 148
Waste Description: INORGANIC LABORATORY CHEMICALS

Waste Code: 221
Waste Description: LIGHT FUELS

Waste Code: 252
Waste Description: WASTE OILS & LUBRICANTS

Waste Code: 263
Waste Description: ORGANIC LABORATORY CHEMICALS

Waste Code: 112
Waste Description: ACID WASTE - HEAVY METALS

156	6 of 24	SSE/47.7	86.8 / -5.01	CPPIB US RE-4, INC. One Queen Street East Toronto ON	GEN

Generator No.: ON9715620
Status:
Approval Years: 2013
Contam. Facility:
MHSW Facility:
SIC Code: 531390
SIC Description: OTHER ACTIVITIES RELATED TO REAL ESTATE

PO Box No.:
Country:
Choice of Contact:
Co Admin:
Phone No. Admin:

--Details--
Waste Code: 221
Waste Description: LIGHT FUELS

Waste Code: 146
Waste Description: OTHER SPECIFIED INORGANICS

Waste Code: 122
Waste Description: ALKALINE WASTES - OTHER METALS

Waste Code: 112
Waste Description: ACID WASTE - HEAVY METALS

Waste Code: 148
Waste Description: INORGANIC LABORATORY CHEMICALS

Waste Code: 145
Waste Description: PAINT/PIGMENT/COATING RESIDUES

Waste Code: 263
Waste Description: ORGANIC LABORATORY CHEMICALS

Waste Code: 252
Waste Description: WASTE OILS & LUBRICANTS

156	7 of 24	SSE/47.7	86.8 / -5.01	OPB Reality Inc. One Queen Street East Toronto ON	GEN

Generator No.: ON9715620
Status:
Approval Years: 2012
Contam. Facility:
MHSW Facility:
SIC Code: 531390
SIC Description: Other Activities Related to Real Estate

PO Box No.:
Country:
Choice of Contact:
Co Admin:
Phone No. Admin:

--Details--

Waste Code: 252
Waste Description: WASTE OILS & LUBRICANTS

Waste Code: 112
Waste Description: ACID WASTE - HEAVY METALS

Waste Code: 263
Waste Description: ORGANIC LABORATORY CHEMICALS

Waste Code: 122
Waste Description: ALKALINE WASTES - OTHER METALS

Waste Code: 148
Waste Description: INORGANIC LABORATORY CHEMICALS

Waste Code: 221
Waste Description: LIGHT FUELS

Waste Code: 146
Waste Description: OTHER SPECIFIED INORGANICS

Waste Code: 145
Waste Description: PAINT/PIGMENT/COATING RESIDUES

156	8 of 24	SSE/47.7	86.8 / -5.01	OPB Reality Inc. One Queen Street East Toronto ON	GEN

Generator No.: ON9715620
Status:
Approval Years: 2010
Contam. Facility:
MHSW Facility:
SIC Code: 531390
SIC Description: Other Activities Related to Real Estate

PO Box No.:
Country:
Choice of Contact:
Co Admin:
Phone No. Admin:

--Details--

Waste Code: 148
Waste Description: INORGANIC LABORATORY CHEMICALS

Waste Code: 252
Waste Description: WASTE OILS & LUBRICANTS

Waste Code: 146
Waste Description: OTHER SPECIFIED INORGANICS

Waste Code: 122
Waste Description: ALKALINE WASTES - OTHER METALS

Waste Code: 112
Waste Description: ACID WASTE - HEAVY METALS

Waste Code: 263
Waste Description: ORGANIC LABORATORY CHEMICALS

Waste Code: 145
Waste Description: PAINT/PIGMENT/COATING RESIDUES

Waste Code: 221
Waste Description: LIGHT FUELS

---

156 | **9 of 24** | **SSE/47.7** | **86.8 / -5.01** | **PHOTOTEXT SERVICES INCORPORATED 31-831**
#1 QUEEN STREET EAST
TORONTO ON M5C 2X9 | **GEN**

Generator No.: ON1717600
Status:
Approval Years: 94,95
Contam. Facility:
MHSW Facility:
SIC Code: 6571
SIC Description: CAMERA/PHOTO. SUPPLY

PO Box No.:
Country:
Choice of Contact:
Co Admin:
Phone No. Admin:

--Details--
Waste Code: 264
Waste Description: PHOTOPROCESSING WASTES

---

156 | **10 of 24** | **SSE/47.7** | **86.8 / -5.01** | **BRAMALEA LIMITED 05-763**
ONE QUEEN STREET EAST
TORONTO ON M5C 2X9 | **GEN**

Generator No.: ON1135007
Status:
Approval Years: 92,93,94,95,96,97,98
Contam. Facility:
MHSW Facility:
SIC Code: 7512
SIC Description: NON-RES. BLDG. OPER.

PO Box No.:
Country:
Choice of Contact:
Co Admin:
Phone No. Admin:

--Details--
Waste Code: 145
Waste Description: PAINT/PIGMENT/COATING RESIDUES

Waste Code: 213
Waste Description: PETROLEUM DISTILLATES

Waste Code: 252
Waste Description: WASTE OILS & LUBRICANTS

---

156 | **11 of 24** | **SSE/47.7** | **86.8 / -5.01** | **20 VIC Management Inc.**
1 Queen Street East, Suite 1925
Toronto ON M5C 2W5 | **GEN**

Generator No.: ON9327165
Status:
Approval Years: 2016
Contam. Facility: No
MHSW Facility: No
SIC Code: 531310
SIC Description: REAL ESTATE PROPERTY MANAGERS

PO Box No.:
Country: Canada
Choice of Contact: CO_OFFICIAL
Co Admin:
Phone No. Admin:

--Details--
Waste Code: 252
Waste Description: WASTE OILS & LUBRICANTS

---

156 | **12 of 24** | **SSE/47.7** | **86.8 / -5.01** | **OPB Reality Inc.**
One Queen Street East
Toronto ON | **GEN**

Generator No.: ON9715620
Status:
Approval Years: 2011
Contam. Facility:
MHSW Facility:
SIC Code: 531390
SIC Description: Other Activities Related to Real Estate

PO Box No.:
Country:
Choice of Contact:
Co Admin:
Phone No. Admin:

--Details--
Waste Code: 146
Waste Description: OTHER SPECIFIED INORGANICS

Waste Code: 148
Waste Description: INORGANIC LABORATORY CHEMICALS

Waste Code: 145
Waste Description: PAINT/PIGMENT/COATING RESIDUES

Waste Code: 122
Waste Description: ALKALINE WASTES - OTHER METALS

Waste Code: 252
Waste Description: WASTE OILS & LUBRICANTS

Waste Code: 112
Waste Description: ACID WASTE - HEAVY METALS

Waste Code: 221
Waste Description: LIGHT FUELS

Waste Code: 263
Waste Description: ORGANIC LABORATORY CHEMICALS

---

156 | **13 of 24** | **SSE/47.7** | **86.8 / -5.01** | **Dawson Dental Centres**
1 Queen Street E. 32101
Toronto ON M5C2W5 | **GEN**

Generator No.: ON8087311
Status:
Approval Years: 2016
Contam. Facility: No
MHSW Facility: No
SIC Code: 621210
SIC Description: OFFICES OF DENTISTS

PO Box No.:
Country: Canada
Choice of Contact: CO_OFFICIAL
Co Admin: margo borowiec
Phone No. Admin: 416 364 6464 Ext.

--Details--
Waste Code: 312
Waste Description: PATHOLOGICAL WASTES

Map Key	Number of Records	Direction/ Distance (m)	Elev/Diff (m)	Site	DB
156	14 of 24	SSE/47.7	86.8 / -5.01	Dawson Dental Centres 1 Queen Street E. 32101 Toronto ON M5C2W5	GEN

Generator No.:	ON8087311	**PO Box No.:**	
Status:		**Country:**	Canada
Approval Years:	2015	**Choice of Contact:**	CO_OFFICIAL
Contam. Facility:	No	**Co Admin:**	margo borowiec
MHSW Facility:	No	**Phone No. Admin:**	416 364 6464 Ext.
SIC Code:	621210		
SIC Description:	OFFICES OF DENTISTS		

--Details--

Waste Code: 312
Waste Description: PATHOLOGICAL WASTES

Map Key	Number of Records	Direction/ Distance (m)	Elev/Diff (m)	Site	DB
156	15 of 24	SSE/47.7	86.8 / -5.01	OPB Reality Inc. One Queen Street East Toronto ON	GEN

Generator No.:	ON9715620	**PO Box No.:**	
Status:		**Country:**	
Approval Years:	03,04,05,06,07,08	**Choice of Contact:**	
Contam. Facility:		**Co Admin:**	
MHSW Facility:		**Phone No. Admin:**	
SIC Code:	531390		
SIC Description:	Other Activities Related to Real Estate		

--Details--

Waste Code: 251
Waste Description: OIL SKIMMINGS & SLUDGES

Waste Code: 122
Waste Description: ALKALINE WASTES - OTHER METALS

Waste Code: 112
Waste Description: ACID WASTE - HEAVY METALS

Waste Code: 145
Waste Description: PAINT/PIGMENT/COATING RESIDUES

Waste Code: 146
Waste Description: OTHER SPECIFIED INORGANICS

Waste Code: 148
Waste Description: INORGANIC LABORATORY CHEMICALS

Waste Code: 221
Waste Description: LIGHT FUELS

Waste Code: 252
Waste Description: WASTE OILS & LUBRICANTS

Waste Code: 263
Waste Description: ORGANIC LABORATORY CHEMICALS

Map Key	Number of Records	Direction/ Distance (m)	Elev/Diff (m)	Site	DB
156	16 of 24	SSE/47.7	86.8 / -5.01	PHOTOTEXT SERVICES INCORPORATED 31-831 1 QUEEN STREET EAST TORONTO ON M5C 2X9	GEN

Generator No.: ON1717600
Status:
Approval Years: 93,96,97,98
Contam. Facility:
MHSW Facility:
SIC Code: 6571
SIC Description: CAMERA/PHOTO. SUPPLY

PO Box No.:
Country:
Choice of Contact:
Co Admin:
Phone No. Admin:

--Details--
Waste Code: 264
Waste Description: PHOTOPROCESSING WASTES

156	17 of 24	SSE/47.7	86.8 / -5.01	Queen Street Dental Care 1 Queen Street East, Suite 2101 Toronto ON M5C 2W5	GEN

Generator No.: ON4400652
Status:
Approval Years: 2011
Contam. Facility:
MHSW Facility:
SIC Code: 621390
SIC Description: Offices of All Other Health Practitioners

PO Box No.:
Country:
Choice of Contact:
Co Admin:
Phone No. Admin:

--Details--
Waste Code: 312
Waste Description: PATHOLOGICAL WASTES

156	18 of 24	SSE/47.7	86.8 / -5.01	Queen Street Dental Care 1 Queen Street East, Suite 2101 Toronto ON M5C 2W5	GEN

Generator No.: ON4400652
Status:
Approval Years: 2010
Contam. Facility:
MHSW Facility:
SIC Code: 621390
SIC Description: Offices of All Other Health Practitioners

PO Box No.:
Country:
Choice of Contact:
Co Admin:
Phone No. Admin:

--Details--
Waste Code: 312
Waste Description: PATHOLOGICAL WASTES

156	19 of 24	SSE/47.7	86.8 / -5.01	20 Vic Management Inc. One Queen Street East Suite 1925 Toronto ON M5C 2W5	GEN

Generator No.: ON9239988
Status:
Approval Years: 06
Contam. Facility:
MHSW Facility:
SIC Code: 531310
SIC Description: Real Estate Property Managers

PO Box No.:
Country:
Choice of Contact:
Co Admin:
Phone No. Admin:

--Details--

Map Key	Number of Records	Direction/ Distance (m)	Elev/Diff (m)	Site	DB

Waste Code: 251
Waste Description: OIL SKIMMINGS & SLUDGES

Map Key	Number of Records	Direction/ Distance (m)	Elev/Diff (m)	Site	DB
156	20 of 24	SSE/47.7	86.8 / -5.01	**Dawson Dental Centres** **1 Queen Street E. 32101** **Toronto ON M5C2W5**	GEN

Generator No.: ON8087311
Status: Registered
Approval Years: As of Dec 2017
Contam. Facility:
MHSW Facility:
SIC Code:
SIC Description:

PO Box No.:
Country: Canada
Choice of Contact:
Co Admin:
Phone No. Admin:

--Details--
Waste Code: 312 P
Waste Description: Pathological wastes

Map Key	Number of Records	Direction/ Distance (m)	Elev/Diff (m)	Site	DB
156	21 of 24	SSE/47.7	86.8 / -5.01	**The Printing House Ltd.** **1 Queen St E** **Toronto ON M5C 2X9**	SCT

Established:
Plant Size (ft²):
Employment: 6

--Details--
Description: Commercial Screen Printing
SIC/NAICS Code: 323113

Description: Quick Printing
SIC/NAICS Code: 323114

Description: Digital Printing
SIC/NAICS Code: 323115

Description: Other Printing
SIC/NAICS Code: 323119

Map Key	Number of Records	Direction/ Distance (m)	Elev/Diff (m)	Site	DB
156	22 of 24	SSE/47.7	86.8 / -5.01	**INTERNATIONAL COMFORT PRODUCTS** **1 QUEEN ST E SUITE 1820** **TORONTO ON M5C 2W5**	SCT

Established: 1990
Plant Size (ft²): 1500000
Employment: 3

--Details--
Description: AIR-CONDITIONING AND WARM AIR HEATING EQUIPMENT, AND COMMERCIAL AND INDUSTRIAL REFRIGERATION
SIC/NAICS Code: 3585

Map Key	Number of Records	Direction/ Distance (m)	Elev/Diff (m)	Site	DB
156	23 of 24	SSE/47.7	86.8 / -5.01	**TPH The Printing House Limited** **1 Queen St E** **Toronto ON M5C 2W5**	SCT

Established: 01-JUL-61
Plant Size (ft²): 800
Employment:

--Details--
Description: Digital Printing
SIC/NAICS Code: 323115

Description: Other Printing
SIC/NAICS Code: 323119

Description: Other Printing
SIC/NAICS Code: 323119

Description: Quick Printing
SIC/NAICS Code: 323114

156	24 of 24	SSE/47.7	86.8 / -5.01	THE PRINTING HOUSE LTD 1 QUEEN ST E CONCOURSE LEVEL TORONTO ON M5C 2W5	SCT

Established: 1984
Plant Size (ft²): 0
Employment: 4

--Details--
Description: MISCELLANEOUS PUBLISHING
SIC/NAICS Code: 2741

Description: COMMERCIAL PRINTING, LITHOGRAPHIC
SIC/NAICS Code: 2752

Description: COMMERCIAL PRINTING, NOT ELSEWHERE CLASSIFIED
SIC/NAICS Code: 2759

Description: PHOTOCOPYING AND DUPLICATING SERVICES
SIC/NAICS Code: 7334

157	1 of 1	NW/48.7	89.9 / -1.99	Toronto ON	WWIS

Well ID:	7270456	**Data Entry Status:**	
Construction Date:		**Data Src:**	
Primary Water Use:	Monitoring	**Date Received:**	9/5/2016
Sec. Water Use:		**Selected Flag:**	Yes
Final Well Status:	Observation Wells	**Abandonment Rec:**	
Water Type:		**Contractor:**	6032
Casing Material:		**Form Version:**	7
Audit No:	Z206928	**Owner:**	
Tag:	A181516	**Street Name:**	8 ELM STREET
Construction Method:		**County:**	YORK
Elevation (m):		**Municipality:**	TORONTO CITY
Elevation Reliability:		**Site Info:**	
Depth to Bedrock:		**Lot:**	
Well Depth:		**Concession:**	
Overburden/Bedrock:		**Concession Name:**	
Pump Rate:		**Easting NAD83:**	
Static Water Level:		**Northing NAD83:**	
Flowing (Y/N):		**Zone:**	
Flow Rate:		**UTM Reliability:**	

Clear/Cloudy:

Bore Hole Information

Bore Hole ID:	1006230571	***Elevation:***	94.05
DP2BR:		***Elevrc:***	
Spatial Status:		***Zone:***	17
Code OB:		***East83:***	630432
Code OB Desc:		***Org CS:***	UTM83
Open Hole:		***North83:***	4835167
Cluster Kind:		***UTMRC:***	4
Date Completed:	14-APR-16	***UTMRC Desc:***	margin of error : 30 m - 100 m
Remarks:		***Location Method:***	wwr
Elevrc Desc:			
Location Source Date:			
Improvement Location Source:			
Improvement Location Method:			
Source Revision Comment:			
Supplier Comment:			

Overburden and Bedrock Materials Interval

Formation ID:	1006268331
Layer:	1
Color:	6
General Color:	BROWN
Mat1:	28
Most Common Material:	SAND
Mat2:	11
Other Materials:	GRAVEL
Mat3:	66
Other Materials:	DENSE
Formation Top Depth:	0
Formation End Depth:	5
Formation End Depth UOM:	ft

Formation ID:	1006268334
Layer:	4
Color:	2
General Color:	GREY
Mat1:	06
Most Common Material:	SILT
Mat2:	05
Other Materials:	CLAY
Mat3:	15
Other Materials:	LIMESTONE
Formation Top Depth:	40
Formation End Depth:	50
Formation End Depth UOM:	ft

Formation ID:	1006268332
Layer:	2
Color:	2
General Color:	GREY
Mat1:	06
Most Common Material:	SILT
Mat2:	05
Other Materials:	CLAY
Mat3:	66
Other Materials:	DENSE
Formation Top Depth:	5
Formation End Depth:	20
Formation End Depth UOM:	ft

Formation ID:	1006268333
Layer:	3
Color:	2
General Color:	GREY
Mat1:	06
Most Common Material:	SILT
Mat2:	05
Other Materials:	CLAY
Mat3:	85
Other Materials:	SOFT
Formation Top Depth:	20
Formation End Depth:	40
Formation End Depth UOM:	ft

Annular Space/Abandonment Sealing Record

Plug ID:	1006268341
Layer:	1
Plug From:	0
Plug To:	1
Plug Depth UOM:	ft

Plug ID:	1006268342
Layer:	2
Plug From:	1
Plug To:	25
Plug Depth UOM:	ft

Method of Construction & Well Use

Method Construction ID:	1006268340
Method Construction Code:	6
Method Construction:	Boring
Other Method Construction:	

Pipe Information

Pipe ID:	1006268330
Casing No:	0
Comment:	
Alt Name:	

Construction Record - Casing

Casing ID:	1006268337
Layer:	1
Material:	5
Open Hole or Material:	PLASTIC
Depth From:	0
Depth To:	40
Casing Diameter:	2
Casing Diameter UOM:	inch
Casing Depth UOM:	ft

Construction Record - Screen

Screen ID:	1006268338
Layer:	1
Slot:	

Screen Top Depth:	40
Screen End Depth:	50
Screen Material:	5
Screen Depth UOM:	ft
Screen Diameter UOM:	inch
Screen Diameter:	2

Water Details

Water ID:	1006268336
Layer:	
Kind Code:	
Kind:	
Water Found Depth:	
Water Found Depth UOM:	ft

Hole Diameter

Hole ID:	1006268335
Diameter:	5
Depth From:	0
Depth To:	50
Hole Depth UOM:	ft
Hole Diameter UOM:	inch

---

158 ***1 of 1*** ***N/49.8*** ***93.6 / 1.78*** ***ON*** ***BORE***

Borehole ID:	638064	**Type:**	Borehole
Use:	Geotechnical/Geological Investigation	**Status::**	
Drill Method::	Power auger	**UTM Zone::**	17
Easting::	630525	**Northing::**	4835263
Location Accuracy::		**Orig. Ground Elev m::**	95.7
Elev. Reliability Note::		**DEM Ground Elev m::**	94.5
Total Depth m::	14	**Primary Name::**	
Township::		**Concession::**	
Lot::		**Municipality:**	
Completion Date::	AUG-1967	**Static Water Level::**	.9
Primary Water Use::	Not Used	**Sec. Water Use::**	

--Details--

Stratum ID:	218482841	**Top Depth(m):**	0.0
Bottom Depth(m):	1.8	**Stratum Desc:**	FILL,GRAVEL,SAND, SILT. COMPACT.
Stratum ID:	218482842	**Top Depth(m):**	1.8
Bottom Depth(m):	4.3	**Stratum Desc:**	TILL,SILT,CLAY, GRAVEL. GREY,GLACIAL,DENSE, AGE GLACIAL, WATER STABLE AT 311.0 FEET.
Stratum ID:	218482843	**Top Depth(m):**	4.3
Bottom Depth(m):	9.8	**Stratum Desc:**	CLAY,SILT. GREY,GLACIAL,STIFF, AGE GLACIAL.
Stratum ID:	218482844	**Top Depth(m):**	9.8
Bottom Depth(m):	14.0	**Stratum Desc:**	SAND,SILT,CLAY. GREY,GLACIAL,DENSE, AGE GLACIAL. 017 014020028 020 000600

---

159 ***1 of 1*** ***NNE/50.1*** ***93.6 / 1.77*** ***ON*** ***BORE***

Borehole ID:	638042	**Type:**	Borehole
Use:	Geotechnical/Geological Investigation	**Status::**	
Drill Method::	Power auger	**UTM Zone::**	17
Easting::	630555	**Northing::**	4835173
Location Accuracy::		**Orig. Ground Elev m::**	94.8
Elev. Reliability Note::		**DEM Ground Elev m::**	93.3
Total Depth m::	10.7	**Primary Name::**	
Township::		**Concession::**	
Lot::		**Municipality:**	
Completion Date::	AUG-1967	**Static Water Level::**	1
Primary Water Use::	Not Used	**Sec. Water Use::**	

--Details--

Stratum ID:	218482735	**Top Depth(m):**	0.0
Bottom Depth(m):	1.5	**Stratum Desc:**	FILL,SAND,SILT, GRAVEL. BROWN,COMPACT.
Stratum ID:	218482736	**Top Depth(m):**	1.5
Bottom Depth(m):	4.6	**Stratum Desc:**	TILL,SILT,GRAVEL. BROWN,GLACIAL,VERY DENSE, AGE GLACIAL, WATER STABLE AT 307.8 FEET.
Stratum ID:	218482737	**Top Depth(m):**	4.6
Bottom Depth(m):	10.1	**Stratum Desc:**	CLAY,SILT. GREY,GLACIAL,HARD,LENSES, AGE GLACIAL.
Stratum ID:	218482738	**Top Depth(m):**	10.1
Bottom Depth(m):	10.7	**Stratum Desc:**	SAND-FINE TO MEDIUM,SILT,CLAY. GREY,GLACIAL,VERY DENSE, AGE GLACIAL. 017 00000010000500

---

160 ***1 of 2*** ***SSW/51.2*** ***90.8 / -1.03*** ***Kirk & MacLacklan***
36 Dundas St W
Toronto ON M5G 2C2 ***TANK***

Permit Date:	5/9/1931
Permit Type:	BP A36813
User Type:	
Installation Type:	tank: fuel oil?
Installation Size:	
Installation Config.:	1 x tank [fuel oil?]
No. Tanks Installed:	1
Units of Measure:	
Value/Tank ($):	150
Capacity(gal):	
Reference:	CTA Building permits
Location Desc:	36-48 Dundas St W

---

160 ***2 of 2*** ***SSW/51.2*** ***90.8 / -1.03*** ***Kirk & MacLacklan***
36 Dundas St W
Toronto ON M5G 2C2 ***TANK***

Permit Date:	1930
Permit Type:	BP A32204
User Type:	
Installation Type:	Gasoline tank
Installation Size:	
Installation Config.:	1 x gasoline tank
No. Tanks Installed:	1
Units of Measure:	
Value/Tank ($):	200
Capacity(gal):	

Map Key	Number of Records	Direction/ Distance (m)	Elev/Diff (m)	Site	DB

Reference: CTA Building permits
Location Desc: 36-44 Dundas St W

161	1 of 6	NNW/51.3	99.9 / 8.01	Ministry of Community Safety and Correctional Services 21 College Street Toronto ON	CA

Certificate #: 2390-6SRPEQ
Application Year: 2006
Issue Date: 8/22/2006
Approval Type: Air
Status: Approved
Application Type:
Client Name::
Client Address::
Client City::
Client Postal Code::
Project Description::
Contaminants::
Emission Control::

161	2 of 6	NNW/51.3	99.9 / 8.01	The Toronto-Dominion Bank 21 College Street, 5th Floor Toronto ON	CA

Certificate #: 2969-6BWHZK
Application Year: 2005
Issue Date: 5/20/2005
Approval Type: Air
Status: Approved
Application Type:
Client Name::
Client Address::
Client City::
Client Postal Code::
Project Description::
Contaminants::
Emission Control::

161	3 of 6	NNW/51.3	99.9 / 8.01	The Toronto-Dominion Bank 21 College Street, 5th Floor Toronto Ontario M9V 1H5 Toronto ON	EBR

Company Name: The Toronto-Dominion Bank
EBR Registry No.: IA04E1743
Ministry Ref. No.: 2412-67FKQM
Notice Type: Instrument Decision
Notice Date: October 24, 2006
Proposal Date: December 14, 2004
Year: 2004
Proponent Address: 100 Wellington St. West, 30th Floor, Toronto Ontario, M5K 1A2
Instrument Type: (EPA s. 9) - Approval for discharge into the natural environment other than water (i.e. Air)
Location Other:

Location:

21 College Street, 5th Floor Toronto Ontario M9V 1H5 Toronto

Map Key	Number of Records	Direction/ Distance (m)	Elev/Diff (m)	Site	DB

161	4 of 6	NNW/51.3	99.9 / 8.01	TORONTO DOMINION BANK TD BANK CENTRAL COMPUTING FACILITY TD CENTRE, 21 COLLEGE STREET TORONTO ON M5G 2B3	GEN

Generator No.: ON0872501
Status:
Approval Years: 99,00,01
Contam. Facility:
MHSW Facility:
SIC Code: 7021
SIC Description: CHARTERED BANK

PO Box No.:
Country:
Choice of Contact:
Co Admin:
Phone No. Admin:

--Details--
Waste Code: 264
Waste Description: PHOTOPROCESSING WASTES

161	5 of 6	NNW/51.3	99.9 / 8.01	TORONTO DOMINION BANK TD BANK CENTRAL COMPUTING FACILITY 21 COLLEGE ST. BOX 1 TD CENTRE TORONTO ON M5G 2B3	GEN

Generator No.: ON0872501
Status:
Approval Years: 86,87,88,89,90,92,93,97,98
Contam. Facility:
MHSW Facility:
SIC Code: 0000
SIC Description: *** NOT DEFINED ***

PO Box No.:
Country:
Choice of Contact:
Co Admin:
Phone No. Admin:

--Details--
Waste Code: 264
Waste Description: PHOTOPROCESSING WASTES

161	6 of 6	NNW/51.3	99.9 / 8.01	TORONTO DOMINION BANK 38-327 TD BANK CENTRAL COMPUTING FACILITY 21 COLLEGE ST. BOX 1 TD CENTRE TORONTO ON M5G 2B3	GEN

Generator No.: ON0872501
Status:
Approval Years: 94,95,96
Contam. Facility:
MHSW Facility:
SIC Code: 7021
SIC Description: CHARTERED BANK

PO Box No.:
Country:
Choice of Contact:
Co Admin:
Phone No. Admin:

--Details--
Waste Code: 264
Waste Description: PHOTOPROCESSING WASTES

162	1 of 11	S/51.6	91.0 / -0.84	Her Majesty the Queen in Right of Ontario as Represented by the Minister of Fina 1 Dundas St W Toronto ON	CA

Certificate #: 3890-7BJS9Z
Application Year: 2008
Issue Date: 2/5/2008
Approval Type: Air
Status: Approved
Application Type:
Client Name::
Client Address::
Client City::
Client Postal Code::
Project Description::
Contaminants::
Emission Control::

---

162 | **2 of 11** | **S/51.6** | **91.0 / -0.84** | **Her Majesty the Queen in Right of Ontario as Represented by the Minister of Finance 1 Dundas St W Toronto ON M7A 1Y7** | **ECA**

Approval No: 3890-7BJS9Z
Approval Date: 2008-02-05
Status: Approved
Record Type: ECA
Link Source: IDS
Approval Type: ECA-AIR
Project Type: AIR
Address: 1 Dundas St W
Full Address:
Full PDF Link: https://www.accessenvironment.ene.gov.on.ca/instruments/7625-772T7P-14.pdf

SWP Area Name: Toronto
MOE District: Toronto
City: Toronto
Longitude: -79.38099
Latitude: 43.6563529999999

---

162 | **3 of 11** | **S/51.6** | **91.0 / -0.84** | **TORONTO, CORPORATION OF THE CITY OF, 1 DUNDAS ST. WEST STE. 2600 C/O 100 QUEEN ST. W. 23RD FLOOR TORONTO ON M5H 2N2** | **38-681** | **GEN**

Generator No.: ON1631618
Status:
Approval Years: 94,95,96
Contam. Facility:
MHSW Facility:
SIC Code: 8359
SIC Description: OTHER GEN. ADMIN.

PO Box No.:
Country:
Choice of Contact:
Co Admin:
Phone No. Admin:

--Details--
Waste Code: 264
Waste Description: PHOTOPROCESSING WASTES

---

162 | **4 of 11** | **S/51.6** | **91.0 / -0.84** | **TORONTO, CORPORATION OF THE CITY OF 1 DUNDAS STREET WEST SUITE 2600 TORONTO ON M5G 1Z3** | **GEN**

Generator No.: ON1631618
Status:
Approval Years: 92,93,97,98,99,00,01
Contam. Facility:
MHSW Facility:
SIC Code: 8359
SIC Description: OTHER GEN. ADMIN.

PO Box No.:
Country:
Choice of Contact:
Co Admin:
Phone No. Admin:

Map Key	Number of Records	Direction/ Distance (m)	Elev/Diff (m)	Site	DB

--Details--
Waste Code: 264
Waste Description: PHOTOPROCESSING WASTES

162	5 of 11	S/51.6	91.0 / -0.84	Cadillac Fairview Corporation Limited 1 Dundas Street West Toronto ON	GEN

Generator No.: ON4490141
Status:
Approval Years: 2010
Contam. Facility:
MHSW Facility:
SIC Code: 999999
SIC Description:

PO Box No.:
Country:
Choice of Contact:
Co Admin:
Phone No. Admin:

--Details--
Waste Code: 252
Waste Description: WASTE OILS & LUBRICANTS

162	6 of 11	S/51.6	91.0 / -0.84	CANADA POST SUITE 700, YORK DIVISION; 1 DUNDAS STREET DON MILLS POST OFFICE; 169 DONWAY WEST TORONTO ON M5G 2L5	NPCB

Company Code: O4235
Industry: Canada Post Corp
Site Status:
Transaction Date: 2/5/1996
Inspection Date:

162	7 of 11	S/51.6	91.0 / -0.84	CADILLAC FAIRVIEW CORPORATION LTD. 1 DUNDAS STREET TORONTO ON M5G 1Z3	NPCB

Company Code: O0144E
Industry: Other
Site Status:
Transaction Date: 8/31/1993
Inspection Date: 9/15/1987

--Details--
Label:
Serial No.:
PCB Type/Code: Askarel
Location:
Item/State:
No. of Items:
Manufacturer:
Status: In-Use
Contents: 1820.00 L

162	8 of 11	S/51.6	91.0 / -0.84	CADILLAC FAIRVIEW CORPORATION LTD 1 DUNDAS ST W TORONTO ON M5G 1Z3	NPCB

Company Code: O0144E
Industry: OTHER
Site Status: INSPECTED SITES (NON FEDERAL)
Transaction Date: 4/30/1996
Inspection Date: 9/15/1987

--Details--
Label: OR20185
Serial No.: G4657-1
PCB Type/Code: ASKAREL/ASKAREL
Location:
Item/State: TRANSFORMER/FULL
No. of Items: 1
Manufacturer:
Status: IN-USE
Contents: 1820 L

Label: OR20186
Serial No.: G4657-2
PCB Type/Code: ASKAREL/ASKAREL
Location:
Item/State: TRANSFORMER/FULL
No. of Items: 1
Manufacturer:
Status: IN-USE
Contents: 1820 L

Label: OR20187
Serial No.: G4657-3
PCB Type/Code: ASKAREL/ASKAREL
Location:
Item/State: TRANSFORMER/FULL
No. of Items: 1
Manufacturer:
Status: IN-USE
Contents: 1820 L

Label: OR20184
Serial No.: G4657-4
PCB Type/Code: ASKAREL/ASKAREL
Location:
Item/State: TRANSFORMER/FULL
No. of Items: 1
Manufacturer:
Status: IN-USE
Contents: 1820 L

162	*9 of 11*	*S/51.6*	*91.0 / -0.84*	***Apex Publications Inc.*** ***1 Dundas St W Box 84 Suite 2500*** ***Toronto ON M5G 1Z3***	***SCT***

Established: 1992
Plant Size (ft²): 1500
Employment:

--Details--
Description: Periodical Publishers
SIC/NAICS Code: 511120

162	*10 of 11*	*S/51.6*	*91.0 / -0.84*	***Pacific Comox Resources Ltd.***	***SCT***

Map Key	Number of Records	Direction/ Distance (m)	Elev/Diff (m)	Site	DB

1 Dundas St W Suite 2300
Toronto ON M5G 1Z3

Established:
Plant Size (ft²):
Employment:

--Details--
Description: Other Support Activities for Mining
SIC/NAICS Code: 213119

Description: All Other Metal Ore Mining
SIC/NAICS Code: 212299

---

162 | ***11 of 11*** | ***S/51.6*** | ***91.0 / -0.84***

Eldan Software Limited
1 Dundas St W Suite 2500
Toronto ON M5G 1Z3

SCT

Established: 1996
Plant Size (ft²):
Employment: 6

--Details--
Description: Software Publishers
SIC/NAICS Code: 511210

---

163 | ***1 of 1*** | ***N/53.0*** | ***93.3 / 1.49***

ON

BORE

Borehole ID:	638067	***Type:***	Borehole
Use:	Geotechnical/Geological Investigation	***Status::***	
Drill Method::	Power auger	***UTM Zone::***	17
Easting::	630535	***Northing::***	4835243
Location Accuracy::		***Orig. Ground Elev m::***	95.1
Elev. Reliability Note::		***DEM Ground Elev m::***	94.2
Total Depth m::	10.7	***Primary Name::***	
Township::		***Concession::***	
Lot::		***Municipality:***	
Completion Date::	AUG-1967	***Static Water Level::***	1
Primary Water Use::	Not Used	***Sec. Water Use::***	

--Details--

Stratum ID:	218482853	***Top Depth(m):***	0.0
Bottom Depth(m):	1.5	***Stratum Desc:***	FILL,SILT,SAND. BROWN,COMPACT.
Stratum ID:	218482854	***Top Depth(m):***	1.5
Bottom Depth(m):	4.3	***Stratum Desc:***	TILL,SILT,GRAVEL. BROWN,GLACIAL,DENSE, AGE GLACIAL, WATER STABLE AT 308.8 FEET.
Stratum ID:	218482855	***Top Depth(m):***	4.3
Bottom Depth(m):	9.4	***Stratum Desc:***	CLAY,SILT. GREY,GLACIAL,HARD,AGE GLACIAL.
Stratum ID:	218482856	***Top Depth(m):***	9.4
Bottom Depth(m):	10.7	***Stratum Desc:***	SAND,SILT,CLAY. GREY,GLACIAL,DENSE, AGE GLACIAL. 020 0000001000050040001400300031004 00

Map Key	Number of Records	Direction/ Distance (m)	Elev/Diff (m)	Site	DB
164	1 of 1	NW/53.2	89.3 / -2.60	The Residences of College Park Tower IV Inc. No Municipal Address Available, TORONTO ON	RSC

Reg No:	69516	**Cert Date:**	23-Jul-09
RA No:		**Cert Prop Use No:**	No CPU
RSC Type:		**Intended Prop Use:**	Community
Curr Property Use:	Commercial	**Nm of Qual. Person:**	David L. W. Hawrysh
District Office:	TORONTO	**Stratified (Y/N):**	
Date Submitted:	9-Jul-10	**Audit (Y/N):**	
Date Ack:		**Entire Leg Prop. (Y/N):**	Yes
Date Returned:		**Accuracy Estimate:**	2 to 5 meters
Restoration Type:		**Telephone:**	416-5936366
Soil Type:		**Fax:**	
Criteria:		**Email:**	
CPU Issued Sect 1686:	No		

Asmt Roll No:
Prop. ID No: PIN 21103-0150 (LT)
Property Municipal Address: No Municipal Address Available,
Mailing Address: Suite 400, 1075 BAY ST, TORONTO, ON, M5S 2B1
Latitude & Latitude: 43.65898610N 79.38295830W
UTM Coordinates: NAD83 17-630386-4835269 (converted from Latitude & Longitude)
Consultant:
Filing Owner:
Legal Desc: PART OF LOTS 23, 24, 25 AND PART OF THE LANE EAST OF LOT 25 (STOPPED UP AND CLOSED BY BY-LAW 12213 OF THE CORPORATION OF THE CITY OF TORONTO REGISTERED AS INSTRUMENT NUMBER EP18832; SEE C369482), ALL ON PLAN 145; DESIGNATED AS PARTS 2 AND 3 ON PLAN 66R23379; CITY OF TORONTO
Measurement Method: Digitized from a map
Applicable Standards: Full Depth Site Conditions Standard, with Nonpotable Ground Water, Coarse Textured Soil, for Residential/Parkland/Institutional property use
RSC PDF:

Map Key	Number of Records	Direction/ Distance (m)	Elev/Diff (m)	Site	DB
165	1 of 1	NNW/53.6	101.0 / 9.19	Hoidge W A Co 457 Yonge St Toronto ON M4Y 1X4	TANK

Permit Date: 8/12/1929
Permit Type: BP A24596
User Type: Realtor
Installation Type: Gasoline tank
Installation Size:
Installation Config.: 1 x gasoline tank
No. Tanks Installed: 1
Units of Measure:
Value/Tank ($): 150
Capacity(gal):
Reference: CTA Building permits
Location Desc:

Map Key	Number of Records	Direction/ Distance (m)	Elev/Diff (m)	Site	DB
166	1 of 1	S/53.9	89.8 / -2.01	CADILLAC FAIRVIEW CORP. TORONTO EATON CENTRE TORONTO CITY ON	CA

Certificate #: 8-3235-89-
Application Year: 89
Issue Date: 8/25/1989
Approval Type: Industrial air
Status: Approved
Application Type:

Client Name::
Client Address::
Client City::
Client Postal Code::
Project Description:: KITCHEN EXHAUST FROM ECOLOGY UNIT
Contaminants:: Odour/Fumes
Emission Control::

---

167 | **1 of 11** | **N/54.2** | **93.9 / 2.06** | **COVENANT HOUSE TORONTO**
20 GERRARD STREET EAST
TORONTO ON M5B 2P3 | **GEN**

Generator No.: ON1206903
Status:
Approval Years: 2014
Contam. Facility: No
MHSW Facility: No
SIC Code: 623999
SIC Description: 623999

PO Box No.:
Country: Canada
Choice of Contact: CO_OFFICIAL
Co Admin: Maydene Herman
Phone No. Admin: (416) 204-7035 Ext.

--Details--
Waste Code: 145
Waste Description: PAINT/PIGMENT/COATING RESIDUES

Waste Code: 252
Waste Description: WASTE OILS & LUBRICANTS

Waste Code: 261
Waste Description: PHARMACEUTICALS

---

167 | **2 of 11** | **N/54.2** | **93.9 / 2.06** | **COVENANT HOUSE TORONTO**
20 GERRARD STREET EAST
TORONTO ON M5B 2P3 | **GEN**

Generator No.: ON1206903
Status:
Approval Years: 2011
Contam. Facility:
MHSW Facility:
SIC Code: 623999
SIC Description: All Other Residential Care Facilities

PO Box No.:
Country:
Choice of Contact:
Co Admin:
Phone No. Admin:

--Details--
Waste Code: 261
Waste Description: PHARMACEUTICALS

Waste Code: 252
Waste Description: WASTE OILS & LUBRICANTS

Waste Code: 145
Waste Description: PAINT/PIGMENT/COATING RESIDUES

---

167 | **3 of 11** | **N/54.2** | **93.9 / 2.06** | **COVENANT HOUSE TORONTO**
20 GERRARD STREET EAST
TORONTO ON M5B 2P3 | **GEN**

Generator No.: ON1206903
Status:
Approval Years: 2012

PO Box No.:
Country:
Choice of Contact:

Contam. Facility:
MHSW Facility:
SIC Code: 623999
SIC Description: All Other Residential Care Facilities

Co Admin:
Phone No. Admin:

--Details--
Waste Code: 261
Waste Description: PHARMACEUTICALS

Waste Code: 145
Waste Description: PAINT/PIGMENT/COATING RESIDUES

Waste Code: 252
Waste Description: WASTE OILS & LUBRICANTS

167	4 of 11	N/54.2	93.9 / 2.06	COVENANT HOUSE TORONTO 20 GERRARD STREET EAST TORONTO ON M5B 2P3	GEN

Generator No.: ON1206903
Status:
Approval Years: 2015
Contam. Facility: No
MHSW Facility: No
SIC Code: 623999
SIC Description: 623999

PO Box No.:
Country: Canada
Choice of Contact: CO_OFFICIAL
Co Admin: Maydene Herman
Phone No. Admin: (416) 204-7035 Ext.

--Details--
Waste Code: 261
Waste Description: PHARMACEUTICALS

Waste Code: 145
Waste Description: PAINT/PIGMENT/COATING RESIDUES

Waste Code: 252
Waste Description: WASTE OILS & LUBRICANTS

167	5 of 11	N/54.2	93.9 / 2.06	COVENANT HOUSE TORONTO 20 GERRARD STREET EAST TORONTO ON M5B 2P3	GEN

Generator No.: ON1206903
Status:
Approval Years: 2010
Contam. Facility:
MHSW Facility:
SIC Code: 623999
SIC Description: All Other Residential Care Facilities

PO Box No.:
Country:
Choice of Contact:
Co Admin:
Phone No. Admin:

--Details--
Waste Code: 145
Waste Description: PAINT/PIGMENT/COATING RESIDUES

Waste Code: 252
Waste Description: WASTE OILS & LUBRICANTS

Waste Code: 261
Waste Description: PHARMACEUTICALS

Map Key	Number of Records	Direction/ Distance (m)	Elev/Diff (m)	Site	DB
167	6 of 11	N/54.2	93.9 / 2.06	COVENANT HOUSE TORONTO 20 GERRARD STREET EAST TORONTO ON M5B 2P3	GEN

Generator No.:	ON1206903	**PO Box No.:**	
Status:		**Country:**	Canada
Approval Years:	2016	**Choice of Contact:**	CO_OFFICIAL
Contam. Facility:	No	**Co Admin:**	Maydene Herman
MHSW Facility:	No	**Phone No. Admin:**	(416) 204-7035 Ext.
SIC Code:	623999		
SIC Description:	623999		

--Details--

Waste Code: 261
Waste Description: PHARMACEUTICALS

Waste Code: 252
Waste Description: WASTE OILS & LUBRICANTS

Waste Code: 145
Waste Description: PAINT/PIGMENT/COATING RESIDUES

Map Key	Number of Records	Direction/ Distance (m)	Elev/Diff (m)	Site	DB
167	7 of 11	N/54.2	93.9 / 2.06	COVENANT HOUSE TORONTO 20 GERRARD STREET EAST TORONTO ON M5B 2P3	GEN

Generator No.:	ON1206903	**PO Box No.:**	
Status:		**Country:**	
Approval Years:	94,95,96,97,98,99,00,01,03,04,05,06,07,08	**Choice of Contact:**	
Contam. Facility:		**Co Admin:**	
MHSW Facility:		**Phone No. Admin:**	
SIC Code:	8699		
SIC Description:			

--Details--

Waste Code: 241
Waste Description: HALOGENATED SOLVENTS

Waste Code: 145
Waste Description: PAINT/PIGMENT/COATING RESIDUES

Waste Code: 252
Waste Description: WASTE OILS & LUBRICANTS

Waste Code: 261
Waste Description: PHARMACEUTICALS

Waste Code: 312
Waste Description: PATHOLOGICAL WASTES

Map Key	Number of Records	Direction/ Distance (m)	Elev/Diff (m)	Site	DB
167	8 of 11	N/54.2	93.9 / 2.06	COVENANT HOUSE TORONTO 20 GERRARD STREET EAST TORONTO ON	GEN

Generator No.:	ON1206903	**PO Box No.:**	
Status:		**Country:**	
Approval Years:	2013	**Choice of Contact:**	
Contam. Facility:		**Co Admin:**	
MHSW Facility:		**Phone No. Admin:**	
SIC Code:	623999		

SIC Description:

--Details--
Waste Code: 252
Waste Description: WASTE OILS & LUBRICANTS

Waste Code: 261
Waste Description: PHARMACEUTICALS

Waste Code: 145
Waste Description: PAINT/PIGMENT/COATING RESIDUES

---

167 | **9 of 11** | **N/54.2** | **93.9 / 2.06** | **COVENANT HOUSE TORONTO**
20 GERRARD STREET EAST
TORONTO ON M5B 2P3 | **GEN**

Generator No.: ON1206903
Status:
Approval Years: 2009
Contam. Facility:
MHSW Facility:
SIC Code: 623999
SIC Description: All Other Residential Care Facilities

PO Box No.:
Country:
Choice of Contact:
Co Admin:
Phone No. Admin:

--Details--
Waste Code: 145
Waste Description: PAINT/PIGMENT/COATING RESIDUES

Waste Code: 252
Waste Description: WASTE OILS & LUBRICANTS

Waste Code: 261
Waste Description: PHARMACEUTICALS

---

167 | **10 of 11** | **N/54.2** | **93.9 / 2.06** | **COVENANT HOUSE TORONTO**
20 GERRARD STREET EAST
TORONTO ON M5B 2P3 | **GEN**

Generator No.: ON1206903
Status: Registered
Approval Years: As of Dec 2017
Contam. Facility:
MHSW Facility:
SIC Code:
SIC Description:

PO Box No.:
Country: Canada
Choice of Contact:
Co Admin:
Phone No. Admin:

--Details--
Waste Code: 312 P
Waste Description: Pathological wastes

Waste Code: 261 B
Waste Description: Pharmaceuticals

---

167 | **11 of 11** | **N/54.2** | **93.9 / 2.06** | **20 Gerrard St East**
Toronto ON | **SPL**

Ref No: 5756-ABSRFS
Site No: NA

Discharger Report:
Material Group:

Incident Dt:	2016/07/12	**Client Type:**	
Year:		**Sector Type:**	Unknown / N/A
Incident Cause:		**Source Type:**	
Incident Event:	Unknown / N/A	**Nearest Watercourse:**	
Contaminant Code:	32	**Site Name:**	Office/ residential condo<UNOFFICIAL>
Contaminant Name:	DUST	**Site Address:**	20 Gerrard St East
Contaminant Limit 1:		**Site District Office:**	
Contam Limit Freq 1:		**Site County/District:**	
Contaminant UN No 1:		**Site Postal Code:**	
Contaminant Qty:	0 other - see incident description	**Site Region:**	
Environment Impact:		**Site Municipality:**	Toronto
Nature of Impact:		**Site Lot:**	
Receiving Medium:		**Site Conc:**	
Receiving Env:	Air	**Northing:**	
Health/Env Conseq:		**Easting:**	
MOE Response:	No	**Site Geo Ref Accu:**	
Dt MOE Arvl on Scn:		**Site Geo Ref Meth:**	
MOE Reported Dt:	2016/07/12	**Site Map Datum:**	
Dt Document Closed:			
SAC Action Class:	Land Spills		
Incident Reason:	Unknown / N/A		
Incident Summary:	Brook Restoration: Concrete cutting, dust issue		

168	1 of 5	S/54.2	89.8 / -2.01	CADILLAC FAIRVIEW CORPORATION LTD. EATON CENTRE TORONTO ON	NPCB

Company Code:	O0144D
Industry:	OTHER
Site Status:	INSPECTED SITES (NON FEDERAL)
Transaction Date:	4/30/1996
Inspection Date:	8/15/1987

--Details--

Label:	OR20183
Serial No.:	2-305607
PCB Type/Code:	ASKAREL/ASKAREL
Location:	
Item/State:	TRANSFORMER/FULL
No. of Items:	1
Manufacturer:	
Status:	IN-USE
Contents:	987 L

Label:	OR20178
Serial No.:	G 4658-1
PCB Type/Code:	ASKAREL/ASKAREL
Location:	
Item/State:	TRANSFORMER/FULL
No. of Items:	1
Manufacturer:	
Status:	IN-USE
Contents:	2380 L

Label:	OR20179
Serial No.:	G 4658-2
PCB Type/Code:	ASKAREL/ASKAREL
Location:	
Item/State:	TRANSFORMER/FULL
No. of Items:	1
Manufacturer:	
Status:	IN-USE
Contents:	2380 L

Label: OR20180
Serial No.: G 4658-3
PCB Type/Code: ASKAREL/ASKAREL
Location:
Item/State: TRANSFORMER/FULL
No. of Items: 1
Manufacturer:
Status: IN-USE
Contents: 2380 L

Label: OR20181
Serial No.: G 4658-4
PCB Type/Code: ASKAREL/ASKAREL
Location:
Item/State: TRANSFORMER/FULL
No. of Items: 1
Manufacturer:
Status: IN-USE
Contents: 2380 L

Label: OR20182
Serial No.: G 4658-5
PCB Type/Code: ASKAREL/ASKAREL
Location:
Item/State: TRANSFORMER/FULL
No. of Items: 1
Manufacturer:
Status: IN-USE
Contents: 2380 L

168	2 of 5	S/54.2	89.8 / -2.01	CADILLAC FAIRVIEW CORPORATION LTD. EATON CENTRE Toronto ON	NPCB

Company Code: O0144D
Industry: Other
Site Status: In- Use
Transaction Date: 9/15/1987
Inspection Date: 9/15/1987

--Details--
Label:
Serial No.:
PCB Type/Code: Askarel/Askarel
Location: NORTH RECEIVING EL. RM. DUNDAS
Item/State:
No. of Items:
Manufacturer:
Status: In-Use
Contents:

Label:
Serial No.:
PCB Type/Code: Askarel/Askarel
Location: PHASE 1A EAST MAIN ELEC. ROOM
Item/State:
No. of Items:
Manufacturer:
Status: In-Use
Contents:

Label:

Serial No.:
PCB Type/Code: Askarel/Askarel
Location: PHASE 1A WEST ELEC. ROOM
Item/State:
No. of Items:
Manufacturer:
Status: In-Use
Contents:

---

168 | **3 of 5** | **S/54.2** | **89.8 / -2.01** | **CADILLAC FAIRVIEW CORPORATION LTD.**
EATON CENTRE
TORONTO ON M5B 2H1 | **NPCB**

Company Code: O0144D
Industry: Other
Site Status:
Transaction Date: 8/31/1993
Inspection Date: 9/15/1987

--Details--
Label:
Serial No.:
PCB Type/Code: Askarel
Location:
Item/State:
No. of Items:
Manufacturer:
Status: In-Use
Contents: 987.00 L

Label:
Serial No.:
PCB Type/Code: Askarel
Location:
Item/State:
No. of Items:
Manufacturer:
Status: In-Use
Contents: 2380.00 L

---

168 | **4 of 5** | **S/54.2** | **89.8 / -2.01** | **The Cadillac Fairview Corporation Limited**
Toronto Eaton Centre, Toronto, Ontario
ON | **RSC**

Reg No: 1783
RA No:
RSC Type:
Curr Property Use: Commercial
District Office: TORONTO
Date Submitted: 26-Apr-05
Date Ack:
Date Returned:
Restoration Type:
Soil Type:
Criteria:
CPU Issued Sect 1686: No

Cert Date: 11-Mar-05
Cert Prop Use No: No CPU
Intended Prop Use: Institutional
Nm of Qual. Person: John Sullivan
Stratified (Y/N):
Audit (Y/N):
Entire Leg Prop. (Y/N): No
Accuracy Estimate: 21 to 100 meters
Telephone: 416-5988320
Fax: 416-5988212
Email: sullivanj@cadillacfairview.com

Asmt Roll No: 19-04-066-080-03300-0000
Prop. ID No: 21097-0018; 21097-0027; 21097-0111
Property Municipal Address: Toronto Eaton Centre, Toronto, Ontario
Mailing Address: Suite 5TH, 20 QUEEN ST W, TORONTO, ON, M5H 3R3

Latitude & Latitude: 43.65342990N 79.38398740W (converted from UTM)
UTM Coordinates: NAD83 17-630315-4834650
Consultant:
Filing Owner:
Legal Desc: Firstly: Units 2 and 3, according to Plan registered in the land Registry Office (No. 66) - Land Titles Division of Toronto at Toronto as D-282 in the City of Toronto, in the Municipality of Metropolitan Toronto. Saving and excepting all buildings and structures standing on April 23, 1974 on those portions of said Units 2 and 3, Plan D-282 comprised in Part 4-7 Plan 66R-7056 being the whole of Parcel 6-12 in the Register for Section A-2-A. Secondly: Units 4 and 5, according to Plan registered in the Land Registry Office (No. 66) - Land Titles Division of Toronto and York - at Toronto, as D-282, being the whole of Parcel 1-14 in the Register for Section A-2-A. Thirdly: Units 10, 15 and 18 according to Plan registered in the Land Registry Office (No. 66) - Land Titles Division of Toronto and York - at Toronto, as D-282, Save and Except Parcel 10-1, Section D-282, being those Parts of Units 10, 15 & 18 on Plan D-282 designated as Part 3, 5, 13, 33 and 35 on Plan 66R-15506 (save and except the encumbrances as set out in Instrument No. C-838147), being the remainder of Parcel 104-3 in the Register for Section A-45. Fourthly: Unit 16, according to Plan registered in the Land Registry Office (No. 66) - Land Titles Division of Toronto and York - at Toronto, as D-282, being the whole of Parcel 6-13 in the Register for Section A-2-A. Fifthly: Unit 17, according to Plan registered in the Land Registry Office (No. 66) - Land Titles Division of Toronto and York - at Toronto as D-282, SAVING AND EXCEPTING all buildings and structures standing on April 23, 1974 on said Unit 17, Plan D-282, being the whole of Parcel 7-18 in the Register for Section A-2-A. Sixthly: That part of Lot 4, according to Plan 6-A registered in the Land Registry Office (No. 63) - Registry Division of Toronto, designated as Part 1 on Plan of Survey of Record in the Land Registry Office (No. 66) - Land Titles Division of Toronto and York South - at Toronto, as N0. 66R-8770, being the remainder of Parcel 4-1 in the Register for Section A-6-A. Seventhly: Those parts of Lots 93, 94, 95, 96 and 97 according to Plan 45 (No. 63) City of Toronto designated as Part 34 on Plan 66R-6830, being the whole of Parcel 7-20 in the Register for Section A-2-A. Eighthly: Unit 8, according to Plan registered in the Land Registry Office (No. 66) - Land Titles Division of Toronto and York - at Toronto as D-282, being the whole of Parcel 1-1, in the Register for section A-2-A Leasehold. Ninthly: Units 6, 7, 9, 11, 12, 13 and 14 according to Plan registered in the Land Registry Office (No. 66) - Land Titles Division of Toronto and York - at Toronto, as D-282. Saving and excepting those certain airspaces lying: (i) above datum level 324.30 feet according to City of Toronto Geodetic Survey of 1967, above and within Units 11, 12, 13 and 14 on said Plan D-282; (ii) between datum levels 268 feet and 302 feet according to City of Toronto Geodetic Survey of 1967, above and within Units 11 and 14 on said Plan D-282; and (iii) between datum levels 302 feet and 324.30 feet according to City of Toronto Geodetic Survey of 1967, above and within Units 13 and 14 on said Plan D-282; being the whole of Parcel 1-2 in the Register for Section A-45 Sub-leasehhold. Tenthly: Those certain airspaces lying: (i) between datum levels 268 feet and 302 feet according to City of Toronto Geodetic Survey of 1967 above and within Units 11 and 14 on Plan D-282; and (ii) between datum levels 302 feet and 324.30 feet according to City of Toronto Geodetic Survey of 1967 above and within Units 13 and 14 on said Plan D-282; being the whole of Parcel 1-3 in the Register for Section A-45 Sub-leasehold. Eleventhly: Those parts of Units 10, 15 and 18 on Plan D-282 (City of Toronto) designated as Parts 3, 5, 13, 33 and 35 on Plan 66R-15506, being the whole of Parcel 10-1, in the Register for Section D-282.
Measurement Method: Interpolation from a map
Applicable Standards: Full Depth Site Conditions Standard, with Nonpotable Ground Water, Medium/Fine Textured Soil, for Residential/Parkland/Institutional property use
RSC PDF:

168	5 of 5	S/54.2	89.8 / -2.01	PRIVATE OWNER EATON'S CENTRE AIR CONDITIONING UNIT TORONTO CITY ON	SPL

Ref No:	142568	**Discharger Report:**	
Site No:		**Material Group:**	
Incident Dt:	6/24/1997	**Client Type:**	
Year:		**Sector Type:**	
Incident Cause:	COOLING SYSTEM LEAK	**Source Type:**	
Incident Event:		**Nearest Watercourse:**	
Contaminant Code:		**Site Name:**	
Contaminant Name:		**Site Address:**	
Contaminant Limit 1:		**Site District Office:**	
Contam Limit Freq 1:		**Site County/District:**	
Contaminant UN No 1:		**Site Postal Code:**	
Contaminant Qty:		**Site Region:**	
Environment Impact:	POSSIBLE	**Site Municipality:**	01106
Nature of Impact:	Multi Media Pollution	**Site Lot:**	
Receiving Medium:	AIR	**Site Conc:**	
Receiving Env:		**Northing:**	
Health/Env Conseq:		**Easting:**	HEALTH DEPT.

MOE Response:		**Site Geo Ref Accu:**	
Dt MOE Arvl on Scn:		**Site Geo Ref Meth:**	
MOE Reported Dt:	6/24/1997	**Site Map Datum:**	
Dt Document Closed:			
SAC Action Class:			
Incident Reason:	OTHER		
Incident Summary:	EATON'S CENTRE-BUBBLES TOAIR FROM COOLING TOWER.		

169 ***1 of 1*** ***SSE/54.8*** ***86.8 / -5.01*** ***ON*** **BORE**

Borehole ID:	638144	**Type:**	Borehole
Use:	Geotechnical/Geological Investigation	**Status::**	
Drill Method::	Power auger	**UTM Zone::**	17
Easting::	630750	**Northing::**	4834523
Location Accuracy::		**Orig. Ground Elev m::**	87.6
Elev. Reliability Note::		**DEM Ground Elev m::**	86.8
Total Depth m::	6.4	**Primary Name::**	
Township::		**Concession::**	
Lot::		**Municipality:**	
Completion Date::	APR-1954	**Static Water Level::**	-999.9
Primary Water Use::	Not Used	**Sec. Water Use::**	

--Details--

Stratum ID:	218483232	**Top Depth(m):**	0.0
Bottom Depth(m):	0.6	**Stratum Desc:**	FILL,STONES,BRICK.
Stratum ID:	218483233	**Top Depth(m):**	0.6
Bottom Depth(m):	2.4	**Stratum Desc:**	FILL,STONES,BRICK, CINDERS.
Stratum ID:	218483234	**Top Depth(m):**	2.4
Bottom Depth(m):	6.4	**Stratum Desc:**	CLAY,STONES. BROWN,GLACIAL,AGE GLACIAL. WATER

170 ***1 of 1*** ***N/56.0*** ***93.8 / 1.99*** ***ON*** **BORE**

Borehole ID:	638065	**Type:**	Borehole
Use:	Geotechnical/Geological Investigation	**Status::**	
Drill Method::	Power auger	**UTM Zone::**	17
Easting::	630525	**Northing::**	4835283
Location Accuracy::		**Orig. Ground Elev m::**	95.5
Elev. Reliability Note::		**DEM Ground Elev m::**	94.8
Total Depth m::	11	**Primary Name::**	
Township::		**Concession::**	
Lot::		**Municipality:**	
Completion Date::	AUG-1967	**Static Water Level::**	1.1
Primary Water Use::	Not Used	**Sec. Water Use::**	

--Details--

Stratum ID:	218482845	**Top Depth(m):**	0.0
Bottom Depth(m):	1.5	**Stratum Desc:**	FILL,SILT,SAND. BROWN,COMPACT.
Stratum ID:	218482846	**Top Depth(m):**	1.5
Bottom Depth(m):	2.1	**Stratum Desc:**	SAND-FINE TO MEDIUM.BROWN,GLACIAL,DENSE, AGE GLACIAL, WATER STABLE AT 309.9 FEET.
Stratum ID:	218482847	**Top Depth(m):**	2.1
Bottom Depth(m):	4.6	**Stratum Desc:**	TILL,CLAY,SILT. GREY,GLACIAL,STIFF, AGE GLACIAL.

Stratum ID:	218482848	**Top Depth(m):**	4.6
Bottom Depth(m):	9.8	**Stratum Desc:**	CLAY,SILT. GREY,GLACIAL,HARD,AGE GLACIAL.
Stratum ID:	218482849	**Top Depth(m):**	9.8
Bottom Depth(m):	11.0	**Stratum Desc:**	SAND,SILT,CLAY. GREY,GLACIAL,DENSE, AGE GLACIAL. 00000012000500300007002000150040003200 4000029

171 **1 of 1** **NNW/56.1** **101.2 / 9.34** **TORONTO ON** **WWIS**

Well ID:	7233080	**Data Entry Status:**	
Construction Date:		**Data Src:**	
Primary Water Use:	Test Hole	**Date Received:**	12/8/2014
Sec. Water Use:		**Selected Flag:**	Yes
Final Well Status:	Test Hole	**Abandonment Rec:**	
Water Type:		**Contractor:**	6988
Casing Material:		**Form Version:**	7
Audit No:	Z199437	**Owner:**	
Tag:	A160336	**Street Name:**	460 YOUNG ST.
Construction Method:		**County:**	YORK
Elevation (m):		**Municipality:**	TORONTO CITY
Elevation Reliability:		**Site Info:**	
Depth to Bedrock:		**Lot:**	
Well Depth:		**Concession:**	
Overburden/Bedrock:		**Concession Name:**	
Pump Rate:		**Easting NAD83:**	
Static Water Level:		**Northing NAD83:**	
Flowing (Y/N):		**Zone:**	
Flow Rate:		**UTM Reliability:**	
Clear/Cloudy:			

Bore Hole Information

Bore Hole ID:	1005251009	**Elevation:**	101.69
DP2BR:		**Elevrc:**	
Spatial Status:		**Zone:**	17
Code OB:		**East83:**	630313
Code OB Desc:		**Org CS:**	UTM83
Open Hole:		**North83:**	4835552
Cluster Kind:		**UTMRC:**	4
Date Completed:	30-SEP-14	**UTMRC Desc:**	margin of error : 30 m - 100 m
Remarks:		**Location Method:**	wwr
Elevrc Desc:			
Location Source Date:			
Improvement Location Source:			
Improvement Location Method:			
Source Revision Comment:			
Supplier Comment:			

Overburden and Bedrock Materials Interval

Formation ID:	1005415479
Layer:	1
Color:	6
General Color:	BROWN
Mat1:	06
Most Common Material:	SILT

Mat2:	28
Other Materials:	SAND
Mat3:	
Other Materials:	
Formation Top Depth:	0
Formation End Depth:	1.2
Formation End Depth UOM:	m

Formation ID:	1005415481
Layer:	3
Color:	2
General Color:	GREY
Mat1:	06
Most Common Material:	SILT
Mat2:	05
Other Materials:	CLAY
Mat3:	
Other Materials:	
Formation Top Depth:	3.7
Formation End Depth:	15.5
Formation End Depth UOM:	m

Formation ID:	1005415480
Layer:	2
Color:	6
General Color:	BROWN
Mat1:	06
Most Common Material:	SILT
Mat2:	05
Other Materials:	CLAY
Mat3:	
Other Materials:	
Formation Top Depth:	1.2
Formation End Depth:	3.7
Formation End Depth UOM:	m

Annular Space/Abandonment Sealing Record

Plug ID:	1005415488
Layer:	1
Plug From:	.1
Plug To:	11.4
Plug Depth UOM:	m

Method of Construction & Well Use

Method Construction ID:	1005415487
Method Construction Code:	6
Method Construction:	Boring
Other Method Construction:	

Pipe Information

Pipe ID:	1005415478
Casing No:	0
Comment:	
Alt Name:	

Construction Record - Casing

Casing ID:	1005415484
Layer:	1
Material:	5
Open Hole or Material:	PLASTIC
Depth From:	0
Depth To:	12.5
Casing Diameter:	5.1
Casing Diameter UOM:	cm
Casing Depth UOM:	m

Construction Record - Screen

Screen ID:	1005415485
Layer:	1
Slot:	10
Screen Top Depth:	12.5
Screen End Depth:	15.5
Screen Material:	5
Screen Depth UOM:	m
Screen Diameter UOM:	cm
Screen Diameter:	6

Water Details

Water ID:	1005415483
Layer:	
Kind Code:	
Kind:	
Water Found Depth:	
Water Found Depth UOM:	m

Hole Diameter

Hole ID:	1005415482
Diameter:	10
Depth From:	0
Depth To:	15.5
Hole Depth UOM:	m
Hole Diameter UOM:	cm

---

172 ***1 of 1*** ***NNE/56.5*** ***93.9 / 2.04*** ***ON*** ***BORE***

Borehole ID:	638172	***Type:***	Borehole
Use:	Geotechnical/Geological Investigation	***Status::***	
Drill Method::	Diamond Drill	***UTM Zone::***	17
Easting::	630565	***Northing::***	4835163
Location Accuracy::		***Orig. Ground Elev m::***	93.8
Elev. Reliability Note::		***DEM Ground Elev m::***	93.1
Total Depth m::	12.6	***Primary Name::***	
Township::		***Concession::***	
Lot::		***Municipality:***	
Completion Date::	AUG-1967	***Static Water Level::***	1.2
Primary Water Use::	Not Used	***Sec. Water Use::***	

--Details--

Stratum ID:	218483372	***Top Depth(m):***	0.0
Bottom Depth(m):	1.2	***Stratum Desc:***	FILL,SAND,SILT,CLAY.
Stratum ID:	218483373	***Top Depth(m):***	1.2
Bottom Depth(m):	5.3	***Stratum Desc:***	TILL,SILT,CLAY, GRAVEL. GREY,GLACIAL,STIFF, AGE GLACIAL.

Stratum ID:	218483374	**Top Depth(m):**	5.3
Bottom Depth(m):	8.5	**Stratum Desc:**	CLAY,SILT. GREY,GLACIAL,HARD,AGE GLACIAL,WATER STABLE AT 303.8 FEET.
Stratum ID:	218483375	**Top Depth(m):**	8.5
Bottom Depth(m):	12.6	**Stratum Desc:**	SAND,SILT. GLACIAL,DENSE,LAYERED, AGE GLACIAL. 016 022 00000008000400200017 50

173 **1 of 1** **ENE/56.7** **92.8 / 0.96** **ON** **BORE**

Borehole ID:	638175	**Type:**	Borehole
Use:	Geotechnical/Geological Investigation	**Status::**	
Drill Method::	Diamond Drill	**UTM Zone::**	17
Easting::	630585	**Northing::**	4835103
Location Accuracy::		**Orig. Ground Elev m::**	92.7
Elev. Reliability Note::		**DEM Ground Elev m::**	92.1
Total Depth m::	14.2	**Primary Name::**	
Township::		**Concession::**	
Lot::		**Municipality:**	
Completion Date::	AUG-1967	**Static Water Level::**	-999.9
Primary Water Use::	Not Used	**Sec. Water Use::**	

--Details--

Stratum ID:	218483385	**Top Depth(m):**	0.0
Bottom Depth(m):	1.7	**Stratum Desc:**	FILL,SILT,CLAY. BROWN.
Stratum ID:	218483386	**Top Depth(m):**	1.7
Bottom Depth(m):	5.3	**Stratum Desc:**	SILT,CLAY,GRAVEL. GREY,LACUSTRINE,STIFF, AGE GLACIAL.
Stratum ID:	218483387	**Top Depth(m):**	5.3
Bottom Depth(m):	7.6	**Stratum Desc:**	CLAY,SILT. GREY,LACUSTRINE,HARD, AGE GLACIAL.
Stratum ID:	218483388	**Top Depth(m):**	7.6
Bottom Depth(m):	11.9	**Stratum Desc:**	SILT,CLAY. GREY,LACUSTRINE,STIFF,LAYERED,AGE GLACIAL.
Stratum ID:	218483389	**Top Depth(m):**	11.9
Bottom Depth(m):	14.2	**Stratum Desc:**	CLAY,SILT. GREY,GLACIAL,HARD,AGE GLACIAL. 020 0005501500175030002500250039006 0 015

174 **1 of 1** **SE/57.2** **90.8 / -1.01** **19-21 Dundas Square Toronto ON M5B 1B7** **EHS**

Order ID:	184114	**Date Received:**	3/10/2011 1:36:41 PM
Order No:	20110310030	**Lot/Building Size:**	
Customer ID:	41507	**Municipality:**	
Company ID:	32005	**Client Prov/State:**	ON
Status:	C	**Search Radius (km):**	0.25
Report Code:	3CAN	**Large Radius:**	2
Report Type:	Standard Report	**X:**	-79.379819
Report Date:	3/21/2011	**Y:**	43.655786
Report Requested by:	ECOH Management Inc.		
Nearest Intersection:	Dundas St E and Yonge St		
Previous Site Name:			
Additional Info Ordered:	Fire Insur. Maps and/or Site Plans; Aerial Photos; City Directory; Topographic Maps; Supplementary Anderson		

Map Key	Number of Records	Direction/ Distance (m)	Elev/Diff (m)	Site	DB
		Report			
175	1 of 51	SE/58.8	90.8 / -1.01	**Kuong Hung** **21 Dundas Square Unit 1205 Toronto M5B 1B7** **CITY OF TORONTO** **ON**	EBR

Company Name: Kuong Hung
EBR Registry No.: 012-4382
Ministry Ref. No.: 8391-9U8LL3
Notice Type: Instrument Decision
Notice Date: September 26, 2016
Proposal Date: June 18, 2015
Year: 2015
Proponent Address: 21 Dundas Square , 1205, Toronto Ontario, Canada M5B 1B7
Instrument Type: (EPA Part II.1-air) - Environmental Compliance Approval (project type: air)
Location Other:

Location:

21 Dundas Square Unit 1205 Toronto M5B 1B7 CITY OF TORONTO

175	2 of 51	SE/58.8	90.8 / -1.01	**J.I. Solid Gold Jewellery Ltd.** **21 Dundas Square Unit 502 Toronto M5B 1B7** **CITY OF TORONTO** **ON**	EBR

Company Name: J.I. Solid Gold Jewellery Ltd.
EBR Registry No.: 012-4290
Ministry Ref. No.: 2016-9TUMUG
Notice Type: Instrument Decision
Notice Date: February 04, 2016
Proposal Date: June 05, 2015
Year: 2015
Proponent Address: 21 Dundas Square , 502, Toronto Ontario, Canada M5B 1B7
Instrument Type: (EPA Part II.1-air) - Environmental Compliance Approval (project type: air)
Location Other:

Location:

21 Dundas Square Unit 502 Toronto M5B 1B7 CITY OF TORONTO

175	3 of 51	SE/58.8	90.8 / -1.01	**Fadi Dirani** **21 Dundas Square Unit 901 Toronto M5B 1B7** **CITY OF TORONTO** **ON**	EBR

Company Name: Fadi Dirani
EBR Registry No.: 012-4947
Ministry Ref. No.: 7094-9U8LUN
Notice Type: Instrument Decision
Notice Date: May 19, 2016
Proposal Date: August 17, 2015
Year: 2015
Proponent Address: 21 Dundas Square , 901, Toronto Ontario, Canada M5B 1B7
Instrument Type: (EPA Part II.1-air) - Environmental Compliance Approval (project type: air)
Location Other:

Location:

21 Dundas Square Unit 901 Toronto M5B 1B7 CITY OF TORONTO

---

175 | ***4 of 51*** | ***SE/58.8*** | ***90.8 / -1.01*** | ***24 Gold Group Ltd.***
21 Dundas Square Toronto CITY OF TORONTO
ON | ***EBR***

Company Name: 24 Gold Group Ltd.
EBR Registry No.: 011-5398
Ministry Ref. No.: 5936-8MLQVD
Notice Type: Instrument Decision
Notice Date: February 14, 2014
Proposal Date: December 16, 2011
Year: 2011
Proponent Address: 21 Dundas Square , Unit 618, Toronto Ontario, Canada M5B 1B7
Instrument Type: (EPA Part II.1-air) - Environmental Compliance Approval (project type: air)
Location Other:

Location:

21 Dundas Square Toronto CITY OF TORONTO

---

175 | ***5 of 51*** | ***SE/58.8*** | ***90.8 / -1.01*** | ***Agop Makasci***
21 Dundas Square Unit 1505 Toronto CITY OF TORONTO
ON | ***EBR***

Company Name: Agop Makasci
EBR Registry No.: 012-5193
Ministry Ref. No.: 3914-9V4PV7
Notice Type: Instrument Decision
Notice Date: May 17, 2016
Proposal Date: September 21, 2015
Year: 2015
Proponent Address: 21 Dundas Square , 1505, Toronto Ontario, Canada M5B 1B7
Instrument Type: (EPA Part II.1-air) - Environmental Compliance Approval (project type: air)
Location Other:

Location:

21 Dundas Square Unit 1505 Toronto CITY OF TORONTO

---

175 | ***6 of 51*** | ***SE/58.8*** | ***90.8 / -1.01*** | ***Kuong Hung***
21 Dundas Sq
Toronto ON M5B 1B7 | ***ECA***

Approval No: 0916-ADUQSE
Approval Date: 2016-09-19
Status: Approved
Record Type: ECA
Link Source: IDS
Approval Type: ECA-AIR
Project Type: AIR
Address: 21 Dundas Sq
Full Address:
Full PDF Link: https://www.accessenvironment.ene.gov.on.ca/instruments/8391-9U8LL3-14.pdf

SWP Area Name: Toronto
MOE District: Toronto
City: Toronto
Longitude: -79.3799739999999
Latitude: 43.6559699999999

Map Key	Number of Records	Direction/ Distance (m)	Elev/Diff (m)	Site	DB

175 | **7 of 51** | **SE/58.8** | **90.8 / -1.01** | **Agop Makasci**
21 Dundas Sq
Toronto ON M5B 1B7 | **ECA**

Approval No:	2004-A9Q2V9	**SWP Area Name:**	Toronto
Approval Date:	2016-05-09	**MOE District:**	Toronto
Status:	Approved	**City:**	Toronto
Record Type:	ECA	**Longitude:**	-79.3799739999999
Link Source:	IDS	**Latitude:**	43.6559699999999
Approval Type:	ECA-AIR		
Project Type:	AIR		
Address:	21 Dundas Sq		
Full Address:			
Full PDF Link:	https://www.accessenvironment.ene.gov.on.ca/instruments/3914-9V4PV7-14.pdf		

175 | **8 of 51** | **SE/58.8** | **90.8 / -1.01** | **J.I. Solid Gold Jewellery Ltd.**
21 Dundas Sq
Toronto ON M5B 1B7 | **ECA**

Approval No:	4484-A6BR7W	**SWP Area Name:**	Toronto
Approval Date:	2016-01-27	**MOE District:**	Toronto
Status:	Approved	**City:**	Toronto
Record Type:	ECA	**Longitude:**	-79.3799739999999
Link Source:	IDS	**Latitude:**	43.6559699999999
Approval Type:	ECA-AIR		
Project Type:	AIR		
Address:	21 Dundas Sq		
Full Address:			
Full PDF Link:	https://www.accessenvironment.ene.gov.on.ca/instruments/2016-9TUMUG-14.pdf		

175 | **9 of 51** | **SE/58.8** | **90.8 / -1.01** | **Fadi Dirani**
21 Dundas Sq
Toronto ON M5B 1B7 | **ECA**

Approval No:	7747-A9SPZX	**SWP Area Name:**	Toronto
Approval Date:	2016-05-13	**MOE District:**	Toronto
Status:	Approved	**City:**	Toronto
Record Type:	ECA	**Longitude:**	-79.3799739999999
Link Source:	IDS	**Latitude:**	43.6559699999999
Approval Type:	ECA-AIR		
Project Type:	AIR		
Address:	21 Dundas Sq		
Full Address:			
Full PDF Link:	https://www.accessenvironment.ene.gov.on.ca/instruments/7094-9U8LUN-14.pdf		

175 | **10 of 51** | **SE/58.8** | **90.8 / -1.01** | **24 Gold Group Ltd.**
21 Dundas Sq
Toronto ON | **ECA**

Approval No:	3672-9FDSD9	**SWP Area Name:**	Toronto
Approval Date:	2014-02-04	**MOE District:**	Toronto
Status:	Approved	**City:**	Toronto
Record Type:	ECA	**Longitude:**	-79.3799739999999
Link Source:	IDS	**Latitude:**	43.6559699999999
Approval Type:	ECA-AIR		
Project Type:	AIR		
Address:	21 Dundas Sq		
Full Address:			
Full PDF Link:	https://www.accessenvironment.ene.gov.on.ca/instruments/5936-8MLQVD-14.pdf		

Map Key	Number of Records	Direction/ Distance (m)	Elev/Diff (m)	Site	DB
175	11 of 51	SE/58.8	90.8 / -1.01	**Same Jewellers** **21 Dundas Sq Suite 303** **Toronto ON M5B 1B7**	SCT

Established: 1982
Plant Size (ft²):
Employment: 2

--Details--
Description: Jewellery and Silverware Manufacturing
SIC/NAICS Code: 339910

Map Key	Number of Records	Direction/ Distance (m)	Elev/Diff (m)	Site	DB
175	12 of 51	SE/58.8	90.8 / -1.01	**ATAM JEWELLERY** **21 Dundas Sq Suite 514** **Toronto ON M5B 1B7**	SCT

Established: 0000
Plant Size (ft²): 0
Employment: 0

--Details--
Description: Jewellery and Silverware Manufacturing
SIC/NAICS Code: 339910

Map Key	Number of Records	Direction/ Distance (m)	Elev/Diff (m)	Site	DB
175	13 of 51	SE/58.8	90.8 / -1.01	**Express Gold Refining Ltd.** **21 Dundas Sq Suite 401** **Toronto ON M5B 1B7**	SCT

Established: 9/1/1990
Plant Size (ft²):
Employment:

--Details--
Description: Wholesale Trade Agents and Brokers
SIC/NAICS Code: 419120

Description: Non-Ferrous Metal (except Aluminum) Smelting and Refining
SIC/NAICS Code: 331410

Description: Non-Ferrous Metal (except Aluminum) Smelting and Refining
SIC/NAICS Code: 331410

Map Key	Number of Records	Direction/ Distance (m)	Elev/Diff (m)	Site	DB
175	14 of 51	SE/58.8	90.8 / -1.01	**SATELLITE JEWELLERY LTD.** **21 DUNDAS SQ SUITE 511** **TORONTO ON M5B 1B7**	SCT

Established: 1970
Plant Size (ft²): 500
Employment: 2

--Details--
Description: JEWELLERY, PRECIOUS METAL
SIC/NAICS Code: 3911

Map Key	Number of Records	Direction/ Distance (m)	Elev/Diff (m)	Site	DB
175	15 of 51	SE/58.8	90.8 / -1.01	CDA DESIGN JEWELLERY 21 Dundas Sq Suite 525 Toronto ON M5B 1B7	SCT

Established: 0000
Plant Size (ft²): 0
Employment: 0

--Details--
Description: Jewellery and Silverware Manufacturing
SIC/NAICS Code: 339910

Map Key	Number of Records	Direction/ Distance (m)	Elev/Diff (m)	Site	DB
175	16 of 51	SE/58.8	90.8 / -1.01	Dana Group Inc. 21 Dundas Sq Suite 800 Toronto ON M5B 1B7	SCT

Established: 01-SEP-06
Plant Size (ft²): 500
Employment:

--Details--
Description: Jewellery and Watch Wholesaler-Distributors
SIC/NAICS Code: 414410

Map Key	Number of Records	Direction/ Distance (m)	Elev/Diff (m)	Site	DB
175	17 of 51	SE/58.8	90.8 / -1.01	J.H. KORDA LTD. 21 DUNDAS SQ TORONTO ON M5B 1B7	SCT

Established: 1980
Plant Size (ft²): 0
Employment: 2

--Details--
Description: JEWELLERY, PRECIOUS METAL
SIC/NAICS Code: 3911

Description: JEWELLERY, WATCHES, PRECIOUS STONES & PRECIOUS METALS
SIC/NAICS Code: 5094

Map Key	Number of Records	Direction/ Distance (m)	Elev/Diff (m)	Site	DB
175	18 of 51	SE/58.8	90.8 / -1.01	TELLO BROTHERS LTD. 21 DUNDAS SQ SUITE 619 TORONTO ON M5B 1B7	SCT

Established: 1977
Plant Size (ft²): 500
Employment: 2

--Details--
Description: COSTUME JEWELLERY AND COSTUME NOVELTIES, EXCEPT PRECIOUS METAL
SIC/NAICS Code: 3961

Description: Jewellery and Silverware Manufacturing
SIC/NAICS Code: 339910

Map Key	Number of Records	Direction/ Distance (m)	Elev/Diff (m)	Site	DB
175	19 of 51	SE/58.8	90.8 / -1.01	MAMMON DIAMONDS LTD. 21 DUNDAS SQ SUITE 1003 TORONTO ON M5B 1B7	SCT

Established: 1966
Plant Size (ft²): 0
Employment: 4

--Details--
Description: JEWELLERY, PRECIOUS METAL
SIC/NAICS Code: 3911

Description: JEWELLERS' FINDINGS AND MATERIALS, AND LAPIDARY WORK
SIC/NAICS Code: 3915

Description: Jewellery and Silverware Manufacturing
SIC/NAICS Code: 339910

Map Key	Number of Records	Direction/ Distance (m)	Elev/Diff (m)	Site	DB
175	20 of 51	SE/58.8	90.8 / -1.01	Invisible Gems 21 Dundas Sq Suite 1004 Toronto ON M5B 1B7	SCT

Established: 01-JUN-81
Plant Size (ft²): 400
Employment:

--Details--
Description: Jewellery and Silverware Manufacturing
SIC/NAICS Code: 339910

Description: Jewellery and Silverware Manufacturing
SIC/NAICS Code: 339910

Map Key	Number of Records	Direction/ Distance (m)	Elev/Diff (m)	Site	DB
175	21 of 51	SE/58.8	90.8 / -1.01	Supreme Silver 21 Dundas Sq Suite 703 Toronto ON M5B 1B7	SCT

Established:
Plant Size (ft²):
Employment:

--Details--
Description: Jewellery and Silverware Manufacturing
SIC/NAICS Code: 339910

Description: Jewellery and Watch Wholesaler-Distributors
SIC/NAICS Code: 414410

Description: Jewellery and Watch Wholesaler-Distributors
SIC/NAICS Code: 414410

Map Key	Number of Records	Direction/ Distance (m)	Elev/Diff (m)	Site	DB
175	22 of 51	SE/58.8	90.8 / -1.01	T & T Jewellers Inc. 21 Dundas Sq Suite 1600 Toronto ON M5B 1B7	SCT

Established:
Plant Size (ft²):
Employment:

Map Key	Number of Records	Direction/ Distance (m)	Elev/Diff (m)	Site	DB

--Details--
Description: Jewellery and Silverware Manufacturing
SIC/NAICS Code: 339910

Description: Jewellery and Silverware Manufacturing
SIC/NAICS Code: 339910

175	23 of 51	SE/58.8	90.8 / -1.01	Hofstetter Jewellers Ltd. 21 Dundas Sq Suite 1002 Toronto ON M5B 1B7	SCT

Established: 01-JUL-79
Plant Size (ft²): 600
Employment:

--Details--
Description: Jewellery and Silverware Manufacturing
SIC/NAICS Code: 339910

175	24 of 51	SE/58.8	90.8 / -1.01	WM. MOLL DIAMONDS LTD. 21 DUNDAS SQ SUITE 1403 TORONTO ON M5B 1B7	SCT

Established: 1960
Plant Size (ft²): 0
Employment: 3

--Details--
Description: JEWELLERS' FINDINGS AND MATERIALS, AND LAPIDARY WORK
SIC/NAICS Code: 3915

Description: COSTUME JEWELLERY AND COSTUME NOVELTIES, EXCEPT PRECIOUS METAL
SIC/NAICS Code: 3961

Description: JEWELLERY, WATCHES, PRECIOUS STONES, AND PRECIOUS METALS
SIC/NAICS Code: 5094

175	25 of 51	SE/58.8	90.8 / -1.01	Time Jewellers Co. 21 Dundas Sq Suite 90 Toronto ON M5B 1B7	SCT

Established: 1988
Plant Size (ft²): 1250
Employment: 2

175	26 of 51	SE/58.8	90.8 / -1.01	MELODY MANUFACTURING CORP 21 DUNDAS SQ SUITE 518 TORONTO ON M5B 1B7	SCT

Established: 1983
Plant Size (ft²): 0
Employment: 2

--Details--

Map Key	Number of Records	Direction/ Distance (m)	Elev/Diff (m)	Site	DB

Description: JEWELLERY, PRECIOUS METAL
SIC/NAICS Code: 3911

175	27 of 51	SE/58.8	90.8 / -1.01	**George Glor Diamond Setters** **21 Dundas Sq Suite 903** **Toronto ON M5B 1B7**	SCT

Established: 01-AUG-78
Plant Size (ft²): 560
Employment:

--Details--
Description: Jewellery and Silverware Manufacturing
SIC/NAICS Code: 339910

Description: Jewellery and Silverware Manufacturing
SIC/NAICS Code: 339910

175	28 of 51	SE/58.8	90.8 / -1.01	**International Diamonds** **21 Dundas Sq Suite 319** **Toronto ON M5B 1B7**	SCT

Established: 1996
Plant Size (ft²):
Employment:

--Details--
Description: Jewellery and Silverware Manufacturing
SIC/NAICS Code: 339910

175	29 of 51	SE/58.8	90.8 / -1.01	**Empire Engraving** **21 Dundas Sq Suite 413** **Toronto ON M5B 1B7**	SCT

Established: 01-AUG-93
Plant Size (ft²):
Employment:

--Details--
Description: Jewellery and Silverware Manufacturing
SIC/NAICS Code: 339910

175	30 of 51	SE/58.8	90.8 / -1.01	**W. Moll Diamonds Ltd.** **21 Dundas Sq Suite 1403** **Toronto ON M5B 1B7**	SCT

Established: 01-SEP-60
Plant Size (ft²):
Employment:

--Details--
Description: Jewellery and Watch Wholesaler-Distributors
SIC/NAICS Code: 414410

Description: Jewellery and Watch Wholesaler-Distributors

Map Key	Number of Records	Direction/ Distance (m)	Elev/Diff (m)	Site	DB

SIC/NAICS Code: 414410

175	31 of 51	SE/58.8	90.8 / -1.01	LAPIDARY ROSE INC. 21 DUNDAS SQ SUITE 607 TORONTO ON M5B 1B7	SCT

Established: 1986
Plant Size (ft²): 0
Employment: 5

--Details--
Description: JEWELLERY, PRECIOUS METAL
SIC/NAICS Code: 3911

175	32 of 51	SE/58.8	90.8 / -1.01	New York Fashion International Inc. 21 Dundas Sq Suite 1501 Toronto ON M5B 1B7	SCT

Established: 1986
Plant Size (ft²): 700
Employment: 3

175	33 of 51	SE/58.8	90.8 / -1.01	M Sarkissian Setting 21 Dundas Sq Suite 308 Toronto ON M5B 1B7	SCT

Established: 1993
Plant Size (ft²):
Employment:

--Details--
Description: Jewellery and Silverware Manufacturing
SIC/NAICS Code: 339910

Description: Other Personal and Household Goods Repair and Maintenance
SIC/NAICS Code: 811490

175	34 of 51	SE/58.8	90.8 / -1.01	Hudson's Jewellers 21 Dundas Sq Suite 608B Toronto ON M5B 1B7	SCT

Established: 1978
Plant Size (ft²): 400
Employment:

--Details--
Description: Jewellery and Silverware Manufacturing
SIC/NAICS Code: 339910

175	35 of 51	SE/58.8	90.8 / -1.01	M J JEWELLERY 21 DUNDAS SQ SUITE 312 TORONTO ON M5B 1B7	SCT

Established: 1981

Map Key	Number of Records	Direction/ Distance (m)	Elev/Diff (m)	Site	DB

Plant Size (ft²): 0
Employment: 1

--Details--
Description: JEWELLERY, PRECIOUS METAL
SIC/NAICS Code: 3911

175	36 of 51	SE/58.8	90.8 / -1.01	Melody Manufacturing Corp. 21 Dundas Sq Suite 518 Toronto ON M5B 1B7	SCT

Established: 01-JUN-83
Plant Size (ft²):
Employment:

--Details--
Description: Jewellery and Silverware Manufacturing
SIC/NAICS Code: 339910

175	37 of 51	SE/58.8	90.8 / -1.01	Jewellery Clinic 21 Dundas Sq Suite 308 Toronto ON M5B 1B7	SCT

Established: 1993
Plant Size (ft²):
Employment: 1

--Details--
Description: Jewellery and Silverware Manufacturing
SIC/NAICS Code: 339910

175	38 of 51	SE/58.8	90.8 / -1.01	Goldstock 21 Dundas Sq Suite 302 Toronto ON M5B 1B7	SCT

Established:
Plant Size (ft²):
Employment:

--Details--
Description: Mineral, Ore and Precious Metal Wholesaler-Distributors
SIC/NAICS Code: 418920

Description: Non-Ferrous Metal (except Aluminum) Smelting and Refining
SIC/NAICS Code: 331410

Description: Coating, Engraving, Heat Treating and Allied Activities
SIC/NAICS Code: 332810

Description: Jewellery and Watch Wholesaler-Distributors
SIC/NAICS Code: 414410

Description: Testing Laboratories
SIC/NAICS Code: 541380

Map Key	Number of Records	Direction/ Distance (m)	Elev/Diff (m)	Site	DB
175	39 of 51	SE/58.8	90.8 / -1.01	JEWELLERY ENAMELLING 21 Dundas Sq Suite 515 Toronto ON M5B 1B7	SCT

Established: 1993
Plant Size (ft²): 0
Employment: 0

--Details--
Description: Jewellery and Silverware Manufacturing
SIC/NAICS Code: 339910

Map Key	Number of Records	Direction/ Distance (m)	Elev/Diff (m)	Site	DB
175	40 of 51	SE/58.8	90.8 / -1.01	HUDSONS JEWELLERS 21 DUNDAS SQ SUITE 608B TORONTO ON M5B 1B7	SCT

Established: 1978
Plant Size (ft²): 500
Employment: 1

--Details--
Description: JEWELLERY, PRECIOUS METAL
SIC/NAICS Code: 3911

Description: COSTUME JEWELLERY AND COSTUME NOVELTIES, EXCEPT PRECIOUS METAL
SIC/NAICS Code: 3961

Map Key	Number of Records	Direction/ Distance (m)	Elev/Diff (m)	Site	DB
175	41 of 51	SE/58.8	90.8 / -1.01	MJ Design 21 Dundas Sq Suite 312 Toronto ON M5B 1B7	SCT

Established: 01-AUG-81
Plant Size (ft²): 480
Employment:

--Details--
Description: Jewellery and Silverware Manufacturing
SIC/NAICS Code: 339910

Map Key	Number of Records	Direction/ Distance (m)	Elev/Diff (m)	Site	DB
175	42 of 51	SE/58.8	90.8 / -1.01	Engraving By Ellen 21 Dundas Sq Suite 1010 Toronto ON M5B 1B7	SCT

Established: 01-JUN-85
Plant Size (ft²):
Employment:

--Details--
Description: Coating, Engraving, Heat Treating and Allied Activities
SIC/NAICS Code: 332810

Map Key	Number of Records	Direction/ Distance (m)	Elev/Diff (m)	Site	DB
175	43 of 51	SE/58.8	90.8 / -1.01	CDA Design Jewellery Inc. 21 Dundas Sq Suite 525 Toronto ON M5B 1B7	SCT

Map Key	Number of Records	Direction/ Distance (m)	Elev/Diff (m)	Site	DB

Established: 1985
Plant Size (ft²):
Employment:

--Details--
Description: Jewellery and Silverware Manufacturing
SIC/NAICS Code: 339910

Map Key	Number of Records	Direction/ Distance (m)	Elev/Diff (m)	Site	DB
175	44 of 51	SE/58.8	90.8 / -1.01	UNIQUE CASTING JEWELLERY LTD 21 DUNDAS SQ TORONTO ON M5B 1B7	SCT

Established: 1975
Plant Size (ft²): 0
Employment: 2

--Details--
Description: JEWELLERS' FINDINGS & MATERIALS, & LAPIDARY WORK
SIC/NAICS Code: 3915

Map Key	Number of Records	Direction/ Distance (m)	Elev/Diff (m)	Site	DB
175	45 of 51	SE/58.8	90.8 / -1.01	MJ JEWELLERY 21 Dundas Sq Suite 312 Toronto ON M5B 1B7	SCT

Established: 1981
Plant Size (ft²): 480
Employment: 1

--Details--
Description: Jewellery and Silverware Manufacturing
SIC/NAICS Code: 339910

Map Key	Number of Records	Direction/ Distance (m)	Elev/Diff (m)	Site	DB
175	46 of 51	SE/58.8	90.8 / -1.01	Time Jewellers Co. Inc. 21 Dundas Sq Suite 90 Toronto ON M5B 1B7	SCT

Established: 1988
Plant Size (ft²): 1250
Employment:

--Details--
Description: Jewellery and Silverware Manufacturing
SIC/NAICS Code: 339910

Map Key	Number of Records	Direction/ Distance (m)	Elev/Diff (m)	Site	DB
175	47 of 51	SE/58.8	90.8 / -1.01	T. & T. JEWELLERS 21 DUNDAS SQ SUITE 1600 TORONTO ON M5B 1B7	SCT

Established: 1975
Plant Size (ft²): 1800
Employment: 13

--Details--
Description: JEWELLERY, PRECIOUS METAL

Map Key	Number of Records	Direction/ Distance (m)	Elev/Diff (m)	Site	DB

SIC/NAICS Code: 3911

175	48 of 51	SE/58.8	90.8 / -1.01	GERELL JEWELLERY MFG CO 21 DUNDAS SQ SUITE 410 TORONTO ON M5B 1B7	SCT

Established: 1966
Plant Size (ft²): 0
Employment: 1

--Details--
Description: JEWELLERY, PRECIOUS METAL
SIC/NAICS Code: 3911

175	49 of 51	SE/58.8	90.8 / -1.01	Setting By Herman 21 Dundas Sq Suite 512 Toronto ON M5B 1B7	SCT

Established: 01-JUN-86
Plant Size (ft²): 140
Employment:

--Details--
Description: Jewellery and Silverware Manufacturing
SIC/NAICS Code: 339910

175	50 of 51	SE/58.8	90.8 / -1.01	A M A Jewels Inc. 21 Dundas Sq Suite 403 Toronto ON M5B 1B7	SCT

Established:
Plant Size (ft²):
Employment:

--Details--
Description: Jewellery and Watch Wholesaler-Distributors
SIC/NAICS Code: 414410

Description: Jewellery and Watch Wholesaler-Distributors
SIC/NAICS Code: 414410

175	51 of 51	SE/58.8	90.8 / -1.01	NEW YORK FASHION INT'L INC. 21 Dundas Sq Suite 1501 Toronto ON M5B 1B7	SCT

Established: 1986
Plant Size (ft²): 700
Employment: 3

--Details--
Description: Jewellery and Silverware Manufacturing
SIC/NAICS Code: 339910

Map Key	Number of Records	Direction/ Distance (m)	Elev/Diff (m)	Site	DB
176	1 of 1	NNW/59.5	100.9 / 9.07	14 College Street Toronto ON	EHS

Order ID:	207926	**Date Received:**	23-MAY-12
Order No:	20120523071	**Lot/Building Size:**	
Customer ID:	84687	**Municipality:**	
Company ID:	49355	**Client Prov/State:**	ON
Status:	C	**Search Radius (km):**	.25
Report Code:	3CAN	**Large Radius:**	2
Report Type:	Standard Report	**X:**	-79.383926
Report Date:	01-JUN-12	**Y:**	43.661442
Report Requested by:	OHE Consultants		
Nearest Intersection:			
Previous Site Name:			
Additional Info Ordered:	Fire Insur. Maps and/or Site Plans; Topographic Maps		

Map Key	Number of Records	Direction/ Distance (m)	Elev/Diff (m)	Site	DB
177	1 of 3	SE/59.7	91.9 / 0.06	City of Toronto 25 Dundas St E Toronto ON M5V 3C6	ECA

Approval No:	6576-5AKS5D	**SWP Area Name:**	Toronto
Approval Date:	2002-06-03	**MOE District:**	Toronto
Status:	Approved	**City:**	Toronto
Record Type:	ECA	**Longitude:**	-79.37982
Link Source:	IDS	**Latitude:**	43.656002
Approval Type:	ECA-MUNICIPAL AND PRIVATE SEWAGE WORKS		
Project Type:	MUNICIPAL AND PRIVATE SEWAGE WORKS		
Address:	25 Dundas St E		
Full Address:			
Full PDF Link:	https://www.accessenvironment.ene.gov.on.ca/instruments/1987-5AET39-14.pdf		

Map Key	Number of Records	Direction/ Distance (m)	Elev/Diff (m)	Site	DB
177	2 of 3	SE/59.7	91.9 / 0.06	Toronto Parking Authority 25 Dundas Street East Toronto ON M5B 1C6	GEN

Generator No.:	ON5298616	**PO Box No.:**	
Status:		**Country:**	Canada
Approval Years:	2016	**Choice of Contact:**	CO_OFFICIAL
Contam. Facility:	No	**Co Admin:**	
MHSW Facility:	No	**Phone No. Admin:**	
SIC Code:	238291		
SIC Description:	ELEVATOR AND ESCALATOR INSTALLATION CONTRACTORS		

--Details--

Waste Code:	251
Waste Description:	OIL SKIMMINGS & SLUDGES

Map Key	Number of Records	Direction/ Distance (m)	Elev/Diff (m)	Site	DB
177	3 of 3	SE/59.7	91.9 / 0.06	Straight Service Station 25 Dundas St E Toronto ON	TANK

Permit Date:	10/19/1926
Permit Type:	BP A612
User Type:	Gasoline service station
Installation Type:	Fuel oil tank
Installation Size:	
Installation Config.:	1 x fuel oil tank
No. Tanks Installed:	1
Units of Measure:	
Value/Tank ($):	380

Capacity(gal):
Reference: CTA Building permits
Location Desc: Wilton Sq cor Victoria

---

178 **1 of 3** **NW/60.2** **89.9 / -1.96** **14 ELM STREET TORONTO ON M5G 1G7** **HINC**

External File Num: FS INC 0711-06779
Date of Occurrence: 11/12/2007
Fuel Occurrence Type: Pipeline Strike
Fuel Type Involved: Natural Gas
Status Desc:: Completed - Causal Analysis(End)
Job Type Desc:: Incident/Near-Miss Occurrence (FS)
Oper. Type Involved:: Commercial (e.g. restaurant, business unit, etc)
Service Interruptions:: No
Property Damage:: No
Fuel Life Cycle Stage:: Utilization
Root Cause:: Root Cause: Equipment/Material/Component:No Procedures:No Maintenance:No Design:No Training:No Management:Yes Human Factors:Yes
Reported Details::
Fuel Category:: Gaseous Fuel
Occurrence Type:: Incident
Affiliation:: Industry Stakeholder (Licensee/Registration/Certificate Holder, Facility Owner, etc.)
County Name:: Toronto
Approx. Quant. Rel::
Nearby body of water::
Enter Drainage Syst.::
Approx. Quant. Unit::
Environmental Impact::

---

178 **2 of 3** **NW/60.2** **89.9 / -1.96** **The St. George's Society 14 Elm St Toronto ON M5G 1G7** **SCT**

Established: 01-JAN-34
Plant Size (ft²):
Employment:

--Details--
Description: Periodical Publishers
SIC/NAICS Code: 511120

---

178 **3 of 3** **NW/60.2** **89.9 / -1.96** **Enbridge Gas Distribution Inc. 14 Elm St Toronto ON M5G 1G7** **SPL**

Ref No:	2838-78VKEB	**Discharger Report:**	
Site No:		**Material Group:**	Gases/Particulate
Incident Dt:		**Client Type:**	
Year:		**Sector Type:**	Pipeline
Incident Cause:	Discharge or Emission to Air	**Source Type:**	
Incident Event:		**Nearest Watercourse:**	
Contaminant Code:	35	**Site Name:**	Arts & Leisure Club
Contaminant Name:	NATURAL GAS (METHANE)	**Site Address:**	
Contaminant Limit 1:		**Site District Office:**	
Contam Limit Freq 1:		**Site County/District:**	
Contaminant UN No 1:		**Site Postal Code:**	
Contaminant Qty:	unknown unknown	**Site Region:**	
Environment Impact:	Confirmed	**Site Municipality:**	Toronto
Nature of Impact:	Air Pollution	**Site Lot:**	

Receiving Medium:	Air	**Site Conc:**	
Receiving Env:		**Northing:**	NA
Health/Env Conseq:		**Easting:**	NA
MOE Response:	No Field Response	**Site Geo Ref Accu:**	
Dt MOE Arvl on Scn:		**Site Geo Ref Meth:**	
MOE Reported Dt:	11/12/2007	**Site Map Datum:**	
Dt Document Closed:			
SAC Action Class:			
Incident Reason:	Error- Operator error		
Incident Summary:	TSSA: Gas service line rupture, evacuations, no injuries		

179	1 of 2	ESE/60.8	91.8 / -0.07	Smith [R E] 22 Dundas St E Toronto ON	TANK

Permit Date:	6/30/1925
Permit Type:	BP 89277
User Type:	
Installation Type:	Gas tank
Installation Size:	
Installation Config.:	1 x gasoline tank
No. Tanks Installed:	1
Units of Measure:	
Value/Tank ($):	150
Capacity(gal):	
Reference:	CTA Building permits
Location Desc:	

179	2 of 2	ESE/60.8	91.8 / -0.07	Smith [R E] 22 Dundas St E Toronto ON	TANK

Permit Date:	3/19/1920
Permit Type:	BP 40412
User Type:	
Installation Type:	Gasoline tank
Installation Size:	
Installation Config.:	1 x Gasoline tank
No. Tanks Installed:	1
Units of Measure:	
Value/Tank ($):	700
Capacity(gal):	
Reference:	CTA Building permits
Location Desc:	22 Dundas St E

180	1 of 2	SSE/60.9	88.8 / -3.01	ON	WWIS

Well ID:	7216594	**Data Entry Status:**	Yes
Construction Date:		**Data Src:**	
Primary Water Use:		**Date Received:**	2/19/2014
Sec. Water Use:		**Selected Flag:**	Yes
Final Well Status:		**Abandonment Rec:**	
Water Type:		**Contractor:**	6607
Casing Material:		**Form Version:**	8
Audit No:	C20944	**Owner:**	
Tag:	A146807	**Street Name:**	
Construction Method:		**County:**	YORK
Elevation (m):		**Municipality:**	TORONTO CITY
Elevation Reliability:		**Site Info:**	

Map Key	Number of Records	Direction/ Distance (m)	Elev/Diff (m)	Site	DB

Depth to Bedrock:
Well Depth:
Overburden/Bedrock:
Pump Rate:
Static Water Level:
Flowing (Y/N):
Flow Rate:
Clear/Cloudy:
Lot:
Concession:
Concession Name:
Easting NAD83:
Northing NAD83:
Zone:
UTM Reliability:

Bore Hole Information

Bore Hole ID:	1004713126	***Elevation:***	88.45
DP2BR:		***Elevrc:***	
Spatial Status:		***Zone:***	17
Code OB:		***East83:***	630727
Code OB Desc:		***Org CS:***	UTM83
Open Hole:		***North83:***	4834684
Cluster Kind:		***UTMRC:***	4
Date Completed:	04-JUL-13	***UTMRC Desc:***	margin of error : 30 m - 100 m
Remarks:		***Location Method:***	wwr
Elevrc Desc:			
Location Source Date:			
Improvement Location Source:			
Improvement Location Method:			
Source Revision Comment:			
Supplier Comment:			

181	***1 of 1***	***SSE/60.9***	***86.8 / -5.01***	***1 Queen Street East & 20 Richmond St E Toronto ON***	***EHS***

Order ID:	245364	***Date Received:***	30-MAY-13
Order No:	20130530009	***Lot/Building Size:***	
Customer ID:	86728	***Municipality:***	
Company ID:	32045	***Client Prov/State:***	ON
Status:	C	***Search Radius (km):***	.25
Report Code:	3CAN	***Large Radius:***	2
Report Type:	Standard Report	***X:***	-79.378606
Report Date:	05-JUN-13	***Y:***	43.652143
Report Requested by:	Pottinger Gaherty Environmental Consultants Ltd.		
Nearest Intersection:			
Previous Site Name:			
Additional Info Ordered:			

182	***1 of 2***	***SSW/61.1***	***90.8 / -1.08***	***Mining Matters Newsletter 40 Dundas St W Suite 320 Toronto ON M5G 2C2***	***SCT***

Established:
Plant Size (ft²):
Employment:

--Details--
Description: Periodical Publishers
SIC/NAICS Code: 511120

182	***2 of 2***	***SSW/61.1***	***90.8 / -1.08***	***Reamined Systems Inc. 40 Dundas St W Box 28 Toronto ON M5G 2C2***	***SCT***

Established:

Plant Size (ft²):
Employment: 8

--Details--
Description: Software Publishers
SIC/NAICS Code: 511210

---

183 | **1 of 1** | **SSE/61.4** | **88.8 / -3.01** | **178 Victoria Street Toronto ON** | **EHS**

Order ID: 246626
Order No: 20130607021
Customer ID: 93569
Company ID: 93
Status: C
Report Code: 20CAN
Report Type: RSC Report (Urban)
Report Date: 18-JUN-13
Report Requested by: Terraprobe Ltd
Nearest Intersection:
Previous Site Name:
Additional Info Ordered:

Date Received: 07-JUN-13
Lot/Building Size:
Municipality: Toronto
Client Prov/State: ON
Search Radius (km): .3
Large Radius: 2
X: -79.378879
Y: 43.653697

---

184 | **1 of 1** | **SE/62.0** | **90.8 / -1.01** | **252 VICTORIA STREET, TORONTO, ON M5B 1B7 Toronto ON** | **RSC**

Reg No: 216829
RA No:
RSC Type: Phase 1 and 2 RSC
Curr Property Use: Commercial
District Office: Toronto District Office
Date Submitted: 2015/03/09
Date Ack:
Date Returned:
Restoration Type:
Soil Type:
Criteria:
CPU Issued Sect 1686:

Cert Date:
Cert Prop Use No:
Intended Prop Use: Residential
Nm of Qual. Person: SHAMA QURESHI
Stratified (Y/N):
Audit (Y/N):
Entire Leg Prop. (Y/N):
Accuracy Estimate:
Telephone:
Fax:
Email:

Asmt Roll No: 190406623000150000001, 190406623000200000006
Prop. ID No: 21098-0242 (LT)
Property Municipal Address: 252 VICTORIA STREET, TORONTO, ON M5B 1B7, 250 VICTORIA STREET, TORONTO, ON M5B 1B7
Mailing Address:
Latitude & Latitude:
UTM Coordinates:
Consultant:
Filing Owner: HNR DUNDAS SQUARE TOWER LIMITED
Legal Desc:
Measurement Method:
Applicable Standards:
RSC PDF: https://www.lrcsde.lrc.gov.on.ca/BFISWebPublic/pub/viewDocument?attachmentId=46224&fileName=BROWNFIELDS-E.pdf

--Details--
Document Heading: Supporting Documents
Document Type: Phase 2 Conceptual Site Model
Document Name: PhaseTwoCSM.pdf
Document Link: https://www.lrcsde.lrc.gov.on.ca/BFISWebPublic/pub/viewDocument?attachmentId=46221&fileName=PhaseTwoCSM.pdf

Document Heading: Supporting Documents
Document Type: Copy of any deed(s), transfer(s) or other document(s)
Document Name: TransferDeed.pdf
Document Link: https://www.lrcsde.lrc.gov.on.ca/BFISWebPublic/pub/viewDocument?attachmentId=46217&fileName=TransferDeed.pdf

Document Heading: Supporting Documents
Document Type: A Current plan of Survey
Document Name: PlanofSurvey.pdf
Document Link: https://www.lrcsde.lrc.gov.on.ca/BFISWebPublic/pub/viewDocument?attachmentId=46218&fileName=PlanofSurvey.pdf

Document Heading: Supporting Documents
Document Type: Certificate of Status
Document Name: CertofStatus.pdf
Document Link: https://www.lrcsde.lrc.gov.on.ca/BFISWebPublic/pub/viewDocument?attachmentId=46220&fileName=CertofStatus.pdf

Document Heading: Supporting Documents
Document Type: Table of Current and Past Property Use
Document Name: TableofCandP.pdf
Document Link: https://www.lrcsde.lrc.gov.on.ca/BFISWebPublic/pub/viewDocument?attachmentId=46226&fileName=TableofCandP.pdf

Document Heading: Supporting Documents
Document Type: Area(s) of Potential Environmental Concern
Document Name: APECTable.pdf
Document Link: https://www.lrcsde.lrc.gov.on.ca/BFISWebPublic/pub/viewDocument?attachmentId=46225&fileName=APECTable.pdf

Document Heading: Supporting Documents
Document Type: Lawyer's letter consisting of a legal description of the property
Document Name: LawyersLetter.pdf
Document Link: https://www.lrcsde.lrc.gov.on.ca/BFISWebPublic/pub/viewDocument?attachmentId=46223&fileName=LawyersLetter.pdf

---

185	1 of 2	SSE/62.2	89.8 / -2.04	TORONTO, CITY OF 10-12 SHUTER STREET TORONTO ON	GEN

Generator No.: ON0173864
Status:
Approval Years: 92,93,97,98,99,00,01
Contam. Facility:
MHSW Facility:
SIC Code: 8273
SIC Description: ENVIRON. ADMIN.

PO Box No.:
Country:
Choice of Contact:
Co Admin:
Phone No. Admin:

--Details--
Waste Code: 146
Waste Description: OTHER SPECIFIED INORGANICS

Waste Code: 243
Waste Description: PCB'S

185	2 of 2	SSE/62.2	89.8 / -2.04	TORONTO, CITY OF 37-937 10-12 SHUTER STREET C/O 100 QUEEN STREET WEST, CITY HALL TORONTO ON M5H 2N2	GEN

Generator No.: ON0173864
Status:

PO Box No.:
Country:

Approval Years:	94,95,96	**Choice of Contact:**	
Contam. Facility:		**Co Admin:**	
MHSW Facility:		**Phone No. Admin:**	
SIC Code:	8273		
SIC Description:	ENVIRON. ADMIN.		

--Details--

Waste Code:	146
Waste Description:	OTHER SPECIFIED INORGANICS
Waste Code:	243
Waste Description:	PCB'S

---

186 ***1 of 1*** ***NNW/62.4*** ***101.2 / 9.34*** ***Toronto ON*** ***WWIS***

Well ID:	7220160	**Data Entry Status:**	
Construction Date:		**Data Src:**	
Primary Water Use:	Monitoring	**Date Received:**	5/12/2014
Sec. Water Use:		**Selected Flag:**	Yes
Final Well Status:	Observation Wells	**Abandonment Rec:**	
Water Type:		**Contractor:**	7472
Casing Material:		**Form Version:**	7
Audit No:	Z185037	**Owner:**	
Tag:	A161391	**Street Name:**	454 YONGE ST.
Construction Method:		**County:**	YORK
Elevation (m):		**Municipality:**	TORONTO CITY
Elevation Reliability:		**Site Info:**	
Depth to Bedrock:		**Lot:**	
Well Depth:		**Concession:**	
Overburden/Bedrock:		**Concession Name:**	
Pump Rate:		**Easting NAD83:**	
Static Water Level:		**Northing NAD83:**	
Flowing (Y/N):		**Zone:**	
Flow Rate:		**UTM Reliability:**	
Clear/Cloudy:			

Bore Hole Information

Bore Hole ID:	1004750978	**Elevation:**	101.8
DP2BR:		**Elevrc:**	
Spatial Status:		**Zone:**	17
Code OB:		**East83:**	630306
Code OB Desc:		**Org CS:**	UTM83
Open Hole:		**North83:**	4835553
Cluster Kind:		**UTMRC:**	4
Date Completed:	19-MAR-14	**UTMRC Desc:**	margin of error : 30 m - 100 m
Remarks:		**Location Method:**	wwr
Elevrc Desc:			
Location Source Date:			
Improvement Location Source:			
Improvement Location Method:			
Source Revision Comment:			
Supplier Comment:			

Overburden and Bedrock Materials Interval

Formation ID:	1005161738
Layer:	1
Color:	6

General Color:	BROWN
Mat1:	05
Most Common Material:	CLAY
Mat2:	06
Other Materials:	SILT
Mat3:	77
Other Materials:	LOOSE
Formation Top Depth:	0
Formation End Depth:	1.5
Formation End Depth UOM:	m

Formation ID:	1005161739
Layer:	2
Color:	6
General Color:	BROWN
Mat1:	05
Most Common Material:	CLAY
Mat2:	06
Other Materials:	SILT
Mat3:	66
Other Materials:	DENSE
Formation Top Depth:	1.5
Formation End Depth:	14.6
Formation End Depth UOM:	m

Formation ID:	1005161740
Layer:	3
Color:	6
General Color:	BROWN
Mat1:	08
Most Common Material:	FINE SAND
Mat2:	
Other Materials:	
Mat3:	73
Other Materials:	HARD
Formation Top Depth:	14.6
Formation End Depth:	19.8
Formation End Depth UOM:	m

Annular Space/Abandonment Sealing Record

Plug ID:	1005161747
Layer:	1
Plug From:	0
Plug To:	16.5
Plug Depth UOM:	m

Plug ID:	1005161748
Layer:	2
Plug From:	16.5
Plug To:	19.8
Plug Depth UOM:	m

Method of Construction & Well Use

Method Construction ID:	1005161746
Method Construction Code:	6
Method Construction:	Boring
Other Method Construction:	

Pipe Information

Pipe ID:	1005161737
Casing No:	0
Comment:	
Alt Name:	

Construction Record - Casing

Casing ID:	1005161743
Layer:	1
Material:	5
Open Hole or Material:	PLASTIC
Depth From:	0
Depth To:	16.8
Casing Diameter:	5.2
Casing Diameter UOM:	cm
Casing Depth UOM:	m

Construction Record - Screen

Screen ID:	1005161744
Layer:	1
Slot:	10
Screen Top Depth:	16.8
Screen End Depth:	19.8
Screen Material:	5
Screen Depth UOM:	m
Screen Diameter UOM:	cm
Screen Diameter:	6.4

Water Details

Water ID:	1005161742
Layer:	
Kind Code:	
Kind:	
Water Found Depth:	
Water Found Depth UOM:	m

Hole Diameter

Hole ID:	1005161741
Diameter:	21
Depth From:	0
Depth To:	19.8
Hole Depth UOM:	m
Hole Diameter UOM:	cm

187	1 of 1	N/62.4	94.0 / 2.19	ON	BORE

Borehole ID:	638108	**Type:**	Borehole
Use:	Geotechnical/Geological Investigation	**Status::**	
Drill Method::	Diamond Drill	**UTM Zone::**	17
Easting::	630535	**Northing::**	4835273
Location Accuracy::		**Orig. Ground Elev m::**	95.7
Elev. Reliability Note::		**DEM Ground Elev m::**	94.6
Total Depth m::	14.2	**Primary Name::**	
Township::		**Concession::**	
Lot::		**Municipality:**	
Completion Date::	AUG-1967	**Static Water Level::**	1.4
Primary Water Use::	Not Used	**Sec. Water Use::**	

--Details--

Stratum ID:	218483044	**Top Depth(m):**	0.0
Bottom Depth(m):	1.7	**Stratum Desc:**	FILL,SILT,SAND, GRAVEL.
Stratum ID:	218483045	**Top Depth(m):**	1.7
Bottom Depth(m):	4.3	**Stratum Desc:**	TILL,SILT,GRAVEL, CLAY. BROWN,GLACIAL,DENSE, AGE GLACIAL, WATER STABLE AT 309.4 FEET.
Stratum ID:	218483046	**Top Depth(m):**	4.3
Bottom Depth(m):	10.1	**Stratum Desc:**	CLAY,SILT,GRAVEL. GREY,LACUSTRINE,STIFF, AGE GLACIAL.
Stratum ID:	218483047	**Top Depth(m):**	10.1
Bottom Depth(m):	14.2	**Stratum Desc:**	SAND,SILT,CLAY. GREY,GLACIAL,DENSE,LAYERED, AGE GLACIAL. 017 017 024

---

188 **1 of 22** **NNW/62.6** **101.2 / 9.34**

LifeLabs LP
14 College Street
Toronto ON M5G1K2

GEN

Generator No.:	ON5044548	**PO Box No.:**	
Status:		**Country:**	Canada
Approval Years:	2014	**Choice of Contact:**	CO_ADMIN
Contam. Facility:	No	**Co Admin:**	Jacquie Maertz
MHSW Facility:	No	**Phone No. Admin:**	905 565 0433 Ext.2202
SIC Code:	621510		
SIC Description:	MEDICAL AND DIAGNOSTIC LABORATORIES		

--Details--

Waste Code:	312
Waste Description:	PATHOLOGICAL WASTES

---

188 **2 of 22** **NNW/62.6** **101.2 / 9.34**

BCLL Medical Group
14 College Street Suite 301
Toronto ON

GEN

Generator No.:	ON8286773	**PO Box No.:**	
Status:		**Country:**	
Approval Years:	2013	**Choice of Contact:**	
Contam. Facility:		**Co Admin:**	
MHSW Facility:		**Phone No. Admin:**	
SIC Code:	621110		
SIC Description:	OFFICES OF PHYSICIANS		

--Details--

Waste Code:	312
Waste Description:	PATHOLOGICAL WASTES

---

188 **3 of 22** **NNW/62.6** **101.2 / 9.34**

BCLL Medical Group
14 College Street Suite 301
Toronto ON M5G1K2

GEN

Generator No.:	ON8286773	**PO Box No.:**	
Status:		**Country:**	Canada
Approval Years:	2015	**Choice of Contact:**	CO_ADMIN

Contam. Facility: No
MHSW Facility: No
SIC Code: 621110
SIC Description: OFFICES OF PHYSICIANS

Co Admin: Erika Benko
Phone No. Admin: 4164653252 Ext.4

--Details--
Waste Code: 312
Waste Description: PATHOLOGICAL WASTES

---

188 | **4 of 22** | **NNW/62.6** | **101.2 / 9.34**

LifeLabs LP
14 College Street
Toronto ON

GEN

Generator No.: ON5044548
Status:
Approval Years: 2013
Contam. Facility:
MHSW Facility:
SIC Code: 621510
SIC Description: MEDICAL AND DIAGNOSTIC LABORATORIES

PO Box No.:
Country:
Choice of Contact:
Co Admin:
Phone No. Admin:

--Details--
Waste Code: 312
Waste Description: PATHOLOGICAL WASTES

---

188 | **5 of 22** | **NNW/62.6** | **101.2 / 9.34**

BCLL Medical Group
14 College Street Suite 301
Toronto ON

GEN

Generator No.: ON8286773
Status:
Approval Years: 2012
Contam. Facility:
MHSW Facility:
SIC Code: 621110
SIC Description: Offices of Physicians

PO Box No.:
Country:
Choice of Contact:
Co Admin:
Phone No. Admin:

---

188 | **6 of 22** | **NNW/62.6** | **101.2 / 9.34**

Dr Tilley, Dr Chang, Dr Crouzat
14 college street Suite 601
Toronto ON M5G1K2

GEN

Generator No.: ON3851244
Status:
Approval Years: 2014
Contam. Facility: No
MHSW Facility: No
SIC Code: 621110
SIC Description: OFFICES OF PHYSICIANS

PO Box No.:
Country: Canada
Choice of Contact: CO_OFFICIAL
Co Admin:
Phone No. Admin:

--Details--
Waste Code: 312
Waste Description: PATHOLOGICAL WASTES

Waste Code: 261
Waste Description: PHARMACEUTICALS

Map Key	Number of Records	Direction/ Distance (m)	Elev/Diff (m)	Site	DB
188	7 of 22	NNW/62.6	101.2 / 9.34	BCLL Medical Group 14 College Street Suite 301 Toronto ON M5G1K2	GEN

Generator No.:	ON8286773	**PO Box No.:**	
Status:		**Country:**	Canada
Approval Years:	2016	**Choice of Contact:**	CO_ADMIN
Contam. Facility:	No	**Co Admin:**	Erika Benko
MHSW Facility:	No	**Phone No. Admin:**	4164653252 Ext.4
SIC Code:	621110		
SIC Description:	OFFICES OF PHYSICIANS		

--Details--
Waste Code: 312
Waste Description: PATHOLOGICAL WASTES

Map Key	Number of Records	Direction/ Distance (m)	Elev/Diff (m)	Site	DB
188	8 of 22	NNW/62.6	101.2 / 9.34	Maple Leaf Research 14 College Street Suite #403 Toronto ON M5G 1K2	GEN

Generator No.:	ON4483523	**PO Box No.:**	
Status:		**Country:**	Canada
Approval Years:	2015	**Choice of Contact:**	CO_OFFICIAL
Contam. Facility:	No	**Co Admin:**	
MHSW Facility:	No	**Phone No. Admin:**	
SIC Code:	621110, 621510		
SIC Description:	OFFICES OF PHYSICIANS, MEDICAL AND DIAGNOSTIC LABORATORIES		

--Details--
Waste Code: 312
Waste Description: PATHOLOGICAL WASTES

Map Key	Number of Records	Direction/ Distance (m)	Elev/Diff (m)	Site	DB
188	9 of 22	NNW/62.6	101.2 / 9.34	Dr Tilley, Dr Chang, Dr Crouzat 14 college street Suite 601 Toronto ON M5G1K2	GEN

Generator No.:	ON3851244	**PO Box No.:**	
Status:		**Country:**	Canada
Approval Years:	2016	**Choice of Contact:**	CO_OFFICIAL
Contam. Facility:	No	**Co Admin:**	
MHSW Facility:	No	**Phone No. Admin:**	
SIC Code:	621110		
SIC Description:	OFFICES OF PHYSICIANS		

--Details--
Waste Code: 312
Waste Description: PATHOLOGICAL WASTES

Waste Code: 261
Waste Description: PHARMACEUTICALS

Map Key	Number of Records	Direction/ Distance (m)	Elev/Diff (m)	Site	DB
188	10 of 22	NNW/62.6	101.2 / 9.34	LifeLabs LP 14 College Street Toronto ON	GEN

Generator No.:	ON5044548	**PO Box No.:**	
Status:		**Country:**	
Approval Years:	2012	**Choice of Contact:**	

Map Key	Number of Records	Direction/ Distance (m)	Elev/Diff (m)	Site	DB

Contam. Facility:
MHSW Facility:
SIC Code: 621510
SIC Description: Medical and Diagnostic Laboratories
Co Admin:
Phone No. Admin:

---

188 | **11 of 22** | **NNW/62.6** | **101.2 / 9.34** | **Dr Tilley, Dr Chang, Dr Crouzat**
14 college street Suite 601
Toronto ON M5G1K2 | **GEN**

Generator No.: ON3851244
Status:
Approval Years: 2015
Contam. Facility: No
MHSW Facility: No
SIC Code: 621110
SIC Description: OFFICES OF PHYSICIANS
PO Box No.:
Country: Canada
Choice of Contact: CO_OFFICIAL
Co Admin:
Phone No. Admin:

--Details--
Waste Code: 312
Waste Description: PATHOLOGICAL WASTES

Waste Code: 261
Waste Description: PHARMACEUTICALS

---

188 | **12 of 22** | **NNW/62.6** | **101.2 / 9.34** | **Maple Leaf Research**
14 College Street Suite #403
Toronto ON M5G 1K2 | **GEN**

Generator No.: ON4483523
Status:
Approval Years: 2016
Contam. Facility: No
MHSW Facility: No
SIC Code: 621110, 621510
SIC Description: OFFICES OF PHYSICIANS, MEDICAL AND DIAGNOSTIC LABORATORIES
PO Box No.:
Country: Canada
Choice of Contact: CO_OFFICIAL
Co Admin:
Phone No. Admin:

--Details--
Waste Code: 312
Waste Description: PATHOLOGICAL WASTES

---

188 | **13 of 22** | **NNW/62.6** | **101.2 / 9.34** | **Maple Leaf Research**
14 College Street Suite #403
Toronto ON M5G 1K2 | **GEN**

Generator No.: ON4483523
Status:
Approval Years: 2014
Contam. Facility: No
MHSW Facility: No
SIC Code: 621110, 621510
SIC Description: OFFICES OF PHYSICIANS, MEDICAL AND DIAGNOSTIC LABORATORIES
PO Box No.:
Country: Canada
Choice of Contact: CO_OFFICIAL
Co Admin:
Phone No. Admin:

--Details--
Waste Code: 312
Waste Description: PATHOLOGICAL WASTES

Map Key	Number of Records	Direction/ Distance (m)	Elev/Diff (m)	Site	DB
188	14 of 22	NNW/62.6	101.2 / 9.34	LifeLabs LP 14 College Street Toronto ON M5G1K2	GEN

Generator No.:	ON5044548	**PO Box No.:**	
Status:		**Country:**	Canada
Approval Years:	2016	**Choice of Contact:**	CO_OFFICIAL
Contam. Facility:	No	**Co Admin:**	
MHSW Facility:	No	**Phone No. Admin:**	
SIC Code:	621510		
SIC Description:	MEDICAL AND DIAGNOSTIC LABORATORIES		

--Details--
Waste Code: 312
Waste Description: PATHOLOGICAL WASTES

188	15 of 22	NNW/62.6	101.2 / 9.34	Maple Leaf Research 14 College Street Suite #403 Toronto ON	GEN

Generator No.:	ON4483523	**PO Box No.:**	
Status:		**Country:**	
Approval Years:	2013	**Choice of Contact:**	
Contam. Facility:		**Co Admin:**	
MHSW Facility:		**Phone No. Admin:**	
SIC Code:	621110, 621510		
SIC Description:	OFFICES OF PHYSICIANS, MEDICAL AND DIAGNOSTIC LABORATORIES		

--Details--
Waste Code: 312
Waste Description: PATHOLOGICAL WASTES

188	16 of 22	NNW/62.6	101.2 / 9.34	Maple Leaf Research 14 College Street Suite #403 Toronto ON	GEN

Generator No.:	ON4483523	**PO Box No.:**	
Status:		**Country:**	
Approval Years:	2012	**Choice of Contact:**	
Contam. Facility:		**Co Admin:**	
MHSW Facility:		**Phone No. Admin:**	
SIC Code:	621110, 621510		
SIC Description:	Offices of Physicians, Medical and Diagnostic Laboratories		

188	17 of 22	NNW/62.6	101.2 / 9.34	BCLL Medical Group 14 College Street Suite 301 Toronto ON M5G1K2	GEN

Generator No.:	ON8286773	**PO Box No.:**	
Status:		**Country:**	Canada
Approval Years:	2014	**Choice of Contact:**	CO_ADMIN
Contam. Facility:	No	**Co Admin:**	Erika Benko
MHSW Facility:	No	**Phone No. Admin:**	4164653252 Ext.4
SIC Code:	621110		
SIC Description:	OFFICES OF PHYSICIANS		

--Details--
Waste Code: 312

Map Key	Number of Records	Direction/ Distance (m)	Elev/Diff (m)	Site	DB

Waste Description: PATHOLOGICAL WASTES

---

188 | **18 of 22** | **NNW/62.6** | **101.2 / 9.34** | **LifeLabs LP**
14 College Street
Toronto ON M5G1K2 | **GEN**

Generator No.:	ON5044548	**PO Box No.:**	
Status:		**Country:**	Canada
Approval Years:	2015	**Choice of Contact:**	CO_OFFICIAL
Contam. Facility:	No	**Co Admin:**	
MHSW Facility:	No	**Phone No. Admin:**	
SIC Code:	621510		
SIC Description:	MEDICAL AND DIAGNOSTIC LABORATORIES		

--Details--
Waste Code: 312
Waste Description: PATHOLOGICAL WASTES

---

188 | **19 of 22** | **NNW/62.6** | **101.2 / 9.34** | **Maple Leaf Research**
14 College Street Suite #403
Toronto ON M5G 1K2 | **GEN**

Generator No.:	ON4483523	**PO Box No.:**	
Status:	Registered	**Country:**	Canada
Approval Years:	As of Dec 2017	**Choice of Contact:**	
Contam. Facility:		**Co Admin:**	
MHSW Facility:		**Phone No. Admin:**	
SIC Code:			
SIC Description:			

--Details--
Waste Code: 312 P
Waste Description: Pathological wastes

---

188 | **20 of 22** | **NNW/62.6** | **101.2 / 9.34** | **LifeLabs LP**
14 College Street
Toronto ON M5G1K2 | **GEN**

Generator No.:	ON5044548	**PO Box No.:**	
Status:	Registered	**Country:**	Canada
Approval Years:	As of Dec 2017	**Choice of Contact:**	
Contam. Facility:		**Co Admin:**	
MHSW Facility:		**Phone No. Admin:**	
SIC Code:			
SIC Description:			

--Details--
Waste Code: 312 P
Waste Description: Pathological wastes

---

188 | **21 of 22** | **NNW/62.6** | **101.2 / 9.34** | **Dr Tilley, Dr Chang, Dr Crouzat**
14 college street Suite 601
Toronto ON M5G1K2 | **GEN**

Generator No.:	ON3851244	**PO Box No.:**	
Status:	Registered	**Country:**	Canada

Approval Years: As of Dec 2017
Contam. Facility:
MHSW Facility:
SIC Code:
SIC Description:
Choice of Contact:
Co Admin:
Phone No. Admin:

--Details--
Waste Code: 261 A
Waste Description: Pharmaceuticals

Waste Code: 312 P
Waste Description: Pathological wastes

---

188 | **22 of 22** | **NNW/62.6** | **101.2 / 9.34** | **BCLL Medical Group**
14 College Street Suite 301
Toronto ON M5G1K2 | **GEN**

Generator No.: ON8286773
Status: Registered
Approval Years: As of Dec 2017
Contam. Facility:
MHSW Facility:
SIC Code:
SIC Description:
PO Box No.:
Country: Canada
Choice of Contact:
Co Admin:
Phone No. Admin:

--Details--
Waste Code: 312 P
Waste Description: Pathological wastes

---

189 | **1 of 9** | **NNW/63.4** | **101.5 / 9.65** | **H. Pandya Drugs Ltd.**
465 YONGE ST
Toronto ON M4Y 1X4 | **GEN**

Generator No.: ON6766460
Status:
Approval Years: 2016
Contam. Facility: No
MHSW Facility: No
SIC Code: 446110
SIC Description: 446110
PO Box No.:
Country: Canada
Choice of Contact: CO_ADMIN
Co Admin: Nastran Najafi-Fard
Phone No. Admin: 416-493-1220 Ext.3218

--Details--
Waste Code: 312
Waste Description: PATHOLOGICAL WASTES

Waste Code: 261
Waste Description: PHARMACEUTICALS

---

189 | **2 of 9** | **NNW/63.4** | **101.5 / 9.65** | **H. Pandya Drugs Ltd.**
465 YONGE ST
Toronto ON M4Y 1X4 | **GEN**

Generator No.: ON6766460
Status:
Approval Years: 2015
Contam. Facility: No
MHSW Facility: No
SIC Code: 446110
PO Box No.:
Country: Canada
Choice of Contact: CO_ADMIN
Co Admin: Nastran Najafi-Fard
Phone No. Admin: 416-493-1220 Ext.3218

SIC Description: 446110

--Details--
Waste Code: 261
Waste Description: PHARMACEUTICALS

Waste Code: 312
Waste Description: PATHOLOGICAL WASTES

---

189 | **3 of 9** | **NNW/63.4** | **101.5 / 9.65** | **H. Pandya Drugs Ltd.**
465 YONGE ST
Toronto ON M4Y 1X4 | **GEN**

Generator No.: ON6766460
Status: Registered
Approval Years: As of Dec 2017
Contam. Facility:
MHSW Facility:
SIC Code:
SIC Description:

PO Box No.:
Country: Canada
Choice of Contact:
Co Admin:
Phone No. Admin:

--Details--
Waste Code: 261 A
Waste Description: Pharmaceuticals

Waste Code: 312 P
Waste Description: Pathological wastes

---

189 | **4 of 9** | **NNW/63.4** | **101.5 / 9.65** | **SHOPPERS DRUG MART #0943 (CARLTON PLACE)**
465 YONGE ST
TORONTO ON M4Y 1X4 | **PES**

Licence No:
Detail Licence No:
Licence Type Code: 23
Licence Type: Limited Vendor
Licence Class:
Licence Control:
Trade Name:
Post Office Box:
Lot:
Concession:
Region:
District:
County:

Operator Box:
Operator Class:
Operator No:
Operator Type:
Operator Lot:
Oper Concession:
Operator Region:
Operator District:
Operator County:
Oper Phone Area Cd:
Ext:
Oper Phone No:
Proponent Ext:

---

189 | **5 of 9** | **NNW/63.4** | **101.5 / 9.65** | **SHOPPERS DRUG MART #0943 (CARLTON PLACE)**
465 YONGE ST
TORONTO ON M4Y 1X4 | **PES**

Licence No:
Detail Licence No:
Licence Type Code:
Licence Type: Vendor
Licence Class:
Licence Control:
Trade Name:

Operator Box:
Operator Class:
Operator No:
Operator Type:
Operator Lot:
Oper Concession:
Operator Region:

Map Key	Number of Records	Direction/ Distance (m)	Elev/Diff (m)	Site	DB

Post Office Box:		**Operator District:**	
Lot:		**Operator County:**	
Concession:		**Oper Phone Area Cd:**	
Region:		**Ext:**	
District:		**Oper Phone No:**	
County:		**Proponent Ext:**	

189	6 of 9	NNW/63.4	101.5 / 9.65	H. PANDYA DRUGS LTD SHOPPERS DRUG MART 943 465 YONGE ST TORONTO ON M4Y 1X4	PES

Licence No:		**Operator Box:**	
Detail Licence No:		**Operator Class:**	
Licence Type Code:		**Operator No:**	
Licence Type:	Vendor	**Operator Type:**	
Licence Class:		**Operator Lot:**	
Licence Control:		**Oper Concession:**	
Trade Name:		**Operator Region:**	
Post Office Box:		**Operator District:**	
Lot:		**Operator County:**	
Concession:		**Oper Phone Area Cd:**	
Region:		**Ext:**	
District:		**Oper Phone No:**	
County:		**Proponent Ext:**	

189	7 of 9	NNW/63.4	101.5 / 9.65	H. PANDYA DRUGS LTD SHOPPERS DRUG MART 943 465 YONGE ST TORONTO ON M4Y 1X4	PES

Licence No:		**Operator Box:**	
Detail Licence No:	23-01-15625-0	**Operator Class:**	
Licence Type Code:		**Operator No:**	
Licence Type:	LIMITED	**Operator Type:**	
Licence Class:		**Operator Lot:**	
Licence Control:		**Oper Concession:**	
Trade Name:		**Operator Region:**	
Post Office Box:		**Operator District:**	
Lot:		**Operator County:**	
Concession:		**Oper Phone Area Cd:**	
Region:		**Ext:**	
District:		**Oper Phone No:**	
County:		**Proponent Ext:**	

189	8 of 9	NNW/63.4	101.5 / 9.65	H. PANDYA DRUGS LTD SHOPPERS DRUG MART 943 465 YONGE ST TORONTO ON M4Y1X4	PES

Licence No:	17681	**Operator Box:**	
Detail Licence No:		**Operator Class:**	
Licence Type Code:	23	**Operator No:**	
Licence Type:	Active Limited Vendors	**Operator Type:**	
Licence Class:	01	**Operator Lot:**	
Licence Control:		**Oper Concession:**	
Trade Name:		**Operator Region:**	
Post Office Box:		**Operator District:**	
Lot:		**Operator County:**	
Concession:		**Oper Phone Area Cd:**	416

Map Key	Number of Records	Direction/ Distance (m)	Elev/Diff (m)	Site	DB

Region:		**Ext:**	
District:		**Oper Phone No:**	4084000
County:		**Proponent Ext:**	

---

189 | **9 of 9** | **NNW/63.4** | **101.5 / 9.65** | **Britnell A**
465 Yonge St
Toronto ON M4Y 1X4 | **TANK**

Permit Date:	10/28/1927
Permit Type:	BP A9477
User Type:	Antiques, paintings and books?
Installation Type:	Fuel oil tank
Installation Size:	
Installation Config.:	1 x fuel oil tank
No. Tanks Installed:	1
Units of Measure:	
Value/Tank ($):	300
Capacity(gal):	
Reference:	CTA Building permits
Location Desc:	

---

190 | **1 of 1** | **N/63.8** | **94.4 / 2.51** | **ON** | **BORE**

Borehole ID:	638077	**Type:**	Borehole
Use:	Geotechnical/Geological Investigation	**Status::**	
Drill Method::	Power auger	**UTM Zone::**	17
Easting::	630520	**Northing::**	4835323
Location Accuracy::		**Orig. Ground Elev m::**	96.6
Elev. Reliability Note::		**DEM Ground Elev m::**	95.3
Total Depth m::	22.8	**Primary Name::**	
Township::		**Concession::**	
Lot::		**Municipality:**	
Completion Date::	JUL-1965	**Static Water Level::**	-999.9
Primary Water Use::	Not Used	**Sec. Water Use::**	

--Details--

Stratum ID:	218482898	**Top Depth(m):**	0.0
Bottom Depth(m):	2.5	**Stratum Desc:**	FILL,GRAVEL,SAND.
Stratum ID:	218482899	**Top Depth(m):**	2.5
Bottom Depth(m):	7.0	**Stratum Desc:**	TILL,CLAY,SILT. GREY,GLACIAL,STIFF,LAYERED, AGE GLACIAL.
Stratum ID:	218482900	**Top Depth(m):**	7.0
Bottom Depth(m):	12.0	**Stratum Desc:**	CLAY,SILT. GREY,LACUSTRINE,HARD,LAYERED, AGE GLACIAL.
Stratum ID:	218482901	**Top Depth(m):**	12.0
Bottom Depth(m):	16.5	**Stratum Desc:**	SAND,SILT,CLAY. LACUSTRINE,DENSE,LAYERED, AGE GLACIAL.
Stratum ID:	218482902	**Top Depth(m):**	16.5
Bottom Depth(m):	19.2	**Stratum Desc:**	CLAY,SILT. GREY,LACUSTRINE,HARD, AGE GLACIAL.
Stratum ID:	218482903	**Top Depth(m):**	19.2
Bottom Depth(m):	22.8	**Stratum Desc:**	SHALE. WEATHERED,AGE ORDOVICIAN.

015 016 022 022 0

Map Key	Number of Records	Direction/ Distance (m)	Elev/Diff (m)	Site	DB

191	1 of 4	SSE/64.0	86.8 / -5.01	**Pharmx Rexall Drug Stores Ltd** **159 Yonge Street** **Toronto ON M5C 1X7**	GEN

Generator No.: ON8587791
Status:
Approval Years: 2014
Contam. Facility: No
MHSW Facility: No
SIC Code: 446110
SIC Description: 446110

PO Box No.:
Country: Canada
Choice of Contact: CO_ADMIN
Co Admin: Aaron Schrama
Phone No. Admin: 905-502-5965 Ext.

--Details--
Waste Code: 312
Waste Description: PATHOLOGICAL WASTES

191	2 of 4	SSE/64.0	86.8 / -5.01	**Pharmx Rexall Drug Stores Ltd** **159 Yonge Street** **Toronto ON M5C 1X7**	GEN

Generator No.: ON8587791
Status:
Approval Years: 2015
Contam. Facility: No
MHSW Facility: No
SIC Code: 446110
SIC Description: 446110

PO Box No.:
Country: Canada
Choice of Contact: CO_ADMIN
Co Admin: Erik Botines
Phone No. Admin: 9055017800 Ext.

--Details--
Waste Code: 312
Waste Description: PATHOLOGICAL WASTES

191	3 of 4	SSE/64.0	86.8 / -5.01	**Rexall Pharmacy Group Ltd.** **159 Yonge Street** **Toronto ON M5C 1X7**	GEN

Generator No.: ON8587791
Status:
Approval Years: 2016
Contam. Facility: No
MHSW Facility: No
SIC Code: 446110
SIC Description: 446110

PO Box No.:
Country: Canada
Choice of Contact: CO_ADMIN
Co Admin: Erik Botines
Phone No. Admin: 9055017800 Ext.

--Details--
Waste Code: 261
Waste Description: PHARMACEUTICALS

Waste Code: 312
Waste Description: PATHOLOGICAL WASTES

191	4 of 4	SSE/64.0	86.8 / -5.01	**Rexall Pharmacy Group Ltd.** **159 Yonge Street** **Toronto ON M5C 1X7**	GEN

Generator No.:	ON8587791	**PO Box No.:**	
Status:	Registered	**Country:**	Canada
Approval Years:	As of Dec 2017	**Choice of Contact:**	
Contam. Facility:		**Co Admin:**	
MHSW Facility:		**Phone No. Admin:**	
SIC Code:			
SIC Description:			

--Details--

Waste Code:	261 A
Waste Description:	Pharmaceuticals
Waste Code:	312 P
Waste Description:	Pathological wastes

---

192 **1 of 1** **N/65.6** **97.4 / 5.50**

Toronto Transit Commission
21 Granby Street
Toronto ON M3B 1H8

GEN

Generator No.:	ON5513359	**PO Box No.:**	
Status:		**Country:**	
Approval Years:	02,03,04	**Choice of Contact:**	
Contam. Facility:		**Co Admin:**	
MHSW Facility:		**Phone No. Admin:**	
SIC Code:			
SIC Description:			

--Details--

Waste Code:	243
Waste Description:	PCB'S

---

193 **1 of 1** **N/65.9** **95.1 / 3.29**

ON

BORE

Borehole ID:	638082	**Type:**	Borehole
Use:	Geotechnical/Geological Investigation	**Status::**	
Drill Method::	Power auger	**UTM Zone::**	17
Easting::	630510	**Northing::**	4835368
Location Accuracy::		**Orig. Ground Elev m::**	96.6
Elev. Reliability Note::		**DEM Ground Elev m::**	96.1
Total Depth m::	19.2	**Primary Name::**	
Township::		**Concession::**	
Lot::		**Municipality:**	
Completion Date::	JUL-1965	**Static Water Level::**	-999.9
Primary Water Use::	Not Used	**Sec. Water Use::**	

--Details--

Stratum ID:	218482919	**Top Depth(m):**	0.0
Bottom Depth(m):	4.4	**Stratum Desc:**	FILL,GRAVEL.
Stratum ID:	218482920	**Top Depth(m):**	4.4
Bottom Depth(m):	11.4	**Stratum Desc:**	CLAY,SILT. GREY,LACUSTRINE,STIFF,LAYERED,AGE GLACIAL.
Stratum ID:	218482921	**Top Depth(m):**	11.4
Bottom Depth(m):	16.2	**Stratum Desc:**	CLAY,SILT,SAND. LACUSTRINE,WET,AGE GLACIAL.
Stratum ID:	218482922	**Top Depth(m):**	16.2

Bottom Depth(m): 19.2

Stratum Desc: CLAY,SILT,GRAVEL. GREY,LACUSTRINE,HARD, AGE GLACIAL. 022 025 017 00

---

194 | **1 of 1** | **SE/66.2** | **90.8 / -1.01** | **ECA**

24 Gold Group Ltd.
21 Dundas Sq.
Toronto City ON

Approval No: 3672-9FDSD9
Approval Date: 04-FEB-14
Status: Approved
Record Type:
Link Source:
Approval Type:
Project Type: Air/Noise
Address:
Full Address: 21 Dundas Sq. Toronto City,
Full PDF Link:

SWP Area Name:
MOE District:
City: Toronto City
Longitude: -79.37972222222221319043455878272652626 03759765625
Latitude: 43.655833333333333712289459072053432464599609375

---

195 | **1 of 1** | **SE/66.6** | **90.8 / -1.01** | **EHS**

252 Victoria St.
Toronto ON M5B 0A3

Order ID: 222347
Order No: 20120920014
Customer ID: 93569
Company ID: 93
Status: C
Report Code: 20CAN
Report Type: RSC Report (Urban)
Report Date: 01-OCT-12
Report Requested by: Terraprobe Ltd
Nearest Intersection:
Previous Site Name:
Additional Info Ordered: Fire Insur. Maps and/or Site Plans

Date Received: 20-SEP-12
Lot/Building Size:
Municipality:
Client Prov/State: ON
Search Radius (km): .3
Large Radius: 2
X: -79.379615
Y: 43.655592

---

196 | **1 of 1** | **SSE/66.8** | **88.5 / -3.39** | **GEN**

ONTARIO HERITAGE FOUNDATION 29-636
ELGIN & WINTER GARDEN THEATRE CENTRE
158 VICTORIA STREET
TORONTO ON M5B 1T6

Generator No.: ON1646200
Status:
Approval Years: 92,93,94,95,96,97,98
Contam. Facility:
MHSW Facility:
SIC Code: 9639
SIC Description: OTHER THEA. SERVICES

PO Box No.:
Country:
Choice of Contact:
Co Admin:
Phone No. Admin:

--Details--
Waste Code: 145
Waste Description: PAINT/PIGMENT/COATING RESIDUES

---

197 | **1 of 4** | **NNE/66.8** | **94.0 / 2.15** | **GEN**

Ryerson University
350/380 Victoria Street
Toronto ON M5B 2K3

Generator No.:	ON0525306	**PO Box No.:**	
Status:		**Country:**	Canada
Approval Years:	2014	**Choice of Contact:**	CO_OFFICIAL
Contam. Facility:	No	**Co Admin:**	Valerie Phelan
MHSW Facility:	No	**Phone No. Admin:**	416-979-5000 Ext.4212
SIC Code:	611310		
SIC Description:	UNIVERSITIES		

--Details--

Waste Code:	148
Waste Description:	INORGANIC LABORATORY CHEMICALS
Waste Code:	252
Waste Description:	WASTE OILS & LUBRICANTS
Waste Code:	312
Waste Description:	PATHOLOGICAL WASTES
Waste Code:	253
Waste Description:	EMULSIFIED OILS
Waste Code:	243
Waste Description:	PCBS
Waste Code:	122
Waste Description:	ALKALINE WASTES - OTHER METALS
Waste Code:	145
Waste Description:	PAINT/PIGMENT/COATING RESIDUES
Waste Code:	221
Waste Description:	LIGHT FUELS
Waste Code:	150
Waste Description:	INERT INORGANIC WASTES
Waste Code:	212
Waste Description:	ALIPHATIC SOLVENTS

197	*2 of 4*	*NNE/66.8*	*94.0 / 2.15*	*380 VICTORIA STREET, TORONTO ON*	*INC*

Incident No:	1332312
Incident ID:	
Attribute Category:	FS-Perform L1 Incident Insp
Status Code:	
Incident Location:	380 VICTORIA STREET, TORONTO - SPILL
Drainage System:	
Sub Surface Contam.:	
Aff. Prop. Use Water:	
Contam. Migrated:	
Contact Natural Env.:	
Near Body of Water:	
Approx. Quant. Rel.:	
Equipment Model:	
Serial No:	
Residential App. Type:	
Commercial App. Type:	
Industrial App. Type:	
Institutional App. Type:	
Venting Type:	
Vent Connector Mater:	

Vent Chimney Mater:
Pipeline Type:
Pipeline Involved:
Pipe Material:
Depth Ground Cover:
Regulator Location:
Regulator Type:
Operation Pressure:
Liquid Prop Make:
Liquid Prop Model:
Liquid Prop Serial No:
Equipment Type:
Cylinder Capacity:
Cylinder Capac. Units:
Cylinder Material Type:
Tank Capacity:
Fuels Occurence Type: Liquid Petroleum Spill
Fuel Type Involved: Fuel Oil
Date of Occurence: 2014/02/04 00:00:00
Time of Occurence: 15:00:00
Occur Insp Start Date: 2014/02/07 00:00:00
Any Health Impact: No
Any Environmental Impact: No
Was Service Interrupted: No
Was Property Damaged: No
Operation Type Involved: Institution (incl.hospital,school,government etc.)
Enforcement Policy: NULL
Prc Escalation Required: NULL
Task No: 4800318
Notes:
Occurence Narrative: Fuel oil spill from generator fuel supply tank
Tank Material Type:
Tank Storage Type:
Tank Location Type:
Pump Flow Rate Capac:
Liquid Prop Notes:

197	*3 of 4*	*NNE/66.8*	*94.0 / 2.15*	***RYE EYE PUBLISHING INC*** ***380 VICTORIA ST ROOM A54*** ***TORONTO ON M5B 1W7***	***SCT***

Established: 1966
Plant Size (ft²): 0
Employment: 16

--Details--
Description: NEWSPAPERS: PUBLISHING, OR PUBLISHING AND PRINTING
SIC/NAICS Code: 2711

197	*4 of 4*	*NNE/66.8*	*94.0 / 2.15*	***RYE EYE PUBLISHING INC.*** ***380 Victoria St Room A54*** ***Toronto ON M5B 1W7***	***SCT***

Established: 1966
Plant Size (ft²): 0
Employment: 16

--Details--
Description: Newspaper Publishers
SIC/NAICS Code: 511110

Map Key	Number of Records	Direction/ Distance (m)	Elev/Diff (m)	Site	DB
198	1 of 1	S/67.6	90.9 / -1.00	Viewpoint 6 Trinity Sq Toronto ON M5G 1B1	SCT

Established:
Plant Size (ft²):
Employment:

--Details--
Description: Periodical Publishers
SIC/NAICS Code: 511120

Map Key	Number of Records	Direction/ Distance (m)	Elev/Diff (m)	Site	DB
199	1 of 1	NNW/67.7	101.8 / 9.99	461 Yonge St Fill Toronto ON M5B	ANDR

Legal Description: York Con 1 FB
Location Description:
Municipality: Toronto City
Current Municipality: Toronto City
RM: Toronto City
Facility: Dump
Date Active: 1946
Date Begun: 1946.02.00
Date Complete: 1946
Area (Ha):
Landfill Type: fill 60' deep well at rear of property
Group Name:
Operated By: Toronto DSC
Serial: TOR542
NTS: 30M11
Diameter (m):

Historical Summary:

Fills, 461 Yonge Street In February 1946 the owner (W A Hoidge Realty Co.) requested Toronto DSC to dump "sufficient" ashes to fill an old well 60' deep at the rear of the property. The work was done in 1946 (CTA Deposits of Fill RG8 Box 74 File 40).

Waste Type: ashes
UTM X Nad 27: 630365
UTM Y Nad 27: 4835369
UTM Zone: 17

Map Key	Number of Records	Direction/ Distance (m)	Elev/Diff (m)	Site	DB
200	1 of 1	N/68.5	99.8 / 7.91	THESL ON M5B1K5	NPRI

NPRI ID: 0000500241
Other ID:
No Other ID:
Track ID:
Report ID: 40131
Report Type:
Rpt Type ID:
Report Year: 2013
Not-Current Rpt?:
Yr of Last Filed Rpt:
Fac ID:
Fac Name: 14 CARLTON
Fac Address1:

Org ID:
Submit Date:
Last Modified:
Contact ID:
Cont Type:
Contact Title:
Cont First Name:
Cont Last Name:
Contact Position:
Contact Fax:
Contact Ph.:
Cont Area Code:
Contact Tel.:

Fac Address2:		**Contact Ext.:**	
Fac Postal Zip:		**Cont Fax Area Cde:**	
Facility Lat:		**Contact Fax:**	
Facility Long:		**Contact Email:**	
DLS (Last Filed Rpt):		**Latitude:**	43.6616
Facility DLS:		**Longitude:**	-79.3822
Datum:	1983	**UTM Zone:**	
Facility Cmnts:		**UTM Northing:**	
URL:	www.torontohydro.com	**UTM Easting:**	
No of Empl.:		**Waste Streams:**	
Parent Co.:		**No Streams:**	
No Parent Co.:		**Waste Off Sites:**	
Pollut Prev Cmnts:		**No Off Sites:**	
Stacks:		**Shutdown:**	
No of Stacks:		**No of Shutdown:**	
Canadian SIC Code (2 digit):			
Canadian SIC Code:			
SIC Code Description:			
American SIC Code:			
NAICS Code (2 digit):	22		
NAICS 2 Description:	Utilities		
NAICS Code (4 digit):	2211		
NAICS 4 Description:	Electric Power Generation, Transmission and Distribution		
NAICS Code (6 digit):	221122		
NAICS 6 Description:	Electric Power Distribution		

---

201 | ***1 of 6*** | ***N/68.5*** | ***95.2 / 3.36*** | ***St Michaels Hospital*** | ***GEN***
21 Mcgill Street
Toronto ON

Generator No.:	ON2750717	**PO Box No.:**	
Status:		**Country:**	
Approval Years:	2012	**Choice of Contact:**	
Contam. Facility:		**Co Admin:**	
MHSW Facility:		**Phone No. Admin:**	
SIC Code:	621420		
SIC Description:	Out-Patient Mental Health and Substance Abuse Centres		

---

201 | ***2 of 6*** | ***N/68.5*** | ***95.2 / 3.36*** | ***St Michaels Hospital*** | ***GEN***
21 Mcgill Street
Toronto ON

Generator No.:	ON2750717	**PO Box No.:**	
Status:		**Country:**	
Approval Years:	2013	**Choice of Contact:**	
Contam. Facility:		**Co Admin:**	
MHSW Facility:		**Phone No. Admin:**	
SIC Code:	621420		
SIC Description:	OUT-PATIENT MENTAL HEALTH AND SUBSTANCE ABUSE CENTRES		

--Details--

Waste Code:	312
Waste Description:	PATHOLOGICAL WASTES

---

201 | ***3 of 6*** | ***N/68.5*** | ***95.2 / 3.36*** | ***St Michaels Hospital*** | ***GEN***
21 Mcgill Street
Toronto ON M5B 1H3

Generator No.:	ON2750717	**PO Box No.:**	
Status:		**Country:**	Canada
Approval Years:	2014	**Choice of Contact:**	CO_OFFICIAL

Contam. Facility: No
MHSW Facility: No
SIC Code: 621420
SIC Description: OUT-PATIENT MENTAL HEALTH AND SUBSTANCE ABUSE CENTRES
Co Admin: Tony Nguyen
Phone No. Admin: 416-360-4000 Ext.2566

--Details--
Waste Code: 312
Waste Description: PATHOLOGICAL WASTES

---

201 | **4 of 6** | **N/68.5** | **95.2 / 3.36** | **St Michaels Hospital, 21 Mcgill Street, Toronto ON M5B 1H3** | **GEN**

Generator No.: ON2750717
Status:
Approval Years: 2015
Contam. Facility: No
MHSW Facility: No
SIC Code: 621420
SIC Description: OUT-PATIENT MENTAL HEALTH AND SUBSTANCE ABUSE CENTRES
PO Box No.:
Country: Canada
Choice of Contact: CO_OFFICIAL
Co Admin:
Phone No. Admin:

--Details--
Waste Code: 312
Waste Description: PATHOLOGICAL WASTES

---

201 | **5 of 6** | **N/68.5** | **95.2 / 3.36** | **St Michaels Hospital, 21 Mcgill Street, Toronto ON M5B 1H3** | **GEN**

Generator No.: ON2750717
Status:
Approval Years: 2016
Contam. Facility: No
MHSW Facility: No
SIC Code: 621420
SIC Description: OUT-PATIENT MENTAL HEALTH AND SUBSTANCE ABUSE CENTRES
PO Box No.:
Country: Canada
Choice of Contact: CO_OFFICIAL
Co Admin:
Phone No. Admin:

--Details--
Waste Code: 312
Waste Description: PATHOLOGICAL WASTES

---

201 | **6 of 6** | **N/68.5** | **95.2 / 3.36** | **St Michaels Hospital, 21 Mcgill Street, Toronto ON M5B 1H3** | **GEN**

Generator No.: ON2750717
Status: Registered
Approval Years: As of Dec 2017
Contam. Facility:
MHSW Facility:
SIC Code:
SIC Description:
PO Box No.:
Country: Canada
Choice of Contact:
Co Admin:
Phone No. Admin:

--Details--
Waste Code: 312 P
Waste Description: Pathological wastes

Map Key	Number of Records	Direction/ Distance (m)	Elev/Diff (m)	Site	DB

202 | **1 of 3** | **N/68.9** | **94.7 / 2.86** | **NORTHERN ELEVATOR SERVICE LIMITED**
21 GERRARD STREET, TORONTO C/O 67 COMMANDER BLVD.
SCARBOROUGH ON M1S 3M7 | **GEN**

Generator No.:	ON0522206	**PO Box No.:**	
Status:		**Country:**	
Approval Years:	94	**Choice of Contact:**	
Contam. Facility:		**Co Admin:**	
MHSW Facility:		**Phone No. Admin:**	
SIC Code:	0000		
SIC Description:	*** NOT DEFINED ***		

202 | **2 of 3** | **N/68.9** | **94.7 / 2.86** | **RYERSON POLYTECHNICAL INSTITUTE**
21 GERRARD ST.,
TORONTO ON H5B 2K3 | **GEN**

Generator No.:	ON0525302	**PO Box No.:**	
Status:		**Country:**	
Approval Years:	92,93,94	**Choice of Contact:**	
Contam. Facility:		**Co Admin:**	
MHSW Facility:		**Phone No. Admin:**	
SIC Code:	0000		
SIC Description:	*** NOT DEFINED ***		

202 | **3 of 3** | **N/68.9** | **94.7 / 2.86** | **RYERSON POLYTECHNICAL INSTITUT**
21 GERARD ST. E.
TORONTO CITY ON | **SPL**

Ref No:	60019	**Discharger Report:**	
Site No:		**Material Group:**	
Incident Dt:	11/21/1991	**Client Type:**	
Year:		**Sector Type:**	
Incident Cause:	OTHER CONTAINER LEAK	**Source Type:**	
Incident Event:		**Nearest Watercourse:**	
Contaminant Code:		**Site Name:**	
Contaminant Name:		**Site Address:**	
Contaminant Limit 1:		**Site District Office:**	
Contam Limit Freq 1:		**Site County/District:**	
Contaminant UN No 1:		**Site Postal Code:**	
Contaminant Qty:		**Site Region:**	
Environment Impact:	POSSIBLE	**Site Municipality:**	01106
Nature of Impact:	Other	**Site Lot:**	
Receiving Medium:	LAND	**Site Conc:**	
Receiving Env:		**Northing:**	
Health/Env Conseq:		**Easting:**	FIRE DEPT.
MOE Response:		**Site Geo Ref Accu:**	
Dt MOE Arvl on Scn:		**Site Geo Ref Meth:**	
MOE Reported Dt:	11/21/1991	**Site Map Datum:**	
Dt Document Closed:			
SAC Action Class:			
Incident Reason:	ERROR		
Incident Summary:	RYERSON POLYTECH: 4L TRICHLOROETHYLENE LEAK TOLOADING DOCK		

203 | **1 of 2** | **SSE/69.3** | **89.8 / -2.01** | **200 Victoria Street**
Toronto ON M5B 1V8 | **EHS**

Order ID:	97634	**Date Received:**	3/26/2007
Order No:	20070326001	**Lot/Building Size:**	

Customer ID:	19321	**Municipality:**	Toronto
Company ID:	50	**Client Prov/State:**	
Status:	C	**Search Radius (km):**	0.25
Report Code:	3CAN	**Large Radius:**	2
Report Type:	CAN - Complete Report	**X:**	-79.379088
Report Date:	4/3/2007	**Y:**	43.654506
Report Requested by:	Golder Associates Ltd.		
Nearest Intersection:	Victoria St and Shuter St		
Previous Site Name:			
Additional Info Ordered:	Fire Insur. Maps And /or Site Plans		

203	2 of 2	SSE/69.3	89.8 / -2.01	PANTAGES SUITES HOTEL 200 VICTORIA STREET TORONTO ON M5B 1V8	GEN

Generator No.:	ON8046587	**PO Box No.:**	
Status:		**Country:**	
Approval Years:	05,06	**Choice of Contact:**	
Contam. Facility:		**Co Admin:**	
MHSW Facility:		**Phone No. Admin:**	
SIC Code:	721111		
SIC Description:	Hotels		

--Details--

Waste Code: 221
Waste Description: LIGHT FUELS

Waste Code: 212
Waste Description: ALIPHATIC SOLVENTS

204	1 of 3	SSE/69.3	89.8 / -2.01	TSCC 1611 & TSCC 1618 210 Victoria Street 5th Floor Toronto ON M5B 2R3	GEN

Generator No.:	ON8772216	**PO Box No.:**	
Status:		**Country:**	
Approval Years:	2011	**Choice of Contact:**	
Contam. Facility:		**Co Admin:**	
MHSW Facility:		**Phone No. Admin:**	
SIC Code:	531111, 531310		
SIC Description:			

204	2 of 3	SSE/69.3	89.8 / -2.01	Solitaire Jewellery & Sons 210 Victoria St Unit 911 Toronto ON M5B 2R3	SCT

Established: 01-AUG-83
Plant Size (ft²):
Employment:

--Details--

Description: Jewellery and Watch Wholesaler-Distributors
SIC/NAICS Code: 414410

Description: Jewellery and Silverware Manufacturing
SIC/NAICS Code: 339910

Description: Wholesale Trade Agents and Brokers
SIC/NAICS Code: 419120

Description: Jewellery and Silverware Manufacturing
SIC/NAICS Code: 339910

---

204 | **3 of 3** | **SSE/69.3** | **89.8 / -2.01** | **210 VICTORIA ST.<UNOFFICIAL>**
Toronto ON M5B 2R3 | **SPL**

Ref No:	5471-6UXJSJ	**Discharger Report:**	
Site No:		**Material Group:**	Oils
Incident Dt:	10/25/2006	**Client Type:**	
Year:		**Sector Type:**	Other
Incident Cause:	Other Discharges	**Source Type:**	
Incident Event:		**Nearest Watercourse:**	
Contaminant Code:	15	**Site Name:**	
Contaminant Name:	OIL (PETROLEUM BASED, NOT SPECIFIED)	**Site Address:**	
Contaminant Limit 1:		**Site District Office:**	Toronto - District
Contam Limit Freq 1:		**Site County/District:**	
Contaminant UN No 1:		**Site Postal Code:**	
Contaminant Qty:	10 L	**Site Region:**	
Environment Impact:	Possible	**Site Municipality:**	Toronto
Nature of Impact:	Soil Contamination	**Site Lot:**	
Receiving Medium:	Land	**Site Conc:**	
Receiving Env:		**Northing:**	
Health/Env Conseq:		**Easting:**	
MOE Response:		**Site Geo Ref Accu:**	
Dt MOE Arvl on Scn:		**Site Geo Ref Meth:**	
MOE Reported Dt:	10/26/2006	**Site Map Datum:**	
Dt Document Closed:			
SAC Action Class:			
Incident Reason:			
Incident Summary:	TSSA spill H. oil 210 Victoria St. TO		

---

205 | **1 of 1** | **SSE/69.9** | **86.8 / -5.01** | **20 Richmond Street East & 1 Queen Street East**
Toronto ON | **EHS**

Order ID:	524966	**Date Received:**	04-JUL-17
Order No:	20170704113	**Lot/Building Size:**	
Customer ID:	53147	**Municipality:**	
Company ID:	77	**Client Prov/State:**	ON
Status:	C	**Search Radius (km):**	.25
Report Code:	3CAN	**Large Radius:**	.3
Report Type:	Standard Report	**X:**	-79.378562
Report Date:	07-JUL-17	**Y:**	43.652059
Report Requested by:	Pinchin Ltd.		
Nearest Intersection:			
Previous Site Name:			
Additional Info Ordered:	Fire Insur. Maps and/or Site Plans		

---

206 | **1 of 3** | **SSE/69.9** | **86.8 / -5.01** | **Boris So Medicine Professional Corporation**
157 Yonge St
Toronto ON M5C 1X7 | **GEN**

Generator No.:	ON5698359	**PO Box No.:**	
Status:		**Country:**	Canada
Approval Years:	2016	**Choice of Contact:**	CO_OFFICIAL
Contam. Facility:	No	**Co Admin:**	Maria Giagilitsis
MHSW Facility:	No	**Phone No. Admin:**	416-362-8822 Ext.
SIC Code:	621110		
SIC Description:	OFFICES OF PHYSICIANS		

Map Key	Number of Records	Direction/ Distance (m)	Elev/Diff (m)	Site	DB

--Details--
Waste Code: 312
Waste Description: PATHOLOGICAL WASTES

---

206 **2 of 3** **SSE/69.9** **86.8 / -5.01**

Boris So Medicine Professional Corporation
157 Yonge St
Toronto ON M5C 1X7

GEN

Generator No.: ON5698359
Status:
Approval Years: 2015
Contam. Facility: No
MHSW Facility: No
SIC Code: 621110
SIC Description: OFFICES OF PHYSICIANS

PO Box No.:
Country: Canada
Choice of Contact: CO_OFFICIAL
Co Admin: Maria Giagilitsis
Phone No. Admin: 416-362-8822 Ext.

--Details--
Waste Code: 312
Waste Description: PATHOLOGICAL WASTES

---

206 **3 of 3** **SSE/69.9** **86.8 / -5.01**

Boris So Medicine Professional Corporation
157 Yonge St
Toronto ON M5C 1X7

GEN

Generator No.: ON5698359
Status: Registered
Approval Years: As of Dec 2017
Contam. Facility:
MHSW Facility:
SIC Code:
SIC Description:

PO Box No.:
Country: Canada
Choice of Contact:
Co Admin:
Phone No. Admin:

--Details--
Waste Code: 312 P
Waste Description: Pathological wastes

---

207 **1 of 1** **N/70.0** **98.8 / 6.91**

Triforte Building Corporation
21 CARLTON ST, TORONTO, ON, M5B 1L2, ON

RSC

Reg No: 2479
RA No:
RSC Type:
Curr Property Use: Commercial
District Office: TORONTO
Date Submitted: 22-Nov-05
Date Ack:
Date Returned:
Restoration Type:
Soil Type:
Criteria:
CPU Issued Sect 1686: No
Asmt Roll No:
Prop. ID No: 21102 - 0083 (LT)
Property Municipal Address: 21 CARLTON ST, TORONTO, ON, M5B 1L2,
Mailing Address: 199 ADESSO DR, CONCORD, ON, L4K 3C4
Latitude & Latitude: 43.66109000N 79.38210000W
UTM Coordinates: NAD83 17-630451-4835504 (converted from Latitude & Longitude)

Cert Date: 1-Nov-05
Cert Prop Use No: No CPU
Intended Prop Use: Residential
Nm of Qual. Person: Aurelio Di Rocco
Stratified (Y/N):
Audit (Y/N):
Entire Leg Prop. (Y/N): No
Accuracy Estimate: 6 to 10 meters
Telephone: 416-6638434
Fax: 905-7389803
Email:

Consultant:
Filing Owner:
Legal Desc: Part of Park Lot 8, Concession 1, From the Bay; and Part of Carlton Street (closed by By-Laws 13174 and 13376), Designated as Part 1 on Plan 66R - 19568, City of Toronto (RSC covers west half of the property now identified as 21 Carlton Street on the attached Legal Survey)
Measurement Method: Digitized from a map
Applicable Standards: Full Depth Site Conditions Standard, with Nonpotable Ground Water, Medium/Fine Textured Soil, for Residential/Parkland/Institutional property use
RSC PDF:

208	1 of 31	N/70.1	100.1 / 8.27	TORONTO HYDRO-ELECTRIC SYSTEM LIMITED 14 CARLTON ST TORONTO ON M5B 1K5	EASR

Approval No:	R-003-7621503536	**SWP Area Name:**	Toronto
Status:	REGISTERED	**MOE District:**	Toronto
Date:	2012-03-01	**City:**	TORONTO
Record Type:	EASR	**Latitude:**	43.66141
Link Source:	MOFA	**Longitude:**	-79.3823599999999
Full Address:			

Project Type: Heating System
Approval Type: EASR-Heating System
Full PDF Link: http://www.accessenvironment.ene.gov.on.ca/AEWeb/ae/ViewDocument.action?documentRefID=785

208	2 of 31	N/70.1	100.1 / 8.27	Toronto Hydro-Electric System Limited 14 Carlton St Toronto ON M1B 2K4	ECA

Approval No:	9897-8RYLPP	**SWP Area Name:**	Toronto
Approval Date:	2012-03-14	**MOE District:**	Toronto
Status:	Approved	**City:**	Toronto
Record Type:	ECA	**Longitude:**	-79.3823599999999
Link Source:	IDS	**Latitude:**	43.66141

Approval Type: ECA-AIR
Project Type: AIR
Address: 14 Carlton St
Full Address:
Full PDF Link: https://www.accessenvironment.ene.gov.on.ca/instruments/0857-8MTSCW-14.pdf

---

208	3 of 31	N/70.1	100.1 / 8.27	Toronto Hydro-Electric System Limited 14 Carlton St Toronto ON M5B 1K5	ECA

Approval No:	9897-8RYLPP	**SWP Area Name:**	
Approval Date:	3/14/2012	**MOE District:**	
Status:	Approved	**City:**	Toronto
Record Type:		**Longitude:**	
Link Source:		**Latitude:**	

Approval Type:
Project Type: Air/Noise
Address:
Full Address:
Full PDF Link:

208	4 of 31	N/70.1	100.1 / 8.27	TORONTO HYDRO VAULTS, MANHOLES & SPILL SITES CITY OF TORONTO, C/O 14 CARLTON STREET TORONTO ON M5B 1K5	GEN

Generator No.:	ON0173231	**PO Box No.:**	
Status:		**Country:**	
Approval Years:	86,87,88,89,90	**Choice of Contact:**	
Contam. Facility:		**Co Admin:**	
MHSW Facility:		**Phone No. Admin:**	
SIC Code:	4911		
SIC Description:	ELECT. POWER SYS.		

--Details--

Waste Code: 146
Waste Description: OTHER SPECIFIED INORGANICS

Waste Code: 251
Waste Description: OIL SKIMMINGS & SLUDGES

---

208 | **5 of 31** | **N/70.1** | **100.1 / 8.27** | **TORONTO HYDRO 37-167 VAULTS, MANHOLES & SPILL SITES CITY OF TORONTO, C/O 14 CARLTON STREET TORONTO ON M5B 1K5** | **GEN**

Generator No.:	ON0173231	**PO Box No.:**	
Status:		**Country:**	
Approval Years:	94	**Choice of Contact:**	
Contam. Facility:		**Co Admin:**	
MHSW Facility:		**Phone No. Admin:**	
SIC Code:	4911		
SIC Description:	ELECT. POWER SYS.		

--Details--

Waste Code: 146
Waste Description: OTHER SPECIFIED INORGANICS

Waste Code: 148
Waste Description: INORGANIC LABORATORY CHEMICALS

Waste Code: 243
Waste Description: PCB'S

Waste Code: 251
Waste Description: OIL SKIMMINGS & SLUDGES

---

208 | **6 of 31** | **N/70.1** | **100.1 / 8.27** | **TORONTO HYDRO-ELECTRIC SYSTEM LTD. 14 CARLTON STREET TORONTO ON M5B 1K5** | **GEN**

Generator No.:	ON0173200	**PO Box No.:**	
Status:		**Country:**	Canada
Approval Years:	2015	**Choice of Contact:**	CO_OFFICIAL
Contam. Facility:	No	**Co Admin:**	Aaron Wilhelm
MHSW Facility:	No	**Phone No. Admin:**	4165423100 Ext.59769
SIC Code:	221122		
SIC Description:	ELECTRIC POWER DISTRIBUTION		

--Details--

Waste Code: 121
Waste Description: ALKALINE WASTES - HEAVY METALS

Waste Code: 252
Waste Description: WASTE OILS & LUBRICANTS

Waste Code: 146
Waste Description: OTHER SPECIFIED INORGANICS

Waste Code: 145
Waste Description: PAINT/PIGMENT/COATING RESIDUES

Waste Code: 212
Waste Description: ALIPHATIC SOLVENTS

Waste Code: 122
Waste Description: ALKALINE WASTES - OTHER METALS

Waste Code: 251
Waste Description: OIL SKIMMINGS & SLUDGES

Waste Code: 263
Waste Description: ORGANIC LABORATORY CHEMICALS

Waste Code: 262
Waste Description: DETERGENTS/SOAPS

Waste Code: 148
Waste Description: INORGANIC LABORATORY CHEMICALS

Waste Code: 331
Waste Description: WASTE COMPRESSED GASES

Waste Code: 312
Waste Description: PATHOLOGICAL WASTES

Waste Code: 221
Waste Description: LIGHT FUELS

Waste Code: 213
Waste Description: PETROLEUM DISTILLATES

208	7 of 31	N/70.1	100.1 / 8.27	TORONTO HYDRO-ELECTRIC SYSTEM LTD. 14 CARLTON STREET TORONTO ON M5B 1K5	GEN

Generator No.: ON0173200
Status:
Approval Years: 2011
Contam. Facility:
MHSW Facility:
SIC Code: 221122
SIC Description: Electric Power Distribution

PO Box No.:
Country:
Choice of Contact:
Co Admin:
Phone No. Admin:

--Details--
Waste Code: 121
Waste Description: ALKALINE WASTES - HEAVY METALS

Waste Code: 148
Waste Description: INORGANIC LABORATORY CHEMICALS

Waste Code: 263
Waste Description: ORGANIC LABORATORY CHEMICALS

Waste Code: 145
Waste Description: PAINT/PIGMENT/COATING RESIDUES

Waste Code: 213
Waste Description: PETROLEUM DISTILLATES

Waste Code: 252
Waste Description: WASTE OILS & LUBRICANTS

Waste Code: 312
Waste Description: PATHOLOGICAL WASTES

Waste Code: 146
Waste Description: OTHER SPECIFIED INORGANICS

208	8 of 31	N/70.1	100.1 / 8.27	TORONTO HYDRO-ELECTRIC COMMISSION 37-846 14 CARLTON STREET TORONTO ON M5B 1K5	GEN

Generator No.: ON0173200
Status:
Approval Years: 92,93,94,95,96
Contam. Facility:
MHSW Facility:
SIC Code: 4911
SIC Description: ELECT. POWER SYS.

PO Box No.:
Country:
Choice of Contact:
Co Admin:
Phone No. Admin:

--Details--
Waste Code: 121
Waste Description: ALKALINE WASTES - HEAVY METALS

Waste Code: 145
Waste Description: PAINT/PIGMENT/COATING RESIDUES

Waste Code: 146
Waste Description: OTHER SPECIFIED INORGANICS

Waste Code: 213
Waste Description: PETROLEUM DISTILLATES

Waste Code: 312
Waste Description: PATHOLOGICAL WASTES

208	9 of 31	N/70.1	100.1 / 8.27	TORONTO HYDRO 37-167 VAULTS, MANHOLES & SPILL SITES TORONTO ON M5B 1K5	GEN

Generator No.: ON0173231
Status:
Approval Years: 95,96
Contam. Facility:
MHSW Facility:
SIC Code: 4911
SIC Description: ELECT. POWER SYS.

PO Box No.:
Country:
Choice of Contact:
Co Admin:
Phone No. Admin:

--Details--
Waste Code: 146
Waste Description: OTHER SPECIFIED INORGANICS

Waste Code: 148
Waste Description: INORGANIC LABORATORY CHEMICALS

Waste Code: 243
Waste Description: PCB'S

Waste Code: 251
Waste Description: OIL SKIMMINGS & SLUDGES

Waste Code: 263
Waste Description: ORGANIC LABORATORY CHEMICALS

208	10 of 31	N/70.1	100.1 / 8.27	TORONTO HYDRO-ELECTRIC SYSTEM LTD. 14 CARLTON STREET TORONTO ON M5B 1K5	GEN

Generator No.: ON0173200
Status:
Approval Years: 2014
Contam. Facility: No
MHSW Facility: No
SIC Code: 221122
SIC Description: ELECTRIC POWER DISTRIBUTION

PO Box No.:
Country: Canada
Choice of Contact: CO_OFFICIAL
Co Admin: Aaron Wilhelm
Phone No. Admin: 4165423100 Ext.59769

--Details--
Waste Code: 145
Waste Description: PAINT/PIGMENT/COATING RESIDUES

Waste Code: 331
Waste Description: WASTE COMPRESSED GASES

Waste Code: 212
Waste Description: ALIPHATIC SOLVENTS

Waste Code: 122
Waste Description: ALKALINE WASTES - OTHER METALS

Waste Code: 121
Waste Description: ALKALINE WASTES - HEAVY METALS

Waste Code: 252
Waste Description: WASTE OILS & LUBRICANTS

Waste Code: 221
Waste Description: LIGHT FUELS

Waste Code: 251
Waste Description: OIL SKIMMINGS & SLUDGES

Waste Code: 263
Waste Description: ORGANIC LABORATORY CHEMICALS

Waste Code: 146
Waste Description: OTHER SPECIFIED INORGANICS

Waste Code: 148
Waste Description: INORGANIC LABORATORY CHEMICALS

Waste Code: 213
Waste Description: PETROLEUM DISTILLATES

Waste Code: 312
Waste Description: PATHOLOGICAL WASTES

208	11 of 31	N/70.1	100.1 / 8.27	TORONTO HYDRO-ELECTRIC SYSTEM LTD. 14 CARLTON STREET TORONTO ON M5B 1K5	GEN

Generator No.:	ON0173200	**PO Box No.:**	
Status:		**Country:**	Canada
Approval Years:	2016	**Choice of Contact:**	CO_OFFICIAL
Contam. Facility:	No	**Co Admin:**	Aaron Wilhelm
MHSW Facility:	No	**Phone No. Admin:**	4165423100 Ext.59769
SIC Code:	221122		
SIC Description:	ELECTRIC POWER DISTRIBUTION		

--Details--

Waste Code:	121
Waste Description:	ALKALINE WASTES - HEAVY METALS
Waste Code:	312
Waste Description:	PATHOLOGICAL WASTES
Waste Code:	146
Waste Description:	OTHER SPECIFIED INORGANICS
Waste Code:	213
Waste Description:	PETROLEUM DISTILLATES
Waste Code:	145
Waste Description:	PAINT/PIGMENT/COATING RESIDUES
Waste Code:	331
Waste Description:	WASTE COMPRESSED GASES
Waste Code:	221
Waste Description:	LIGHT FUELS
Waste Code:	263
Waste Description:	ORGANIC LABORATORY CHEMICALS
Waste Code:	148
Waste Description:	INORGANIC LABORATORY CHEMICALS
Waste Code:	122
Waste Description:	ALKALINE WASTES - OTHER METALS
Waste Code:	262
Waste Description:	DETERGENTS/SOAPS
Waste Code:	212
Waste Description:	ALIPHATIC SOLVENTS
Waste Code:	251
Waste Description:	OIL SKIMMINGS & SLUDGES
Waste Code:	252
Waste Description:	WASTE OILS & LUBRICANTS

208	*12 of 31*	*N/70.1*	*100.1 / 8.27*	***TORONTO HYDRO-ELECTRIC SYSTEM LTD.*** ***VAULTS, MANHOLES & SPILL SITES*** ***TORONTO ON M4M 3N7***	***GEN***

Generator No.:	ON0173231	**PO Box No.:**	
Status:		**Country:**	
Approval Years:	02,03,04,05,06,07,08	**Choice of Contact:**	
Contam. Facility:		**Co Admin:**	
MHSW Facility:		**Phone No. Admin:**	
SIC Code:			
SIC Description:			

--Details--
Waste Code: 150
Waste Description: INERT INORGANIC WASTES

Waste Code: 221
Waste Description: LIGHT FUELS

Waste Code: 253
Waste Description: EMULSIFIED OILS

Waste Code: 213
Waste Description: PETROLEUM DISTILLATES

Waste Code: 243
Waste Description: PCB'S

Waste Code: 146
Waste Description: OTHER SPECIFIED INORGANICS

Waste Code: 148
Waste Description: INORGANIC LABORATORY CHEMICALS

Waste Code: 251
Waste Description: OIL SKIMMINGS & SLUDGES

Waste Code: 263
Waste Description: ORGANIC LABORATORY CHEMICALS

---

208 | ***13 of 31*** | ***N/70.1*** | ***100.1 / 8.27*** | ***TORONTO HYDRO***
C/O 14 CARLTON STREET VAULT MAITLAND &
JARVIS LOCATION #4539
TORONTO ON M5B 1K5 | ***GEN***

Generator No.: ON0173230
Status:
Approval Years: 86,87,88,89,90
Contam. Facility:
MHSW Facility:
SIC Code: 4911
SIC Description: ELECT. POWER SYS.

PO Box No.:
Country:
Choice of Contact:
Co Admin:
Phone No. Admin:

---

208 | ***14 of 31*** | ***N/70.1*** | ***100.1 / 8.27*** | ***TORONTO HYDRO-ELECTRIC SYSTEM LTD.***
14 CARLTON STREET
TORONTO ON M5B 1K5 | ***GEN***

Generator No.: ON0173200
Status:
Approval Years: 2009
Contam. Facility:
MHSW Facility:
SIC Code: 221122
SIC Description: Electric Power Distribution

PO Box No.:
Country:
Choice of Contact:
Co Admin:
Phone No. Admin:

--Details--
Waste Code: 121
Waste Description: ALKALINE WASTES - HEAVY METALS

Waste Code: 145
Waste Description: PAINT/PIGMENT/COATING RESIDUES

Waste Code: 146
Waste Description: OTHER SPECIFIED INORGANICS

Waste Code: 148
Waste Description: INORGANIC LABORATORY CHEMICALS

Waste Code: 213
Waste Description: PETROLEUM DISTILLATES

Waste Code: 252
Waste Description: WASTE OILS & LUBRICANTS

Waste Code: 263
Waste Description: ORGANIC LABORATORY CHEMICALS

Waste Code: 312
Waste Description: PATHOLOGICAL WASTES

208	15 of 31	N/70.1	100.1 / 8.27	TORONTO HYDRO VAULTS, MANHOLES & SPILL SITES TORONTO ON M5B 1K5	GEN

Generator No.: ON0173231
Status:
Approval Years: 92,93,97,98,99,00,01
Contam. Facility:
MHSW Facility:
SIC Code: 4911
SIC Description: ELECT. POWER SYS.

PO Box No.:
Country:
Choice of Contact:
Co Admin:
Phone No. Admin:

--Details--
Waste Code: 146
Waste Description: OTHER SPECIFIED INORGANICS

Waste Code: 148
Waste Description: INORGANIC LABORATORY CHEMICALS

Waste Code: 243
Waste Description: PCB'S

Waste Code: 251
Waste Description: OIL SKIMMINGS & SLUDGES

Waste Code: 263
Waste Description: ORGANIC LABORATORY CHEMICALS

208	16 of 31	N/70.1	100.1 / 8.27	TORONTO HYDRO COMMISSION 14 CARLTON ST. TORONTO ON M5B 1K5	GEN

Generator No.: ON0173200
Status:
Approval Years: 86,87,88,89,90
Contam. Facility:
MHSW Facility:
SIC Code: 0000
SIC Description: *** NOT DEFINED ***

PO Box No.:
Country:
Choice of Contact:
Co Admin:
Phone No. Admin:

208	17 of 31	N/70.1	100.1 / 8.27	TORONTO HYDRO-ELECTRIC SYSTEM LTD.	GEN

14 CARLTON STREET
TORONTO ON M5B 1K5

Generator No.:	ON0173200	**PO Box No.:**	
Status:		**Country:**	
Approval Years:	2010	**Choice of Contact:**	
Contam. Facility:		**Co Admin:**	
MHSW Facility:		**Phone No. Admin:**	
SIC Code:	221122		
SIC Description:	Electric Power Distribution		

--Details--

Waste Code: 146
Waste Description: OTHER SPECIFIED INORGANICS

Waste Code: 121
Waste Description: ALKALINE WASTES - HEAVY METALS

Waste Code: 312
Waste Description: PATHOLOGICAL WASTES

Waste Code: 145
Waste Description: PAINT/PIGMENT/COATING RESIDUES

Waste Code: 148
Waste Description: INORGANIC LABORATORY CHEMICALS

Waste Code: 213
Waste Description: PETROLEUM DISTILLATES

Waste Code: 252
Waste Description: WASTE OILS & LUBRICANTS

Waste Code: 263
Waste Description: ORGANIC LABORATORY CHEMICALS

208	18 of 31	N/70.1	100.1 / 8.27	**TORONTO HYDRO-ELECTRIC SYSTEM LTD.** **14 CARLTON STREET** **TORONTO ON M5B 1K5**	GEN

Generator No.:	ON0173200	**PO Box No.:**	
Status:		**Country:**	
Approval Years:	2012	**Choice of Contact:**	
Contam. Facility:		**Co Admin:**	
MHSW Facility:		**Phone No. Admin:**	
SIC Code:	221122		
SIC Description:	Electric Power Distribution		

--Details--

Waste Code: 213
Waste Description: PETROLEUM DISTILLATES

Waste Code: 252
Waste Description: WASTE OILS & LUBRICANTS

Waste Code: 263
Waste Description: ORGANIC LABORATORY CHEMICALS

Waste Code: 121
Waste Description: ALKALINE WASTES - HEAVY METALS

Waste Code: 312

Waste Description: PATHOLOGICAL WASTES

Waste Code: 146
Waste Description: OTHER SPECIFIED INORGANICS

Waste Code: 145
Waste Description: PAINT/PIGMENT/COATING RESIDUES

Waste Code: 148
Waste Description: INORGANIC LABORATORY CHEMICALS

208	19 of 31	N/70.1	100.1 / 8.27	TORONTO HYDRO-ELECTRIC SYSTEM LTD. 14 CARLTON STREET TORONTO ON M5B 1K5	GEN

Generator No.: ON0173200
Status:
Approval Years: 02,03,04,05,06,07,08
Contam. Facility:
MHSW Facility:
SIC Code:
SIC Description:

PO Box No.:
Country:
Choice of Contact:
Co Admin:
Phone No. Admin:

--Details--
Waste Code: 148
Waste Description: INORGANIC LABORATORY CHEMICALS

Waste Code: 252
Waste Description: WASTE OILS & LUBRICANTS

Waste Code: 263
Waste Description: ORGANIC LABORATORY CHEMICALS

Waste Code: 148
Waste Description: INORGANIC LABORATORY CHEMICALS

Waste Code: 243
Waste Description: PCB'S

Waste Code: 121
Waste Description: ALKALINE WASTES - HEAVY METALS

Waste Code: 145
Waste Description: PAINT/PIGMENT/COATING RESIDUES

Waste Code: 146
Waste Description: OTHER SPECIFIED INORGANICS

Waste Code: 213
Waste Description: PETROLEUM DISTILLATES

Waste Code: 312
Waste Description: PATHOLOGICAL WASTES

208	20 of 31	N/70.1	100.1 / 8.27	TORONTO HYDRO-ELECTRIC SYSTEM LTD. 14 CARLTON STREET TORONTO ON	GEN

Generator No.: ON0173200
Status:
Approval Years: 2013

PO Box No.:
Country:
Choice of Contact:

Contam. Facility:
MHSW Facility:
SIC Code: 221122
SIC Description: ELECTRIC POWER DISTRIBUTION

Co Admin:
Phone No. Admin:

--Details--

Waste Code: 263
Waste Description: ORGANIC LABORATORY CHEMICALS

Waste Code: 145
Waste Description: PAINT/PIGMENT/COATING RESIDUES

Waste Code: 312
Waste Description: PATHOLOGICAL WASTES

Waste Code: 146
Waste Description: OTHER SPECIFIED INORGANICS

Waste Code: 122
Waste Description: ALKALINE WASTES - OTHER METALS

Waste Code: 148
Waste Description: INORGANIC LABORATORY CHEMICALS

Waste Code: 213
Waste Description: PETROLEUM DISTILLATES

Waste Code: 252
Waste Description: WASTE OILS & LUBRICANTS

Waste Code: 212
Waste Description: ALIPHATIC SOLVENTS

Waste Code: 121
Waste Description: ALKALINE WASTES - HEAVY METALS

Waste Code: 331
Waste Description: WASTE COMPRESSED GASES

208	21 of 31	N/70.1	100.1 / 8.27	TORONTO HYDRO 14 CARLTON STREET TORONTO ON M5B 1K5	GEN

Generator No.: ON0173200
Status:
Approval Years: 98,99,00,01
Contam. Facility:
MHSW Facility:
SIC Code: 4911
SIC Description: ELECT. POWER SYS.

PO Box No.:
Country:
Choice of Contact:
Co Admin:
Phone No. Admin:

--Details--

Waste Code: 121
Waste Description: ALKALINE WASTES - HEAVY METALS

Waste Code: 145
Waste Description: PAINT/PIGMENT/COATING RESIDUES

Waste Code: 146
Waste Description: OTHER SPECIFIED INORGANICS

Waste Code: 213

Waste Description: PETROLEUM DISTILLATES

Waste Code: 312
Waste Description: PATHOLOGICAL WASTES

---

208 | **22 of 31** | **N/70.1** | **100.1 / 8.27** | **TORONTO HYDRO-ELECTRIC COMMISSION**
14 CARLTON STREET
TORONTO ON M5B 1K5 | **GEN**

Generator No.: ON0173200
Status:
Approval Years: 97
Contam. Facility:
MHSW Facility:
SIC Code: 4911
SIC Description: ELECT. POWER SYS.

PO Box No.:
Country:
Choice of Contact:
Co Admin:
Phone No. Admin:

--Details--
Waste Code: 121
Waste Description: ALKALINE WASTES - HEAVY METALS

Waste Code: 145
Waste Description: PAINT/PIGMENT/COATING RESIDUES

Waste Code: 146
Waste Description: OTHER SPECIFIED INORGANICS

Waste Code: 213
Waste Description: PETROLEUM DISTILLATES

Waste Code: 312
Waste Description: PATHOLOGICAL WASTES

---

208 | **23 of 31** | **N/70.1** | **100.1 / 8.27** | **TORONTO HYDRO-ELECTRIC SYSTEM LTD.**
14 CARLTON STREET
TORONTO ON M5B 1K5 | **GEN**

Generator No.: ON0173200
Status: Registered
Approval Years: As of Dec 2017
Contam. Facility:
MHSW Facility:
SIC Code:
SIC Description:

PO Box No.:
Country: Canada
Choice of Contact:
Co Admin:
Phone No. Admin:

--Details--
Waste Code: 221 I
Waste Description: Light fuels

Waste Code: 251 L
Waste Description: Waste oils/sludges (petroleum based)

Waste Code: 331 I
Waste Description: Waste compressed gases including cylinders

Waste Code: 213 I
Waste Description: Petroleum distillates

Waste Code: 312 P
Waste Description: Pathological wastes

Waste Code: 145 I
Waste Description: Wastes from the use of pigments, coatings and paints

Waste Code: 263 I
Waste Description: Misc. waste organic chemicals

Waste Code: 122 C
Waste Description: Alkaline slutions - containing other metals and non-metals (not cyanide)

Waste Code: 252 L
Waste Description: Waste crankcase oils and lubricants

Waste Code: 212 L
Waste Description: Aliphatic solvents and residues

208	24 of 31	N/70.1	100.1 / 8.27	14 CARLTON STREET TORONTO ON M5B 1K5	HINC

External File Num: FS INC 0812-07756
Date of Occurrence: 12/11/2008
Fuel Occurrence Type: Vapour Release
Fuel Type Involved: Natural Gas
Status Desc:: Completed - Causal Analysis(End)
Job Type Desc:: Incident/Near-Miss Occurrence (FS)
Oper. Type Involved:: Commercial (e.g. restaurant, business unit, etc)
Service Interruptions:: No
Property Damage:: No
Fuel Life Cycle Stage:: Utilization
Root Cause:: Root Cause: Equipment/Material/Component:Yes Procedures:No Maintenance:No Design:No Training:No Management:No Human Factors:No
Reported Details:: Toornto Hydro
Fuel Category:: Gaseous Fuel
Occurrence Type:: Incident
Affiliation:: Industry Stakeholder (Licensee/Registration/Certificate Holder, Facility Owner, etc.)
County Name:: Toronto
Approx. Quant. Rel::
Nearby body of water::
Enter Drainage Syst.::
Approx. Quant. Unit::
Environmental Impact::

208	25 of 31	N/70.1	100.1 / 8.27	TORONTO HYDRO ELECTRIC SYSTEM 14 CARLETON STREET TORONTO ON M5B 1K5	NPCB

Company Code: O0072
Industry: Utility
Site Status:
Transaction Date: 8/31/1993
Inspection Date: 10/12/1991

208	26 of 31	N/70.1	100.1 / 8.27	TORONTO HYDRO ELECTRIC SYSTEM 14 CARLTON STREET TORONTO ON M5B 1K5	NPCB

Company Code: O0072
Industry: Utility
Site Status:
Transaction Date: 10/31/1990
Inspection Date:

--Details--
Label:
Serial No.:
PCB Type/Code: Askarel
Location:
Item/State:
No. of Items:
Manufacturer:
Status: In-Use
Contents: 1483.00 L

Label:
Serial No.:
PCB Type/Code: Askarel
Location:
Item/State:
No. of Items:
Manufacturer:
Status: In-Use
Contents: 1506.00 L

Label:
Serial No.:
PCB Type/Code: Askarel
Location:
Item/State:
No. of Items:
Manufacturer:
Status: In-Use
Contents: 1643.00 L

Label:
Serial No.:
PCB Type/Code: Askarel
Location:
Item/State:
No. of Items:
Manufacturer:
Status: In-Use
Contents: 1665.00 L

Label:
Serial No.:
PCB Type/Code: Askarel
Location:
Item/State:
No. of Items:
Manufacturer:
Status: In-Use
Contents: 1684.00 L

Label:
Serial No.:
PCB Type/Code: Askarel
Location:
Item/State:
No. of Items:
Manufacturer:
Status: In-Use
Contents: 1688.00 L

Label:
Serial No.:
PCB Type/Code: Askarel

Location:	
Item/State:	
No. of Items:	
Manufacturer:	
Status:	In-Use
Contents:	2007.00 L

208	27 of 31	N/70.1	100.1 / 8.27	THESL 14 CARLTON STREET NOT AVAILABLE TORONTO ON M5B1K5	NPRI

NPRI ID:	99999	**Org ID:**	69517
Other ID:		**Submit Date:**	5/30/2014
No Other ID:		**Last Modified:**	7/24/2015 11:40:22 AM
Track ID:	119954	**Contact ID:**	
Report ID:	40131	**Cont Type:**	
Report Type:	DNMC	**Contact Title:**	
Rpt Type ID:	2	**Cont First Name:**	
Report Year:	2013	**Cont Last Name:**	
Not-Current Rpt?:	Yes	**Contact Position:**	
Yr of Last Filed Rpt:		**Contact Fax:**	
Fac ID:	209607	**Contact Ph.:**	
Fac Name:	14 CARLTON	**Cont Area Code:**	
Fac Address1:	14 CARLTON STREET	**Contact Tel.:**	
Fac Address2:	NOT AVAILABLE	**Contact Ext.:**	
Fac Postal Zip:	M5B1K5	**Cont Fax Area Cde:**	
Facility Lat:	43.6616	**Contact Fax:**	
Facility Long:	-79.3822	**Contact Email:**	
DLS (Last Filed Rpt):		**Latitude:**	
Facility DLS:		**Longitude:**	
Datum:		**UTM Zone:**	
Facility Cmnts:		**UTM Northing:**	
URL:		**UTM Easting:**	
No of Empl.:		**Waste Streams:**	
Parent Co.:		**No Streams:**	
No Parent Co.:		**Waste Off Sites:**	
Pollut Prev Cmnts:		**No Off Sites:**	
Stacks:		**Shutdown:**	
No of Stacks:		**No of Shutdown:**	
Canadian SIC Code (2 digit):			
Canadian SIC Code:			
SIC Code Description:			
American SIC Code:			
NAICS Code (2 digit):	22		
NAICS 2 Description:	Utilities		
NAICS Code (4 digit):	2211		
NAICS 4 Description:	Electric power generation, transmission and distribution		
NAICS Code (6 digit):	221122		
NAICS 6 Description:	Electric power distribution		

208	28 of 31	N/70.1	100.1 / 8.27	TORONTO HYDRO 14 CARLTON STREET TORONTO ON M5B 1K5	REC

Rec Op Div:	
Co Admin:	
Phone No Admin:	
Rec Div:	
Rec Op Name:	
Choice of Contact:	
Site Bldg:	
Site PO Box:	
Receiver #::	RRPCB0700

Map Key	Number of Records	Direction/ Distance (m)	Elev/Diff (m)	Site	DB

Facility Type: TRANSFER STATION
Approval Yrs:: 89,90,92,94,95,96,97,98,99,00

--Details--
Waste Code: 243
Waste Description: PCB'S

---

208 | **29 of 31** | **N/70.1** | **100.1 / 8.27** | **TORONTO HYDRO**
14 CARLTON STREET
TORONTO ON M5B 1K5 | **REC**

Rec Op Div:
Co Admin:
Phone No Admin:
Rec Div:
Rec Op Name:
Choice of Contact:
Site Bldg:
Site PO Box:
Receiver #:: RRPCB0700
Facility Type: PCB STORAGE SITE
Approval Yrs:: 01,02,06,07,08

--Details--
Waste Code: 243
Waste Description: PCB'S

---

208 | **30 of 31** | **N/70.1** | **100.1 / 8.27** | **Toronto Hydro Energy Services Inc.**
14 Carlton Street
Toronto ON M5B 1K5 | **SPL**

Ref No:	8711-7PJPZF	**Discharger Report:**	
Site No:		**Material Group:**	
Incident Dt:		**Client Type:**	
Year:		**Sector Type:**	Other
Incident Cause:	Discharge or Emission to Air	**Source Type:**	
Incident Event:		**Nearest Watercourse:**	
Contaminant Code:		**Site Name:**	14 Carlton Street<UNOFFICIAL>
Contaminant Name:	HALON (CFC)	**Site Address:**	
Contaminant Limit 1:		**Site District Office:**	
Contam Limit Freq 1:		**Site County/District:**	
Contaminant UN No 1:		**Site Postal Code:**	
Contaminant Qty:	181 kg	**Site Region:**	
Environment Impact:	Confirmed	**Site Municipality:**	Toronto
Nature of Impact:	Air Pollution	**Site Lot:**	
Receiving Medium:		**Site Conc:**	
Receiving Env:		**Northing:**	
Health/Env Conseq:		**Easting:**	
MOE Response:	No Field Response	**Site Geo Ref Accu:**	
Dt MOE Arvl on Scn:		**Site Geo Ref Meth:**	
MOE Reported Dt:	2/23/2009	**Site Map Datum:**	
Dt Document Closed:			

SAC Action Class: Air Spills - Gases and Vapours
Incident Reason: Error- Operator error
Incident Summary: Toronto Hydro - 181 kg Halon to atm

---

208 | **31 of 31** | **N/70.1** | **100.1 / 8.27** | **Toronto Hydro Energy Services Inc.**
14 Carlton St.
Toronto ON M5B 1K5 | **SPL**

Ref No:	2627-7M8L8J	**Discharger Report:**	
Site No:		**Material Group:**	
Incident Dt:		**Client Type:**	
Year:		**Sector Type:**	Other
Incident Cause:	Discharge or Emission to Air	**Source Type:**	
Incident Event:		**Nearest Watercourse:**	
Contaminant Code:	35	**Site Name:**	Toronto Hydro<UNOFFICIAL>
Contaminant Name:	NATURAL GAS (METHANE)	**Site Address:**	
Contaminant Limit 1:		**Site District Office:**	Toronto - District
Contam Limit Freq 1:		**Site County/District:**	
Contaminant UN No 1:		**Site Postal Code:**	
Contaminant Qty:	0 min (duration)	**Site Region:**	
Environment Impact:	Confirmed	**Site Municipality:**	Toronto
Nature of Impact:	Air Pollution; Human Health/Safety	**Site Lot:**	
Receiving Medium:		**Site Conc:**	
Receiving Env:		**Northing:**	
Health/Env Conseq:		**Easting:**	
MOE Response:	No Field Response	**Site Geo Ref Accu:**	
Dt MOE Arvl on Scn:		**Site Geo Ref Meth:**	
MOE Reported Dt:	12/11/2008	**Site Map Datum:**	
Dt Document Closed:			

SAC Action Class: TSSA - Fuel Safety Branch
Incident Reason: Equipment Failure - Malfunction of system components
Incident Summary: Toronto Hydro: boiler/natural gas leaks. Toronto

---

Map Key	Number of Records	Direction/ Distance (m)	Elev/Diff (m)	Site	DB
209	1 of 2	NW/70.9	88.7 / -3.14	**DELTA CHELSEA INN** **22 ELM STREET AND 33 GERRARD STREET WEST** **TORONTO ON**	GEN

Generator No.:	ON1824600	**PO Box No.:**	
Status:		**Country:**	
Approval Years:	99,00,01	**Choice of Contact:**	
Contam. Facility:		**Co Admin:**	
MHSW Facility:		**Phone No. Admin:**	
SIC Code:	9111		

SIC Description: HOTELS/MOTOR HOTELS

--Details--

Waste Code: 145
Waste Description: PAINT/PIGMENT/COATING RESIDUES

Waste Code: 122
Waste Description: ALKALINE WASTES - OTHER METALS

Waste Code: 148
Waste Description: INORGANIC LABORATORY CHEMICALS

Waste Code: 211
Waste Description: AROMATIC SOLVENTS

Waste Code: 241
Waste Description: HALOGENATED SOLVENTS

Waste Code: 252
Waste Description: WASTE OILS & LUBRICANTS

Map Key	Number of Records	Direction/ Distance (m)	Elev/Diff (m)	Site	DB
209	2 of 2	NW/70.9	88.7 / -3.14	**DELTA CHELSEA INN** **22 ELM STREET/33 GERRARD STREET WEST** **TORONTO ON M5G 1Z4**	GEN

Generator No.:	ON1824600	**PO Box No.:**	
Status:		**Country:**	
Approval Years:	95,96,97,98	**Choice of Contact:**	
Contam. Facility:		**Co Admin:**	
MHSW Facility:		**Phone No. Admin:**	
SIC Code:	9111		
SIC Description:	HOTELS/MOTOR HOTELS		

--Details--

Waste Code: 122
Waste Description: ALKALINE WASTES - OTHER METALS

Waste Code: 145
Waste Description: PAINT/PIGMENT/COATING RESIDUES

Waste Code: 148
Waste Description: INORGANIC LABORATORY CHEMICALS

Waste Code: 211
Waste Description: AROMATIC SOLVENTS

Waste Code: 241
Waste Description: HALOGENATED SOLVENTS

Waste Code: 252
Waste Description: WASTE OILS & LUBRICANTS

210	1 of 19	NE/71.1	93.9 / 2.03	Ryerson University 350 Victoria Street Toronto ON M5B 2K3	CA

Certificate #:	0038-6JWMJH
Application Year:	2006
Issue Date:	8/24/2006
Approval Type:	Air
Status:	Approved
Application Type:	
Client Name::	
Client Address::	
Client City::	
Client Postal Code::	
Project Description::	
Contaminants::	
Emission Control::	

210	2 of 19	NE/71.1	93.9 / 2.03	Ryerson University 350 Victoria St Toronto ON M5B 2K3	ECA

Approval No:	9048-8V6RPH	**SWP Area Name:**	
Approval Date:	7/10/2012	**MOE District:**	
Status:	Approved	**City:**	Toronto
Record Type:		**Longitude:**	
Link Source:		**Latitude:**	
Approval Type:			
Project Type:	Air/Noise		
Address:			
Full Address:			
Full PDF Link:			

Map Key	Number of Records	Direction/ Distance (m)	Elev/Diff (m)	Site	DB

210 | **3 of 19** | **NE/71.1** | **93.9 / 2.03** | **Ryerson University**
350 Victoria St
Toronto ON M5B 2K3 | **ECA**

Approval No:	5401-AQ2GQ4	**SWP Area Name:**	Toronto
Approval Date:	2017-08-09	**MOE District:**	Toronto
Status:	Approved	**City:**	Toronto
Record Type:	ECA	**Longitude:**	-79.3807449999999
Link Source:	IDS	**Latitude:**	43.65932

Approval Type: ECA-MUNICIPAL AND PRIVATE SEWAGE WORKS
Project Type: MUNICIPAL AND PRIVATE SEWAGE WORKS
Address: 350 Victoria St
Full Address:
Full PDF Link: https://www.accessenvironment.ene.gov.on.ca/instruments/6000-APTLD6-14.pdf

---

210 | **4 of 19** | **NE/71.1** | **93.9 / 2.03** | **Ryerson University**
350 Victoria St
Toronto ON M5B 2K3 | **ECA**

Approval No:	9048-8V6RPH	**SWP Area Name:**	Toronto
Approval Date:	2012-07-10	**MOE District:**	Toronto
Status:	Approved	**City:**	Toronto
Record Type:	ECA	**Longitude:**	-79.3807449999999
Link Source:	IDS	**Latitude:**	43.65932

Approval Type: ECA-AIR
Project Type: AIR
Address: 350 Victoria St
Full Address:
Full PDF Link: https://www.accessenvironment.ene.gov.on.ca/instruments/7366-7T3PCW-14.pdf

---

210 | **5 of 19** | **NE/71.1** | **93.9 / 2.03** | **Ryerson University**
350 Victoria Street
Toronto ON M5B 2K3 | **ECA**

Approval No:	0038-6JWMJH	**SWP Area Name:**	Toronto
Approval Date:	2006-08-24	**MOE District:**	Toronto
Status:	Revoked and/or Replaced	**City:**	Toronto
Record Type:	ECA	**Longitude:**	-79.3807449999999
Link Source:	IDS	**Latitude:**	43.65932

Approval Type: ECA-AIR
Project Type: AIR
Address: 350 Victoria Street
Full Address:
Full PDF Link: https://www.accessenvironment.ene.gov.on.ca/instruments/0976-67FLPS-14.pdf

---

210 | **6 of 19** | **NE/71.1** | **93.9 / 2.03** | **Ryerson University**
350 Victoria Street
TORONTO ON M5B 2K3 | **GEN**

Generator No.:	ON0525300	**PO Box No.:**	
Status:		**Country:**	Canada
Approval Years:	2016	**Choice of Contact:**	CO_OFFICIAL
Contam. Facility:	No	**Co Admin:**	Cate Drum
MHSW Facility:	No	**Phone No. Admin:**	416-979-5000 Ext.7086
SIC Code:	611310		

SIC Description: UNIVERSITIES

--Details--
Waste Code: 266

Waste Description: PHENOLIC WASTES

Waste Code: 213
Waste Description: PETROLEUM DISTILLATES

Waste Code: 148
Waste Description: INORGANIC LABORATORY CHEMICALS

Waste Code: 212
Waste Description: ALIPHATIC SOLVENTS

Waste Code: 263
Waste Description: ORGANIC LABORATORY CHEMICALS

Waste Code: 264
Waste Description: PHOTOPROCESSING WASTES

Waste Code: 150
Waste Description: INERT INORGANIC WASTES

Waste Code: 253
Waste Description: EMULSIFIED OILS

Waste Code: 268
Waste Description: AMINES

Waste Code: 221
Waste Description: LIGHT FUELS

Waste Code: 251
Waste Description: OIL SKIMMINGS & SLUDGES

Waste Code: 113
Waste Description: ACID WASTE - OTHER METALS

Waste Code: 135
Waste Description: REACTIVE ANION WASTES

Waste Code: 122
Waste Description: ALKALINE WASTES - OTHER METALS

Waste Code: 134
Waste Description: SULPHIDE-CONTAINING WASTES

Waste Code: 211
Waste Description: AROMATIC SOLVENTS

Waste Code: 312
Waste Description: PATHOLOGICAL WASTES

Waste Code: 331
Waste Description: WASTE COMPRESSED GASES

Waste Code: 232
Waste Description: POLYMERIC RESINS

Waste Code: 145
Waste Description: PAINT/PIGMENT/COATING RESIDUES

Waste Code: 252
Waste Description: WASTE OILS & LUBRICANTS

Waste Code: 241
Waste Description: HALOGENATED SOLVENTS

Waste Code: 243

Waste Description: PCBS

Waste Code: 261
Waste Description: PHARMACEUTICALS

Waste Code: 112
Waste Description: ACID WASTE - HEAVY METALS

Waste Code: 146
Waste Description: OTHER SPECIFIED INORGANICS

Waste Code: 242
Waste Description: HALOGENATED PESTICIDES

210	7 of 19	NE/71.1	93.9 / 2.03	MATTAMY ATHLETIC CENTER 350 VICTORIA STREET TORONTO ON M5B 2K3	GEN

Generator No.: ON6870301
Status:
Approval Years: 2014
Contam. Facility: No
MHSW Facility: No
SIC Code: 611310
SIC Description: UNIVERSITIES

PO Box No.:
Country: Canada
Choice of Contact: CO_ADMIN
Co Admin: RORY GALLAGHER
Phone No. Admin: 4169795000 Ext.13052

--Details--
Waste Code: 253
Waste Description: EMULSIFIED OILS

210	8 of 19	NE/71.1	93.9 / 2.03	Ryerson University 350 Victoria Street TORONTO ON M5B 2K3	GEN

Generator No.: ON0525300
Status:
Approval Years: 2015
Contam. Facility: No
MHSW Facility: No
SIC Code: 611310
SIC Description: UNIVERSITIES

PO Box No.:
Country: Canada
Choice of Contact: CO_OFFICIAL
Co Admin: Eric Ambroise
Phone No. Admin: 416-979-5000 Ext.3483

--Details--
Waste Code: 251
Waste Description: OIL SKIMMINGS & SLUDGES

Waste Code: 252
Waste Description: WASTE OILS & LUBRICANTS

Waste Code: 112
Waste Description: ACID WASTE - HEAVY METALS

Waste Code: 113
Waste Description: ACID WASTE - OTHER METALS

Waste Code: 331
Waste Description: WASTE COMPRESSED GASES

Waste Code: 135
Waste Description: REACTIVE ANION WASTES

Waste Code: 232
Waste Description: POLYMERIC RESINS

Waste Code: 145
Waste Description: PAINT/PIGMENT/COATING RESIDUES

Waste Code: 243
Waste Description: PCBS

Waste Code: 253
Waste Description: EMULSIFIED OILS

Waste Code: 221
Waste Description: LIGHT FUELS

Waste Code: 146
Waste Description: OTHER SPECIFIED INORGANICS

Waste Code: 266
Waste Description: PHENOLIC WASTES

Waste Code: 241
Waste Description: HALOGENATED SOLVENTS

Waste Code: 122
Waste Description: ALKALINE WASTES - OTHER METALS

Waste Code: 134
Waste Description: SULPHIDE-CONTAINING WASTES

Waste Code: 268
Waste Description: AMINES

Waste Code: 264
Waste Description: PHOTOPROCESSING WASTES

Waste Code: 312
Waste Description: PATHOLOGICAL WASTES

Waste Code: 148
Waste Description: INORGANIC LABORATORY CHEMICALS

Waste Code: 213
Waste Description: PETROLEUM DISTILLATES

Waste Code: 211
Waste Description: AROMATIC SOLVENTS

Waste Code: 212
Waste Description: ALIPHATIC SOLVENTS

Waste Code: 242
Waste Description: HALOGENATED PESTICIDES

Waste Code: 263
Waste Description: ORGANIC LABORATORY CHEMICALS

Waste Code: 261
Waste Description: PHARMACEUTICALS

210	9 of 19	NE/71.1	93.9 / 2.03	Ryerson University 350 Victoria Street TORONTO ON M5B 2K3	GEN

Generator No.:	ON0525300	***PO Box No.:***	
Status:		***Country:***	Canada
Approval Years:	2014	***Choice of Contact:***	CO_OFFICIAL
Contam. Facility:	No	***Co Admin:***	Valerie Phelan
MHSW Facility:	No	***Phone No. Admin:***	416-979-5000 Ext.4212
SIC Code:	611310		
SIC Description:	UNIVERSITIES		

--Details--

Waste Code: 122
Waste Description: ALKALINE WASTES - OTHER METALS

Waste Code: 213
Waste Description: PETROLEUM DISTILLATES

Waste Code: 243
Waste Description: PCBS

Waste Code: 145
Waste Description: PAINT/PIGMENT/COATING RESIDUES

Waste Code: 232
Waste Description: POLYMERIC RESINS

Waste Code: 211
Waste Description: AROMATIC SOLVENTS

Waste Code: 242
Waste Description: HALOGENATED PESTICIDES

Waste Code: 263
Waste Description: ORGANIC LABORATORY CHEMICALS

Waste Code: 135
Waste Description: REACTIVE ANION WASTES

Waste Code: 212
Waste Description: ALIPHATIC SOLVENTS

Waste Code: 251
Waste Description: OIL SKIMMINGS & SLUDGES

Waste Code: 113
Waste Description: ACID WASTE - OTHER METALS

Waste Code: 331
Waste Description: WASTE COMPRESSED GASES

Waste Code: 148
Waste Description: INORGANIC LABORATORY CHEMICALS

Waste Code: 266
Waste Description: PHENOLIC WASTES

Waste Code: 134
Waste Description: SULPHIDE-CONTAINING WASTES

Waste Code: 253
Waste Description: EMULSIFIED OILS

Waste Code: 112
Waste Description: ACID WASTE - HEAVY METALS

Waste Code: 252
Waste Description: WASTE OILS & LUBRICANTS

Waste Code: 264
Waste Description: PHOTOPROCESSING WASTES

Waste Code: 268
Waste Description: AMINES

Waste Code: 146
Waste Description: OTHER SPECIFIED INORGANICS

Waste Code: 261
Waste Description: PHARMACEUTICALS

Waste Code: 221
Waste Description: LIGHT FUELS

Waste Code: 241
Waste Description: HALOGENATED SOLVENTS

Waste Code: 312
Waste Description: PATHOLOGICAL WASTES

210	10 of 19	NE/71.1	93.9 / 2.03	Ryerson University 350/380 Victoria Street Toronto ON	GEN

Generator No.: ON0525306
Status:
Approval Years: 2013
Contam. Facility:
MHSW Facility:
SIC Code: 611310
SIC Description: UNIVERSITIES

PO Box No.:
Country:
Choice of Contact:
Co Admin:
Phone No. Admin:

--Details--
Waste Code: 145
Waste Description: PAINT/PIGMENT/COATING RESIDUES

Waste Code: 252
Waste Description: WASTE OILS & LUBRICANTS

Waste Code: 148
Waste Description: INORGANIC LABORATORY CHEMICALS

Waste Code: 150
Waste Description: INERT INORGANIC WASTES

Waste Code: 221
Waste Description: LIGHT FUELS

Waste Code: 243
Waste Description: PCBS

Waste Code: 253
Waste Description: EMULSIFIED OILS

Waste Code: 212
Waste Description: ALIPHATIC SOLVENTS

Waste Code: 122
Waste Description: ALKALINE WASTES - OTHER METALS

Waste Code: 312

Waste Description: PATHOLOGICAL WASTES

210	11 of 19	NE/71.1	93.9 / 2.03	Ryerson University 350 Victoria Street TORONTO ON	GEN

Generator No.: ON0525300
Status:
Approval Years: 2013
Contam. Facility:
MHSW Facility:
SIC Code: 611310
SIC Description: UNIVERSITIES

PO Box No.:
Country:
Choice of Contact:
Co Admin:
Phone No. Admin:

--Details--

Waste Code: 113
Waste Description: ACID WASTE - OTHER METALS

Waste Code: 252
Waste Description: WASTE OILS & LUBRICANTS

Waste Code: 264
Waste Description: PHOTOPROCESSING WASTES

Waste Code: 134
Waste Description: SULPHIDE-CONTAINING WASTES

Waste Code: 268
Waste Description: AMINES

Waste Code: 135
Waste Description: REACTIVE ANION WASTES

Waste Code: 232
Waste Description: POLYMERIC RESINS

Waste Code: 112
Waste Description: ACID WASTE - HEAVY METALS

Waste Code: 242
Waste Description: HALOGENATED PESTICIDES

Waste Code: 145
Waste Description: PAINT/PIGMENT/COATING RESIDUES

Waste Code: 146
Waste Description: OTHER SPECIFIED INORGANICS

Waste Code: 212
Waste Description: ALIPHATIC SOLVENTS

Waste Code: 221
Waste Description: LIGHT FUELS

Waste Code: 253
Waste Description: EMULSIFIED OILS

Waste Code: 122
Waste Description: ALKALINE WASTES - OTHER METALS

Waste Code: 331
Waste Description: WASTE COMPRESSED GASES

Waste Code: 312
Waste Description: PATHOLOGICAL WASTES

Waste Code: 213
Waste Description: PETROLEUM DISTILLATES

Waste Code: 241
Waste Description: HALOGENATED SOLVENTS

Waste Code: 266
Waste Description: PHENOLIC WASTES

Waste Code: 211
Waste Description: AROMATIC SOLVENTS

Waste Code: 243
Waste Description: PCBS

Waste Code: 263
Waste Description: ORGANIC LABORATORY CHEMICALS

Waste Code: 148
Waste Description: INORGANIC LABORATORY CHEMICALS

210	12 of 19	NE/71.1	93.9 / 2.03	RYERSON POLYTECHNICAL INSTITUTE APPLIED CHEMICAL & BIOLOGICAL SCIENCES 350 VICTORIA STREET TORONTO ON M5B 2K3	GEN

Generator No.: ON0525300
Status:
Approval Years: 86,87,88,89
Contam. Facility:
MHSW Facility:
SIC Code: 8531
SIC Description: UNIVERSITY EDUCATION

PO Box No.:
Country:
Choice of Contact:
Co Admin:
Phone No. Admin:

--Details--

Waste Code: 112
Waste Description: ACID WASTE - HEAVY METALS

Waste Code: 148
Waste Description: INORGANIC LABORATORY CHEMICALS

Waste Code: 212
Waste Description: ALIPHATIC SOLVENTS

Waste Code: 213
Waste Description: PETROLEUM DISTILLATES

Waste Code: 241
Waste Description: HALOGENATED SOLVENTS

Waste Code: 263
Waste Description: ORGANIC LABORATORY CHEMICALS

Waste Code: 211
Waste Description: AROMATIC SOLVENTS

210	13 of 19	NE/71.1	93.9 / 2.03	RYERSON UNIVERSITY 350 VICTORIA STREET	GEN

TORONTO ON M5B 2K3

Generator No.: ON0525306
Status:
Approval Years: 02
Contam. Facility:
MHSW Facility:
SIC Code:
SIC Description:

PO Box No.:
Country:
Choice of Contact:
Co Admin:
Phone No. Admin:

--Details--
Waste Code: 221
Waste Description: LIGHT FUELS

Waste Code: 243
Waste Description: PCB'S

210	14 of 19	NE/71.1	93.9 / 2.03	RYERSON POLYTECHNIC UNIVERSITY 350 VICTORIA STREET TORONTO ON M5B 2K3	GEN

Generator No.: ON0525306
Status:
Approval Years: 94,95,96,97,98,99,00,01
Contam. Facility:
MHSW Facility:
SIC Code: 8531
SIC Description: UNIVERSITY EDUCATION

PO Box No.:
Country:
Choice of Contact:
Co Admin:
Phone No. Admin:

--Details--
Waste Code: 146
Waste Description: OTHER SPECIFIED INORGANICS

210	15 of 19	NE/71.1	93.9 / 2.03	Ryerson University EHS 350 Victoria Street TORONTO ON M5B 2K3	GEN

Generator No.: ON0525300
Status: Registered
Approval Years: As of Dec 2017
Contam. Facility:
MHSW Facility:
SIC Code:
SIC Description:

PO Box No.:
Country: Canada
Choice of Contact:
Co Admin:
Phone No. Admin:

--Details--
Waste Code: 146 T
Waste Description: Other specified inorganic sludges, slurries or solids

Waste Code: 148 T
Waste Description: Misc. wastes and inorganic chemicals

Waste Code: 148 B
Waste Description: Misc. wastes and inorganic chemicals

Waste Code: 263 I
Waste Description: Misc. waste organic chemicals

Waste Code: 221 I

Waste Description: Light fuels

Waste Code: 146 C
Waste Description: Other specified inorganic sludges, slurries or solids

Waste Code: 251 L
Waste Description: Waste oils/sludges (petroleum based)

Waste Code: 148 A
Waste Description: Misc. wastes and inorganic chemicals

Waste Code: 263 C
Waste Description: Misc. waste organic chemicals

Waste Code: 241 H
Waste Description: Halogenated solvents and residues

Waste Code: 148 R
Waste Description: Misc. wastes and inorganic chemicals

Waste Code: 148 C
Waste Description: Misc. wastes and inorganic chemicals

Waste Code: 232 H
Waste Description: Polymeric resins

Waste Code: 145 L
Waste Description: Wastes from the use of pigments, coatings and paints

Waste Code: 135 B
Waste Description: Wastes containing other reactive anions

Waste Code: 150 L
Waste Description: Inert organic wastes

Waste Code: 145 I
Waste Description: Wastes from the use of pigments, coatings and paints

Waste Code: 146 R
Waste Description: Other specified inorganic sludges, slurries or solids

Waste Code: 331 I
Waste Description: Waste compressed gases including cylinders

Waste Code: 263 B
Waste Description: Misc. waste organic chemicals

Waste Code: 252 L
Waste Description: Waste crankcase oils and lubricants

Waste Code: 312 P
Waste Description: Pathological wastes

Waste Code: 261 A
Waste Description: Pharmaceuticals

Waste Code: 264 L
Waste Description: Photoprocessing wastes

Waste Code: 122 C
Waste Description: Alkaline slutions - containing other metals and non-metals (not cyanide)

Waste Code: 113 C
Waste Description: Acid solutions - containing other metals and non-metals

Waste Code: 148 I

Waste Description: Misc. wastes and inorganic chemicals

Waste Code: 232 L
Waste Description: Polymeric resins

Waste Code: 212 L
Waste Description: Aliphatic solvents and residues

Waste Code: 263 R
Waste Description: Misc. waste organic chemicals

Waste Code: 212 H
Waste Description: Aliphatic solvents and residues

210	16 of 19	NE/71.1	93.9 / 2.03	RYERSON POLYTECHNICAL INSTITUTE 350 VICTORIA STREET TORONTO ON M5B 1W7	NPCB

Company Code: O0209A
Industry: School/Care/Facility
Site Status:
Transaction Date: 8/31/1993
Inspection Date: 2/14/1990

210	17 of 19	NE/71.1	93.9 / 2.03	RYERSON POLYTECHNICAL INSTITUTE 350 VICTORIA STREET TORONTO ON M5B 2K3	NPCB

Company Code: O0209A
Industry: SCHOOL/CARE/FACILITY
Site Status: INSPECTED SITES (NON FEDERAL)
Transaction Date: 8/31/1993
Inspection Date: 2/14/1990

--Details--
Label: OR24201
Serial No.: 2-301633
PCB Type/Code: ASKAREL/ASKAREL
Location:
Item/State: TRANSFORMER/FULL
No. of Items: 1
Manufacturer:
Status: IN-USE
Contents: 1925 L

Label: OR24202
Serial No.: 2-301634
PCB Type/Code: ASKAREL/ASKAREL
Location:
Item/State: TRANSFORMER/FULL
No. of Items: 1
Manufacturer:
Status: IN-USE
Contents: 1925 L

Label: OR24203
Serial No.: 2-302684
PCB Type/Code: ASKAREL/ASKAREL
Location:
Item/State: TRANSFORMER/FULL
No. of Items: 1

Manufacturer:
Status: IN-USE
Contents: 1647 L

Label: OR24204
Serial No.: 2-302685
PCB Type/Code: ASKAREL/ASKAREL
Location:
Item/State: TRANSFORMER/FULL
No. of Items: 1
Manufacturer:
Status: IN-USE
Contents: 1647 L

---

210 | **18 of 19** | **NE/71.1** | **93.9 / 2.03** | **RYERSON POLYTECHNICAL INSTITUTE**
350 VICTORIA STREET
Toronto ON M5B 2K3 | **NPCB**

Company Code: O0209A
Industry: School/Care/Facility
Site Status: In- Use
Transaction Date: 2/14/1990
Inspection Date: 2/14/1990

--Details--
Label:
Serial No.:
PCB Type/Code: Askarel/Askarel
Location: COOLING PLANT SUBSTATION
Item/State:
No. of Items:
Manufacturer:
Status: In-Use
Contents:

---

210 | **19 of 19** | **NE/71.1** | **93.9 / 2.03** | **RYERSON POLYTECHNICAL INSTITUT**
350 VICTORIA STREET
TORONTO CITY ON M5B 2K3 | **SPL**

Ref No:	52110	**Discharger Report:**	
Site No:		**Material Group:**	
Incident Dt:	6/10/1990	**Client Type:**	
Year:		**Sector Type:**	
Incident Cause:	OTHER CONTAINER LEAK	**Source Type:**	
Incident Event:		**Nearest Watercourse:**	
Contaminant Code:		**Site Name:**	
Contaminant Name:		**Site Address:**	
Contaminant Limit 1:		**Site District Office:**	
Contam Limit Freq 1:		**Site County/District:**	
Contaminant UN No 1:		**Site Postal Code:**	
Contaminant Qty:		**Site Region:**	
Environment Impact:	CONFIRMED	**Site Municipality:**	01106
Nature of Impact:	Soil contamination	**Site Lot:**	
Receiving Medium:	LAND	**Site Conc:**	
Receiving Env:		**Northing:**	
Health/Env Conseq:		**Easting:**	
MOE Response:		**Site Geo Ref Accu:**	
Dt MOE Arvl on Scn:		**Site Geo Ref Meth:**	
MOE Reported Dt:	6/10/1991	**Site Map Datum:**	
Dt Document Closed:			
SAC Action Class:			

Map Key	Number of Records	Direction/ Distance (m)	Elev/Diff (m)	Site	DB

Incident Reason: EQUIPMENT FAILURE
Incident Summary: RYERSON-150 L HYDRAULIC OIL SPILLED TO GROUND.

---

211 | **1 of 1** | **SSE/71.9** | **86.8 / -5.01** | **Lyonde T W, 169 Yonge St, Toronto ON** | **TANK**

Permit Date: 7/15/1919
Permit Type: BP 36117
User Type:
Installation Type: Fuel tank
Installation Size:
Installation Config.: 1 x Fuel tank
No. Tanks Installed: 1
Units of Measure:
Value/Tank ($): 1000
Capacity(gal):
Reference: CTA Building permits
Location Desc:

---

212 | **1 of 4** | **SE/72.2** | **90.1 / -1.71** | **244 Victoria Street, Toronto ON M5B 1V8** | **EHS**

Order ID: 118154
Order No: 20071031022
Customer ID: 57548
Company ID: 50
Status: C
Report Code: 3CAN
Report Type: CAN - Complete Report
Report Date: 11/5/2007
Report Requested by: Golder Associates Ltd.
Nearest Intersection:
Previous Site Name:
Additional Info Ordered: Aerials Photos

Date Received: 10/31/2007
Lot/Building Size:
Municipality:
Client Prov/State:
Search Radius (km): 0.25
Large Radius: 2
X: -79.379303
Y: 43.655387

---

212 | **2 of 4** | **SE/72.2** | **90.1 / -1.71** | **244 Victoria St, Toronto ON M5B 1V8** | **EHS**

Order ID: 307
Order No: 19990526001
Customer ID: 9176
Company ID: 23
Status: C
Report Code: 3CAN
Report Type: Complete Report
Report Date: 5/28/99
Report Requested by: Clayton Group Services
Nearest Intersection:
Previous Site Name:
Additional Info Ordered:

Date Received: 5/26/99
Lot/Building Size:
Municipality:
Client Prov/State: MI
Search Radius (km): 0.50
Large Radius: 0.00
X: -79.37931
Y: 43.655407

---

212 | **3 of 4** | **SE/72.2** | **90.1 / -1.71** | **Mirvish Productions, 244 Victoria Street, Toronto ON M5B 1V8** | **GEN**

Generator No.: ON5474750
Status:
Approval Years: 2009

PO Box No.:
Country:
Choice of Contact:

Contam. Facility:
MHSW Facility:
SIC Code: 711112
SIC Description: Musical Theatre and Opera Companies

Co Admin:
Phone No. Admin:

--Details--
Waste Code: 121
Waste Description: ALKALINE WASTES - HEAVY METALS

Waste Code: 122
Waste Description: ALKALINE WASTES - OTHER METALS

Waste Code: 146
Waste Description: OTHER SPECIFIED INORGANICS

---

212 | **4 of 4** | **SE/72.2** | **90.1 / -1.71** | **Mirvish Productions, 244 Victoria Street, Toronto ON M5B 1V8** | **GEN**

Generator No.: ON5474750
Status:
Approval Years: 03,04,05,06,07,08
Contam. Facility:
MHSW Facility:
SIC Code: 711112
SIC Description: Musical Theatre & Opera Companies

PO Box No.:
Country:
Choice of Contact:
Co Admin:
Phone No. Admin:

--Details--
Waste Code: 121
Waste Description: ALKALINE WASTES - HEAVY METALS

Waste Code: 146
Waste Description: OTHER SPECIFIED INORGANICS

Waste Code: 146
Waste Description: OTHER SPECIFIED INORGANICS

Waste Code: 122
Waste Description: ALKALINE WASTES - OTHER METALS

---

213 | **1 of 1** | **NE/72.5** | **93.5 / 1.69** | **ON** | **BORE**

Borehole ID: 638045
Use: Geotechnical/Geological Investigation
Drill Method:: Power auger
Easting:: 630595
Location Accuracy::
Elev. Reliability Note::
Total Depth m:: 10.7
Township::
Lot::
Completion Date:: AUG-1967
Primary Water Use:: Not Used

Type: Borehole
Status::
UTM Zone:: 17
Northing:: 4835123
Orig. Ground Elev m:: 93.5
DEM Ground Elev m:: 92.3
Primary Name::
Concession::
Municipality:
Static Water Level:: 1
Sec. Water Use::

--Details--
Stratum ID: 218482748
Bottom Depth(m): 4.3

Top Depth(m): 1.5
Stratum Desc: TILL,SILT,GRAVEL. BROWN,GLACIAL,STIFF, AGE GLACIAL, WATER STABLE AT 303.7 FEET.

Stratum ID:	218482749	**Top Depth(m):**	4.3
Bottom Depth(m):	8.2	**Stratum Desc:**	CLAY,SILT. GREY,GLACIAL,HARD,LENSES, AGE GLACIAL.
Stratum ID:	218482750	**Top Depth(m):**	8.2
Bottom Depth(m):	10.7	**Stratum Desc:**	SAND-FINE TO MEDIUM,SILT,CLAY. GREY,GLACIAL,DENSE, AGE GLACIAL. 000000100005002000140040002700 30
Stratum ID:	218482747	**Top Depth(m):**	0.0
Bottom Depth(m):	1.5	**Stratum Desc:**	FILL,GRAVEL,SAND, SILT. BROWN,COMPACT.

214 | **1 of 1** | **SE/72.6** | **90.8 / -1.01** | **252-258 Victoria Street Toronto ON M5B 1V8** | **EHS**

Order ID:	184115	**Date Received:**	3/10/2011 1:47:47 PM
Order No:	20110310034	**Lot/Building Size:**	
Customer ID:	41507	**Municipality:**	
Company ID:	32005	**Client Prov/State:**	ON
Status:	C	**Search Radius (km):**	0.25
Report Code:	3CAN	**Large Radius:**	2
Report Type:	Standard Report	**X:**	-79.379569
Report Date:	3/21/2011	**Y:**	43.655665
Report Requested by:	ECOH Management Inc.		
Nearest Intersection:	Victoria Street and Dundas St E		
Previous Site Name:			
Additional Info Ordered:	Fire Insur. Maps and/or Site Plans; Title Searches; Aerial Photos; City Directory; Topographic Maps; Supplementary Anderson Report		

215 | **1 of 1** | **SSE/72.8** | **86.8 / -5.01** | **ON** | **BORE**

Borehole ID:	638147	**Type:**	Borehole
Use:	Geotechnical/Geological Investigation	**Status::**	
Drill Method::	Power auger	**UTM Zone::**	17
Easting::	630765	**Northing::**	4834513
Location Accuracy::		**Orig. Ground Elev m::**	87.5
Elev. Reliability Note::		**DEM Ground Elev m::**	86.6
Total Depth m::	12.5	**Primary Name::**	
Township::		**Concession::**	
Lot::		**Municipality:**	
Completion Date::	APR-1954	**Static Water Level::**	-999.9
Primary Water Use::	Not Used	**Sec. Water Use::**	

--Details--

Stratum ID:	218483244	**Top Depth(m):**	0.0
Bottom Depth(m):	0.6	**Stratum Desc:**	FILL,STONES,BRICK.
Stratum ID:	218483245	**Top Depth(m):**	0.6
Bottom Depth(m):	2.1	**Stratum Desc:**	FILL,SAND. BROWN.
Stratum ID:	218483246	**Top Depth(m):**	2.1
Bottom Depth(m):	3.7	**Stratum Desc:**	CLAY,STONES. BROWN,GREY,GLACIAL, AGE GLACIAL.
Stratum ID:	218483247	**Top Depth(m):**	3.7
Bottom Depth(m):	7.9	**Stratum Desc:**	CLAY,STONES. GREY,GLACIAL,AGE GLACIAL.
Stratum ID:	218483248	**Top Depth(m):**	7.9

Bottom Depth(m):	9.4	**Stratum Desc:**	CLAY,SAND,STONES. GREY,GLACIAL,COMPACT, AGE GLACIAL.
Stratum ID:	218483249	**Top Depth(m):**	9.4
Bottom Depth(m):	12.5	**Stratum Desc:**	CLAY,SILT. GREY,GLACIAL,AGE GLACIAL.

---

216 | **1 of 2** | **SSE/73.7** | **88.8 / -3.01** | **Massey Hall Revitalization**
178 Victoria Street
Toronto ON M5B 1T6 | **GEN**

Generator No.:	ON4844738	**PO Box No.:**	
Status:	Registered	**Country:**	Canada
Approval Years:	As of Dec 2017	**Choice of Contact:**	
Contam. Facility:		**Co Admin:**	
MHSW Facility:		**Phone No. Admin:**	
SIC Code:			
SIC Description:			

--Details--

Waste Code:	150 L
Waste Description:	Inert organic wastes

---

216 | **2 of 2** | **SSE/73.7** | **88.8 / -3.01** | **178 VICTORIA STREET, TORONTO, ON M5B 1T7**
Toronto ON | **RSC**

Reg No:	223122	**Cert Date:**	
RA No:		**Cert Prop Use No:**	
RSC Type:	Phase 1 and 2 RSC	**Intended Prop Use:**	
Curr Property Use:		**Nm of Qual. Person:**	SERENA OYAMA
District Office:	Toronto District Office	**Stratified (Y/N):**	
Date Submitted:	2017/04/19	**Audit (Y/N):**	
Date Ack:		**Entire Leg Prop. (Y/N):**	
Date Returned:		**Accuracy Estimate:**	
Restoration Type:		**Telephone:**	
Soil Type:		**Fax:**	
Criteria:		**Email:**	
CPU Issued Sect 1686:			
Asmt Roll No:			
Prop. ID No:			
Property Municipal Address:	178 VICTORIA STREET, TORONTO, ON M5B 1T7		
Mailing Address:			
Latitude & Latitude:			
UTM Coordinates:			
Consultant:			
Filing Owner:			
Legal Desc:			
Measurement Method:			
Applicable Standards:			
RSC PDF:			

--Details--

Document Heading:	Supporting Documents
Document Type:	Phase 2 Conceptual Site Model
Document Name:	PhaseTwoCSM.pdf
Document Link:	https://www.lrcsde.lrc.gov.on.ca/BFISWebPublic/pub/viewDocument?attachmentId=79720&fileName=PhaseTwoCSM.pdf
Document Heading:	Supporting Documents
Document Type:	Certificate of Status
Document Name:	CertofStatus.pdf

Document Link: https://www.lrcsde.lrc.gov.on.ca/BFISWebPublic/pub/viewDocument?attachmentId=76978&fileName=CertofStatus.pdf

Document Heading: Supporting Documents
Document Type: Lawyer's letter consisting of a legal description of the property
Document Name: LawyersLetter.pdf
Document Link: https://www.lrcsde.lrc.gov.on.ca/BFISWebPublic/pub/viewDocument?attachmentId=76970&fileName=LawyersLetter.pdf

Document Heading: Supporting Documents
Document Type: Copy of any deed(s), transfer(s) or other document(s)
Document Name: TransferDeed.pdf
Document Link: https://www.lrcsde.lrc.gov.on.ca/BFISWebPublic/pub/viewDocument?attachmentId=76976&fileName=TransferDeed.pdf

Document Heading: Supporting Documents
Document Type: Area(s) of Potential Environmental Concern
Document Name: APECTable.pdf
Document Link: https://www.lrcsde.lrc.gov.on.ca/BFISWebPublic/pub/viewDocument?attachmentId=79718&fileName=APECTable.pdf

Document Heading: Supporting Documents
Document Type: A Current plan of Survey
Document Name: PlanofSurvey.pdf
Document Link: https://www.lrcsde.lrc.gov.on.ca/BFISWebPublic/pub/viewDocument?attachmentId=79721&fileName=PlanofSurvey.pdf

Document Heading: Supporting Documents
Document Type: Table of Current and Past Property Use
Document Name: TableofCandPUses.pdf
Document Link: https://www.lrcsde.lrc.gov.on.ca/BFISWebPublic/pub/viewDocument?attachmentId=76974&fileName=TableofCandPUses.pdf

---

217	1 of 3	SSE/73.9	89.8 / -2.01	Hyslop Estate 14 Shuter St Toronto ON	TANK

Permit Date: 5/18/1934
Permit Type: BP A51163
User Type: Garage
Installation Type: public garage
Installation Size:
Installation Config.: public garage
No. Tanks Installed: 1
Units of Measure:
Value/Tank ($): 7000
Capacity(gal):
Reference: CTA Building Permits
Location Desc: Shuter NW cor Victoria

217	2 of 3	SSE/73.9	89.8 / -2.01	Hyslop Estate 14 Shuter St Toronto ON	TANK

Permit Date: 6/5/1934
Permit Type: BP A51415
User Type:
Installation Type: gasoline tank
Installation Size:
Installation Config.: gasoline tank
No. Tanks Installed: 1
Units of Measure:
Value/Tank ($): 400

Map Key	Number of Records	Direction/ Distance (m)	Elev/Diff (m)	Site	DB

Capacity(gal):
Reference: CTA Building Permits
Location Desc: NW cor Shuter & Victoria St

217	3 of 3	SSE/73.9	89.8 / -2.01	Hyslop Estate 14 Shuter St Toronto ON	TANK

Permit Date: 6/5/1934
Permit Type: BP A51414
User Type:
Installation Type: gasoline tank
Installation Size:
Installation Config.: gasoline tank
No. Tanks Installed: 1
Units of Measure:
Value/Tank ($): 700
Capacity(gal):
Reference: CTA Building Permits
Location Desc: NW cor Shuter & Victoria St

218	1 of 1	NW/74.5	88.8 / -3.06	38 Gerrard St W Toronto ON M5G 1J5	TANK

Permit Date: 2/8/1933
Permit Type: BP A46179
User Type:
Installation Type: FO tank
Installation Size:
Installation Config.: [FO tank]
No. Tanks Installed: 1
Units of Measure:
Value/Tank ($): 200
Capacity(gal):
Reference: CTA Building Permits
Location Desc: 38 Gerrard St W

219	1 of 1	SE/75.1	90.8 / -1.01	priestly demolition inc. 258 victoria street toronto ON	GEN

Generator No.: ON2635009
Status:
Approval Years: 2013
Contam. Facility:
MHSW Facility:
SIC Code: 238910
SIC Description: SITE PREPARATION CONTRACTORS

PO Box No.:
Country:
Choice of Contact:
Co Admin:
Phone No. Admin:

--Details--
Waste Code: 252
Waste Description: WASTE OILS & LUBRICANTS

Waste Code: 243
Waste Description: PCBS

220	1 of 1	NNW/75.5	101.6 / 9.72	TORONTO ON	WWIS

Well ID:	7233270	***Data Entry Status:***	
Construction Date:		***Data Src:***	
Primary Water Use:	Monitoring and Test Hole	***Date Received:***	12/9/2014
Sec. Water Use:	0	***Selected Flag:***	Yes
Final Well Status:	Observation Wells	***Abandonment Rec:***	
Water Type:		***Contractor:***	6607
Casing Material:		***Form Version:***	7
Audit No:	Z162670	***Owner:***	
Tag:	A163442	***Street Name:***	460 YOUNG ST.
Construction Method:		***County:***	YORK
Elevation (m):		***Municipality:***	TORONTO CITY
Elevation Reliability:		***Site Info:***	
Depth to Bedrock:		***Lot:***	
Well Depth:		***Concession:***	
Overburden/Bedrock:		***Concession Name:***	
Pump Rate:		***Easting NAD83:***	
Static Water Level:		***Northing NAD83:***	
Flowing (Y/N):		***Zone:***	
Flow Rate:		***UTM Reliability:***	
Clear/Cloudy:			

Bore Hole Information

Bore Hole ID:	1005253587	***Elevation:***	102
DP2BR:		***Elevrc:***	
Spatial Status:		***Zone:***	17
Code OB:		***East83:***	630292
Code OB Desc:		***Org CS:***	UTM83
Open Hole:		***North83:***	4835555
Cluster Kind:		***UTMRC:***	4
Date Completed:	24-SEP-14	***UTMRC Desc:***	margin of error : 30 m - 100 m
Remarks:		***Location Method:***	wwr
Elevrc Desc:			
Location Source Date:			
Improvement Location Source:			
Improvement Location Method:			
Source Revision Comment:			
Supplier Comment:			

Overburden and Bedrock Materials Interval

Formation ID:	1005445023
Layer:	1
Color:	6
General Color:	BROWN
Mat1:	06
Most Common Material:	SILT
Mat2:	28
Other Materials:	SAND
Mat3:	
Other Materials:	
Formation Top Depth:	0
Formation End Depth:	1.2
Formation End Depth UOM:	m

Formation ID:	1005445026
Layer:	4
Color:	2
General Color:	GREY
Mat1:	28
Most Common Material:	SAND
Mat2:	06

Other Materials:	SILT
Mat3:	
Other Materials:	
Formation Top Depth:	14.9
Formation End Depth:	16.15
Formation End Depth UOM:	m

Formation ID:	1005445025
Layer:	3
Color:	2
General Color:	GREY
Mat1:	06
Most Common Material:	SILT
Mat2:	05
Other Materials:	CLAY
Mat3:	
Other Materials:	
Formation Top Depth:	3.7
Formation End Depth:	14.9
Formation End Depth UOM:	m

Formation ID:	1005445024
Layer:	2
Color:	6
General Color:	BROWN
Mat1:	06
Most Common Material:	SILT
Mat2:	05
Other Materials:	CLAY
Mat3:	
Other Materials:	
Formation Top Depth:	1.2
Formation End Depth:	3.7
Formation End Depth UOM:	m

Annular Space/Abandonment Sealing Record

Plug ID:	1005445035
Layer:	2
Plug From:	.3
Plug To:	16.15
Plug Depth UOM:	m

Plug ID:	1005445034
Layer:	1
Plug From:	0
Plug To:	.3
Plug Depth UOM:	m

Method of Construction & Well Use

Method Construction ID:	1005445033
Method Construction Code:	
Method Construction:	
Other Method Construction:	

Pipe Information

Pipe ID:	1005445022
Casing No:	0
Comment:	

Alt Name:

Construction Record - Casing

Casing ID:	1005445029
Layer:	1
Material:	5
Open Hole or Material:	PLASTIC
Depth From:	0
Depth To:	16.15
Casing Diameter:	5.1
Casing Diameter UOM:	cm
Casing Depth UOM:	m

Construction Record - Screen

Screen ID:	1005445030
Layer:	1
Slot:	.10
Screen Top Depth:	16.5
Screen End Depth:	19.5
Screen Material:	5
Screen Depth UOM:	m
Screen Diameter UOM:	cm
Screen Diameter:	6.4

Water Details

Water ID:	1005445028
Layer:	1
Kind Code:	
Kind:	
Water Found Depth:	18.3
Water Found Depth UOM:	m

Hole Diameter

Hole ID:	1005445027
Diameter:	21
Depth From:	0
Depth To:	19.5
Hole Depth UOM:	m
Hole Diameter UOM:	cm

221	*1 of 1*	*SE/78.4*	*91.6 / -0.25*	***25 Dundas Street East Toronto ON***	***CA***

Certificate #:	6576-5AKS5D
Application Year:	02
Issue Date:	6/3/02
Approval Type:	Municipal & Private sewage
Status:	Approved
Application Type:	New Certificate of Approval
Client Name::	City of Toronto
Client Address::	55 John Street, Metro Hall, Suite #216
Client City::	Toronto
Client Postal Code::	M5Y 3C6
Project Description::	Approval is sought for the construction of storm sewers on Dundas Street and Victoria Street
Contaminants::	
Emission Control::	

Map Key	Number of Records	Direction/ Distance (m)	Elev/Diff (m)	Site	DB
222	1 of 1	SSW/79.0	91.0 / -0.87	East 11 Dundas St W Toronto ON M5G 1C4	TANK

Permit Date: 12/6/1922
Permit Type: BP 66161
User Type:
Installation Type: Gasoline tank
Installation Size:
Installation Config.: 1 x Gasoline tank
No. Tanks Installed: 1
Units of Measure:
Value/Tank ($): 100
Capacity(gal):
Reference: CTA Building permits
Location Desc:

223	1 of 1	NW/79.4	88.8 / -3.03	THE RESIDENCES OF COLLEGE PARK TOWER III INC. No Municipal Address Available TORONTO ON	RSC

Reg No: 64317
RA No:
RSC Type:
Curr Property Use: Commercial
District Office: TORONTO
Date Submitted: 20-Jul-10
Date Ack:
Date Returned:
Restoration Type:
Soil Type:
Criteria:
CPU Issued Sect 1686: No
Asmt Roll No:
Prop. ID No: PIN 21103-0149 (LT)
Property Municipal Address: No Municipal Address Available
Mailing Address: Suite 400, 1075 BAY ST, TORONTO, ON, M5S 2B1
Latitude & Latitude: 43.65892500N 79.38327220W
UTM Coordinates: NAD83 17-630361-4835261 (converted from Latitude & Longitude)
Consultant:
Filing Owner:
Legal Desc: PART OF LOTS 22, 23 AND 24 ON PLAN 145 DESIGNATED AS PART 1 ON PLAN 66R23379; CITY OF TORONTO
Measurement Method: Digitized from a map
Applicable Standards: Full Depth Site Conditions Standard, with Nonpotable Ground Water, Coarse Textured Soil, for Residential/Parkland/Institutional property use
RSC PDF:

Cert Date: 23-Jul-09
Cert Prop Use No: No CPU
Intended Prop Use: Community
Nm of Qual. Person: David L. W. Hawrysh
Stratified (Y/N):
Audit (Y/N):
Entire Leg Prop. (Y/N): Yes
Accuracy Estimate: 2 to 5 meters
Telephone: 416-5936366
Fax:
Email:

224	1 of 1	SSE/79.5	86.8 / -5.01	1 RICHMOND STREET TORONTO ON	EHS

Order ID: 162287
Order No: 20090213027
Customer ID: 53647
Company ID: 27
Status: C
Report Code: 3CAN
Report Type: Standard Report
Report Date: 2/18/2009

Date Received: 2/13/2009
Lot/Building Size:
Municipality:
Client Prov/State: ON
Search Radius (km): 0.25
Large Radius: 2
X: -79.379223
Y: 43.651766

Report Requested by: Construction Control Inc.
Nearest Intersection: YONGE ST. & RICHMOND ST. W
Previous Site Name:
Additional Info Ordered:

---

225 | **1 of 1** | **NNW/80.8** | **98.3 / 6.46** | **GWL Realty Advisors**
424 Yonge St.
Toronto ON M5B 2H3 | **GEN**

Generator No.:	ON7611872	**PO Box No.:**	
Status:		**Country:**	Canada
Approval Years:	2016	**Choice of Contact:**	CO_OFFICIAL
Contam. Facility:	No	**Co Admin:**	
MHSW Facility:	No	**Phone No. Admin:**	
SIC Code:	531190		
SIC Description:	531190		

--Details--
Waste Code: 212
Waste Description: ALIPHATIC SOLVENTS

---

226 | **1 of 46** | **NNW/81.3** | **99.1 / 7.23** | **GWL Realty Advisors Inc.**
444 Yonge St
Toronto ON | **CA**

Certificate #: 3810-7YQTEU
Application Year: 2009
Issue Date: 12/18/2009
Approval Type: Air
Status: Approved
Application Type:
Client Name::
Client Address::
Client City::
Client Postal Code::
Project Description::
Contaminants::
Emission Control::

---

226 | **2 of 46** | **NNW/81.3** | **99.1 / 7.23** | **GWL Realty Advisors Inc.**
444 Yonge St
Toronto ON | **CA**

Certificate #: 3347-8H9QT4
Application Year: 2011
Issue Date: 5/27/2011
Approval Type: Air
Status: Approved
Application Type:
Client Name::
Client Address::
Client City::
Client Postal Code::
Project Description::
Contaminants::
Emission Control::

Map Key	Number of Records	Direction/ Distance (m)	Elev/Diff (m)	Site	DB
226	3 of 46	NNW/81.3	99.1 / 7.23	GWL Realty Advisors Inc. 444 Yonge St Toronto ON	CA

Certificate #:	7489-7BMJ7Q
Application Year:	2008
Issue Date:	2/8/2008
Approval Type:	Air
Status:	Revoked and/or Replaced
Application Type:	
Client Name::	
Client Address::	
Client City::	
Client Postal Code::	
Project Description::	
Contaminants::	
Emission Control::	

226	4 of 46	NNW/81.3	99.1 / 7.23	Dust Free Services (1985) Ltd 444 YONGE ST. TORONTO ON M5B2H4	CDRY

Legal Name of Company:

Waste Quantity by Year

Reporting Year:	2004
Quantity of PERC (kg):	1992.6
Total Waste Water (kg):	-
Total Waste Water (L):	-
Total Residue (kg):	-
Total Residue (L):	-
Total Mix (kg):	-
Total Mix (L):	-
Request for Confidentiality:	No
Reason for Confidentiality:	N/A

226	5 of 46	NNW/81.3	99.1 / 7.23	GWL REALTY ADVISORS INC 424-444 YONGE ST TORONTO ON M5B 2H4	EASR

Approval No:	R-003-4216928559	**SWP Area Name:**	Toronto
Status:	REGISTERED	**MOE District:**	Toronto
Date:	2012-10-22	**City:**	TORONTO
Record Type:	EASR	**Latitude:**	43.6602399999999
Link Source:	MOFA	**Longitude:**	-79.38256
Full Address:			
Project Type:	Heating System		
Approval Type:	EASR-Heating System		
Full PDF Link:	http://www.accessenvironment.ene.gov.on.ca/AEWeb/ae/ViewDocument.action?documentRefID=2020		

226	6 of 46	NNW/81.3	99.1 / 7.23	GWL Realty Advisors Inc. 444 Yonge Street Toronto M5B 2H4 CITY OF TORONTO ON	EBR

Company Name:	GWL Realty Advisors Inc.
EBR Registry No.:	011-1353
Ministry Ref. No.:	0613-89SQWD
Notice Type:	Instrument Decision
Notice Date:	June 01, 2011

Proposal Date: October 05, 2010
Year: 2010
Proponent Address: 675 Cochrane Drive , Suite 101, Markham Ontario, Canada L3R 0B8
Instrument Type: (EPA s. 9) - Approval for discharge into the natural environment other than water (i.e. Air)
Location Other:

Location:

444 Yonge Street Toronto M5B 2H4 CITY OF TORONTO

226	7 of 46	NNW/81.3	99.1 / 7.23	GWL Realty Advisors Inc. 444 Yonge Street Toronto CITY OF TORONTO ON	EBR

Company Name: GWL Realty Advisors Inc.
EBR Registry No.: 010-0770
Ministry Ref. No.: 4063-739ML8
Notice Type: Instrument Decision
Notice Date: March 04, 2008
Proposal Date: June 08, 2007
Year: 2007
Proponent Address: 90 Burnhamthorpe Road West , Suite 206, Mississauga Ontario, Canada L5B 3C3
Instrument Type: (EPA s. 9) - Approval for discharge into the natural environment other than water (i.e. Air)
Location Other:

Location:

444 Yonge Street Toronto CITY OF TORONTO

226	8 of 46	NNW/81.3	99.1 / 7.23	GWL Realty Advisors Inc. 444 Yonge St Toronto ON M5G 1R8	ECA

Approval No: 3810-7YQTEU
Approval Date: 2009-12-18
Status: Revoked and/or Replaced
Record Type: ECA
Link Source: IDS
Approval Type: ECA-AIR
Project Type: AIR
Address: 444 Yonge St
Full Address:
Full PDF Link: https://www.accessenvironment.ene.gov.on.ca/instruments/8961-7XYSMC-14.pdf

SWP Area Name:
MOE District:
City: Toronto
Longitude:
Latitude:

226	9 of 46	NNW/81.3	99.1 / 7.23	GWL Realty Advisors Inc. 424-444 Yonge St Toronto ON M5B 2H4	ECA

Approval No: 8400-98YH6D
Approval Date: 2013-06-25
Status: Approved
Record Type: ECA
Link Source: IDS
Approval Type: ECA-AIR
Project Type: AIR
Address: 424-444 Yonge St
Full Address:
Full PDF Link: https://www.accessenvironment.ene.gov.on.ca/instruments/9784-94NML9-14.pdf

SWP Area Name:
MOE District:
City: Toronto
Longitude:
Latitude:

Map Key	Number of Records	Direction/ Distance (m)	Elev/Diff (m)	Site	DB

226 | **10 of 46** | **NNW/81.3** | **99.1 / 7.23** | **GWL Realty Advisors Inc.**
444 Yonge St
Toronto ON L3R 0B8 | **ECA**

Approval No:	3347-8H9QT4	**SWP Area Name:**	
Approval Date:	2011-05-27	**MOE District:**	
Status:	Revoked and/or Replaced	**City:**	Toronto
Record Type:	ECA	**Longitude:**	
Link Source:	IDS	**Latitude:**	
Approval Type:	ECA-AIR		
Project Type:	AIR		
Address:	444 Yonge St		
Full Address:			
Full PDF Link:	https://www.accessenvironment.ene.gov.on.ca/instruments/0613-89SQWD-14.pdf		

226 | **11 of 46** | **NNW/81.3** | **99.1 / 7.23** | **GWL Realty Advisors Inc.**
444 Yonge St
Toronto ON M5B 2H4 | **ECA**

Approval No:	7489-7BMJ7Q	**SWP Area Name:**	
Approval Date:	2008-02-08	**MOE District:**	
Status:	Revoked and/or Replaced	**City:**	Toronto
Record Type:	ECA	**Longitude:**	
Link Source:	IDS	**Latitude:**	
Approval Type:	ECA-AIR		
Project Type:	AIR		
Address:	444 Yonge St		
Full Address:			
Full PDF Link:	https://www.accessenvironment.ene.gov.on.ca/instruments/4063-739ML8-13.pdf		

226 | **12 of 46** | **NNW/81.3** | **99.1 / 7.23** | **444 Yonge St**
Toronto ON | **EHS**

Order ID:	201711	**Date Received:**	2/2/2012 10:59:11 AM
Order No:	20120202038	**Lot/Building Size:**	
Customer ID:	53147	**Municipality:**	
Company ID:	77	**Client Prov/State:**	ON
Status:	C	**Search Radius (km):**	0.25
Report Code:	4CAN	**Large Radius:**	2
Report Type:	Custom Report	**X:**	-79.383339
Report Date:	2/8/2012 11:01:14 AM	**Y:**	43.660944
Report Requested by:	Pinchin Environmental		
Nearest Intersection:			
Previous Site Name:			
Additional Info Ordered:			

226 | **13 of 46** | **NNW/81.3** | **99.1 / 7.23** | **TORONTO COLLEGE PARK LTD.**
444 YONGE STREET
TORONTO ON M5B 2H4 | **GEN**

Generator No.:	ON1981700	**PO Box No.:**	
Status:		**Country:**	
Approval Years:	95,96,97,98,99,00,01	**Choice of Contact:**	
Contam. Facility:		**Co Admin:**	
MHSW Facility:		**Phone No. Admin:**	
SIC Code:	3041		
SIC Description:	COATING OF METAL PR.		

Map Key	Number of Records	Direction/ Distance (m)	Elev/Diff (m)	Site	DB

--Details--
Waste Code: 121
Waste Description: ALKALINE WASTES - HEAVY METALS

---

226 | **14 of 46** | **NNW/81.3** | **99.1 / 7.23** | **CITY OF TORONTO**
444 YONGE ST
TORONTO ON M5B 2H4 | **GEN**

Generator No.: ON9832373
Status:
Approval Years: 2016
Contam. Facility: No
MHSW Facility: No
SIC Code: 913910
SIC Description: 913910

PO Box No.:
Country: Canada
Choice of Contact: CO_ADMIN
Co Admin: MEAGHAN ALDCROFT
Phone No. Admin: 416-392-9024 Ext.

--Details--
Waste Code: 133
Waste Description: BRINES, CHLOR-ALKALI WASTES

---

226 | **15 of 46** | **NNW/81.3** | **99.1 / 7.23** | **Toronto College Park**
444 Yonge Street
Toronto ON | **GEN**

Generator No.: ON4986391
Status:
Approval Years: 2013
Contam. Facility:
MHSW Facility:
SIC Code: 531310
SIC Description: REAL ESTATE PROPERTY MANAGERS

PO Box No.:
Country:
Choice of Contact:
Co Admin:
Phone No. Admin:

--Details--
Waste Code: 252
Waste Description: WASTE OILS & LUBRICANTS

Waste Code: 148
Waste Description: INORGANIC LABORATORY CHEMICALS

Waste Code: 263
Waste Description: ORGANIC LABORATORY CHEMICALS

Waste Code: 331
Waste Description: WASTE COMPRESSED GASES

Waste Code: 145
Waste Description: PAINT/PIGMENT/COATING RESIDUES

Waste Code: 243
Waste Description: PCBS

---

226 | **16 of 46** | **NNW/81.3** | **99.1 / 7.23** | **PHARMA (OUT OF BUSINESS)**
444 YONGE STREET
TORONTO ON M5B 2H4 | **GEN**

Generator No.: ON1553374
Status:
Approval Years: 01
Contam. Facility:

PO Box No.:
Country:
Choice of Contact:
Co Admin:

MHSW Facility:
SIC Code: 6031
SIC Description: PHARMACIES

Phone No. Admin:

--Details--
Waste Code: 261
Waste Description: PHARMACEUTICALS

Waste Code: 312
Waste Description: PATHOLOGICAL WASTES

---

226 | **17 of 46** | **NNW/81.3** | **99.1 / 7.23** | **GWL Realty Advisors Inc**
444 Yonge St
Toronto ON | **GEN**

Generator No.: ON6049293
Status:
Approval Years: 03,04,06
Contam. Facility:
MHSW Facility:
SIC Code:
SIC Description:

PO Box No.:
Country:
Choice of Contact:
Co Admin:
Phone No. Admin:

--Details--
Waste Code: 122
Waste Description: ALKALINE WASTES - OTHER METALS

Waste Code: 112
Waste Description: ACID WASTE - HEAVY METALS

Waste Code: 145
Waste Description: PAINT/PIGMENT/COATING RESIDUES

Waste Code: 221
Waste Description: LIGHT FUELS

Waste Code: 243
Waste Description: PCB'S

Waste Code: 252
Waste Description: WASTE OILS & LUBRICANTS

---

226 | **18 of 46** | **NNW/81.3** | **99.1 / 7.23** | **BLACK PHOTO CORPORATION 05-480**
444 YONGE STREET - TORONTO C/O 371
GOUGH ROAD
MARKHAM ON L3R 4B6 | **GEN**

Generator No.: ON1338127
Status:
Approval Years: 94,95,96
Contam. Facility:
MHSW Facility:
SIC Code: 6571
SIC Description: CAMERA/PHOTO. SUPPLY

PO Box No.:
Country:
Choice of Contact:
Co Admin:
Phone No. Admin:

--Details--
Waste Code: 264
Waste Description: PHOTOPROCESSING WASTES

Map Key	Number of Records	Direction/ Distance (m)	Elev/Diff (m)	Site	DB

226 | **19 of 46** | **NNW/81.3** | **99.1 / 7.23** | **Toronto College Park**
444 Yonge Street
Toronto ON M5B 2H4 | **GEN**

Generator No.:	ON4986391	**PO Box No.:**	
Status:		**Country:**	Canada
Approval Years:	2014	**Choice of Contact:**	CO_OFFICIAL
Contam. Facility:	No	**Co Admin:**	Sherri Kipp
MHSW Facility:	No	**Phone No. Admin:**	519-740-1333 Ext.36
SIC Code:	531310		
SIC Description:	REAL ESTATE PROPERTY MANAGERS		

--Details--

Waste Code: 243
Waste Description: PCBS

Waste Code: 263
Waste Description: ORGANIC LABORATORY CHEMICALS

Waste Code: 331
Waste Description: WASTE COMPRESSED GASES

Waste Code: 148
Waste Description: INORGANIC LABORATORY CHEMICALS

Waste Code: 145
Waste Description: PAINT/PIGMENT/COATING RESIDUES

Waste Code: 252
Waste Description: WASTE OILS & LUBRICANTS

---

226 | **20 of 46** | **NNW/81.3** | **99.1 / 7.23** | **BLACK PHOTO CORPORATION**
444 YONGE STREET COLLEGE PARK
TORONTO ON M5B 2H4 | **GEN**

Generator No.:	ON1338127	**PO Box No.:**	
Status:		**Country:**	
Approval Years:	92,93,97,98,99,00,01	**Choice of Contact:**	
Contam. Facility:		**Co Admin:**	
MHSW Facility:		**Phone No. Admin:**	
SIC Code:	6571		
SIC Description:	CAMERA/PHOTO. SUPPLY		

--Details--

Waste Code: 264
Waste Description: PHOTOPROCESSING WASTES

---

226 | **21 of 46** | **NNW/81.3** | **99.1 / 7.23** | **Toronto College Park**
444 Yonge Street
Toronto ON | **GEN**

Generator No.:	ON4986391	**PO Box No.:**	
Status:		**Country:**	
Approval Years:	2009	**Choice of Contact:**	
Contam. Facility:		**Co Admin:**	
MHSW Facility:		**Phone No. Admin:**	
SIC Code:	531310		
SIC Description:	Real Estate Property Managers		

--Details--
Waste Code: 145
Waste Description: PAINT/PIGMENT/COATING RESIDUES

Waste Code: 243
Waste Description: PCBS

Waste Code: 252
Waste Description: WASTE OILS & LUBRICANTS

---

226 | ***22 of 46*** | ***NNW/81.3*** | ***99.1 / 7.23*** | ***Toronto College Park***
444 Yonge Street
Toronto ON | ***GEN***

Generator No.: ON4986391
Status:
Approval Years: 2010
Contam. Facility:
MHSW Facility:
SIC Code: 531310
SIC Description: Real Estate Property Managers

PO Box No.:
Country:
Choice of Contact:
Co Admin:
Phone No. Admin:

--Details--
Waste Code: 331
Waste Description: WASTE COMPRESSED GASES

Waste Code: 263
Waste Description: ORGANIC LABORATORY CHEMICALS

Waste Code: 252
Waste Description: WASTE OILS & LUBRICANTS

Waste Code: 243
Waste Description: PCBS

Waste Code: 145
Waste Description: PAINT/PIGMENT/COATING RESIDUES

---

226 | ***23 of 46*** | ***NNW/81.3*** | ***99.1 / 7.23*** | ***CITY OF TORONTO***
444 YONGE STREET
TORONTO ON M5B 3V6 | ***GEN***

Generator No.: ON0173819
Status:
Approval Years: 02,03,04,05
Contam. Facility:
MHSW Facility:
SIC Code:
SIC Description:

PO Box No.:
Country:
Choice of Contact:
Co Admin:
Phone No. Admin:

--Details--
Waste Code: 252
Waste Description: WASTE OILS & LUBRICANTS

---

226 | ***24 of 46*** | ***NNW/81.3*** | ***99.1 / 7.23*** | ***BLACK PHOTO CORPORATION***
444 YONGE STREET, TORONTO C/O 371
GOUGH ROAD
MARKHAM ON L3R 4B6 | ***GEN***

Generator No.:	ON1338127	**PO Box No.:**	
Status:		**Country:**	
Approval Years:	90	**Choice of Contact:**	
Contam. Facility:		**Co Admin:**	
MHSW Facility:		**Phone No. Admin:**	
SIC Code:	6571		
SIC Description:	CAMERA/PHOTO. SUPPLY		

--Details--

Waste Code:	264
Waste Description:	PHOTOPROCESSING WASTES

226	25 of 46	NNW/81.3	99.1 / 7.23	Toronto College Park 444 Yonge Street Toronto ON M5B 2H4	GEN

Generator No.:	ON4986391	**PO Box No.:**	
Status:		**Country:**	Canada
Approval Years:	2015	**Choice of Contact:**	CO_OFFICIAL
Contam. Facility:	No	**Co Admin:**	Sherri Kipp
MHSW Facility:	No	**Phone No. Admin:**	519-740-1333 Ext.36
SIC Code:	531310		
SIC Description:	REAL ESTATE PROPERTY MANAGERS		

--Details--

Waste Code:	262
Waste Description:	DETERGENTS/SOAPS
Waste Code:	331
Waste Description:	WASTE COMPRESSED GASES
Waste Code:	145
Waste Description:	PAINT/PIGMENT/COATING RESIDUES
Waste Code:	264
Waste Description:	PHOTOPROCESSING WASTES
Waste Code:	252
Waste Description:	WASTE OILS & LUBRICANTS
Waste Code:	312
Waste Description:	PATHOLOGICAL WASTES
Waste Code:	261
Waste Description:	PHARMACEUTICALS
Waste Code:	263
Waste Description:	ORGANIC LABORATORY CHEMICALS
Waste Code:	243
Waste Description:	PCBS
Waste Code:	148
Waste Description:	INORGANIC LABORATORY CHEMICALS

226	26 of 46	NNW/81.3	99.1 / 7.23	Toronto College Park 444 Yonge Street Toronto ON M5B 2H4	GEN

Generator No.:	ON4986391	**PO Box No.:**	
Status:		**Country:**	

Approval Years: 2012
Contam. Facility:
MHSW Facility:
SIC Code: 531310
SIC Description: Real Estate Property Managers

Choice of Contact:
Co Admin:
Phone No. Admin:

--Details--
Waste Code: 252
Waste Description: WASTE OILS & LUBRICANTS

Waste Code: 243
Waste Description: PCBS

Waste Code: 263
Waste Description: ORGANIC LABORATORY CHEMICALS

Waste Code: 145
Waste Description: PAINT/PIGMENT/COATING RESIDUES

Waste Code: 331
Waste Description: WASTE COMPRESSED GASES

---

226 | **27 of 46** | **NNW/81.3** | **99.1 / 7.23** | **GEN**

Toothworks
444 Yonge st Suite m16
Toronto ON M5B2H4

Generator No.: ON9380124
Status:
Approval Years: 2015
Contam. Facility: No
MHSW Facility: No
SIC Code: 621210
SIC Description: OFFICES OF DENTISTS

PO Box No.:
Country: Canada
Choice of Contact: CO_OFFICIAL
Co Admin: Eloisa Gabriel
Phone No. Admin: 4165999888 Ext.

--Details--
Waste Code: 146
Waste Description: OTHER SPECIFIED INORGANICS

Waste Code: 312
Waste Description: PATHOLOGICAL WASTES

---

226 | **28 of 46** | **NNW/81.3** | **99.1 / 7.23** | **GEN**

Toronto College Park
444 Yonge Street
Toronto ON M5B 2H4

Generator No.: ON4986391
Status:
Approval Years: 2016
Contam. Facility: No
MHSW Facility: No
SIC Code: 531310
SIC Description: REAL ESTATE PROPERTY MANAGERS

PO Box No.:
Country: Canada
Choice of Contact: CO_OFFICIAL
Co Admin: Sherri Kipp
Phone No. Admin: 519-740-1333 Ext.36

--Details--
Waste Code: 261
Waste Description: PHARMACEUTICALS

Waste Code: 243
Waste Description: PCBS

Waste Code: 148
Waste Description: INORGANIC LABORATORY CHEMICALS

Waste Code: 145
Waste Description: PAINT/PIGMENT/COATING RESIDUES

Waste Code: 312
Waste Description: PATHOLOGICAL WASTES

Waste Code: 264
Waste Description: PHOTOPROCESSING WASTES

Waste Code: 262
Waste Description: DETERGENTS/SOAPS

Waste Code: 252
Waste Description: WASTE OILS & LUBRICANTS

Waste Code: 263
Waste Description: ORGANIC LABORATORY CHEMICALS

Waste Code: 331
Waste Description: WASTE COMPRESSED GASES

226	29 of 46	NNW/81.3	99.1 / 7.23	TORONTO (OUT OF BUSINESS) 444 YONGE STREET TORONTO ON M5B 3V6	GEN

Generator No.: ON0173819
Status:
Approval Years: 98
Contam. Facility:
MHSW Facility:
SIC Code: 8364
SIC Description: REC./CULTURE ADMIN.

PO Box No.:
Country:
Choice of Contact:
Co Admin:
Phone No. Admin:

--Details--
Waste Code: 252
Waste Description: WASTE OILS & LUBRICANTS

226	30 of 46	NNW/81.3	99.1 / 7.23	Toronto College Park 444 Yonge Street Toronto ON M5B 2H4	GEN

Generator No.: ON4986391
Status:
Approval Years: 07,08
Contam. Facility:
MHSW Facility:
SIC Code: 531310
SIC Description: Real Estate Property Managers

PO Box No.:
Country:
Choice of Contact:
Co Admin:
Phone No. Admin:

--Details--
Waste Code: 243
Waste Description: PCB'S

Waste Code: 145
Waste Description: PAINT/PIGMENT/COATING RESIDUES

Waste Code: 252
Waste Description: WASTE OILS & LUBRICANTS

Map Key	Number of Records	Direction/ Distance (m)	Elev/Diff (m)	Site	DB

226	31 of 46	NNW/81.3	99.1 / 7.23	Toothworks 444 Yonge st Suite m16 Toronto ON M5B2H4	GEN

Generator No.:	ON9380124	**PO Box No.:**	
Status:		**Country:**	Canada
Approval Years:	2016	**Choice of Contact:**	CO_ADMIN
Contam. Facility:	No	**Co Admin:**	Eloisa Gabriel
MHSW Facility:	No	**Phone No. Admin:**	4165999888 Ext.
SIC Code:	621210		
SIC Description:	OFFICES OF DENTISTS		

--Details--

Waste Code: 146
Waste Description: OTHER SPECIFIED INORGANICS

Waste Code: 312
Waste Description: PATHOLOGICAL WASTES

226	32 of 46	NNW/81.3	99.1 / 7.23	COLLEGE PARK MANAGEMENT SERVICE 444 YONGE ST. TORONTO ON M5B 2H4	GEN

Generator No.:	ON0058200	**PO Box No.:**	
Status:		**Country:**	
Approval Years:	86,87,88,89,90,92,93,94	**Choice of Contact:**	
Contam. Facility:		**Co Admin:**	
MHSW Facility:		**Phone No. Admin:**	
SIC Code:	0000		
SIC Description:	*** NOT DEFINED ***		

226	33 of 46	NNW/81.3	99.1 / 7.23	PHARMA PLUS DRUGS LTD 444 YONGE STREET TORONTO ON M5B 2H4	GEN

Generator No.:	ON1553374	**PO Box No.:**	
Status:		**Country:**	
Approval Years:	92,93,97	**Choice of Contact:**	
Contam. Facility:		**Co Admin:**	
MHSW Facility:		**Phone No. Admin:**	
SIC Code:	6031		
SIC Description:	PHARMACIES		

--Details--

Waste Code: 261
Waste Description: PHARMACEUTICALS

Waste Code: 312
Waste Description: PATHOLOGICAL WASTES

226	34 of 46	NNW/81.3	99.1 / 7.23	Toronto College Park 444 Yonge Street Toronto ON	GEN

Generator No.:	ON4986391	**PO Box No.:**	
Status:		**Country:**	

Approval Years: 2011
Contam. Facility:
MHSW Facility:
SIC Code: 531310
SIC Description: Real Estate Property Managers

Choice of Contact:
Co Admin:
Phone No. Admin:

--Details--
Waste Code: 263
Waste Description: ORGANIC LABORATORY CHEMICALS

Waste Code: 252
Waste Description: WASTE OILS & LUBRICANTS

Waste Code: 243
Waste Description: PCBS

Waste Code: 145
Waste Description: PAINT/PIGMENT/COATING RESIDUES

Waste Code: 331
Waste Description: WASTE COMPRESSED GASES

226	35 of 46	NNW/81.3	99.1 / 7.23	PHARMA PLUS DRUGS LTD. 444 YONGE STREET TORONTO ON M5B 2H4	GEN

Generator No.: ON1553374
Status:
Approval Years: 98,99,00
Contam. Facility:
MHSW Facility:
SIC Code: 6031
SIC Description: PHARMACIES

PO Box No.:
Country:
Choice of Contact:
Co Admin:
Phone No. Admin:

--Details--
Waste Code: 261
Waste Description: PHARMACEUTICALS

Waste Code: 312
Waste Description: PATHOLOGICAL WASTES

226	36 of 46	NNW/81.3	99.1 / 7.23	TORONTO CITY OF DEPT OF PARKS & RC38-569 444 YONGE STREET, TORONTO C/O 21 ST FLOOR, EAST TOWER CITY HALL TORONTO ON M5H 2S4	GEN

Generator No.: ON0173819
Status:
Approval Years: 92,93,94,95,96
Contam. Facility:
MHSW Facility:
SIC Code: 8364
SIC Description: REC./CULTURE ADMIN.

PO Box No.:
Country:
Choice of Contact:
Co Admin:
Phone No. Admin:

--Details--
Waste Code: 252
Waste Description: WASTE OILS & LUBRICANTS

Map Key	Number of Records	Direction/ Distance (m)	Elev/Diff (m)	Site	DB
226	37 of 46	NNW/81.3	99.1 / 7.23	TORONTO CITY OF DEPT OF PARKS & RC 444 YONGE STREET, TORONTO C/O 21 ST FLOOR, EAST TOWER CITY HALL TORONTO ON M5H 2S4	GEN

Generator No.: ON0173819
Status:
Approval Years: 89,90
Contam. Facility:
MHSW Facility:
SIC Code: 8364
SIC Description: REC./CULTURE ADMIN.

PO Box No.:
Country:
Choice of Contact:
Co Admin:
Phone No. Admin:

--Details--
Waste Code: 252
Waste Description: WASTE OILS & LUBRICANTS

Map Key	Number of Records	Direction/ Distance (m)	Elev/Diff (m)	Site	DB
226	38 of 46	NNW/81.3	99.1 / 7.23	TORONTO (OUT OF BUS) 38-569 444 YONGE STREET, TORONTO C/O 21 ST FLOOR, EAST TOWER CITY HALL TORONTO ON M5H 2S4	GEN

Generator No.: ON0173819
Status:
Approval Years: 97
Contam. Facility:
MHSW Facility:
SIC Code: 8364
SIC Description: REC./CULTURE ADMIN.

PO Box No.:
Country:
Choice of Contact:
Co Admin:
Phone No. Admin:

--Details--
Waste Code: 252
Waste Description: WASTE OILS & LUBRICANTS

Map Key	Number of Records	Direction/ Distance (m)	Elev/Diff (m)	Site	DB
226	39 of 46	NNW/81.3	99.1 / 7.23	PHARMA PLUS DRUGS LTD. 31-733 444 YONGE ST., TORONTO C/O 5935 AIRPORT ROAD #500 MISSISSAUGA ON L4V 1W5	GEN

Generator No.: ON1553374
Status:
Approval Years: 94,95,96
Contam. Facility:
MHSW Facility:
SIC Code: 6031
SIC Description: PHARMACIES

PO Box No.:
Country:
Choice of Contact:
Co Admin:
Phone No. Admin:

--Details--
Waste Code: 261
Waste Description: PHARMACEUTICALS

Waste Code: 312
Waste Description: PATHOLOGICAL WASTES

Map Key	Number of Records	Direction/ Distance (m)	Elev/Diff (m)	Site	DB
226	40 of 46	NNW/81.3	99.1 / 7.23	Toronto College Park 444 Yonge Street Toronto ON M5B 2H4	GEN

Generator No.:	ON4986391	***PO Box No.:***	
Status:	Registered	***Country:***	Canada
Approval Years:	As of Dec 2017	***Choice of Contact:***	
Contam. Facility:		***Co Admin:***	
MHSW Facility:		***Phone No. Admin:***	
SIC Code:			
SIC Description:			

--Details--

Waste Code:	145 L
Waste Description:	Wastes from the use of pigments, coatings and paints
Waste Code:	264 C
Waste Description:	Photoprocessing wastes
Waste Code:	145 I
Waste Description:	Wastes from the use of pigments, coatings and paints
Waste Code:	262 L
Waste Description:	Detergents and soaps
Waste Code:	148 L
Waste Description:	Misc. wastes and inorganic chemicals
Waste Code:	243 D
Waste Description:	PCB
Waste Code:	312 P
Waste Description:	Pathological wastes
Waste Code:	148 C
Waste Description:	Misc. wastes and inorganic chemicals
Waste Code:	331 I
Waste Description:	Waste compressed gases including cylinders
Waste Code:	263 I
Waste Description:	Misc. waste organic chemicals
Waste Code:	252 L
Waste Description:	Waste crankcase oils and lubricants
Waste Code:	264 L
Waste Description:	Photoprocessing wastes
Waste Code:	263 L
Waste Description:	Misc. waste organic chemicals
Waste Code:	261 L
Waste Description:	Pharmaceuticals

226	***41 of 46***	***NNW/81.3***	***99.1 / 7.23***	***CITY OF TORONTO*** ***444 YONGE ST*** ***TORONTO ON M5B 2H4***	***GEN***

Generator No.:	ON9832373	***PO Box No.:***	
Status:	Registered	***Country:***	Canada
Approval Years:	As of Dec 2017	***Choice of Contact:***	
Contam. Facility:		***Co Admin:***	
MHSW Facility:		***Phone No. Admin:***	
SIC Code:			
SIC Description:			

--Details--
Waste Code: 133 T
Waste Description: Brine, chlor-alkali sludges

Waste Code: 133 L
Waste Description: Brine, chlor-alkali sludges

---

226 | **42 of 46** | **NNW/81.3** | **99.1 / 7.23**

Toothworks
444 Yonge st Suite m16
Toronto ON M5B2H4

GEN

Generator No.:	ON9380124	**PO Box No.:**	
Status:	Registered	**Country:**	Canada
Approval Years:	As of Dec 2017	**Choice of Contact:**	
Contam. Facility:		**Co Admin:**	
MHSW Facility:		**Phone No. Admin:**	
SIC Code:			
SIC Description:			

--Details--
Waste Code: 312 P
Waste Description: Pathological wastes

---

226 | **43 of 46** | **NNW/81.3** | **99.1 / 7.23**

GWL REALTY ADVISORS
444 YONGE Street
TORONTO ON M5B2H4

NPRI

NPRI ID:	8800000328	**Org ID:**	
Other ID:		**Submit Date:**	
No Other ID:		**Last Modified:**	
Track ID:		**Contact ID:**	
Report ID:		**Cont Type:**	MED
Report Type:		**Contact Title:**	Mr.
Rpt Type ID:		**Cont First Name:**	WAYNE
Report Year:	2004	**Cont Last Name:**	PROULX
Not-Current Rpt?:		**Contact Position:**	MANAGER ENERGY AND ENVIRONMENTAL SERVICES
Yr of Last Filed Rpt:		**Contact Fax:**	
Fac ID:		**Contact Ph.:**	
Fac Name:	444 YONGE ST.	**Cont Area Code:**	905
Fac Address1:		**Contact Tel.:**	3618193
Fac Address2:		**Contact Ext.:**	
Fac Postal Zip:		**Cont Fax Area Cde:**	905
Facility Lat:		**Contact Fax:**	3618188
Facility Long:		**Contact Email:**	wayne.proulx@gwlra.com
DLS (Last Filed Rpt):		**Latitude:**	
Facility DLS:		**Longitude:**	
Datum:		**UTM Zone:**	
Facility Cmnts:		**UTM Northing:**	
URL:		**UTM Easting:**	
No of Empl.:	10	**Waste Streams:**	
Parent Co.:		**No Streams:**	
No Parent Co.:		**Waste Off Sites:**	
Pollut Prev Cmnts:		**No Off Sites:**	
Stacks:		**Shutdown:**	
No of Stacks:		**No of Shutdown:**	
Canadian SIC Code (2 digit):			
Canadian SIC Code:			
SIC Code Description:			
American SIC Code:			

NAICS Code (2 digit): 53
NAICS 2 Description: Real Estate and Rental and Leasing
NAICS Code (4 digit): 5311
NAICS 4 Description: Lessors of Real Estate
NAICS Code (6 digit): 531120
NAICS 6 Description: Lessors of Non-Residential Buildings (except Mini-Warehouses)

Substance Release Report

CAS No: 10024-97-2
Report ID:
Rpt Period: 2004
Subst Released: Nitrous oxide
Air:
Water:
Land:
Total Releases:
Units: tonnes

CAS No: 74-82-8
Report ID:
Rpt Period: 2004
Subst Released: Methane
Air:
Water:
Land:
Total Releases:
Units: tonnes

CAS No: 11104-93-1
Report ID:
Rpt Period: 2004
Subst Released: Nitrogen oxides (expressed as NO2)
Air:
Water:
Land:
Total Releases:
Units: tonnes

CAS No: NA - M09
Report ID:
Rpt Period: 2004
Subst Released: PM10 - Particulate Matter <= 10 Microns
Air:
Water:
Land:
Total Releases:
Units: tonnes

CAS No: NA - M10
Report ID:
Rpt Period: 2004
Subst Released: PM2.5 - Particulate Matter <= 2.5 Microns
Air:
Water:
Land:
Total Releases:
Units: tonnes

CAS No: 7446-09-5
Report ID:
Rpt Period: 2004
Subst Released: Sulphur dioxide
Air:
Water:

Land:
Total Releases:
Units: tonnes

CAS No: 811-97-2
Report ID:
Rpt Period: 2004
Subst Released: HFC-134a Hydrofluorocarbon
Air:
Water:
Land:
Total Releases:
Units: tonnes

CAS No: 630-08-0
Report ID:
Rpt Period: 2004
Subst Released: Carbon monoxide
Air:
Water:
Land:
Total Releases:
Units: tonnes

CAS No: NA - M08
Report ID:
Rpt Period: 2004
Subst Released: PM - Total Particulate Matter
Air:
Water:
Land:
Total Releases:
Units: tonnes

CAS No: NA - M16
Report ID:
Rpt Period: 2004
Subst Released: Volatile Organic Compounds (VOCs)
Air:
Water:
Land:
Total Releases:
Units: tonnes

CAS No: 124-38-9
Report ID:
Rpt Period: 2004
Subst Released: Carbon dioxide
Air:
Water:
Land:
Total Releases:
Units: tonnes

226	*44 of 46*	*NNW/81.3*	*99.1 / 7.23*	***METRO ONTARIO INC O/A METRO/FOOD BASICS # 063*** ***444 YONGE STREET*** ***TORONTO ON M5B2H4***	***PES***

Licence No:
Detail Licence No:
Licence Type Code:
Licence Type: Vendor
Licence Class:
Licence Control:

Operator Box:
Operator Class:
Operator No:
Operator Type:
Operator Lot:
Oper Concession:

Trade Name:		**Operator Region:**	
Post Office Box:		**Operator District:**	
Lot:		**Operator County:**	
Concession:		**Oper Phone Area Cd:**	
Region:		**Ext:**	
District:		**Oper Phone No:**	
County:		**Proponent Ext:**	

226	45 of 46	NNW/81.3	99.1 / 7.23	METRO ONTARIO INC O/A METRO/FOOD BASICS # 063 444 Yonge Street Toronto ON M5B 2H4	PES

Licence No:		**Operator Box:**	
Detail Licence No:	23-01-15395-0	**Operator Class:**	
Licence Type Code:		**Operator No:**	
Licence Type:	LIMITED	**Operator Type:**	
Licence Class:		**Operator Lot:**	
Licence Control:		**Oper Concession:**	
Trade Name:		**Operator Region:**	
Post Office Box:		**Operator District:**	
Lot:		**Operator County:**	
Concession:		**Oper Phone Area Cd:**	
Region:		**Ext:**	
District:		**Oper Phone No:**	
County:		**Proponent Ext:**	

226	46 of 46	NNW/81.3	99.1 / 7.23	KALUPE JEWELLERY LTD. 444 YONGE ST TORONTO ON M5B 2H4	SCT

Established:	1957
Plant Size (ft²):	680
Employment:	1

--Details--

Description:	JEWELLERY, PRECIOUS METAL
SIC/NAICS Code:	3911

227	1 of 5	ENE/81.5	93.1 / 1.22	Ryerson University 300 Victoria Street Toronto ON M5B2K3	GEN

Generator No.:	ON9785957	**PO Box No.:**	
Status:		**Country:**	Canada
Approval Years:	2014	**Choice of Contact:**	CO_OFFICIAL
Contam. Facility:	No	**Co Admin:**	
MHSW Facility:	No	**Phone No. Admin:**	
SIC Code:	611310		
SIC Description:	UNIVERSITIES		

--Details--

Waste Code:	145
Waste Description:	PAINT/PIGMENT/COATING RESIDUES
Waste Code:	252
Waste Description:	WASTE OILS & LUBRICANTS

Map Key	Number of Records	Direction/ Distance (m)	Elev/Diff (m)	Site	DB
227	2 of 5	ENE/81.5	93.1 / 1.22	Ryerson University 300 Victoria Street Toronto ON	GEN

Generator No.:	ON9785957	PO Box No.:	
Status:		Country:	
Approval Years:	2013	Choice of Contact:	
Contam. Facility:		Co Admin:	
MHSW Facility:		Phone No. Admin:	
SIC Code:	611310		
SIC Description:	UNIVERSITIES		

--Details--

Waste Code:	145
Waste Description:	PAINT/PIGMENT/COATING RESIDUES
Waste Code:	252
Waste Description:	WASTE OILS & LUBRICANTS

Map Key	Number of Records	Direction/ Distance (m)	Elev/Diff (m)	Site	DB
227	3 of 5	ENE/81.5	93.1 / 1.22	Direct Elevator Service Ltd 300 Victoria Street Toronto ON	GEN

Generator No.:	ON4548859	PO Box No.:	
Status:		Country:	
Approval Years:	2011	Choice of Contact:	
Contam. Facility:		Co Admin:	
MHSW Facility:		Phone No. Admin:	
SIC Code:	238291		
SIC Description:			

Map Key	Number of Records	Direction/ Distance (m)	Elev/Diff (m)	Site	DB
227	4 of 5	ENE/81.5	93.1 / 1.22	Ryerson University 300 Victoria Street Toronto ON M5B2K3	GEN

Generator No.:	ON9785957	PO Box No.:	
Status:		Country:	
Approval Years:	2011	Choice of Contact:	
Contam. Facility:		Co Admin:	
MHSW Facility:		Phone No. Admin:	
SIC Code:	611310		
SIC Description:			

Map Key	Number of Records	Direction/ Distance (m)	Elev/Diff (m)	Site	DB
227	5 of 5	ENE/81.5	93.1 / 1.22	Ryerson University 300 Victoria Street Toronto ON M5B2K3	GEN

Generator No.:	ON9785957	PO Box No.:	
Status:		Country:	
Approval Years:	2012	Choice of Contact:	
Contam. Facility:		Co Admin:	
MHSW Facility:		Phone No. Admin:	
SIC Code:	611310		
SIC Description:	Universities		

Map Key	Number of Records	Direction/ Distance (m)	Elev/Diff (m)	Site	DB
228	1 of 1	SSE/82.3	86.8 / -5.01	ON	BORE

Borehole ID:	638143	**Type:**	Borehole
Use:	Geotechnical/Geological Investigation	**Status::**	
Drill Method::	Power auger	**UTM Zone::**	17
Easting::	630785	**Northing::**	4834533
Location Accuracy::		**Orig. Ground Elev m::**	87.6
Elev. Reliability Note::		**DEM Ground Elev m::**	86.7
Total Depth m::	5.5	**Primary Name::**	
Township::		**Concession::**	
Lot::		**Municipality:**	
Completion Date::	APR-1954	**Static Water Level::**	-999.9
Primary Water Use::	Not Used	**Sec. Water Use::**	

--Details--

Stratum ID:	218483229	**Top Depth(m):**	0.0
Bottom Depth(m):	0.6	**Stratum Desc:**	FILL,STONES,BRICK.
Stratum ID:	218483230	**Top Depth(m):**	0.6
Bottom Depth(m):	3.4	**Stratum Desc:**	FILL,SAND,ASPHALT. BROWN.
Stratum ID:	218483231	**Top Depth(m):**	3.4
Bottom Depth(m):	5.5	**Stratum Desc:**	CLAY,STONES. BROWN,GLACIAL,AGE GLACIAL. Y, WATER

---

229 | **1 of 1** | **SSE/82.6** | **86.8 / -5.01** | **ON** | **BORE**

Borehole ID:	638145	**Type:**	Borehole
Use:	Geotechnical/Geological Investigation	**Status::**	
Drill Method::	Power auger	**UTM Zone::**	17
Easting::	630760	**Northing::**	4834493
Location Accuracy::		**Orig. Ground Elev m::**	87.2
Elev. Reliability Note::		**DEM Ground Elev m::**	86.4
Total Depth m::	6.4	**Primary Name::**	
Township::		**Concession::**	
Lot::		**Municipality:**	
Completion Date::	APR-1954	**Static Water Level::**	-999.9
Primary Water Use::	Not Used	**Sec. Water Use::**	

--Details--

Stratum ID:	218483235	**Top Depth(m):**	0.0
Bottom Depth(m):	0.3	**Stratum Desc:**	FILL.
Stratum ID:	218483236	**Top Depth(m):**	0.3
Bottom Depth(m):	0.9	**Stratum Desc:**	FILL,CINDERS,BRICK.
Stratum ID:	218483237	**Top Depth(m):**	0.9
Bottom Depth(m):	1.8	**Stratum Desc:**	FILL,STONES,CINDERS.
Stratum ID:	218483238	**Top Depth(m):**	1.8
Bottom Depth(m):	6.4	**Stratum Desc:**	CLAY,STONES. BROWN,GLACIAL,AGE GLACIAL. WATER

---

230 | **1 of 9** | **NNW/83.4** | **100.9 / 9.01** | **22 College Street Toronto ON M5G 1K2** | **EHS**

Order ID:	206360	**Date Received:**	4/26/2012 11:29:53 AM
Order No:	20120426007	**Lot/Building Size:**	
Customer ID:	53147	**Municipality:**	
Company ID:	77	**Client Prov/State:**	ON
Status:	C	**Search Radius (km):**	0.25

Report Code:	4CAN	**Large Radius:**	2
Report Type:	Custom Report	**X:**	-79.38429
Report Date:	5/2/2012 11:31:07 AM	**Y:**	43.661312
Report Requested by:	Pinchin Environmental		
Nearest Intersection:			
Previous Site Name:			
Additional Info Ordered:			

230	2 of 9	NNW/83.4	100.9 / 9.01	TORONTO BOARD OF EDUCATION S.E.E.D. 22 COLLEGE STREET, SUITE 500 TORONTO ON M5G 1K2	GEN

Generator No.:	ON0172810	**PO Box No.:**	
Status:		**Country:**	
Approval Years:	86,87,88,89,90,92,93,97	**Choice of Contact:**	
Contam. Facility:		**Co Admin:**	
MHSW Facility:		**Phone No. Admin:**	
SIC Code:	8511		
SIC Description:	ELEMT./SECON. EDUC.		

--Details--

Waste Code:	121
Waste Description:	ALKALINE WASTES - HEAVY METALS
Waste Code:	148
Waste Description:	INORGANIC LABORATORY CHEMICALS
Waste Code:	222
Waste Description:	HEAVY FUELS
Waste Code:	263
Waste Description:	ORGANIC LABORATORY CHEMICALS
Waste Code:	264
Waste Description:	PHOTOPROCESSING WASTES

230	3 of 9	NNW/83.4	100.9 / 9.01	Centre francophone de Toronto 22 College Street - Main Floor Toronto ON M5G 1K2	GEN

Generator No.:	ON2977182	**PO Box No.:**	
Status:		**Country:**	
Approval Years:	2011	**Choice of Contact:**	
Contam. Facility:		**Co Admin:**	
MHSW Facility:		**Phone No. Admin:**	
SIC Code:	621494		
SIC Description:	Community Health Centres		

--Details--

Waste Code:	261
Waste Description:	PHARMACEUTICALS
Waste Code:	312
Waste Description:	PATHOLOGICAL WASTES

230	4 of 9	NNW/83.4	100.9 / 9.01	TORONTO BOARD OF EDUCATION S. E. E. D. 22 COLLEGE STREET, SUITE 500 TORONTO ON M5G 1K2	GEN

Generator No.: ON0172810
Status:
Approval Years: 98,99,00,01
Contam. Facility:
MHSW Facility:
SIC Code: 8511
SIC Description: ELEMT./SECON. EDUC.

PO Box No.:
Country:
Choice of Contact:
Co Admin:
Phone No. Admin:

--Details--
Waste Code: 121
Waste Description: ALKALINE WASTES - HEAVY METALS

Waste Code: 148
Waste Description: INORGANIC LABORATORY CHEMICALS

Waste Code: 222
Waste Description: HEAVY FUELS

Waste Code: 263
Waste Description: ORGANIC LABORATORY CHEMICALS

Waste Code: 264
Waste Description: PHOTOPROCESSING WASTES

---

230 | **5 of 9** | **NNW/83.4** | **100.9 / 9.01** | **Centre francophone de Toronto**
22 College Street - Main Floor
Toronto ON M5G 1K2 | **GEN**

Generator No.: ON2977182
Status:
Approval Years: 2010
Contam. Facility:
MHSW Facility:
SIC Code: 621494
SIC Description: Community Health Centres

PO Box No.:
Country:
Choice of Contact:
Co Admin:
Phone No. Admin:

--Details--
Waste Code: 261
Waste Description: PHARMACEUTICALS

Waste Code: 312
Waste Description: PATHOLOGICAL WASTES

---

230 | **6 of 9** | **NNW/83.4** | **100.9 / 9.01** | **Centre francophone de Toronto**
22 College Street - Main Floor
Toronto ON | **GEN**

Generator No.: ON2977182
Status:
Approval Years: 2013
Contam. Facility:
MHSW Facility:
SIC Code: 621494
SIC Description:

PO Box No.:
Country:
Choice of Contact:
Co Admin:
Phone No. Admin:

--Details--
Waste Code: 261
Waste Description: PHARMACEUTICALS

Waste Code: 312

Waste Description: PATHOLOGICAL WASTES

---

230 | **7 of 9** | **NNW/83.4** | **100.9 / 9.01** | **Centre francophone de Toronto**
22 College Street - Main Floor
Toronto ON M5G 1K2 | **GEN**

Generator No.: ON2977182
Status:
Approval Years: 2012
Contam. Facility:
MHSW Facility:
SIC Code: 621494
SIC Description: Community Health Centres

PO Box No.:
Country:
Choice of Contact:
Co Admin:
Phone No. Admin:

--Details--
Waste Code: 312
Waste Description: PATHOLOGICAL WASTES

Waste Code: 261
Waste Description: PHARMACEUTICALS

---

230 | **8 of 9** | **NNW/83.4** | **100.9 / 9.01** | **TORONTO BOARD OF EDUCATION 37-862**
S.E.E.D. 22 COLLEGE STREET, SUITE 500
TORONTO ON M5G 1K2 | **GEN**

Generator No.: ON0172810
Status:
Approval Years: 94,95,96
Contam. Facility:
MHSW Facility:
SIC Code: 8511
SIC Description: ELEMT./SECON. EDUC.

PO Box No.:
Country:
Choice of Contact:
Co Admin:
Phone No. Admin:

--Details--
Waste Code: 121
Waste Description: ALKALINE WASTES - HEAVY METALS

Waste Code: 148
Waste Description: INORGANIC LABORATORY CHEMICALS

Waste Code: 222
Waste Description: HEAVY FUELS

Waste Code: 263
Waste Description: ORGANIC LABORATORY CHEMICALS

Waste Code: 264
Waste Description: PHOTOPROCESSING WASTES

---

230 | **9 of 9** | **NNW/83.4** | **100.9 / 9.01** | **La Passerelle.I.D.E.**
22 College St Suite 202
Toronto ON M5G 1K2 | **SCT**

Established: 01-AUG-94
Plant Size (ft²):
Employment:

--Details--

Description: Periodical Publishers
SIC/NAICS Code: 511120

---

231 | **1 of 1** | **NW/83.4** | **89.6 / -2.23** | **The Residences of College Park Tower IV Inc.**
No Municipal Address Available,
TORONTO ON | **RSC**

Reg No:	90728	**Cert Date:**	20-Aug-10
RA No:		**Cert Prop Use No:**	No CPU
RSC Type:		**Intended Prop Use:**	Residential
Curr Property Use:	Commercial	**Nm of Qual. Person:**	David Hawrysh
District Office:	TORONTO	**Stratified (Y/N):**	
Date Submitted:	10-Dec-10	**Audit (Y/N):**	
Date Ack:		**Entire Leg Prop. (Y/N):**	Yes
Date Returned:		**Accuracy Estimate:**	2 to 5 meters
Restoration Type:		**Telephone:**	416-5936366
Soil Type:		**Fax:**	416-5936122
Criteria:		**Email:**	
CPU Issued Sect 1686:	No		

Asmt Roll No:
Prop. ID No: 21103-0150 (LT) & 21103-0157 (LT)
Property Municipal Address: No Municipal Address Available,
Mailing Address: Suite 400, 1075 BAY ST, TORONTO, ON, M5S 2B1
Latitude & Latitude: 43.65923060N 79.38345830W
UTM Coordinates: NAD83 17-630345-4835295 (converted from Latitude & Longitude)
Consultant:
Filing Owner:
Legal Desc: FIRSTLY: PART OF P.I.N. 21103-0150 (LT) Part of Lots 23, 24, 25, 28, part of the lane east of Lot 25 (Stopped up and closed by By-law 12213 of the Corporation of the City of Toronto registered as Instrument No. Intrument No. EP18832; see C369482), all on Plan 145; Part of Lots 6 and 7, Plan 205E; Part of Lots A, B, C, D and E, Plan 237E; Part of Lots A, 1,2,3,4,5,6,7,8 and Part of the lane easst of Lot 4 (Closed by By-law 12213 of the Corporation of the City of Toronto registered as Instrument No. EP18832 and by Judges's Order registered as Instrument No. EP19193), All on Plan D42, being an Appendix to Plan D27, designated as Parts 2, 3, 5, 7, 8, 9, 11, 13, 18, 27, 28, 32, and 33, on Plan 66R-23379, lying above an elevation of 95.90 metres, City of Toronto. SECONDLY: PART OF P.I.N. 21103-0157 (LT) Part of Lot 25, Plan 145 being part of a public lane as opened by Instrument No. EP18832, closed by City of Toronto By-law No. 73-2009 (Instrument No. AT2041079), designated as Part 6, Plan 66R-23379, lying above an elevation of 95.90 metres, City of Toronto.
Measurement Method: Digitized from a map
Applicable Standards: Full Depth Site Conditions Standard, with Nonpotable Ground Water, Medium/Fine Textured Soil, for Residential/Parkland/Institutional property use

RSC PDF:

---

232 | **1 of 10** | **NW/83.9** | **88.9 / -3.00** | **DELTA CHELSEA INN**
33 GERRARD STREET WEST
TORONTO CITY ON M5G 1Z4 | **CA**

Certificate #: 8-3338-97-
Application Year: 97
Issue Date: 8/6/1997
Approval Type: Industrial air
Status: Approved
Application Type:
Client Name::
Client Address::
Client City::
Client Postal Code::
Project Description:: PAINT SPRAY BOOTH FOR MAINTENANCE SHOP
Contaminants:: Toluene(Pentyl Methane)(Methyl Benzene)
Emission Control:: No Controls

Map Key	Number of Records	Direction/ Distance (m)	Elev/Diff (m)	Site	DB
232	2 of 10	NW/83.9	88.9 / -3.00	DELTA CHELSEA INN 33 GERRARD STREET WEST TORONTO CITY ON M5G 1Z4	CA

Certificate #: 8-3148-97-
Application Year: 97
Issue Date: 4/29/1997
Approval Type: Industrial air
Status: Cancelled
Application Type:
Client Name::
Client Address::
Client City::
Client Postal Code::
Project Description:: OPERATE PAINT SPRAY BOOTH
Contaminants::
Emission Control::

Map Key	Number of Records	Direction/ Distance (m)	Elev/Diff (m)	Site	DB
232	3 of 10	NW/83.9	88.9 / -3.00	DELTA CHELSEA INN 33 GERRARD STREET WEST TORONTO CITY ON M5G 1Z4	CA

Certificate #: 8-3405-97-
Application Year: 97
Issue Date: 12/5/1997
Approval Type: Industrial air
Status: Approved
Application Type:
Client Name::
Client Address::
Client City::
Client Postal Code::
Project Description:: GAS-FIRED COMFORT HEATING, GEN. EXHAUSTS
Contaminants:: Nitrogen Oxides, Water Vapour, Odour/Fumes
Emission Control:: Panel Filter

Map Key	Number of Records	Direction/ Distance (m)	Elev/Diff (m)	Site	DB
232	4 of 10	NW/83.9	88.9 / -3.00	Delta Chelsea Inn 33 GERRARD STREET WEST, TORONTO CITY Toronto ON	EBR

Company Name: Delta Chelsea Inn
EBR Registry No.: IA7E1245
Ministry Ref. No.: 8340597 19970820
Notice Type: Instrument Decision
Notice Date: December 05, 1997
Proposal Date: August 25, 1997
Year: 1997
Proponent Address: 33 Gerrard Street West, Toronto Ontario, M5G 1Z4
Instrument Type: (EPA s. 9) - Approval for discharge into the natural environment other than water (i.e. Air)
Location Other:

Location:

33 GERRARD STREET WEST, TORONTO CITY Toronto

Map Key	Number of Records	Direction/ Distance (m)	Elev/Diff (m)	Site	DB
232	5 of 10	NW/83.9	88.9 / -3.00	33 GERRARD STREET WEST TORONTO ON M5G 1Z4	EHS

Order ID: 162934 **Date Received:** 3/17/2009

Map Key	Number of Records	Direction/ Distance (m)	Elev/Diff (m)	Site	DB

Order No:	20090317001	**Lot/Building Size:**	
Customer ID:	71047	**Municipality:**	
Company ID:	313	**Client Prov/State:**	ON
Status:	C	**Search Radius (km):**	0.25
Report Code:	4CAN	**Large Radius:**	2
Report Type:	Custom Report	**X:**	-79.383662
Report Date:	3/25/2009	**Y:**	43.658665
Report Requested by:	SCM Risk Management Services Inc.		
Nearest Intersection:			
Previous Site Name:			
Additional Info Ordered:			

232	6 of 10	NW/83.9	88.9 / -3.00	Chelsea Hotel Toronto 33 GERRARD STREET WEST TORONTO ON M5G 1Z4	GEN

Generator No.:	ON1824600	**PO Box No.:**	
Status:		**Country:**	Canada
Approval Years:	2016	**Choice of Contact:**	CO_OFFICIAL
Contam. Facility:	No	**Co Admin:**	Ines Branco
MHSW Facility:	No	**Phone No. Admin:**	4166798410 Ext.
SIC Code:	721111		
SIC Description:	HOTELS		

--Details--

Waste Code: 122
Waste Description: ALKALINE WASTES - OTHER METALS

Waste Code: 221
Waste Description: LIGHT FUELS

Waste Code: 252
Waste Description: WASTE OILS & LUBRICANTS

232	7 of 10	NW/83.9	88.9 / -3.00	DELTA CHELSEA INN 33 GERRARD STREET WEST TORONTO ON M5G 1Z4	GEN

Generator No.:	ON1824600	**PO Box No.:**	
Status:		**Country:**	
Approval Years:	94	**Choice of Contact:**	
Contam. Facility:		**Co Admin:**	
MHSW Facility:		**Phone No. Admin:**	
SIC Code:	9111		
SIC Description:	HOTELS/MOTOR HOTELS		

--Details--

Waste Code: 252
Waste Description: WASTE OILS & LUBRICANTS

Waste Code: 145
Waste Description: PAINT/PIGMENT/COATING RESIDUES

Waste Code: 211
Waste Description: AROMATIC SOLVENTS

Waste Code: 241
Waste Description: HALOGENATED SOLVENTS

Map Key	Number of Records	Direction/ Distance (m)	Elev/Diff (m)	Site	DB
232	8 of 10	NW/83.9	88.9 / -3.00	Great Eagle Hotels (Canada) Limited 33 GERRARD STREET WEST TORONTO ON M5G 1Z4	GEN

Generator No.: ON1824600
Status:
Approval Years: 2011
Contam. Facility:
MHSW Facility:
SIC Code: 721111
SIC Description:

PO Box No.:
Country:
Choice of Contact:
Co Admin:
Phone No. Admin:

--Details--
Waste Code: 122
Waste Description: ALKALINE WASTES - OTHER METALS

Map Key	Number of Records	Direction/ Distance (m)	Elev/Diff (m)	Site	DB
232	9 of 10	NW/83.9	88.9 / -3.00	Great Eagle Hotels (Canada) Limited 33 GERRARD STREET WEST TORONTO ON M5G 1Z4	GEN

Generator No.: ON1824600
Status:
Approval Years: 04
Contam. Facility:
MHSW Facility:
SIC Code:
SIC Description:

PO Box No.:
Country:
Choice of Contact:
Co Admin:
Phone No. Admin:

Map Key	Number of Records	Direction/ Distance (m)	Elev/Diff (m)	Site	DB
232	10 of 10	NW/83.9	88.9 / -3.00	Chelsea Hotel Toronto 33 GERRARD STREET WEST TORONTO ON M5G 1Z4	GEN

Generator No.: ON1824600
Status: Registered
Approval Years: As of Dec 2017
Contam. Facility:
MHSW Facility:
SIC Code:
SIC Description:

PO Box No.:
Country: Canada
Choice of Contact:
Co Admin:
Phone No. Admin:

--Details--
Waste Code: 264 L
Waste Description: Photoprocessing wastes

Waste Code: 252 L
Waste Description: Waste crankcase oils and lubricants

Waste Code: 212 I
Waste Description: Aliphatic solvents and residues

Waste Code: 148 A
Waste Description: Misc. wastes and inorganic chemicals

Waste Code: 265 L
Waste Description: Graphic arts wastes

Waste Code: 145 H
Waste Description: Wastes from the use of pigments, coatings and paints

Waste Code: 122 C
Waste Description: Alkaline slutions - containing other metals and non-metals (not cyanide)

Waste Code: 148 I
Waste Description: Misc. wastes and inorganic chemicals

Waste Code: 262 L
Waste Description: Detergents and soaps

Waste Code: 221 I
Waste Description: Light fuels

Waste Code: 112 C
Waste Description: Acid solutions - containing heavy metals

---

233 | **1 of 1** | **SE/84.5** | **90.8 / -1.01** | **Hermant Percy**
254 Victoria St
Toronto ON M5B 1V8 | **TANK**

Permit Date: 5/7/1920
Permit Type: BP 41786
User Type:
Installation Type: Oil tank
Installation Size:
Installation Config.: 1 x fuel oil tank
No. Tanks Installed: 1
Units of Measure:
Value/Tank ($): 90
Capacity(gal):
Reference: CTA Building permits
Location Desc: 254-6 Victoria St

---

234 | **1 of 1** | **NNE/84.7** | **94.8 / 2.97** | **ON** | **BORE**

Borehole ID:	638113	**Type:**	Borehole
Use:	Geotechnical/Geological Investigation	**Status::**	
Drill Method::	Diamond Drill	**UTM Zone::**	17
Easting::	630575	**Northing::**	4835223
Location Accuracy::		**Orig. Ground Elev m::**	94.7
Elev. Reliability Note::		**DEM Ground Elev m::**	94
Total Depth m::	10.8	**Primary Name::**	
Township::		**Concession::**	
Lot::		**Municipality:**	
Completion Date::	AUG-1967	**Static Water Level::**	-999.9
Primary Water Use::	Not Used	**Sec. Water Use::**	

--Details--

Stratum ID:	218483064	**Top Depth(m):**	0.0
Bottom Depth(m):	1.2	**Stratum Desc:**	FILL,SILT,STONES. BROWN.
Stratum ID:	218483065	**Top Depth(m):**	1.2
Bottom Depth(m):	2.4	**Stratum Desc:**	SILT,SAND. BROWN,GLACIAL,VERY DENSE.
Stratum ID:	218483066	**Top Depth(m):**	2.4
Bottom Depth(m):	4.1	**Stratum Desc:**	TILL,SILT,CLAY, GRAVEL. GREY,GLACIAL,HARD,AGE GLACIAL.
Stratum ID:	218483067	**Top Depth(m):**	4.1
Bottom Depth(m):	9.8	**Stratum Desc:**	CLAY,SILT. GREY,LACUSTRINE,HARD, AGE GLACIAL.
Stratum ID:	218483068	**Top Depth(m):**	9.8

Bottom Depth(m): 10.8 **Stratum Desc:** SAND,SILT. GREY,GLACIAL,COMPACT, AGE GLACIAL. 015 020 026 000800390

---

235 **1 of 4** **N/84.8** **94.9 / 3.09** **26 Gerrard St. E.**
Toronto ON M5B 1G3 **EHS**

Order ID:	198517	**Date Received:**	11/21/2011 12:08:05 PM
Order No:	20111121017	**Lot/Building Size:**	
Customer ID:	84687	**Municipality:**	
Company ID:	49355	**Client Prov/State:**	ON
Status:	C	**Search Radius (km):**	0.25
Report Code:	3CAN	**Large Radius:**	2
Report Type:	Standard Report	**X:**	-79.381038
Report Date:	11/30/2011	**Y:**	43.659445
Report Requested by:	OHE Consultants		
Nearest Intersection:			
Previous Site Name:			
Additional Info Ordered:	Fire Insur. Maps and/or Site Plans; Topographic Maps		

---

235 **2 of 4** **N/84.8** **94.9 / 3.09** **TORONTO DOMINION BANK**
26 GERRARD STREET P.O. BOX #1 TORONTO DOMINION CENTRE
TORONTO ON M5K 1A2 **GEN**

Generator No.:	ON0872500	**PO Box No.:**	
Status:		**Country:**	
Approval Years:	86,87,88,89,90,92,93,94	**Choice of Contact:**	
Contam. Facility:		**Co Admin:**	
MHSW Facility:		**Phone No. Admin:**	
SIC Code:	0000		
SIC Description:	*** NOT DEFINED ***		

---

235 **3 of 4** **N/84.8** **94.9 / 3.09** **TORONTO DOMINION BANK**
26 GERRARD STREET
TORONTO ON **GEN**

Generator No.:	ON0872500	**PO Box No.:**	
Status:		**Country:**	
Approval Years:	03,04	**Choice of Contact:**	
Contam. Facility:		**Co Admin:**	
MHSW Facility:		**Phone No. Admin:**	
SIC Code:	523110		
SIC Description:	Investment Banking & Securities Dealing		

---

235 **4 of 4** **N/84.8** **94.9 / 3.09** **Toronto's Ronald McDonald**
26 Gerrard St E
Toronto ON M5B 1G3 **SCT**

Established:
Plant Size (ft²):
Employment:

--Details--
Description: Civic and Social Organizations
SIC/NAICS Code: 813410

Map Key	Number of Records	Direction/ Distance (m)	Elev/Diff (m)	Site	DB

236 **1 of 1** **NNE/84.9** **93.8 / 1.96** **ON** **BORE**

Borehole ID:	638171	**Type:**	Borehole
Use:	Geotechnical/Geological Investigation	**Status::**	
Drill Method::	Diamond Drill	**UTM Zone::**	17
Easting::	630585	**Northing::**	4835193
Location Accuracy::		**Orig. Ground Elev m::**	93.8
Elev. Reliability Note::		**DEM Ground Elev m::**	93.6
Total Depth m::	11.1	**Primary Name::**	
Township::		**Concession::**	
Lot::		**Municipality:**	
Completion Date::	AUG-1967	**Static Water Level::**	1
Primary Water Use::	Not Used	**Sec. Water Use::**	

--Details--

Stratum ID:	218483369	**Top Depth(m):**	0.0
Bottom Depth(m):	1.2	**Stratum Desc:**	FILL,SILT,SAND. BROWN.
Stratum ID:	218483370	**Top Depth(m):**	1.2
Bottom Depth(m):	4.2	**Stratum Desc:**	TILL,SILT,CLAY, GRAVEL. GREY,GLACIAL,HARD,AGE GLACIAL,WATER STABLE AT 304.5 FEET.
Stratum ID:	218483371	**Top Depth(m):**	4.2
Bottom Depth(m):	11.1	**Stratum Desc:**	SILT,CLAY. GREY,LACUSTRINE,HARD, AGE GLACIAL. 019 0000001000040020001370400002 3

237 **1 of 5** **SSE/85.0** **86.8 / -5.01** **Toronto Transit Commission**
3 Queen Street East
Toronto ON M5H 2N5 **GEN**

Generator No.:	ON9219424	**PO Box No.:**	
Status:		**Country:**	Canada
Approval Years:	2016	**Choice of Contact:**	CO_ADMIN
Contam. Facility:	No	**Co Admin:**	James Power
MHSW Facility:	No	**Phone No. Admin:**	4163978502 Ext.
SIC Code:	485110		
SIC Description:	485110		

--Details--

Waste Code:	251
Waste Description:	OIL SKIMMINGS & SLUDGES

237 **2 of 5** **SSE/85.0** **86.8 / -5.01** **Toronto Transit Commission**
3 Queen Street East
Toronto ON M5H 2N5 **GEN**

Generator No.:	ON9219424	**PO Box No.:**	
Status:		**Country:**	Canada
Approval Years:	2015	**Choice of Contact:**	CO_ADMIN
Contam. Facility:	No	**Co Admin:**	Daniel Reshef
MHSW Facility:	No	**Phone No. Admin:**	416-393-3050 Ext.
SIC Code:	485110		
SIC Description:	485110		

--Details--

Waste Code:	251

Waste Description: OIL SKIMMINGS & SLUDGES

---

237 | **3 of 5** | **SSE/85.0** | **86.8 / -5.01** | **TORONTO TRANSIT COMMISSION QUEEN SUBWAY STATION 3 QUEEN STREET EAST TORONTO ON M5H 2N5** | **GEN**

Generator No.: ON0173681
Status:
Approval Years: 98,99,00,01
Contam. Facility:
MHSW Facility:
SIC Code: 4571
SIC Description: URBAN TRANSIT SYS.

PO Box No.:
Country:
Choice of Contact:
Co Admin:
Phone No. Admin:

--Details--
Waste Code: 150
Waste Description: INERT INORGANIC WASTES

Waste Code: 251
Waste Description: OIL SKIMMINGS & SLUDGES

---

237 | **4 of 5** | **SSE/85.0** | **86.8 / -5.01** | **TORONTO TRANSIT COMMISSION 3 QUEEN STREET EAST QUEEN SUBWAY STATION TORONTO ON M5H 2N5** | **GEN**

Generator No.: ON0173681
Status:
Approval Years: 95,96,97
Contam. Facility:
MHSW Facility:
SIC Code: 4571
SIC Description: URBAN TRANSIT SYS.

PO Box No.:
Country:
Choice of Contact:
Co Admin:
Phone No. Admin:

--Details--
Waste Code: 251
Waste Description: OIL SKIMMINGS & SLUDGES

Waste Code: 150
Waste Description: INERT INORGANIC WASTES

---

237 | **5 of 5** | **SSE/85.0** | **86.8 / -5.01** | **Toronto Transit Commission 3 Queen Street East Toronto ON M5H 2N5** | **GEN**

Generator No.: ON9219424
Status: Registered
Approval Years: As of Dec 2017
Contam. Facility:
MHSW Facility:
SIC Code:
SIC Description:

PO Box No.:
Country: Canada
Choice of Contact:
Co Admin:
Phone No. Admin:

--Details--
Waste Code: 251 L
Waste Description: Waste oils/sludges (petroleum based)

238	1 of 1	NNW/85.1	102.1 / 10.28	460 YONGE STREET, TORONTO, ON M4Y 1W9 Toronto ON	RSC

Reg No: 216609
RA No:
RSC Type: Phase 1 and 2 RSC
Curr Property Use: Commercial
District Office: Toronto District Office
Date Submitted: 2015/02/27
Date Ack:
Date Returned:
Restoration Type:
Soil Type:
Criteria:
CPU Issued Sect 1686:

Cert Date:
Cert Prop Use No:
Intended Prop Use: Residential
Nm of Qual. Person: WILLIAM LEWIS
Stratified (Y/N):
Audit (Y/N):
Entire Leg Prop. (Y/N):
Accuracy Estimate:
Telephone:
Fax:
Email:

Asmt Roll No: 1904068060009500000
Prop. ID No: 21104-0150 (LT)
Property Municipal Address: 460 YONGE STREET, TORONTO, ON M4Y 1W9
Mailing Address:
Latitude & Latitude:
UTM Coordinates:
Consultant:
Filing Owner: 454 YONGE GP INC.
Legal Desc:
Measurement Method:
Applicable Standards:
RSC PDF: https://www.lrcsde.lrc.gov.on.ca/BFISWebPublic/pub/viewDocument?attachmentId=45456&fileName=BROWNFIELDS-E.pdf

--Details--

Document Heading: Supporting Documents
Document Type: A Current plan of Survey
Document Name: Survey.pdf
Document Link: https://www.lrcsde.lrc.gov.on.ca/BFISWebPublic/pub/viewDocument?attachmentId=45455&fileName=Survey.pdf

Document Heading: Supporting Documents
Document Type: Copy of any deed(s), transfer(s) or other document(s)
Document Name: Transfer.pdf
Document Link: https://www.lrcsde.lrc.gov.on.ca/BFISWebPublic/pub/viewDocument?attachmentId=45463&fileName=Transfer.pdf

Document Heading: Supporting Documents
Document Type: Area(s) of Potential Environmental Concern
Document Name: Areas of Potential Environmental Concern.pdf
Document Link: https://www.lrcsde.lrc.gov.on.ca/BFISWebPublic/pub/viewDocument?attachmentId=45458&fileName=Areas+of+Potential+Environmental+Concern.pdf

Document Heading: Supporting Documents
Document Type: Certificate of Status
Document Name: Certificate of Status.pdf
Document Link: https://www.lrcsde.lrc.gov.on.ca/BFISWebPublic/pub/viewDocument?attachmentId=45454&fileName=Certificate+of+Status.pdf

Document Heading: Supporting Documents
Document Type: Lawyer's letter consisting of a legal description of the property
Document Name: Lawyers Letter.pdf
Document Link: https://www.lrcsde.lrc.gov.on.ca/BFISWebPublic/pub/viewDocument?attachmentId=45460&fileName=Lawyers+Letter.pdf

Document Heading: Supporting Documents
Document Type: Table of Current and Past Property Use
Document Name: Table of CandPUses.pdf
Document Link: https://www.lrcsde.lrc.gov.on.ca/BFISWebPublic/pub/viewDocument?attachmentId=46978&fileName=Table+of+Ca

ndPUses.pdf

Document Heading: Supporting Documents
Document Type: Phase 2 Conceptual Site Model
Document Name: PH 2 CSM.pdf
Document Link: https://www.lrcsde.lrc.gov.on.ca/BFISWebPublic/pub/viewDocument?attachmentId=45453&fileName=PH+2+CSM.pdf

---

239 | **1 of 1** | **NE/85.2** | **93.9 / 2.03** | **ON** | **BORE**

Borehole ID: 638174
Use: Geotechnical/Geological Investigation
Drill Method:: Diamond Drill
Easting:: 630605
Location Accuracy::
Elev. Reliability Note::
Total Depth m:: 12.2
Township::
Lot::
Completion Date:: AUG-1967
Primary Water Use:: Not Used

Type: Borehole
Status::
UTM Zone:: 17
Northing:: 4835133
Orig. Ground Elev m:: 92.8
DEM Ground Elev m:: 92.5
Primary Name::
Concession::
Municipality:
Static Water Level:: 1.2
Sec. Water Use::

--Details--

Stratum ID: 218483382
Bottom Depth(m): 5.3
Top Depth(m): 2.3
Stratum Desc: TILL,SILT,CLAY, GRAVEL. GREY,GLACIAL,STIFF, AGE GLACIAL.

Stratum ID: 218483383
Bottom Depth(m): 7.6
Top Depth(m): 5.3
Stratum Desc: CLAY,SILT. GREY,LACUSTRINE,HARD, AGE GLACIAL.

Stratum ID: 218483384
Bottom Depth(m): 12.2
Top Depth(m): 7.6
Stratum Desc: SAND,SILT,CLAY. GREY,GLACIAL,DENSE, AGE GLACIAL. 015 015 024

Stratum ID: 218483380
Bottom Depth(m): 1.4
Top Depth(m): 0.0
Stratum Desc: FILL,SILT,SAND.

Stratum ID: 218483381
Bottom Depth(m): 2.3
Top Depth(m): 1.4
Stratum Desc: SAND-MEDIUM. BROWN,GLACIAL,VERY DENSE, AGE GLACIAL, WATER STABLE AT 300.6 FEET.

---

240 | **1 of 4** | **NNE/85.4** | **93.8 / 1.96** | **Ryerson University 350/380 Victoria Street Toronto ON M5B 2K3** | **GEN**

Generator No.: ON0525306
Status:
Approval Years: 2011
Contam. Facility:
MHSW Facility:
SIC Code: 611310
SIC Description: Universities

PO Box No.:
Country:
Choice of Contact:
Co Admin:
Phone No. Admin:

--Details--

Waste Code: 243
Waste Description: PCBS

Waste Code: 212

Waste Description: ALIPHATIC SOLVENTS

Waste Code: 145
Waste Description: PAINT/PIGMENT/COATING RESIDUES

Waste Code: 253
Waste Description: EMULSIFIED OILS

Waste Code: 312
Waste Description: PATHOLOGICAL WASTES

Waste Code: 221
Waste Description: LIGHT FUELS

Waste Code: 122
Waste Description: ALKALINE WASTES - OTHER METALS

Waste Code: 252
Waste Description: WASTE OILS & LUBRICANTS

240	2 of 4	NNE/85.4	93.8 / 1.96	Ryerson University 350/380 Victoria Street Toronto ON	GEN

Generator No.: ON0525306
Status:
Approval Years: 03,04,05,06,07,08
Contam. Facility:
MHSW Facility:
SIC Code: 611310
SIC Description: Universities

PO Box No.:
Country:
Choice of Contact:
Co Admin:
Phone No. Admin:

--Details--

Waste Code: 146
Waste Description: OTHER SPECIFIED INORGANICS

Waste Code: 251
Waste Description: OIL SKIMMINGS & SLUDGES

Waste Code: 252
Waste Description: WASTE OILS & LUBRICANTS

Waste Code: 122
Waste Description: ALKALINE WASTES - OTHER METALS

Waste Code: 145
Waste Description: PAINT/PIGMENT/COATING RESIDUES

Waste Code: 212
Waste Description: ALIPHATIC SOLVENTS

Waste Code: 253
Waste Description: EMULSIFIED OILS

Waste Code: 312
Waste Description: PATHOLOGICAL WASTES

Waste Code: 221
Waste Description: LIGHT FUELS

Waste Code: 243
Waste Description: PCB'S

Map Key	Number of Records	Direction/ Distance (m)	Elev/Diff (m)	Site	DB

240 **3 of 4** **NNE/85.4** **93.8 / 1.96** **Ryerson University**
350/380 Victoria Street
Toronto ON M5B 2K3 **GEN**

Generator No.:	ON0525306	**PO Box No.:**	
Status:		**Country:**	
Approval Years:	2012	**Choice of Contact:**	
Contam. Facility:		**Co Admin:**	
MHSW Facility:		**Phone No. Admin:**	
SIC Code:	611310		
SIC Description:	Universities		

--Details--

Waste Code: 145
Waste Description: PAINT/PIGMENT/COATING RESIDUES

Waste Code: 243
Waste Description: PCBS

Waste Code: 312
Waste Description: PATHOLOGICAL WASTES

Waste Code: 252
Waste Description: WASTE OILS & LUBRICANTS

Waste Code: 212
Waste Description: ALIPHATIC SOLVENTS

Waste Code: 253
Waste Description: EMULSIFIED OILS

Waste Code: 122
Waste Description: ALKALINE WASTES - OTHER METALS

Waste Code: 221
Waste Description: LIGHT FUELS

240 **4 of 4** **NNE/85.4** **93.8 / 1.96** **Ryerson University**
350/380 Victoria Street
Toronto ON M5B 2K3 **GEN**

Generator No.:	ON0525306	**PO Box No.:**	
Status:		**Country:**	
Approval Years:	2010	**Choice of Contact:**	
Contam. Facility:		**Co Admin:**	
MHSW Facility:		**Phone No. Admin:**	
SIC Code:	611310		
SIC Description:	Universities		

--Details--

Waste Code: 221
Waste Description: LIGHT FUELS

Waste Code: 253
Waste Description: EMULSIFIED OILS

Waste Code: 212
Waste Description: ALIPHATIC SOLVENTS

Waste Code: 122
Waste Description: ALKALINE WASTES - OTHER METALS

Waste Code: 312
Waste Description: PATHOLOGICAL WASTES

Waste Code: 252
Waste Description: WASTE OILS & LUBRICANTS

Waste Code: 145
Waste Description: PAINT/PIGMENT/COATING RESIDUES

Waste Code: 243
Waste Description: PCBS

---

241 **1 of 2** **NE/85.5** **93.9 / 2.01** **ON** **BORE**

Borehole ID:	638173	**Type:**	Borehole
Use:	Geotechnical/Geological Investigation	**Status::**	
Drill Method::	Diamond Drill	**UTM Zone::**	17
Easting::	630595	**Northing::**	4835163
Location Accuracy::		**Orig. Ground Elev m::**	93.5
Elev. Reliability Note::		**DEM Ground Elev m::**	93.1
Total Depth m::	10.8	**Primary Name::**	
Township::		**Concession::**	
Lot::		**Municipality:**	
Completion Date::	AUG-1967	**Static Water Level::**	-999.9
Primary Water Use::	Not Used	**Sec. Water Use::**	

--Details--

Stratum ID:	218483376	**Top Depth(m):**	0.0
Bottom Depth(m):	1.5	**Stratum Desc:**	FILL,SILT,SAND, GRAVEL.
Stratum ID:	218483377	**Top Depth(m):**	1.5
Bottom Depth(m):	4.3	**Stratum Desc:**	TILL,SILT,CLAY. GREY,GLACIAL,STIFF, AGE GLACIAL.
Stratum ID:	218483378	**Top Depth(m):**	4.3
Bottom Depth(m):	8.4	**Stratum Desc:**	CLAY,SILT,GRAVEL. GREY,GLACIAL,HARD,AGE GLACIAL.
Stratum ID:	218483379	**Top Depth(m):**	8.4
Bottom Depth(m):	10.8	**Stratum Desc:**	SAND,SILT,CLAY. GREY,GLACIAL,DENSE,LAYERED, AGE GLACIAL. 00050020001400400027504 0

---

241 **2 of 2** **NE/85.5** **93.9 / 2.01** **356 Victoria St Toronto ON M5B 1W7** **TANK**

Permit Date: 1920
Permit Type: To install
User Type: Auto service garage
Installation Type: Gasoline tank
Installation Size:
Installation Config.: 1 x Gasoline tank
No. Tanks Installed: 1
Units of Measure:
Value/Tank ($):
Capacity(gal):
Reference: Toronto Telegram April 20 1920 p. 18
Location Desc: 356-360 Victoria St

Map Key	Number of Records	Direction/ Distance (m)	Elev/Diff (m)	Site	DB

242 **1 of 3** **W/85.6** **90.8 / -1.07**

WORLDS BIGGEST BOOKSTORE **42-471**
20 EDWARD STREET
TORONTO ON M5G 1C9

GEN

Generator No.:	ON1490400	**PO Box No.:**	
Status:		**Country:**	
Approval Years:	92,93,94,95,96,97,98	**Choice of Contact:**	
Contam. Facility:		**Co Admin:**	
MHSW Facility:		**Phone No. Admin:**	
SIC Code:	6511		
SIC Description:	BOOK/STATIONARY ST.		

--Details--
Waste Code: 221
Waste Description: LIGHT FUELS

---

242 **2 of 3** **W/85.6** **90.8 / -1.07**

COLES-WORLDS BIGGEST BOOKSTORE **07-172**
20 EDWARD ST.
TORONTO ON M5G 1C9

GEN

Generator No.:	ON1080001	**PO Box No.:**	
Status:		**Country:**	
Approval Years:	92,93,94,95,96,97,98	**Choice of Contact:**	
Contam. Facility:		**Co Admin:**	
MHSW Facility:		**Phone No. Admin:**	
SIC Code:	6511		
SIC Description:	BOOK/STATIONARY ST.		

--Details--
Waste Code: 221
Waste Description: LIGHT FUELS

---

242 **3 of 3** **W/85.6** **90.8 / -1.07**

COLES-WORLDS BIGGEST BOOKSTORE
20 EDWARD ST.
TORONTO ON M5G 1C9

GEN

Generator No.:	ON1080001	**PO Box No.:**	
Status:		**Country:**	
Approval Years:	88,89,90	**Choice of Contact:**	
Contam. Facility:		**Co Admin:**	
MHSW Facility:		**Phone No. Admin:**	
SIC Code:	6511		
SIC Description:	BOOK/STATIONARY ST.		

--Details--
Waste Code: 221
Waste Description: LIGHT FUELS

---

243 **1 of 1** **ESE/85.7** **91.3 / -0.55**

ON

BORE

Borehole ID:	639788	**Type:**	Borehole
Use:	Geotechnical/Geological Investigation	**Status::**	
Drill Method::	Diamond Drill	**UTM Zone::**	17
Easting::	630655	**Northing::**	4834983
Location Accuracy::		**Orig. Ground Elev m::**	91.4

Elev. Reliability Note::		**DEM Ground Elev m::**	91
Total Depth m::	22.6	**Primary Name::**	
Township::		**Concession::**	
Lot::		**Municipality:**	
Completion Date::	JAN-1968	**Static Water Level::**	.2
Primary Water Use::	Not Used	**Sec. Water Use::**	

--Details--

Stratum ID:	218489707	**Top Depth(m):**	0.0
Bottom Depth(m):	0.3	**Stratum Desc:**	ASPHALT,STONES.
Stratum ID:	218489708	**Top Depth(m):**	0.3
Bottom Depth(m):	2.9	**Stratum Desc:**	FILL,SAND,GRAVEL, WOOD. BROWN, WATER STABLE AT 299.2 FEET.
Stratum ID:	218489709	**Top Depth(m):**	2.9
Bottom Depth(m):	6.7	**Stratum Desc:**	SAND,SILT. BROWN,GREY,LACUSTRINE, AGE GLACIAL.
Stratum ID:	218489710	**Top Depth(m):**	6.7
Bottom Depth(m):	14.3	**Stratum Desc:**	SILT,CLAY. GREY,LACUSTRINE,AGE GLACIAL.
Stratum ID:	218489711	**Top Depth(m):**	14.3
Bottom Depth(m):	22.6	**Stratum Desc:**	BEDROCK,SILTSTONE, LIMESTONE. GREY,MARINE,LAYERED, AGE ORDOVICIAN. 00004 GREY

---

244 | **1 of 1** | **N/86.4** | **94.9 / 3.01** | **26 GERRARD STREET EAST TORONTO ON M5B 1G3** | **EHS**

Order ID:	177871	**Date Received:**	9/20/2010
Order No:	20100920027	**Lot/Building Size:**	
Customer ID:	53647	**Municipality:**	
Company ID:	27	**Client Prov/State:**	ON
Status:	C	**Search Radius (km):**	0.25
Report Code:	3CAN	**Large Radius:**	2
Report Type:	Standard Report	**X:**	-79.381041
Report Date:	9/29/2010	**Y:**	43.659515
Report Requested by:	Construction Control Inc.		
Nearest Intersection:	GERRARD sT.E & YONGE ST.		
Previous Site Name:			
Additional Info Ordered:			

---

245 | **1 of 1** | **SSE/86.9** | **86.8 / -5.01** | **CPPIB US RE-4, Inc. 20 Richmond St E Toronto ON M5C 2W5** | **ECA**

Approval No:	3010-AMDNGK	**SWP Area Name:**	
Approval Date:	2017-06-21	**MOE District:**	
Status:	Approved	**City:**	Toronto
Record Type:	ECA	**Longitude:**	
Link Source:	IDS	**Latitude:**	
Approval Type:	ECA-AIR		
Project Type:	AIR		
Address:	20 Richmond St E		
Full Address:			
Full PDF Link:	https://www.accessenvironment.ene.gov.on.ca/instruments/5163-9MRHSN-14.pdf		

Map Key	Number of Records	Direction/ Distance (m)	Elev/Diff (m)	Site	DB
246	1 of 1	NNW/87.5	101.9 / 10.03	CAMPEAU CORP. REAR OF 464 YONGE STREET LAND DEVELOPERS UNDERGROUND TANK TORONTO CITY ON M4Y 1W9	SPL

Ref No:	21620	**Discharger Report:**	
Site No:		**Material Group:**	
Incident Dt:	7/1/1989	**Client Type:**	
Year:		**Sector Type:**	
Incident Cause:	UNDERGROUND TANK LEAK	**Source Type:**	
Incident Event:		**Nearest Watercourse:**	
Contaminant Code:		**Site Name:**	
Contaminant Name:		**Site Address:**	
Contaminant Limit 1:		**Site District Office:**	
Contam Limit Freq 1:		**Site County/District:**	
Contaminant UN No 1:		**Site Postal Code:**	
Contaminant Qty:		**Site Region:**	
Environment Impact:		**Site Municipality:**	01106
Nature of Impact:		**Site Lot:**	
Receiving Medium:	LAND	**Site Conc:**	
Receiving Env:		**Northing:**	
Health/Env Conseq:		**Easting:**	
MOE Response:		**Site Geo Ref Accu:**	
Dt MOE Arvl on Scn:		**Site Geo Ref Meth:**	
MOE Reported Dt:	7/7/1989	**Site Map Datum:**	
Dt Document Closed:			
SAC Action Class:			
Incident Reason:	CORROSION		
Incident Summary:	CAMPEAU CORP. - LEAK IN UNDERGROUND TANK.		

247	1 of 1	N/87.6	94.9 / 3.02	ON	BORE

Borehole ID:	638109	**Type:**	Borehole
Use:	Geotechnical/Geological Investigation	**Status::**	
Drill Method::	Diamond Drill	**UTM Zone::**	17
Easting::	630555	**Northing::**	4835293
Location Accuracy::		**Orig. Ground Elev m::**	95.5
Elev. Reliability Note::		**DEM Ground Elev m::**	95
Total Depth m::	11.2	**Primary Name::**	
Township::		**Concession::**	
Lot::		**Municipality:**	
Completion Date::	AUG-1967	**Static Water Level::**	-999.9
Primary Water Use::	Not Used	**Sec. Water Use::**	

--Details--

Stratum ID:	218483048	**Top Depth(m):**	0.0
Bottom Depth(m):	1.2	**Stratum Desc:**	FILL,SAND,SILT. BROWN,MOIST,AGE GLACIAL.
Stratum ID:	218483049	**Top Depth(m):**	1.2
Bottom Depth(m):	2.1	**Stratum Desc:**	SAND-MEDIUM. BROWN,GLACIAL,VERY DENSE, AGE GLACIAL.
Stratum ID:	218483050	**Top Depth(m):**	2.1
Bottom Depth(m):	4.6	**Stratum Desc:**	TILL,SILT,CLAY, GRAVEL. GREY,GLACIAL,STIFF, AGE GLACIAL.
Stratum ID:	218483051	**Top Depth(m):**	4.6
Bottom Depth(m):	10.1	**Stratum Desc:**	CLAY,SILT. GREY,LACUSTRINE,HARD, AGE GLACIAL.
Stratum ID:	218483052	**Top Depth(m):**	10.1

Bottom Depth(m):	11.2	**Stratum Desc:**	SAND,SILT,CLAY. GREY,GLACIAL,DENSE,LAYERED, AGE GLACIAL. 0000001200040027000700180015003900330040

248 **1 of 1** **N/87.8** **94.9 / 3.02** **ON** **BORE**

Borehole ID:	639790	**Type:**	Borehole
Use:	Geotechnical/Geological Investigation	**Status::**	
Drill Method::	Diamond Drill	**UTM Zone::**	17
Easting::	630560	**Northing::**	4835278
Location Accuracy::		**Orig. Ground Elev m::**	95.3
Elev. Reliability Note::		**DEM Ground Elev m::**	94.7
Total Depth m::	33.2	**Primary Name::**	
Township::		**Concession::**	
Lot::		**Municipality:**	
Completion Date::	DEC-1967	**Static Water Level::**	-999.9
Primary Water Use::	Not Used	**Sec. Water Use::**	

--Details--

Stratum ID:	218489720	**Top Depth(m):**	0.0
Bottom Depth(m):	0.3	**Stratum Desc:**	ASPHALT.
Stratum ID:	218489721	**Top Depth(m):**	0.3
Bottom Depth(m):	10.8	**Stratum Desc:**	TILL,SILT,CLAY, GRAVEL. BROWN,GREY,GLACIAL,HARD, AGE GLACIAL.
Stratum ID:	218489722	**Top Depth(m):**	10.8
Bottom Depth(m):	14.0	**Stratum Desc:**	SAND(70)-MEDIUM,SILT(25),CLAY(05). GREY,GLACIAL,VERY DENSE, AGE GLACIAL.
Stratum ID:	218489723	**Top Depth(m):**	14.0
Bottom Depth(m):	17.4	**Stratum Desc:**	SILT,CLAY,SAND, GRAVEL. GREY,GLACIAL,HARD,AGE GLACIAL.
Stratum ID:	218489724	**Top Depth(m):**	17.4
Bottom Depth(m):	18.9	**Stratum Desc:**	BEDROCK,SILTSTONE, LIMESTONE. GREY,WEATHERED,LAYERED, AGE ORDOVICIAN.
Stratum ID:	218489725	**Top Depth(m):**	18.9
Bottom Depth(m):	33.2	**Stratum Desc:**	BEDROCK,SILTSTONE, LIMESTONE. GREY,MARINE,LAYERED, AGE ORDOVICIAN. 023023045 016 00

249 **1 of 1** **N/87.8** **94.7 / 2.87** **ON** **BORE**

Borehole ID:	638110	**Type:**	Borehole
Use:	Geotechnical/Geological Investigation	**Status::**	
Drill Method::	Diamond Drill	**UTM Zone::**	17
Easting::	630565	**Northing::**	4835263
Location Accuracy::		**Orig. Ground Elev m::**	95
Elev. Reliability Note::		**DEM Ground Elev m::**	94.5
Total Depth m::	13.9	**Primary Name::**	
Township::		**Concession::**	
Lot::		**Municipality:**	
Completion Date::	AUG-1967	**Static Water Level::**	1.4

Primary Water Use::	Not Used	***Sec. Water Use::***	

--Details--

Stratum ID:	218483053	***Top Depth(m):***	0.0
Bottom Depth(m):	1.7	***Stratum Desc:***	FILL,SILT,SAND. BROWN.
Stratum ID:	218483054	***Top Depth(m):***	1.7
Bottom Depth(m):	4.0	***Stratum Desc:***	TILL,SILT,CLAY, GRAVEL. GREY,GLACIAL,STIFF, AGE GLACIAL, WATER STABLE AT 307.1 FEET.
Stratum ID:	218483055	***Top Depth(m):***	4.0
Bottom Depth(m):	10.1	***Stratum Desc:***	TILL,SILT,GRAVEL, CLAY. GREY,GLACIAL,DENSE, AGE GLACIAL.
Stratum ID:	218483056	***Top Depth(m):***	10.1
Bottom Depth(m):	13.9	***Stratum Desc:***	SAND,SILT,CLAY. GREY,GLACIAL,COMPACT, AGE GLACIAL. 0005501800130040003300200002 3ACIAL.

---

250 ***1 of 1*** ***NNW/89.7*** ***102.1 / 10.28*** ***454 YONGE GP INC.*** ***454-468 Yonge ST*** ***Toronto ON M4Y 1W9*** ***EASR***

Approval No:	R-003-1686649434	***SWP Area Name:***	Toronto
Status:	REGISTERED	***MOE District:***	Toronto
Date:	2016-12-15	***City:***	Toronto
Record Type:	EASR	***Latitude:***	43.66194444
Link Source:	MOFA	***Longitude:***	-79.38333333
Full Address:			
Project Type:	Heating System		
Approval Type:	EASR-Heating System		
Full PDF Link:	http://www.accessenvironment.ene.gov.on.ca/AEWeb/ae/ViewDocument.action?documentRefID=2027929		

---

251 ***1 of 1*** ***NNW/90.5*** ***102.1 / 10.28*** ***ON*** ***BORE***

Borehole ID:	638104	***Type:***	Borehole
Use:	Geotechnical/Geological Investigation	***Status::***	
Drill Method::	Diamond Drill	***UTM Zone::***	17
Easting::	630325	***Northing::***	4835603
Location Accuracy::		***Orig. Ground Elev m::***	103
Elev. Reliability Note::		***DEM Ground Elev m::***	102
Total Depth m::	24.3	***Primary Name::***	
Township::		***Concession::***	
Lot::		***Municipality:***	
Completion Date::	MAY-1956	***Static Water Level::***	1.2
Primary Water Use::	Not Used	***Sec. Water Use::***	

--Details--

Stratum ID:	218483020	***Top Depth(m):***	0.0
Bottom Depth(m):	2.4	***Stratum Desc:***	FILL,SAND.
Stratum ID:	218483021	***Top Depth(m):***	2.4
Bottom Depth(m):	7.3	***Stratum Desc:***	SAND,SILT. GREY,LACUSTRINE,DENSE,LAYERED,AGE GLACIAL, WATER STABLE AT 335.8 FEET.
Stratum ID:	218483022	***Top Depth(m):***	7.3
Bottom Depth(m):	10.4	***Stratum Desc:***	SAND,CLAY. GREY,LACUSTRINE,DENSE, AGE GLACIAL.

Stratum ID:	218483023	**Top Depth(m):**	10.4
Bottom Depth(m):	13.9	**Stratum Desc:**	SAND,SILT,CLAY. GREY,LACUSTRINE,DENSE,LAYERED,AGE GLACIAL.
Stratum ID:	218483024	**Top Depth(m):**	13.9
Bottom Depth(m):	17.8	**Stratum Desc:**	CLAY,SILT. GREY,LACUSTRINE,HARD, AGE GLACIAL.
Stratum ID:	218483025	**Top Depth(m):**	17.8
Bottom Depth(m):	21.3	**Stratum Desc:**	SAND,SILT. GREY,LACUSTRINE,LAYERED, AGE GLACIAL.
Stratum ID:	218483026	**Top Depth(m):**	21.3
Bottom Depth(m):	24.3	**Stratum Desc:**	CLAY,SILT. GREY,LACUSTRINE,AGE GLACIAL. 0008005000240040003400700045507000585070007000700034

252	1 of 2	SSE/91.0	86.8 / -5.01	TORONTO CITY - DUNDAS ST. EAST VICTORIA ST./QUEEN ST. E. TORONTO CITY ON	CA

Certificate #:	3-0997-92-
Application Year:	92
Issue Date:	8/12/1992
Approval Type:	Municipal sewage
Status:	Approved
Application Type:	
Client Name::	
Client Address::	
Client City::	
Client Postal Code::	
Project Description::	
Contaminants::	
Emission Control::	

252	2 of 2	SSE/91.0	86.8 / -5.01	CONSUMERS' GAS CO. LTD., THE QUEEN ST. EAST/VICTORIA ST. NATURAL GAS PIPELINE TORONTO CITY ON	SPL

Ref No:	79343	**Discharger Report:**	
Site No:		**Material Group:**	
Incident Dt:	11/27/1992	**Client Type:**	
Year:		**Sector Type:**	
Incident Cause:	UNKNOWN	**Source Type:**	
Incident Event:		**Nearest Watercourse:**	
Contaminant Code:		**Site Name:**	
Contaminant Name:		**Site Address:**	
Contaminant Limit 1:		**Site District Office:**	
Contam Limit Freq 1:		**Site County/District:**	
Contaminant UN No 1:		**Site Postal Code:**	
Contaminant Qty:		**Site Region:**	
Environment Impact:	POSSIBLE	**Site Municipality:**	01106
Nature of Impact:	Human health	**Site Lot:**	
Receiving Medium:	AIR	**Site Conc:**	
Receiving Env:		**Northing:**	
Health/Env Conseq:		**Easting:**	FD, POLICE, AMBULANCE, TTC.
MOE Response:		**Site Geo Ref Accu:**	
Dt MOE Arvl on Scn:		**Site Geo Ref Meth:**	
MOE Reported Dt:	11/27/1992	**Site Map Datum:**	

Dt Document Closed:
SAC Action Class:
Incident Reason: UNKNOWN
Incident Summary: CONSUMERS GAS - MAJOR GASLEAK, NO EVACUATION, SITUATION CLEARED UP.

---

253 | **1 of 2** | **NNW/91.1** | **101.9 / 10.03** | **TORONTO ON** | **WWIS**

Well ID:	7162003	**Data Entry Status:**	
Construction Date:		**Data Src:**	
Primary Water Use:	Monitoring and Test Hole	**Date Received:**	4/19/2011
Sec. Water Use:	0	**Selected Flag:**	Yes
Final Well Status:	Monitoring and Test Hole	**Abandonment Rec:**	
Water Type:		**Contractor:**	7241
Casing Material:		**Form Version:**	7
Audit No:	Z130951	**Owner:**	
Tag:	A113522	**Street Name:**	454-468 YONGE ST
Construction Method:		**County:**	YORK
Elevation (m):		**Municipality:**	TORONTO CITY
Elevation Reliability:		**Site Info:**	X
Depth to Bedrock:		**Lot:**	
Well Depth:		**Concession:**	
Overburden/Bedrock:		**Concession Name:**	
Pump Rate:		**Easting NAD83:**	
Static Water Level:		**Northing NAD83:**	
Flowing (Y/N):		**Zone:**	
Flow Rate:		**UTM Reliability:**	
Clear/Cloudy:			

Bore Hole Information

Bore Hole ID:	1003501620	**Elevation:**	102.35
DP2BR:		**Elevrc:**	
Spatial Status:		**Zone:**	17
Code OB:		**East83:**	630332
Code OB Desc:		**Org CS:**	UTM83
Open Hole:		**North83:**	4835606
Cluster Kind:		**UTMRC:**	3
Date Completed:	06-APR-11	**UTMRC Desc:**	margin of error : 10 - 30 m
Remarks:		**Location Method:**	wwr
Elevrc Desc:			
Location Source Date:			
Improvement Location Source:			
Improvement Location Method:			
Source Revision Comment:			
Supplier Comment:			

Overburden and Bedrock Materials Interval

Formation ID:	1003876318
Layer:	3
Color:	2
General Color:	GREY
Mat1:	05
Most Common Material:	CLAY
Mat2:	06
Other Materials:	SILT
Mat3:	66
Other Materials:	DENSE
Formation Top Depth:	6
Formation End Depth:	8

Formation End Depth UOM:	ft
Formation ID:	1003876317
Layer:	2
Color:	6
General Color:	BROWN
Mat1:	28
Most Common Material:	SAND
Mat2:	06
Other Materials:	SILT
Mat3:	
Other Materials:	
Formation Top Depth:	2
Formation End Depth:	6
Formation End Depth UOM:	ft
Formation ID:	1003876316
Layer:	1
Color:	6
General Color:	BROWN
Mat1:	01
Most Common Material:	FILL
Mat2:	
Other Materials:	
Mat3:	
Other Materials:	
Formation Top Depth:	0
Formation End Depth:	2
Formation End Depth UOM:	ft

Annular Space/Abandonment Sealing Record

Plug ID:	1003876328
Layer:	3
Plug From:	2
Plug To:	8
Plug Depth UOM:	ft
Plug ID:	1003876327
Layer:	2
Plug From:	.5
Plug To:	2
Plug Depth UOM:	ft
Plug ID:	1003876326
Layer:	1
Plug From:	0
Plug To:	.5
Plug Depth UOM:	ft

Method of Construction & Well Use

Method Construction ID:	1003876325
Method Construction Code:	D
Method Construction:	Direct Push
Other Method Construction:	

Pipe Information

Pipe ID:	1003876315
Casing No:	0

Comment:
Alt Name:

Construction Record - Casing

Casing ID:	1003876321
Layer:	1
Material:	5
Open Hole or Material:	PLASTIC
Depth From:	0
Depth To:	3
Casing Diameter:	1.25
Casing Diameter UOM:	inch
Casing Depth UOM:	ft

Construction Record - Screen

Screen ID:	1003876322
Layer:	1
Slot:	10
Screen Top Depth:	3
Screen End Depth:	8
Screen Material:	5
Screen Depth UOM:	ft
Screen Diameter UOM:	inch
Screen Diameter:	1.5

Water Details

Water ID:	1003876320
Layer:	
Kind Code:	
Kind:	
Water Found Depth:	
Water Found Depth UOM:	ft

Hole Diameter

Hole ID:	1003876319
Diameter:	2.25
Depth From:	0
Depth To:	8
Hole Depth UOM:	ft
Hole Diameter UOM:	inch

---

253 **2 of 2** **NNW/91.1** **101.9 / 10.03** **TORONTO ON** **WWIS**

Well ID:	7162002	**Data Entry Status:**	
Construction Date:		**Data Src:**	
Primary Water Use:	Monitoring and Test Hole	**Date Received:**	4/19/2011
Sec. Water Use:	0	**Selected Flag:**	Yes
Final Well Status:	Monitoring and Test Hole	**Abandonment Rec:**	
Water Type:		**Contractor:**	7241
Casing Material:		**Form Version:**	7
Audit No:	Z130952	**Owner:**	
Tag:	A113521	**Street Name:**	454-468 YONGE ST
Construction Method:		**County:**	YORK
Elevation (m):		**Municipality:**	TORONTO CITY
Elevation Reliability:		**Site Info:**	X
Depth to Bedrock:		**Lot:**	
Well Depth:		**Concession:**	

Overburden/Bedrock:
Pump Rate:
Static Water Level:
Flowing (Y/N):
Flow Rate:
Clear/Cloudy:

Concession Name:
Easting NAD83:
Northing NAD83:
Zone:
UTM Reliability:

Bore Hole Information

Bore Hole ID:	1003501618	***Elevation:***	102.35
DP2BR:		***Elevrc:***	
Spatial Status:		***Zone:***	17
Code OB:		***East83:***	630332
Code OB Desc:		***Org CS:***	UTM83
Open Hole:		***North83:***	4835606
Cluster Kind:		***UTMRC:***	3
Date Completed:	06-APR-11	***UTMRC Desc:***	margin of error : 10 - 30 m
Remarks:		***Location Method:***	wwr
Elevrc Desc:			
Location Source Date:			
Improvement Location Source:			
Improvement Location Method:			
Source Revision Comment:			
Supplier Comment:			

Overburden and Bedrock Materials Interval

Formation ID:	1003876290
Layer:	2
Color:	2
General Color:	GREY
Mat1:	05
Most Common Material:	CLAY
Mat2:	06
Other Materials:	SILT
Mat3:	28
Other Materials:	SAND
Formation Top Depth:	2
Formation End Depth:	8
Formation End Depth UOM:	ft

Formation ID:	1003876289
Layer:	1
Color:	6
General Color:	BROWN
Mat1:	01
Most Common Material:	FILL
Mat2:	
Other Materials:	
Mat3:	
Other Materials:	
Formation Top Depth:	0
Formation End Depth:	2
Formation End Depth UOM:	ft

Annular Space/Abandonment Sealing Record

Plug ID:	1003876298
Layer:	1
Plug From:	0
Plug To:	.5

Plug Depth UOM:	ft
Plug ID:	1003876299
Layer:	2
Plug From:	.5
Plug To:	2
Plug Depth UOM:	ft
Plug ID:	1003876300
Layer:	3
Plug From:	2
Plug To:	8
Plug Depth UOM:	ft

Method of Construction & Well Use

Method Construction ID:	1003876297
Method Construction Code:	D
Method Construction:	Direct Push
Other Method Construction:	

Pipe Information

Pipe ID:	1003876288
Casing No:	0
Comment:	
Alt Name:	

Construction Record - Casing

Casing ID:	1003876293
Layer:	1
Material:	5
Open Hole or Material:	PLASTIC
Depth From:	0
Depth To:	3
Casing Diameter:	1.25
Casing Diameter UOM:	inch
Casing Depth UOM:	ft

Construction Record - Screen

Screen ID:	1003876294
Layer:	1
Slot:	10
Screen Top Depth:	3
Screen End Depth:	8
Screen Material:	5
Screen Depth UOM:	ft
Screen Diameter UOM:	inch
Screen Diameter:	1.5

Water Details

Water ID:	1003876292
Layer:	
Kind Code:	
Kind:	
Water Found Depth:	
Water Found Depth UOM:	ft

Hole Diameter

Hole ID:	1003876291
Diameter:	2.25
Depth From:	0
Depth To:	8
Hole Depth UOM:	ft
Hole Diameter UOM:	inch

254	1 of 1	NNW/91.7	101.9 / 10.01	9 GRENVILLE STREET, TORONTO, ONTARIO M4Y 1A1 Toronto ON	RSC

Reg No:	209107	***Cert Date:***	
RA No:		***Cert Prop Use No:***	
RSC Type:	Phase 1 and 2 RSC	***Intended Prop Use:***	Residential
Curr Property Use:	Commercial	***Nm of Qual. Person:***	Lad Rak
District Office:	Toronto District Office	***Stratified (Y/N):***	
Date Submitted:	2013/08/08	***Audit (Y/N):***	
Date Ack:		***Entire Leg Prop. (Y/N):***	
Date Returned:		***Accuracy Estimate:***	
Restoration Type:		***Telephone:***	
Soil Type:		***Fax:***	
Criteria:		***Email:***	
CPU Issued Sect 1686:			

Asmt Roll No:	19-04-068-060-00800, 19-04-068-060-00600, 19-04-068-060-00700
Prop. ID No:	21104-0190(LT), 21104-0188(LT)
Property Municipal Address:	15 GRENVILLE STREET, TORONTO, ONTARIO M4Y 1A1, 9 GRENVILLE STREET, TORONTO, ONTARIO M4Y 1A1, 21 GRENVILLE STREET, TORONTO, ONTARIO M4Y 1A1
Mailing Address:	
Latitude & Latitude:	
UTM Coordinates:	
Consultant:	
Filing Owner:	Grenville Residence Inc.
Legal Desc:	
Measurement Method:	
Applicable Standards:	
RSC PDF:	https://www.lrcsde.lrc.gov.on.ca/BFISWebPublic/pub/viewDocument?attachmentId=22986&fileName=BROWNFIELDS-E.pdf

--Details--

Document Heading:	Supporting Documents
Document Type:	Table of Current and Past Property Use
Document Name:	TableofCandPuses.pdf
Document Link:	https://www.lrcsde.lrc.gov.on.ca/BFISWebPublic/pub/viewDocument?attachmentId=22987&fileName=TableofCandPuses.pdf
Document Heading:	Supporting Documents
Document Type:	Area(s) of Potential Environmental Concern
Document Name:	APECTable.pdf
Document Link:	https://www.lrcsde.lrc.gov.on.ca/BFISWebPublic/pub/viewDocument?attachmentId=22991&fileName=APECTable.pdf
Document Heading:	Supporting Documents
Document Type:	Copy of any deed(s), transfer(s) or other document(s)
Document Name:	TransferDeed.pdf
Document Link:	https://www.lrcsde.lrc.gov.on.ca/BFISWebPublic/pub/viewDocument?attachmentId=22993&fileName=TransferDeed.pdf
Document Heading:	Supporting Documents

Document Type: Certificate of Status
Document Name: CertofStatus.pdf
Document Link: https://www.lrcsde.lrc.gov.on.ca/BFISWebPublic/pub/viewDocument?attachmentId=22994&fileName=CertofStatus.pdf

Document Heading: Supporting Documents
Document Type: Lawyer's letter consisting of a legal description of the property
Document Name: LawyersLetter.pdf
Document Link: https://www.lrcsde.lrc.gov.on.ca/BFISWebPublic/pub/viewDocument?attachmentId=22995&fileName=LawyersLetter.pdf

Document Heading: Supporting Documents
Document Type: A Current plan of Survey
Document Name: PlanofSurvey.pdf
Document Link: https://www.lrcsde.lrc.gov.on.ca/BFISWebPublic/pub/viewDocument?attachmentId=22996&fileName=PlanofSurvey.pdf

Document Heading: Supporting Documents
Document Type: A copy of No Objection Statement from municipality
Document Name: NoObjectionStatement.pdf
Document Link: https://www.lrcsde.lrc.gov.on.ca/BFISWebPublic/pub/viewDocument?attachmentId=22990&fileName=NoObjectionStatement.pdf

Document Heading: Supporting Documents
Document Type: Phase 2 Conceptual Site Model
Document Name: PhaseTwoCSM.pdf
Document Link: https://www.lrcsde.lrc.gov.on.ca/BFISWebPublic/pub/viewDocument?attachmentId=22992&fileName=PhaseTwoCSM.pdf

---

255	1 of 1	SSE/92.0	86.7 / -5.14	TORONTO CITY - DWG. #8909-U2 SYPHON RICHMOND ST.E/YONGE/VICTORIA S TORONTO CITY ON	CA

Certificate #: 3-0083-90-
Application Year: 90
Issue Date: 2/16/1990
Approval Type: Municipal sewage
Status: Approved
Application Type:
Client Name::
Client Address::
Client City::
Client Postal Code::
Project Description::
Contaminants::
Emission Control::

256	1 of 2	SE/92.1	90.8 / -1.01	TORONTO HYDRO VICTORIA ST. SOUTH OF DUNDAS SQUARE TORONTO ON	REC

Rec Op Div:
Co Admin:
Phone No Admin:
Rec Div:
Rec Op Name:
Choice of Contact:
Site Bldg:
Site PO Box:
Receiver #:: RRPCB0150
Facility Type: PCB STORAGE SITE
Approval Yrs:: 01,02,06,07,08

Map Key	Number of Records	Direction/ Distance (m)	Elev/Diff (m)	Site	DB
256	2 of 2	SE/92.1	90.8 / -1.01	TORONTO HYDRO VICTORIA ST. SOUTH OF DUNDAS SQUARE C/O 14 CARLTON ST. TORONTO ON M5B 1K5	REC

Rec Op Div:
Co Admin:
Phone No Admin:
Rec Div:
Rec Op Name:
Choice of Contact:
Site Bldg:
Site PO Box:
Receiver #:: RRPCB0150
Facility Type: TRANSFER STATION
Approval Yrs:: 87,88,89,90,92,95,96,97,98,99,00

Map Key	Number of Records	Direction/ Distance (m)	Elev/Diff (m)	Site	DB
257	1 of 1	SE/92.3	88.8 / -3.01	ON	WWIS

Well ID: 7101845
Construction Date:
Primary Water Use: Not Used
Sec. Water Use:
Final Well Status: Test Hole
Water Type:
Casing Material:
Audit No: Z70158
Tag: A047480
Construction Method:
Elevation (m):
Elevation Reliability:
Depth to Bedrock:
Well Depth:
Overburden/Bedrock:
Pump Rate:
Static Water Level:
Flowing (Y/N):
Flow Rate:
Clear/Cloudy:

Data Entry Status:
Data Src:
Date Received: 2/4/2008
Selected Flag: Yes
Abandonment Rec:
Contractor: 7230
Form Version: 3
Owner:
Street Name:
County: YORK
Municipality: TORONTO CITY
Site Info:
Lot:
Concession:
Concession Name:
Easting NAD83:
Northing NAD83:
Zone:
UTM Reliability:

Bore Hole Information

Bore Hole ID: 1001494943
DP2BR:
Spatial Status:
Code OB:
Code OB Desc:
Open Hole:
Cluster Kind:
Date Completed: 17-NOV-07
Remarks:
Elevrc Desc:
Location Source Date:
Improvement Location Source:
Improvement Location Method:
Source Revision Comment:
Supplier Comment:

Elevation: 89.26
Elevrc:
Zone: 17
East83: 630738
Org CS: UTM83
North83: 4834751
UTMRC: 3
UTMRC Desc: margin of error : 10 - 30 m
Location Method: wwr

Overburden and Bedrock

Materials Interval

Formation ID: 1001601200
Layer: 4
Color:
General Color:
Mat1:
Most Common Material:
Mat2: 28
Other Materials: SAND
Mat3:
Other Materials:
Formation Top Depth:
Formation End Depth:
Formation End Depth UOM: m

Formation ID: 1001601199
Layer: 3
Color:
General Color:
Mat1:
Most Common Material:
Mat2: 11
Other Materials: GRAVEL
Mat3: 73
Other Materials: HARD
Formation Top Depth: 13.9
Formation End Depth:
Formation End Depth UOM: m

Formation ID: 1001601198
Layer: 2
Color: 2
General Color: GREY
Mat1: 06
Most Common Material: SILT
Mat2: 05
Other Materials: CLAY
Mat3: 85
Other Materials: SOFT
Formation Top Depth: 1.4
Formation End Depth: 13.9
Formation End Depth UOM: m

Formation ID: 1001601197
Layer: 1
Color: 6
General Color: BROWN
Mat1: 01
Most Common Material: FILL
Mat2:
Other Materials:
Mat3:
Other Materials:
Formation Top Depth: 0
Formation End Depth: 1.4
Formation End Depth UOM: m

Annular Space/Abandonment Sealing Record

Plug ID: 1001601202
Layer: 1
Plug From: -.9
Plug To: .4

Plug Depth UOM: m

Plug ID: 1001601203
Layer: 2
Plug From: .4
Plug To: 10
Plug Depth UOM: m

Method of Construction & Well Use

Method Construction ID: 1001601208
Method Construction Code: 6
Method Construction: Boring
Other Method Construction:

Pipe Information

Pipe ID: 1001601196
Casing No: 0
Comment:
Alt Name:

Construction Record - Casing

Casing ID: 1001601205
Layer: 1
Material:
Open Hole or Material:
Depth From: -.8
Depth To: 10.7
Casing Diameter: 5.2
Casing Diameter UOM: cm
Casing Depth UOM: m

Construction Record - Screen

Screen ID: 1001601206
Layer: 1
Slot: 10
Screen Top Depth: 10.7
Screen End Depth: 13.9
Screen Material: 5
Screen Depth UOM: m
Screen Diameter UOM: cm
Screen Diameter: 6

Water Details

Water ID: 1001601204
Layer: 1
Kind Code: 1
Kind: FRESH
Water Found Depth: 12
Water Found Depth UOM: m

Hole Diameter

Hole ID: 1001601201
Diameter: 15
Depth From: 0

Map Key	Number of Records	Direction/ Distance (m)	Elev/Diff (m)	Site	DB

Depth To:	13.9
Hole Depth UOM:	m
Hole Diameter UOM:	cm

258	1 of 1	S/92.9	89.8 / -2.01	1 & 65 Dundas Street West; 2 & 20 Queen Street West; 220 & 250 Yonge Street Toronto ON	EHS

Order ID:	192154	**Date Received:**	8/23/2011 8:28:40 AM
Order No:	20110823006	**Lot/Building Size:**	
Customer ID:	53147	**Municipality:**	
Company ID:	77	**Client Prov/State:**	ON
Status:	C	**Search Radius (km):**	0.25
Report Code:	4CAN	**Large Radius:**	0.25
Report Type:	Custom Report	**X:**	-79.380849
Report Date:	8/29/2011	**Y:**	1
Report Requested by:	Pinchin Environmental		
Nearest Intersection:			
Previous Site Name:			
Additional Info Ordered:			

259	1 of 4	ESE/93.3	90.8 / -1.01	Dundas Square Dundas Sq. from Yonge St. to Victoria St. Toronto ON	CA

Certificate #:	5565-4KSQ32
Application Year:	00
Issue Date:	6/5/00
Approval Type:	Municipal & Private sewage
Status:	Approved
Application Type:	New Certificate of Approval
Client Name::	Corporation of the City of Toronto
Client Address::	100 Queen St. W., City Hall, 14th Fl., East Tower
Client City::	Toronto
Client Postal Code::	M5H 2N2
Project Description::	Construction of storm sewers on Dundas Square and Victoria Street Construction of an Inverted Syphon as part of a Storm Sewer on Dundas Square
Contaminants::	
Emission Control::	

259	2 of 4	ESE/93.3	90.8 / -1.01	Dundas Sq. from Yonge St. to Victoria St. Toronto ON	CA

Certificate #:	2242-4KSPEW
Application Year:	00
Issue Date:	6/5/00
Approval Type:	Municipal & Private water
Status:	Approved
Application Type:	New Certificate of Approval
Client Name::	Corporation of the City of Toronto
Client Address::	100 Queen St. W., City Hall, 14th Fl., East Tower
Client City::	Toronto
Client Postal Code::	M5H 2N2
Project Description::	Construction of a Watermain on Dundas Square
Contaminants::	
Emission Control::	

259	3 of 4	ESE/93.3	90.8 / -1.01	TORONTO HYDRO DUNDAS/VICTORIA ST. SOUTHWEST CORNER. TRANSFORMER	SPL

TORONTO CITY ON

Ref No:	116758	Discharger Report:	
Site No:		Material Group:	
Incident Dt:	8/5/1995	Client Type:	
Year:		Sector Type:	
Incident Cause:	COOLING SYSTEM LEAK	Source Type:	
Incident Event:		Nearest Watercourse:	
Contaminant Code:		Site Name:	
Contaminant Name:		Site Address:	
Contaminant Limit 1:		Site District Office:	
Contam Limit Freq 1:		Site County/District:	
Contaminant UN No 1:		Site Postal Code:	
Contaminant Qty:		Site Region:	
Environment Impact:	NOT ANTICIPATED	Site Municipality:	1106
Nature of Impact:		Site Lot:	
Receiving Medium:	LAND	Site Conc:	
Receiving Env:		Northing:	
Health/Env Conseq:		Easting:	
MOE Response:		Site Geo Ref Accu:	
Dt MOE Arvl on Scn:		Site Geo Ref Meth:	
MOE Reported Dt:	8/5/1995	Site Map Datum:	
Dt Document Closed:			
SAC Action Class:			
Incident Reason:	EQUIPMENT FAILURE		
Incident Summary:	TORONTO HYDRO-5-10 L OF MINERAL OIL(NON-PCB) TO GROUND AND SEWER.		

259 — *4 of 4* — *ESE/93.3* — *90.8 / -1.01* — **SPL**

TORONTO HYDRO
TORONTO HYDRO VAULT AT VICTORIA STREET AND DUNDAS STREET. TRANSFORMER
TORONTO CITY ON

Ref No:	157731	Discharger Report:	
Site No:		Material Group:	
Incident Dt:	7/5/1998	Client Type:	
Year:		Sector Type:	
Incident Cause:	COOLING SYSTEM LEAK	Source Type:	
Incident Event:		Nearest Watercourse:	
Contaminant Code:		Site Name:	
Contaminant Name:		Site Address:	
Contaminant Limit 1:		Site District Office:	
Contam Limit Freq 1:		Site County/District:	
Contaminant UN No 1:		Site Postal Code:	
Contaminant Qty:		Site Region:	
Environment Impact:	NOT ANTICIPATED	Site Municipality:	01106
Nature of Impact:	Soil contamination	Site Lot:	
Receiving Medium:	LAND	Site Conc:	
Receiving Env:		Northing:	
Health/Env Conseq:		Easting:	
MOE Response:		Site Geo Ref Accu:	
Dt MOE Arvl on Scn:		Site Geo Ref Meth:	
MOE Reported Dt:	7/8/1998	Site Map Datum:	
Dt Document Closed:			
SAC Action Class:			
Incident Reason:	EQUIPMENT FAILURE		
Incident Summary:	TORONTO HYDRO-40 L MINERAL OIL TO VAULT, SMALL AMOUNT TO C/B.		

260 — *1 of 1* — *SW/93.4* — *90.8 / -1.02* — **EHS**

595 Bay St
Toronto ON M5G2M8

Order ID:	398449	Date Received:	11-MAY-15

Map Key	Number of Records	Direction/ Distance (m)	Elev/Diff (m)	Site	DB

Order No:	20150511024	**Lot/Building Size:**	
Customer ID:	92507	**Municipality:**	
Company ID:	27	**Client Prov/State:**	ON
Status:	C	**Search Radius (km):**	.25
Report Code:	3CAN	**Large Radius:**	.5
Report Type:	Standard Report	**X:**	-79.382357
Report Date:	15-MAY-15	**Y:**	43.656563
Report Requested by:	CCI Group Inc.		
Nearest Intersection:			
Previous Site Name:			
Additional Info Ordered:			

261 | **1 of 1** | **S/93.9** | **90.8 / -1.01** | **OTIS CANADA INCORPORATED**
16 Trinity
Toronto ON M5G 1B1 | **GEN**

Generator No.:	ON2103169	**PO Box No.:**	
Status:		**Country:**	
Approval Years:	02,03,04	**Choice of Contact:**	
Contam. Facility:		**Co Admin:**	
MHSW Facility:		**Phone No. Admin:**	
SIC Code:			
SIC Description:			

--Details--

Waste Code:	213
Waste Description:	PETROLEUM DISTILLATES
Waste Code:	252
Waste Description:	WASTE OILS & LUBRICANTS

262 | **1 of 1** | **NNE/94.3** | **94.9 / 3.09** | **ON** | **BORE**

Borehole ID:	638069	**Type:**	Borehole
Use:	Geotechnical/Geological Investigation	**Status::**	
Drill Method::	Power auger	**UTM Zone::**	17
Easting::	630585	**Northing::**	4835223
Location Accuracy::		**Orig. Ground Elev m::**	94.5
Elev. Reliability Note::		**DEM Ground Elev m::**	94
Total Depth m::	12.2	**Primary Name::**	
Township::		**Concession::**	
Lot::		**Municipality:**	
Completion Date::	AUG-1968	**Static Water Level::**	.8
Primary Water Use::	Not Used	**Sec. Water Use::**	

--Details--

Stratum ID:	218482862	**Top Depth(m):**	0.0
Bottom Depth(m):	3.7	**Stratum Desc:**	FILL,SILT,SAND. BROWN,COMPACT.
Stratum ID:	218482863	**Top Depth(m):**	3.7
Bottom Depth(m):	9.1	**Stratum Desc:**	SILT,CLAY. GREY,GLACIAL,HARD,AGE GLACIAL,WATER STABLE AT 307.2 FEET.
Stratum ID:	218482864	**Top Depth(m):**	9.1
Bottom Depth(m):	12.2	**Stratum Desc:**	SAND,SILT,CLAY. GREY,GLACIAL,DENSE, AGE GLACIAL. 00000010001200400030003000025,HARD,

Map Key	Number of Records	Direction/ Distance (m)	Elev/Diff (m)	Site	DB
263	1 of 1	NW/94.3	89.4 / -2.49	Bear Equipment Co Ltd 42 Gerrard St W Toronto ON M5G 1J5	TANK

Permit Date:	1/25/1933
Permit Type:	BP A46109
User Type:	
Installation Type:	Gas tanks & pumps
Installation Size:	
Installation Config.:	Gas tanks & pumps
No. Tanks Installed:	3
Units of Measure:	
Value/Tank ($):	100
Capacity(gal):	
Reference:	CTA Building Permits
Location Desc:	42 Gerrard St W

Map Key	Number of Records	Direction/ Distance (m)	Elev/Diff (m)	Site	DB
264	1 of 1	N/94.5	98.8 / 6.98	Triforte Building Corporation 25 CARLTON ST, TORONTO, ON, M5B 1L2, ON	RSC

Reg No:	6705	**Cert Date:**	7-Nov-06
RA No:		**Cert Prop Use No:**	No CPU
RSC Type:		**Intended Prop Use:**	Residential
Curr Property Use:	Commercial	**Nm of Qual. Person:**	G. P. Di Rocco
District Office:	TORONTO	**Stratified (Y/N):**	
Date Submitted:	6-Dec-06	**Audit (Y/N):**	
Date Ack:		**Entire Leg Prop. (Y/N):**	No
Date Returned:		**Accuracy Estimate:**	6 to 10 meters
Restoration Type:		**Telephone:**	416-6638434
Soil Type:		**Fax:**	905-7389803
Criteria:		**Email:**	
CPU Issued Sect 1686:	No		

Asmt Roll No:	
Prop. ID No:	21102 - 0083 (LT)
Property Municipal Address:	25 CARLTON ST, TORONTO, ON, M5B 1L2,
Mailing Address:	199 ADESSO DR, CONCORD, ON, L4K 3C4
Latitude & Latitude:	43.66146000N 79.38111000W
UTM Coordinates:	NAD83 17-630530-4835546 (converted from Latitude & Longitude)
Consultant:	
Filing Owner:	
Legal Desc:	Part of Park Lot 8, Concession 1, From the Bay; and Part of Carlton Street (Closed by By-Laws 13174 and 13376), Registered Plan 203, City of Toronto. (RSC covers east half of the property now identified as 25 Carlton Street on the attached Legal Survey)
Measurement Method:	Digitized from a map
Applicable Standards:	Full Depth Site Conditions Standard, with Nonpotable Ground Water, Medium/Fine Textured Soil, for Residential/Parkland/Institutional property use
RSC PDF:	

Map Key	Number of Records	Direction/ Distance (m)	Elev/Diff (m)	Site	DB
265	1 of 1	SW/96.3	90.8 / -1.08	595 BAY ST/20 & 40 DUNDAS ST W/306 YONGE ST TORONTO ON	EHS

Order ID:	178400	**Date Received:**	10/7/2010 11:24:53 AM
Order No:	20101007008	**Lot/Building Size:**	
Customer ID:	45487	**Municipality:**	
Company ID:	313	**Client Prov/State:**	ON
Status:	C	**Search Radius (km):**	0.25
Report Code:	1CAN	**Large Radius:**	2
Report Type:	Site Report	**X:**	-79.382283
Report Date:	10/8/2010	**Y:**	43.656299

Report Requested by: SCM Risk Management Services Inc.
Nearest Intersection: WEST OF YONGE ST/BAY ST/DUNDAS ST W/EDWARD ST
Previous Site Name:
Additional Info Ordered:

266 *1 of 2* *NNW/96.5* *102.1 / 10.21* *ON* **WWIS**

Well ID:	7261506	**Data Entry Status:**	Yes
Construction Date:		**Data Src:**	
Primary Water Use:		**Date Received:**	4/18/2016
Sec. Water Use:		**Selected Flag:**	Yes
Final Well Status:		**Abandonment Rec:**	
Water Type:		**Contractor:**	6926
Casing Material:		**Form Version:**	8
Audit No:	C32547	**Owner:**	
Tag:	A178196	**Street Name:**	
Construction Method:		**County:**	YORK
Elevation (m):		**Municipality:**	TORONTO CITY
Elevation Reliability:		**Site Info:**	
Depth to Bedrock:		**Lot:**	
Well Depth:		**Concession:**	
Overburden/Bedrock:		**Concession Name:**	
Pump Rate:		**Easting NAD83:**	
Static Water Level:		**Northing NAD83:**	
Flowing (Y/N):		**Zone:**	
Flow Rate:		**UTM Reliability:**	
Clear/Cloudy:			

Bore Hole Information

Bore Hole ID:	1005931924	**Elevation:**	102.44
DP2BR:		**Elevrc:**	
Spatial Status:		**Zone:**	17
Code OB:		**East83:**	630327
Code OB Desc:		**Org CS:**	UTM83
Open Hole:		**North83:**	4835610
Cluster Kind:		**UTMRC:**	4
Date Completed:	24-FEB-16	**UTMRC Desc:**	margin of error : 30 m - 100 m
Remarks:		**Location Method:**	wwr
Elevrc Desc:			
Location Source Date:			
Improvement Location Source:			
Improvement Location Method:			
Source Revision Comment:			
Supplier Comment:			

266 *2 of 2* *NNW/96.5* *102.1 / 10.21* *ON* **WWIS**

Well ID:	7268268	**Data Entry Status:**	Yes
Construction Date:		**Data Src:**	
Primary Water Use:		**Date Received:**	8/8/2016
Sec. Water Use:		**Selected Flag:**	Yes
Final Well Status:		**Abandonment Rec:**	
Water Type:		**Contractor:**	6926
Casing Material:		**Form Version:**	8
Audit No:	C32610	**Owner:**	
Tag:	A178196	**Street Name:**	
Construction Method:		**County:**	YORK
Elevation (m):		**Municipality:**	TORONTO CITY
Elevation Reliability:		**Site Info:**	

Map Key	Number of Records	Direction/ Distance (m)	Elev/Diff (m)	Site	DB

Depth to Bedrock:		**Lot:**	
Well Depth:		**Concession:**	
Overburden/Bedrock:		**Concession Name:**	
Pump Rate:		**Easting NAD83:**	
Static Water Level:		**Northing NAD83:**	
Flowing (Y/N):		**Zone:**	
Flow Rate:		**UTM Reliability:**	
Clear/Cloudy:			

Bore Hole Information

Bore Hole ID:	1006191762	**Elevation:**	102.44
DP2BR:		**Elevrc:**	
Spatial Status:		**Zone:**	17
Code OB:		**East83:**	630327
Code OB Desc:		**Org CS:**	UTM83
Open Hole:		**North83:**	4835610
Cluster Kind:		**UTMRC:**	4
Date Completed:	20-JUN-16	**UTMRC Desc:**	margin of error : 30 m - 100 m
Remarks:		**Location Method:**	wwr
Elevrc Desc:			
Location Source Date:			
Improvement Location Source:			
Improvement Location Method:			
Source Revision Comment:			
Supplier Comment:			

267	1 of 1	SSE/96.6	88.8 / -3.01	Williams [H H] 151 Victoria St Toronto ON	TANK

Permit Date:	8/12/1919
Permit Type:	BP 36806
User Type:	
Installation Type:	Fuel tank
Installation Size:	
Installation Config.:	1 x Fuel tank
No. Tanks Installed:	1
Units of Measure:	
Value/Tank ($):	40
Capacity(gal):	
Reference:	CTA Building permits
Location Desc:	

268	1 of 1	SE/97.4	89.8 / -2.01	TORONTO HYDRO VICTORIA ST. SOUTH OF DUNDAS SQUARE C/O 14 CARLTON ST. TORONTO ON M5B 1K5	GEN

Generator No.:	RRPCB0150	**PO Box No.:**	
Status:		**Country:**	
Approval Years:	86	**Choice of Contact:**	
Contam. Facility:		**Co Admin:**	
MHSW Facility:		**Phone No. Admin:**	
SIC Code:	030		
SIC Description:			

269	1 of 1	SSW/97.9	91.4 / -0.44	220 & 250 Yonge Street, 1, 55 & 65 Dundas Street West and 2 & 20 Queen Street West Toronto ON M5B2H1	EHS

Map Key	Number of Records	Direction/ Distance (m)	Elev/Diff (m)	Site	DB

Order ID:	424180	**Date Received:**	02-SEP-15
Order No:	20150902051	**Lot/Building Size:**	
Customer ID:	70327	**Municipality:**	
Company ID:	32046	**Client Prov/State:**	ON
Status:	C	**Search Radius (km):**	.25
Report Code:	3CAN	**Large Radius:**	.3
Report Type:	Standard Report	**X:**	-79.382023
Report Date:	09-SEP-15	**Y:**	43.655572
Report Requested by:	RiskCheck Environmental Ltd.		
Nearest Intersection:			
Previous Site Name:			
Additional Info Ordered:			

270	1 of 1	NNW/98.1	101.6 / 9.70	25 Grenville Street & 22 College Street Toronto ON	EHS

Order ID:	482753	**Date Received:**	20-OCT-16
Order No:	20161020020	**Lot/Building Size:**	
Customer ID:	53147	**Municipality:**	
Company ID:	77	**Client Prov/State:**	ON
Status:	C	**Search Radius (km):**	.25
Report Code:	3CAN	**Large Radius:**	.3
Report Type:	Standard Report	**X:**	-79.384318
Report Date:	25-OCT-16	**Y:**	43.661654
Report Requested by:	Pinchin Ltd.		
Nearest Intersection:			
Previous Site Name:			
Additional Info Ordered:			

271	1 of 1	SW/99.0	90.8 / -1.08	595 Bay St Toronto ON M5G2M8	EHS

Order ID:	387592	**Date Received:**	31-MAR-15
Order No:	20150331045	**Lot/Building Size:**	
Customer ID:	9331	**Municipality:**	Toronto
Company ID:	232	**Client Prov/State:**	ON
Status:	C	**Search Radius (km):**	.25
Report Code:	3CAN	**Large Radius:**	.5
Report Type:	Standard Report	**X:**	-79.382357
Report Date:	08-APR-15	**Y:**	43.656392
Report Requested by:	Briggs Canada Ltd.		
Nearest Intersection:			
Previous Site Name:			
Additional Info Ordered:			

272	1 of 1	SE/99.0	89.8 / -2.01	Starkman [M] 205 Victoria St Toronto ON M5B 1T8	TANK

Permit Date:	2/4/1936
Permit Type:	BP A58451
User Type:	Gasoline service station
Installation Type:	gasoline tanks
Installation Size:	
Installation Config.:	gasoline tanks
No. Tanks Installed:	3
Units of Measure:	
Value/Tank ($):	2000
Capacity(gal):	
Reference:	CTA Building Permits

Map Key	Number of Records	Direction/ Distance (m)	Elev/Diff (m)	Site	DB

Location Desc: Victoria NE cor Shuter St

---

273 **1 of 15** **S/99.3** **87.8 / -4.01**

CANADIAN BANK NOTE CO. LTD. 07-545
20 QUEEN ST. WEST, SUITE 700 PO BOX 49
TORONTO ON M5H 3R3

GEN

Generator No.: ON0045201
Status:
Approval Years: 94,95,96
Contam. Facility:
MHSW Facility:
SIC Code: 2821
SIC Description: PLATEMAKING, ETC.

PO Box No.:
Country:
Choice of Contact:
Co Admin:
Phone No. Admin:

--Details--
Waste Code: 264
Waste Description: PHOTOPROCESSING WASTES

---

273 **2 of 15** **S/99.3** **87.8 / -4.01**

CANADIAN BANK NOTE COMPANY LIMITED
20 QUEEN STREET WEST, SUITE 700
TORONTO ON M5H 3R3

GEN

Generator No.: ON0045201
Status:
Approval Years: 98,99,00,01
Contam. Facility:
MHSW Facility:
SIC Code: 2821
SIC Description: PLATEMAKING, ETC.

PO Box No.:
Country:
Choice of Contact:
Co Admin:
Phone No. Admin:

--Details--
Waste Code: 264
Waste Description: PHOTOPROCESSING WASTES

---

273 **3 of 15** **S/99.3** **87.8 / -4.01**

PRICE WATERHOUSE LTD.
20 QUEEN STREET WEST
TORONTO ON M5H 3V7

GEN

Generator No.: ON1508904
Status:
Approval Years: 94
Contam. Facility:
MHSW Facility:
SIC Code: 7731
SIC Description: CHAR./CERT. ACC. OF.

PO Box No.:
Country:
Choice of Contact:
Co Admin:
Phone No. Admin:

--Details--
Waste Code: 264
Waste Description: PHOTOPROCESSING WASTES

---

273 **4 of 15** **S/99.3** **87.8 / -4.01**

PRICE WATERHOUSE (OUT OF BUSINESS)
20 QUEEN STREET WEST
TORONTO ON M5H 3V7

GEN

Generator No.: ON1508904
Status:

PO Box No.:
Country:

Map Key	Number of Records	Direction/ Distance (m)	Elev/Diff (m)	Site	DB

Approval Years: 93,95,96,97,98
Contam. Facility:
MHSW Facility:
SIC Code: 7731
SIC Description: CHAR./CERT. ACC. OF.

Choice of Contact:
Co Admin:
Phone No. Admin:

--Details--
Waste Code: 264
Waste Description: PHOTOPROCESSING WASTES

---

273 | **5 of 15** | **S/99.3** | **87.8 / -4.01** | **CANADIAN BANK NOTE CO. LTD.**
20 QUEEN ST. WEST, SUITE 700
TORONTO ON M5H 3R3 | **GEN**

Generator No.: ON0045201
Status:
Approval Years: 92,93,97
Contam. Facility:
MHSW Facility:
SIC Code: 2821
SIC Description: PLATEMAKING, ETC.

PO Box No.:
Country:
Choice of Contact:
Co Admin:
Phone No. Admin:

--Details--
Waste Code: 264
Waste Description: PHOTOPROCESSING WASTES

---

273 | **6 of 15** | **S/99.3** | **87.8 / -4.01** | **Jarislowsky Fraser Limited**
20 Queen Street W. Suite 3100
Toronto ON | **GEN**

Generator No.: ON5952707
Status:
Approval Years: 2009
Contam. Facility:
MHSW Facility:
SIC Code: 523930
SIC Description: Investment Advice

PO Box No.:
Country:
Choice of Contact:
Co Admin:
Phone No. Admin:

--Details--
Waste Code: 112
Waste Description: ACID WASTE - HEAVY METALS

---

273 | **7 of 15** | **S/99.3** | **87.8 / -4.01** | **CADILLAC FAIRVIEW CORPORATION LTD.**
20 QUEEN ST W SUITE 400
TORONTO ON M5H 3R3 | **NPCB**

Company Code: O0144
Industry: OTHER
Site Status: CORPORATE ADDRESS
Transaction Date: 2/10/1996
Inspection Date:

---

273 | **8 of 15** | **S/99.3** | **87.8 / -4.01** | **THE CADILLAC FAIRVIEW CORPORATION LIMITED**
5TH FLOOR 20 QUEEN SI. W
TORONTO ON M5H 3R4 | **NPCB**

Map Key	Number of Records	Direction/ Distance (m)	Elev/Diff (m)	Site	DB

Company Code: U0198
Industry: CONFIDENTIAL - UNDEFINED
Site Status:
Transaction Date:
Inspection Date:

273	9 of 15	S/99.3	87.8 / -4.01	INTERNATIONAL BUSINESS DIRECTO 20 Queen St W Toronto ON M5H 3R3	SCT

Established: 0000
Plant Size (ft²): 0
Employment: 0

--Details--
Description: Database and Directory Publishers
SIC/NAICS Code: 511140

273	10 of 15	S/99.3	87.8 / -4.01	Canadian Bank Note Company 20 Queen St W Box 49 Suite 700 Toronto ON M5H 3R3	SCT

Established: 1960
Plant Size (ft²):
Employment:

--Details--
Description: Other Printing
SIC/NAICS Code: 323119

Description: Support Activities for Printing
SIC/NAICS Code: 323120

273	11 of 15	S/99.3	87.8 / -4.01	DST CANADA 20 Queen St W Suite 2900 Toronto ON M5H 3R3	SCT

Established: 1977
Plant Size (ft²): 0
Employment: 350

--Details--
Description: Software Publishers
SIC/NAICS Code: 511210

273	12 of 15	S/99.3	87.8 / -4.01	Canadian Bank Note Company, Limited 20 Queen St W Box 49 Suite 700 Toronto ON M5H	SCT

Established: 1960
Plant Size (ft²):
Employment: 30

--Details--

Map Key	Number of Records	Direction/ Distance (m)	Elev/Diff (m)	Site	DB

Description: Other Printing
SIC/NAICS Code: 323119

Description: Support Activities for Printing
SIC/NAICS Code: 323120

273	13 of 15	S/99.3	87.8 / -4.01	CANADIAN BANK NOTE COMPANY LTD 20 QUEEN ST W SUITE 700 TORONTO ON M5H	SCT

Established: 1960
Plant Size (ft²): 0
Employment: 22

--Details--
Description: COMMERCIAL PRINTING, NOT ELSEWHERE CLASSIFIED
SIC/NAICS Code: 2759

Description: PLATEMAKING AND RELATED SERVICES
SIC/NAICS Code: 2796

273	14 of 15	S/99.3	87.8 / -4.01	Canadian Bank Note Company Limited 20 Queen St W Suite 700 Toronto ON	SCT

Established: 1960
Plant Size (ft²):
Employment: 30

273	15 of 15	S/99.3	87.8 / -4.01	MGM Distribution of Canada 20 Queen St W Suite 3500 Toronto ON	SCT

Established: 1919
Plant Size (ft²):
Employment: 12

--Details--
Description: Motion Picture and Video Distribution
SIC/NAICS Code: 512120

Unplottable Summary

Total: 70 Unplottable sites

DB	Company Name/Site Name	Address	City	Postal
CA	BRAMALEA LIMITED-DWG.#10-90030-1-SIMPSON	PEDESTRIAN TUNNEL-W. SIDE YONG	TORONTO CITY ON	
CA	CITY	W.OF YONGE ST. (LANE)	TORONTO ON	
CA	CITY	W.OF YONGE ST. (LANE)	TORONTO ON	
CA		Pt Lot 3,Con 3, E of Yonge St, Pt Block S, Reg Plan 566. Designated as Pts 1,2,3, 4 and 5 Plan 66R-17673	Toronto ON	
CA		Pt Lot 3, Con 3, East of Yonge St, and Pt Blk S, Reg Plan 566. Designated as Pts 1,2,3, 4 and 5 on Plan 66R-17673	Toronto ON	
CA		Part of Lots 128 & 129, RP 3344, E. of Yonge St.	Toronto ON	
CA		Part of Lots 128 & 129, RP 3344, E. of Yonge St.	Toronto ON	
CA		Part of Lots 128 & 129, RP 3344, E. of Yonge St.	Toronto ON	
CA	MICAH HOMES NON-PROFIT HSG. CORP.	PT.LOT 1,CONC.3,W.OF YONGE ST.	YORK CITY ON	
CA	CITY	E.OF YONGE ST. (LANE)	TORONTO ON	
CA	CITY	WALTON ST.	TORONTO ON	
CA	TORONTO CITY DR. #R-732	SHUTER STREET	TORONTO CITY ON	
CA	TORONTO CITY	SHUTER ST. DR. NO. S-434	TORONTO CITY ON	
CA	TORONTO CITY DR. #R-278	QUEEN STREET WEST	TORONTO CITY ON	
CA	TORONTO CITY DR. #.Q-87	QUEEN STREET WEST	TORONTO CITY ON	
CA	TORONTO CITY QUEEN ST. W. DR. #Q-89	QUEEN ST. W.	TORONTO CITY ON	
CA	TORONTO CITY	LANE N. OF QUEEN ST.W.	TORONTO CITY ON	

CA		Queen Street East	Toronto ON
CA	TORONTO CITY DR. #LA-1150	QUEEN ST. EAST	TORONTO CITY ON
CA	TORONTO CITY DR. #LA-1162	QUEEN ST. EAST	TORONTO CITY ON
CA	TORONTO CITY QUEEN ST. E.	QUEEN ST. E. DR. #SB-438	TORONTO CITY ON
CA	CITY	QUEEN ST. E.	TORONTO ON
CA	TORONTO CITY DWG. #LA-1199/CONT.#59405	LANE 92M N. OF QUEEN STREET E.	TORONTO CITY ON
CA	TORONTO CITY QUEEN ST. E. LA-1142	LANE 32.0 M N. OF QUEEN ST. E	TORONTO CITY ON
CA	TORONTO CITY DR. NO. LA-1178	LANE 34.4. M. S. OF QUEEN ST.	TORONTO CITY ON
CA	ANGELO QUATTROCIOCCHI	S. OF DUNDAS ST. WEST	TORONTO CITY ON
CA	VICTOR ROSA	LANE N. OF DUNDAS ST. W.	TORONTO CITY ON
CA	LAMBTON VILLA C/O MR. TOM FALLUS	DUNDAS STREET WEST	YORK CITY ON
CA	CITY	DUNDAS ST.W.	TORONTO ON
CA	VICTOR ROSA	DUNDAS ST. W.	TORONTO CITY ON
CA	YORK CITY	DUNDAS ST. W.	YORK CITY ON
CA	TORONTO CITY DR.#SC-501	DUNDAS STREET EAST	TORONTO CITY ON
CA	TORONTO CITY DUNDAS ST. EAST	DUNDAS ST. EAST DR.#SA-248	TORONTO CITY ON
CA	TORONTO CITY LA-1166	S. OF DUNDAS STREET	TORONTO CITY ON
CA	TORONTO CITY DUNDAS ST. W. DR. #D-348	DUNDAS STREET	TORONTO CITY ON
CA	Rusholme Park Crescent, District 1 (Toronto)	South of College Street, RP D-1338	Toronto ON
CA	TORONTO CITY DWG. #LA-1181	LANE COLLEGE ST.	TORONTO CITY ON
CA	TORONTO CITY DR. #LA-1159	LANE 28.7 M S. COLLEGE ST.	TORONTO CITY ON
CA	TORONTO CITY	COLLEGE STREET, SC-504	TORONTO CITY ON

CA	TORONTO CITY DR. NO C-467	COLLEGE STREET	TORONTO CITY ON	
CA	TORONTO CITY DR. SC-504	COLLEGE ST.	TORONTO CITY ON	
CA	Toronto Community Housing Corporation	Carlton St	Toronto ON	
CA		40 Gerrard St.	Toronto ON	
CA	BRAMALEA LIMITED WESTPOINTE VILLAGE DEV.	STREET 'A'	YORK CITY ON	
CA	Toronto Transit Commission	Yonge St	Toronto ON	
CA	BRAMALEA LIMITED-DWG.#10-90030-2-SIMPSON	PEDESTRIAN TUNNEL-W. SIDE YONG	TORONTO CITY ON	
ECA	Toronto Transit Commission	Yonge St	Toronto ON	M2N 6L9
ECA	Toronto Transit Commission	Yonge St	Toronto ON	M2N 6L9
ECA	City of Toronto	Dundas St E	Toronto ON	M5V 3C6
ECA	City of Toronto	College St	Toronto ON	M5V 3C6
ECA	City of Toronto	Carlton Street	Toronto ON	M5V 3C6
ECA	Toronto Transit Commission	Yonge St	Toronto ON	M2N 6L9
ECA	City of Toronto	West of Yonge Street	Toronto ON	M2N 5V7
ECA	The Residences of College Park Tower III Inc./The Residences of College Park	Tower IV Inc. Lots 16, 17, 40 & 41, part of Lots 15, 18, 39 & 42, Registered Plan D-42	Toronto ON	M5S 2B1
ECA	1367235 Ontario Limited	South of College Street, RP D-1338	Toronto ON	M3A 3R3
ECA	The Residences of College Park Tower III Inc./The Residences of College Park Tow	Lots 16, 17, 40 & 41, part of Lots 15, 18, 39 & 42, Registered Plan D-42	Toronto ON	
ECA	Express Gold Refining Ltd.		City of Toronto ON	
GEN	CPPIB US RE-4, INC.	One Queen Street East	Toronto ON	M5C-2W5
GEN	CADILLAC FAIRVIEW CORPORATION	suite 102	Toronto ON	M2P 2B5
GEN	VICTONE CLEANERS	Yonge Street	Toronto ON	
GEN	TORONTO HYDRO 38-544	QUEEN ST. E. ADJ. 468, VAULT 4176 C/O 14 CARLTON ST.	TORONTO ON	M5B 1K5

GEN	TORONTO HYDRO	QUEEN ST. E. ADJ. 468, VAULT 4176 C/O 14 CARLTON ST.	TORONTO ON	M5B 1K5
GEN	NORTH YORK PRINTING & GRAPHICS INC.	YONGE STREET	TORONTO ON	
GEN	UNIVERSITY OF TORONTO	CENTRAL WASTE FACILITY(TRANSFER STATION N14 COLLEGE STREET (REAR)	TORONTO ON	M5S 1A1
NPCB	THE CADILLAC FAIRVIEW CORPORATION LIMITED	P.O. BOX 2, SUITE 3800	TORONTO ON	M5K 1A1
SCT	Solitaire Jewellery & Sons		Toronto ON	M5B 1M4
SPL	CANADA POST	MOTOR VEHICLE (OPERATING FLUID)	TORONTO CITY ON	
SPL	UNKNOWN	LAKE ONTARIO AT YONGE ST. SLIP	TORONTO CITY ON	
SPL	Ontario Redimix Ltd.	just north of Queen Street	Toronto ON	
SPL	G Zavitz Ltd.<UNOFFICIAL>	@ Dundas St	Toronto ON	

Unplottable Report

Site: ***BRAMALEA LIMITED-DWG.#10-90030-1-SIMPSON PEDESTRIAN TUNNEL-W. SIDE YONG TORONTO CITY ON***

Database: ***CA***

Certificate #:	3-1535-90-
Application Year:	90
Issue Date:	8/29/1990
Approval Type:	Municipal sewage
Status:	Approved
Application Type:	
Client Name::	
Client Address::	
Client City::	
Client Postal Code::	
Project Description::	
Contaminants::	
Emission Control::	

Site: ***CITY W.OF YONGE ST. (LANE) TORONTO ON***

Database: ***CA***

Certificate #:	3-0607-85-006
Application Year:	85
Issue Date:	7/29/85
Approval Type:	Municipal sewage
Status:	Approved
Application Type:	
Client Name::	
Client Address::	
Client City::	
Client Postal Code::	
Project Description::	
Contaminants::	
Emission Control::	

Site: ***CITY W.OF YONGE ST. (LANE) TORONTO ON***

Database: ***CA***

Certificate #:	3-0605-85-006
Application Year:	85
Issue Date:	8/2/85
Approval Type:	Municipal sewage
Status:	Approved
Application Type:	
Client Name::	
Client Address::	
Client City::	
Client Postal Code::	
Project Description::	
Contaminants::	
Emission Control::	

Site: ***Pt Lot 3,Con 3, E of Yonge St, Pt Block S, Reg Plan 566. Designated as Pts 1,2,3, 4 and 5 Plan 66R-17673 Toronto ON***

Database: ***CA***

Certificate #:	8764-4RBTNN
Application Year:	01
Issue Date:	1/8/01
Approval Type:	Municipal & Private sewage
Status:	Revoked and/or Replaced
Application Type:	New Certificate of Approval
Client Name::	English Lane Homes Inc.
Client Address::	333 Sheppard Avenue East, Suite 300
Client City::	Willowdale
Client Postal Code::	M2N 3B3
Project Description::	Construction of a storm sewer on City Land and an easement in Moccasin Trail Park.
Contaminants::	
Emission Control::	

Site: ***Database:***
CA

Pt Lot 3, Con 3, East of Yonge St, and Pt Blk S, Reg Plan 566. Designated as Pts 1,2,3, 4 and 5 on Plan 66R-17673 Toronto ON

Certificate #:	6757-4SPQEJ
Application Year:	01
Issue Date:	1/8/01
Approval Type:	Municipal & Private sewage
Status:	Approved
Application Type:	Amended CofA
Client Name::	English Lane Homes Inc. & Don-Green Belt Developments Inc.
Client Address::	333 Sheppard Avenue East, Suite 300
Client City::	Willowdale
Client Postal Code::	M2N 3B3
Project Description::	Change in ownership to include Don-Green Belt Developments Inc.
Contaminants::	
Emission Control::	

Site: ***Database:***
CA

Part of Lots 128 & 129, RP 3344, E. of Yonge St. Toronto ON

Certificate #:	5445-4KPLH9
Application Year:	00
Issue Date:	6/5/00
Approval Type:	Municipal & Private water
Status:	Approved
Application Type:	New Certificate of Approval
Client Name::	Heritage-Willow Estates Limited
Client Address::	55 Doncaster Avenue, Suite #104
Client City::	Thornhill
Client Postal Code::	L3T 1L7
Project Description::	Construction of a Watermain on Doverwood Court
Contaminants::	
Emission Control::	

Site: ***Database:***
CA

Part of Lots 128 & 129, RP 3344, E. of Yonge St. Toronto ON

Certificate #:	3666-4KZPAZ
Application Year:	00
Issue Date:	6/7/00
Approval Type:	Municipal & Private sewage
Status:	Approved
Application Type:	New Certificate of Approval
Client Name::	Heritage-Willow Estates Limited
Client Address::	55 Doncaster Avenue, Suite #104
Client City::	Thornhill
Client Postal Code::	L3T 1L7
Project Description::	This application is for the construction of a storm water management facility to serve a proposed residential development in the City of Toronto, North District.

Contaminants::
Emission Control::

Site: ***Database:***
Part of Lots 128 & 129, RP 3344, E. of Yonge St. Toronto ON ***CA***

Certificate #:	7324-4KNNSR
Application Year:	00
Issue Date:	6/5/00
Approval Type:	Municipal & Private sewage
Status:	Approved
Application Type:	New Certificate of Approval
Client Name::	Heritage-Willow Estates Limited
Client Address::	55 Doncaster Avenue, Suite #104
Client City::	Thornhill
Client Postal Code::	L3T 1L7
Project Description::	Construction of a storm and sanitary sewer on Doverwood Court
Contaminants::	
Emission Control::	

Site: ***MICAH HOMES NON-PROFIT HSG. CORP.*** ***Database:***
PT.LOT 1,CONC.3,W.OF YONGE ST. YORK CITY ON ***CA***

Certificate #:	8-3015-92-
Application Year:	92
Issue Date:	8/6/1992
Approval Type:	Industrial air
Status:	Approved
Application Type:	
Client Name::	
Client Address::	
Client City::	
Client Postal Code::	
Project Description::	INSTALL 150KW KOHLER EMERGENCY GEN-SET
Contaminants::	Nitrogen Oxides, Sulphur Dioxide
Emission Control::	No Controls

Site: ***CITY*** ***Database:***
E.OF YONGE ST. (LANE) TORONTO ON ***CA***

Certificate #:	3-0447-85-006
Application Year:	85
Issue Date:	6/18/85
Approval Type:	Municipal sewage
Status:	Approved
Application Type:	
Client Name::	
Client Address::	
Client City::	
Client Postal Code::	
Project Description::	
Contaminants::	
Emission Control::	

Site: ***CITY*** ***Database:***
WALTON ST. TORONTO ON ***CA***

Certificate #:	3-0724-85-006
Application Year:	85
Issue Date:	7/30/85
Approval Type:	Municipal sewage
Status:	Approved

Application Type:
Client Name::
Client Address::
Client City::
Client Postal Code::
Project Description::
Contaminants::
Emission Control::

Site: ***TORONTO CITY DR. #R-732***
SHUTER STREET TORONTO CITY ON

Database: ***CA***

Certificate #:	7-0881-87-
Application Year:	87
Issue Date:	7/30/1987
Approval Type:	Municipal water
Status:	Approved
Application Type:	
Client Name::	
Client Address::	
Client City::	
Client Postal Code::	
Project Description::	
Contaminants::	
Emission Control::	

Site: ***TORONTO CITY***
SHUTER ST. DR. NO. S-434 TORONTO CITY ON

Database: ***CA***

Certificate #:	3-1453-88-
Application Year:	88
Issue Date:	8/19/1988
Approval Type:	Municipal sewage
Status:	Approved
Application Type:	
Client Name::	
Client Address::	
Client City::	
Client Postal Code::	
Project Description::	
Contaminants::	
Emission Control::	

Site: ***TORONTO CITY DR. #R-278***
QUEEN STREET WEST TORONTO CITY ON

Database: ***CA***

Certificate #:	7-0147-87-
Application Year:	87
Issue Date:	3/19/1987
Approval Type:	Municipal water
Status:	Approved
Application Type:	
Client Name::	
Client Address::	
Client City::	
Client Postal Code::	
Project Description::	
Contaminants::	
Emission Control::	

Site: ***TORONTO CITY DR. #.Q-87***
QUEEN STREET WEST TORONTO CITY ON

Database: ***CA***

Certificate #:	3-0183-87-
Application Year:	87
Issue Date:	3/12/1987
Approval Type:	Municipal sewage
Status:	Approved
Application Type:	
Client Name::	
Client Address::	
Client City::	
Client Postal Code::	
Project Description::	
Contaminants::	
Emission Control::	

Site: ***TORONTO CITY QUEEN ST. W. DR. #Q-89***
QUEEN ST. W. TORONTO CITY ON

Database: ***CA***

Certificate #:	3-0447-88-
Application Year:	88
Issue Date:	5/5/1988
Approval Type:	Municipal sewage
Status:	Approved
Application Type:	
Client Name::	
Client Address::	
Client City::	
Client Postal Code::	
Project Description::	
Contaminants::	
Emission Control::	

Site: ***TORONTO CITY***
LANE N. OF QUEEN ST.W. TORONTO CITY ON

Database: ***CA***

Certificate #:	3-1443-85-006
Application Year:	85
Issue Date:	12/19/85
Approval Type:	Municipal sewage
Status:	Approved
Application Type:	
Client Name::	
Client Address::	
Client City::	
Client Postal Code::	
Project Description::	
Contaminants::	
Emission Control::	

Site:
Queen Street East Toronto ON

Database: ***CA***

Certificate #:	8832-53JQEJ
Application Year:	01
Issue Date:	10/17/01
Approval Type:	Municipal & Private sewage
Status:	Approved
Application Type:	New Certificate of Approval
Client Name::	Joy Realty Limited
Client Address::	48 St. Clair Avenue West, Suite 1100
Client City::	Toronto
Client Postal Code::	M4V 2Z2
Project Description::	This application is for the construction of a storm sewer on Queen Street East and easement in the City of Toronto.
Contaminants::	

Emission Control::

Site: ***TORONTO CITY DR. #LA-1150***
QUEEN ST. EAST TORONTO CITY ON

Database: ***CA***

Certificate #: 3-1696-86-
Application Year: 86
Issue Date: 11/20/1986
Approval Type: Municipal sewage
Status: Approved
Application Type:
Client Name::
Client Address::
Client City::
Client Postal Code::
Project Description::
Contaminants::
Emission Control::

Site: ***TORONTO CITY DR. #LA-1162***
QUEEN ST. EAST TORONTO CITY ON

Database: ***CA***

Certificate #: 3-0496-87-
Application Year: 87
Issue Date: 5/15/1987
Approval Type: Municipal sewage
Status: Approved
Application Type:
Client Name::
Client Address::
Client City::
Client Postal Code::
Project Description::
Contaminants::
Emission Control::

Site: ***TORONTO CITY QUEEN ST. E.***
QUEEN ST. E. DR. #SB-438 TORONTO CITY ON

Database: ***CA***

Certificate #: 3-0668-86-
Application Year: 86
Issue Date: 6/6/1986
Approval Type: Municipal sewage
Status: Approved
Application Type:
Client Name::
Client Address::
Client City::
Client Postal Code::
Project Description::
Contaminants::
Emission Control::

Site: ***CITY***
QUEEN ST. E. TORONTO ON

Database: ***CA***

Certificate #: 3-0129-85-006
Application Year: 85
Issue Date: 4/10/85
Approval Type: Municipal sewage
Status: Approved
Application Type:

Client Name::
Client Address::
Client City::
Client Postal Code::
Project Description::
Contaminants::
Emission Control::

Site: ***TORONTO CITY DWG. #LA-1199/CONT.#59405***
LANE 92M N. OF QUEEN STREET E. TORONTO CITY ON

Database: ***CA***

Certificate #:	3-0172-90-
Application Year:	90
Issue Date:	4/9/1990
Approval Type:	Municipal sewage
Status:	Approved
Application Type:	
Client Name::	
Client Address::	
Client City::	
Client Postal Code::	
Project Description::	
Contaminants::	
Emission Control::	

Site: ***TORONTO CITY QUEEN ST. E. LA-1142***
LANE 32.0 M N. OF QUEEN ST. E TORONTO CITY ON

Database: ***CA***

Certificate #:	3-0571-86-
Application Year:	86
Issue Date:	5/26/1986
Approval Type:	Municipal sewage
Status:	Approved
Application Type:	
Client Name::	
Client Address::	
Client City::	
Client Postal Code::	
Project Description::	
Contaminants::	
Emission Control::	

Site: ***TORONTO CITY DR. NO. LA-1178***
LANE 34.4. M. S. OF QUEEN ST. TORONTO CITY ON

Database: ***CA***

Certificate #:	3-2409-88-
Application Year:	88
Issue Date:	1/26/1989
Approval Type:	Municipal sewage
Status:	Approved in 1989
Application Type:	
Client Name::	
Client Address::	
Client City::	
Client Postal Code::	
Project Description::	
Contaminants::	
Emission Control::	

Site: ***ANGELO QUATTROCIOCCHI***
S. OF DUNDAS ST. WEST TORONTO CITY ON

Database: ***CA***

Certificate #:	3-0064-88-
Application Year:	88
Issue Date:	2/9/1988
Approval Type:	Municipal sewage
Status:	Approved
Application Type:	
Client Name::	
Client Address::	
Client City::	
Client Postal Code::	
Project Description::	
Contaminants::	
Emission Control::	

Site: ***VICTOR ROSA***
LANE N. OF DUNDAS ST. W. TORONTO CITY ON

Database: ***CA***

Certificate #:	3-0736-89-
Application Year:	89
Issue Date:	5/12/1989
Approval Type:	Municipal sewage
Status:	Approved
Application Type:	
Client Name::	
Client Address::	
Client City::	
Client Postal Code::	
Project Description::	
Contaminants::	
Emission Control::	

Site: ***LAMBTON VILLA C/O MR. TOM FALLUS***
DUNDAS STREET WEST YORK CITY ON

Database: ***CA***

Certificate #:	7-1060-89-
Application Year:	89
Issue Date:	8/4/1989
Approval Type:	Municipal water
Status:	Approved
Application Type:	
Client Name::	
Client Address::	
Client City::	
Client Postal Code::	
Project Description::	
Contaminants::	
Emission Control::	

Site: ***CITY***
DUNDAS ST.W. TORONTO ON

Database: ***CA***

Certificate #:	3-0003-85-006
Application Year:	85
Issue Date:	2/18/85
Approval Type:	Municipal sewage
Status:	Approved
Application Type:	
Client Name::	
Client Address::	
Client City::	
Client Postal Code::	
Project Description::	
Contaminants::	
Emission Control::	

Site: ***VICTOR ROSA***
DUNDAS ST. W. TORONTO CITY ON

Database: ***CA***

Certificate #:	7-0641-89-
Application Year:	89
Issue Date:	5/12/1989
Approval Type:	Municipal water
Status:	Approved
Application Type:	
Client Name::	
Client Address::	
Client City::	
Client Postal Code::	
Project Description::	
Contaminants::	
Emission Control::	

Site: ***YORK CITY***
DUNDAS ST. W. YORK CITY ON

Database: ***CA***

Certificate #:	7-0777-87-
Application Year:	87
Issue Date:	7/9/1987
Approval Type:	Municipal water
Status:	Approved
Application Type:	
Client Name::	
Client Address::	
Client City::	
Client Postal Code::	
Project Description::	
Contaminants::	
Emission Control::	

Site: ***TORONTO CITY DR.#SC-501***
DUNDAS STREET EAST TORONTO CITY ON

Database: ***CA***

Certificate #:	3-1485-86-
Application Year:	86
Issue Date:	10/10/1986
Approval Type:	Municipal sewage
Status:	Approved
Application Type:	
Client Name::	
Client Address::	
Client City::	
Client Postal Code::	
Project Description::	
Contaminants::	
Emission Control::	

Site: ***TORONTO CITY DUNDAS ST. EAST***
DUNDAS ST. EAST DR.#SA-248 TORONTO CITY ON

Database: ***CA***

Certificate #:	3-0310-86-
Application Year:	86
Issue Date:	5/16/1986
Approval Type:	Municipal sewage
Status:	Approved
Application Type:	
Client Name::	

Client Address::
Client City::
Client Postal Code::
Project Description::
Contaminants::
Emission Control::

Site: ***TORONTO CITY LA-1166***
S. OF DUNDAS STREET TORONTO CITY ON

Database: ***CA***

Certificate #: 3-0797-87-
Application Year: 87
Issue Date: 6/15/1987
Approval Type: Municipal sewage
Status: Approved
Application Type:
Client Name::
Client Address::
Client City::
Client Postal Code::
Project Description::
Contaminants::
Emission Control::

Site: ***TORONTO CITY DUNDAS ST. W. DR. #D-348***
DUNDAS STREET TORONTO CITY ON

Database: ***CA***

Certificate #: 3-0445-88-
Application Year: 88
Issue Date: 5/10/1988
Approval Type: Municipal sewage
Status: Approved
Application Type:
Client Name::
Client Address::
Client City::
Client Postal Code::
Project Description::
Contaminants::
Emission Control::

Site: ***Rusholme Park Crescent, District 1 (Toronto)***
South of College Street, RP D-1338 Toronto ON

Database: ***CA***

Certificate #: 1623-5AJNBG
Application Year: 02
Issue Date: 5/27/02
Approval Type: Municipal & Private sewage
Status: Approved
Application Type: New Certificate of Approval
Client Name:: 1367235 Ontario Limited
Client Address:: 1315 Lawrence Street, Suite #307
Client City:: Toronto
Client Postal Code:: M3A 3R3
Project Description:: This application is for approval to install sanitary sewer on Rusholme Park Crescent.
Contaminants::
Emission Control::

Site: ***TORONTO CITY DWG. #LA-1181***
LANE COLLEGE ST. TORONTO CITY ON

Database: ***CA***

Certificate #: 3-0149-89-

Application Year:	89
Issue Date:	2/21/1989
Approval Type:	Municipal sewage
Status:	Approved
Application Type:	
Client Name::	
Client Address::	
Client City::	
Client Postal Code::	
Project Description::	
Contaminants::	
Emission Control::	

Site: ***TORONTO CITY DR. #LA-1159***
LANE 28.7 M S. COLLEGE ST. TORONTO CITY ON

Database: ***CA***

Certificate #:	3-0180-87-
Application Year:	87
Issue Date:	3/19/1987
Approval Type:	Municipal sewage
Status:	Approved
Application Type:	
Client Name::	
Client Address::	
Client City::	
Client Postal Code::	
Project Description::	
Contaminants::	
Emission Control::	

Site: ***TORONTO CITY***
COLLEGE STREET, SC-504 TORONTO CITY ON

Database: ***CA***

Certificate #:	3-0080-88-
Application Year:	88
Issue Date:	3/11/1988
Approval Type:	Municipal sewage
Status:	Cancelled
Application Type:	
Client Name::	
Client Address::	
Client City::	
Client Postal Code::	
Project Description::	
Contaminants::	
Emission Control::	

Site: ***TORONTO CITY DR. NO C-467***
COLLEGE STREET TORONTO CITY ON

Database: ***CA***

Certificate #:	3-1537-86-
Application Year:	86
Issue Date:	11/19/1986
Approval Type:	Municipal sewage
Status:	Approved
Application Type:	
Client Name::	
Client Address::	
Client City::	
Client Postal Code::	
Project Description::	
Contaminants::	
Emission Control::	

Site: ***TORONTO CITY DR. SC-504***
COLLEGE ST. TORONTO CITY ON

Database: ***CA***

Certificate #:	3-1917-87-
Application Year:	87
Issue Date:	3/1/1988
Approval Type:	Municipal sewage
Status:	Approved in 1988
Application Type:	
Client Name::	
Client Address::	
Client City::	
Client Postal Code::	
Project Description::	
Contaminants::	
Emission Control::	

Site: ***Toronto Community Housing Corporation***
Carlton St Toronto ON

Database: ***CA***

Certificate #:	4577-7B3MWP
Application Year:	2008
Issue Date:	1/22/2008
Approval Type:	Municipal and Private Sewage Works
Status:	Revoked and/or Replaced
Application Type:	
Client Name::	
Client Address::	
Client City::	
Client Postal Code::	
Project Description::	
Contaminants::	
Emission Control::	

Site:
40 Gerrard St. Toronto ON

Database: ***CA***

Certificate #:	
Application Year:	00
Issue Date:	9/5/00
Approval Type:	Industrial air
Status:	Cancelled
Application Type:	New Certificate of Approval
Client Name::	475920 Ontario Limited
Client Address::	360 Bloor Street West, Suite 201
Client City::	Toronto
Client Postal Code::	M5S 1X1
Project Description::	One exhaust vent discharging to the atmosphere to remove the exhaust gases i.e. particulate matter, SOx, NOx, CO and CO2 from a diesel, standby generator. The standby generator is used occasionally (30 minutes per week)
Contaminants::	
Emission Control::	

Site: ***BRAMALEA LIMITED WESTPOINTE VILLAGE DEV.***
STREET 'A' YORK CITY ON

Database: ***CA***

Certificate #:	3-1343-89-
Application Year:	89
Issue Date:	4/27/1990
Approval Type:	Municipal sewage
Status:	Approved
Application Type:	
Client Name::	

Client Address::
Client City::
Client Postal Code::
Project Description::
Contaminants::
Emission Control::

Site: ***Toronto Transit Commission***
Yonge St Toronto ON

Database: ***CA***

Certificate #: 9045-7BTQNX
Application Year: 2008
Issue Date: 2/22/2008
Approval Type: Municipal and Private Sewage Works
Status: Approved
Application Type:
Client Name::
Client Address::
Client City::
Client Postal Code::
Project Description::
Contaminants::
Emission Control::

Site: ***BRAMALEA LIMITED-DWG.#10-90030-2-SIMPSON***
PEDESTRIAN TUNNEL-W. SIDE YONG TORONTO CITY ON

Database: ***CA***

Certificate #: 7-1243-90-
Application Year: 90
Issue Date: 7/2/1992
Approval Type: Municipal water
Status: Underwent 1st revision in 1992
Application Type:
Client Name::
Client Address::
Client City::
Client Postal Code::
Project Description::
Contaminants::
Emission Control::

Site: ***Toronto Transit Commission***
Yonge St Toronto ON M2N 6L9

Database: ***ECA***

Approval No: 0962-7BUPC4
Approval Date: 2008-02-22
Status: Revoked and/or Replaced
Record Type: ECA
Link Source: IDS
Approval Type: ECA-Municipal Drinking Water Systems
Project Type: Municipal Drinking Water Systems
Address: Yonge St
Full Address:
Full PDF Link:

SWP Area Name:
MOE District:
City:
Longitude:
Latitude:

Site: ***Toronto Transit Commission***
Yonge St Toronto ON M2N 6L9

Database: ***ECA***

Approval No: 8583-7CUNJ9
Approval Date: 2008-03-18
Status: Approved
Record Type: ECA

SWP Area Name:
MOE District:
City:
Longitude:

Link Source:	IDS	***Latitude:***	
Approval Type:	ECA-Municipal Drinking Water Systems		
Project Type:	Municipal Drinking Water Systems		
Address:	Yonge St		
Full Address:			
Full PDF Link:			

Site: ***City of Toronto***
Dundas St E Toronto ON M5V 3C6

Database: ***ECA***

Approval No:	1961-6ZEL6C	***SWP Area Name:***	
Approval Date:	2007-03-25	***MOE District:***	
Status:	Approved	***City:***	
Record Type:	ECA	***Longitude:***	
Link Source:	IDS	***Latitude:***	
Approval Type:	ECA-Municipal Drinking Water Systems		
Project Type:	Municipal Drinking Water Systems		
Address:	Dundas St E		
Full Address:			
Full PDF Link:			

Site: ***City of Toronto***
College St Toronto ON M5V 3C6

Database: ***ECA***

Approval No:	7609-5YAHGK	***SWP Area Name:***	
Approval Date:	2004-04-23	***MOE District:***	
Status:	Approved	***City:***	
Record Type:	ECA	***Longitude:***	
Link Source:	IDS	***Latitude:***	
Approval Type:	ECA-Municipal Drinking Water Systems		
Project Type:	Municipal Drinking Water Systems		
Address:	College St		
Full Address:			
Full PDF Link:			

Site: ***City of Toronto***
Carlton Street Toronto ON M5V 3C6

Database: ***ECA***

Approval No:	2682-5WSSRQ	***SWP Area Name:***	
Approval Date:	2004-03-12	***MOE District:***	
Status:	Approved	***City:***	
Record Type:	ECA	***Longitude:***	
Link Source:	IDS	***Latitude:***	
Approval Type:	ECA-Municipal Drinking Water Systems		
Project Type:	Municipal Drinking Water Systems		
Address:	Carlton Street		
Full Address:			
Full PDF Link:			

Site: ***Toronto Transit Commission***
Yonge St Toronto ON M2N 6L9

Database: ***ECA***

Approval No:	9045-7BTQNX	***SWP Area Name:***	
Approval Date:	2008-02-22	***MOE District:***	
Status:	Approved	***City:***	Toronto
Record Type:	ECA	***Longitude:***	
Link Source:	IDS	***Latitude:***	
Approval Type:	ECA-MUNICIPAL AND PRIVATE SEWAGE WORKS		
Project Type:	MUNICIPAL AND PRIVATE SEWAGE WORKS		
Address:	Yonge St		
Full Address:			
Full PDF Link:	https://www.accessenvironment.ene.gov.on.ca/instruments/0751-7BSUJ6-14.pdf		

Site: ***City of Toronto***
West of Yonge Street Toronto ON M2N 5V7

Database: ***ECA***

Approval No:	1776-759NTQ	***SWP Area Name:***	
Approval Date:	2007-07-24	***MOE District:***	
Status:	Approved	***City:***	Toronto
Record Type:	ECA	***Longitude:***	
Link Source:	IDS	***Latitude:***	
Approval Type:	ECA-MUNICIPAL AND PRIVATE SEWAGE WORKS		
Project Type:	MUNICIPAL AND PRIVATE SEWAGE WORKS		
Address:	West of Yonge Street		
Full Address:			
Full PDF Link:	https://www.accessenvironment.ene.gov.on.ca/instruments/8901-758QNY-14.pdf		

Site: ***The Residences of College Park Tower III Inc./The Residences of College Park Tower IV Inc. Lots 16, 17, 40 & 41, part of Lots 15, 18, 39 & 42, Registered Plan D-42 Toronto ON M5S 2B1***

Database: ***ECA***

Approval No:	1331-8WYM3X	***SWP Area Name:***	
Approval Date:	2012-08-10	***MOE District:***	
Status:	Approved	***City:***	Toronto
Record Type:	ECA	***Longitude:***	
Link Source:	IDS	***Latitude:***	
Approval Type:	ECA-AIR		
Project Type:	AIR		
Address:	Lots 16, 17, 40 & 41, part of Lots 15, 18, 39 & 42, Registered Plan D-42		
Full Address:			
Full PDF Link:	https://www.accessenvironment.ene.gov.on.ca/instruments/5156-8SVPXS-14.pdf		

Site: ***1367235 Ontario Limited***
South of College Street, RP D-1338 Toronto ON M3A 3R3

Database: ***ECA***

Approval No:	1623-5AJNBG	***SWP Area Name:***	
Approval Date:	2002-05-27	***MOE District:***	
Status:	Approved	***City:***	Toronto
Record Type:	ECA	***Longitude:***	
Link Source:	IDS	***Latitude:***	
Approval Type:	ECA-MUNICIPAL AND PRIVATE SEWAGE WORKS		
Project Type:	MUNICIPAL AND PRIVATE SEWAGE WORKS		
Address:	South of College Street, RP D-1338		
Full Address:			
Full PDF Link:	https://www.accessenvironment.ene.gov.on.ca/instruments/6469-5A7QEV-14.pdf		

Site: ***The Residences of College Park Tower III Inc./The Residences of College Park Tow Lots 16, 17, 40 & 41, part of Lots 15, 18, 39 & 42, Registered Plan D-42 Toronto ON***

Database: ***ECA***

Approval No:	1331-8WYM3X	***SWP Area Name:***	
Approval Date:	8/10/2012	***MOE District:***	
Status:	Approved	***City:***	Toronto
Record Type:		***Longitude:***	
Link Source:		***Latitude:***	
Approval Type:			
Project Type:	Air/Noise		
Address:			
Full Address:			
Full PDF Link:			

Site: ***Express Gold Refining Ltd.***
City of Toronto ON

Database: ***ECA***

Approval No:	2030-9Q3RSC	***SWP Area Name:***	

Approval Date:	2016-08-08	***MOE District:***	
Status:	Appro	***City:***	City of Toronto
Record Type:		***Longitude:***	
Link Source:		***Latitude:***	
Approval Type:			
Project Type:	Air		
Address:			
Full Address:	City of Toronto, Ontario		
Full PDF Link:	https://www.accessenvironment.ene.gov.on.ca/instruments/7828-AB8LQ5-14.pdf		

Site: ***CPPIB US RE-4, INC.***
One Queen Street East Toronto ON M5C-2W5

Database: ***GEN***

Generator No.:	ON9715620	***PO Box No.:***	72
Status:	Registered	***Country:***	Canada
Approval Years:	As of Dec 2017	***Choice of Contact:***	
Contam. Facility:		***Co Admin:***	
MHSW Facility:		***Phone No. Admin:***	
SIC Code:			
SIC Description:			

--Details--

Waste Code:	146 T
Waste Description:	Other specified inorganic sludges, slurries or solids
Waste Code:	112 C
Waste Description:	Acid solutions - containing heavy metals
Waste Code:	252 L
Waste Description:	Waste crankcase oils and lubricants
Waste Code:	145 I
Waste Description:	Wastes from the use of pigments, coatings and paints
Waste Code:	122 C
Waste Description:	Alkaline slutions - containing other metals and non-metals (not cyanide)

Site: ***CADILLAC FAIRVIEW CORPORATION***
suite 102 Toronto ON M2P 2B5

Database: ***GEN***

Generator No.:	ON0733512	***PO Box No.:***	
Status:		***Country:***	
Approval Years:	02,03,04	***Choice of Contact:***	
Contam. Facility:		***Co Admin:***	
MHSW Facility:		***Phone No. Admin:***	
SIC Code:			
SIC Description:			

Site: ***VICTONE CLEANERS***
Yonge Street Toronto ON

Database: ***GEN***

Generator No.:	ON0611700	***PO Box No.:***	
Status:		***Country:***	
Approval Years:	2010	***Choice of Contact:***	
Contam. Facility:		***Co Admin:***	
MHSW Facility:		***Phone No. Admin:***	
SIC Code:	812310		
SIC Description:	Coin-Operated Laundries and Dry Cleaners		

--Details--

Waste Code:	241
Waste Description:	HALOGENATED SOLVENTS

Site: ***TORONTO HYDRO 38-544***
QUEEN ST. E. ADJ. 468, VAULT 4176 C/O 14 CARLTON ST. TORONTO ON M5B 1K5

Database: ***GEN***

Generator No.:	ON0173243	**PO Box No.:**	
Status:		**Country:**	
Approval Years:	92,93,94,95,96,97	**Choice of Contact:**	
Contam. Facility:		**Co Admin:**	
MHSW Facility:		**Phone No. Admin:**	
SIC Code:	9911		
SIC Description:	IND. MACH. RENTAL		

--Details--
Waste Code: 243
Waste Description: PCB'S

Site: ***TORONTO HYDRO***
QUEEN ST. E. ADJ. 468, VAULT 4176 C/O 14 CARLTON ST. TORONTO ON M5B 1K5

Database: ***GEN***

Generator No.:	ON0173243	**PO Box No.:**	
Status:		**Country:**	
Approval Years:	88,89,90	**Choice of Contact:**	
Contam. Facility:		**Co Admin:**	
MHSW Facility:		**Phone No. Admin:**	
SIC Code:	9911		
SIC Description:	IND. MACH. RENTAL		

Site: ***NORTH YORK PRINTING & GRAPHICS INC.***
YONGE STREET TORONTO ON

Database: ***GEN***

Generator No.:	ON7229188	**PO Box No.:**	
Status:		**Country:**	
Approval Years:	2009	**Choice of Contact:**	
Contam. Facility:		**Co Admin:**	
MHSW Facility:		**Phone No. Admin:**	
SIC Code:	323114		
SIC Description:	Quick Printing		

--Details--
Waste Code: 264
Waste Description: PHOTOPROCESSING WASTES

Site: ***UNIVERSITY OF TORONTO***
CENTRAL WASTE FACILITY(TRANSFER STATION N14 COLLEGE STREET (REAR) TORONTO ON M5S 1A1

Database: ***GEN***

Generator No.:	ON0179411	**PO Box No.:**	
Status:		**Country:**	
Approval Years:	86,87	**Choice of Contact:**	
Contam. Facility:		**Co Admin:**	
MHSW Facility:		**Phone No. Admin:**	
SIC Code:	8531		
SIC Description:	UNIVERSITY EDUCATION		

--Details--
Waste Code: 241
Waste Description: HALOGENATED SOLVENTS

Waste Code: 251
Waste Description: OIL SKIMMINGS & SLUDGES

Waste Code: 261
Waste Description: PHARMACEUTICALS

Waste Code: 263
Waste Description: ORGANIC LABORATORY CHEMICALS

Waste Code: 264
Waste Description: PHOTOPROCESSING WASTES

Waste Code: 269
Waste Description: NON-HALOGENATED PESTICIDES

Waste Code: 148
Waste Description: INORGANIC LABORATORY CHEMICALS

Waste Code: 211
Waste Description: AROMATIC SOLVENTS

Waste Code: 212
Waste Description: ALIPHATIC SOLVENTS

Site: ***THE CADILLAC FAIRVIEW CORPORATION LIMITED***
P.O. BOX 2, SUITE 3800 TORONTO ON M5K 1A1

Database: ***NPCB***

Company Code: O3289
Industry: BANK/FINANCIAL
Site Status: FEDERAL STORAGE REGS. 1,2,3,6
Transaction Date: 2/12/1997
Inspection Date: 1/1/2006

--Details--
Label: OR22867
Serial No.: 293008
PCB Type/Code: ASKAREL/ASKAREL
Location:
Item/State: TRANSFORMER/FULL
No. of Items: 1
Manufacturer:
Status: IN-USE
Contents: 1638 L

Label: OR22866
Serial No.: 293009
PCB Type/Code: ASKAREL/ASKAREL
Location: IN STORAGE
Item/State: TRANSFORMER/FULL
No. of Items: 1
Manufacturer: WESTINGHOUSE
Status: STORED FOR DISPOSAL
Contents: 1638 L

Label: OR22878
Serial No.: 293750
PCB Type/Code: ASKAREL/ASKAREL
Location:
Item/State: TRANSFORMER/FULL
No. of Items: 1
Manufacturer:
Status: IN-USE
Contents: 1547 L

Label: OR22859
Serial No.: 293003
PCB Type/Code: ASKAREL/ASKAREL
Location:
Item/State: TRANSFORMER/FULL

No. of Items: 1
Manufacturer:
Status: IN-USE
Contents: 1638 L

Label: OR22868
Serial No.: 293011
PCB Type/Code: ASKAREL/ASKAREL
Location:
Item/State: TRANSFORMER/FULL
No. of Items: 1
Manufacturer:
Status: IN-USE
Contents: 1638 L

Label: OR22860
Serial No.: 293005
PCB Type/Code: ASKAREL/ASKAREL
Location:
Item/State: TRANSFORMER/FULL
No. of Items: 1
Manufacturer:
Status: IN-USE
Contents: 1638 L

Label: OR22861
Serial No.: 293004
PCB Type/Code: ASKAREL/ASKAREL
Location:
Item/State: TRANSFORMER/FULL
No. of Items: 1
Manufacturer:
Status: IN-USE
Contents: 1638 L

Label: OR22862
Serial No.: 293026
PCB Type/Code: ASKAREL/ASKAREL
Location:
Item/State: TRANSFORMER/FULL
No. of Items: 1
Manufacturer:
Status: IN-USE
Contents: 1638 L

Label: OR22863
Serial No.: 293025
PCB Type/Code: ASKAREL/ASKAREL
Location:
Item/State: TRANSFORMER/FULL
No. of Items: 1
Manufacturer:
Status: IN-USE
Contents: 1638 L

Label: OR22864
Serial No.: 293010
PCB Type/Code: ASKAREL/ASKAREL
Location:
Item/State: TRANSFORMER/FULL
No. of Items: 1
Manufacturer:
Status: IN-USE
Contents: 1638 L

Label: OR22865
Serial No.: 293007
PCB Type/Code: ASKAREL/ASKAREL
Location:

Item/State: TRANSFORMER/FULL
No. of Items: 1
Manufacturer:
Status: IN-USE
Contents: 1638 L

Label: OR52310
Serial No.:
PCB Type/Code: ASKAREL/ASKAREL
Location: ON TRANS. OR22878 77 KING ST
Item/State: CAPACITOR/FULL
No. of Items: 1
Manufacturer: WESTINGHOUSE
Status: IN-USE
Contents: 4.5 L

Label: OR22855
Serial No.: 293023
PCB Type/Code: ASKAREL/ASKAREL
Location:
Item/State: TRANSFORMER/FULL
No. of Items: 1
Manufacturer:
Status: IN-USE
Contents: 1638 L

Label: OR22879
Serial No.: 293751
PCB Type/Code: ASKAREL/ASKAREL
Location:
Item/State: TRANSFORMER/FULL
No. of Items: 1
Manufacturer:
Status: IN-USE
Contents: 1547 L

Label: OR52314
Serial No.:
PCB Type/Code: ASKAREL/ASKAREL
Location: ON TRANS. OR22880 77 KING ST
Item/State: CAPACITOR/FULL
No. of Items: 1
Manufacturer: WESTINGHOUSE
Status: IN-USE
Contents: 4.5 L

Label: OR52313
Serial No.:
PCB Type/Code: ASKAREL/ASKAREL
Location: ON TRANS. OR22880 77 KING ST
Item/State: CAPACITOR/FULL
No. of Items: 1
Manufacturer: WESTINGHOUSE
Status: IN-USE
Contents: 4.5 L

Label: OR52312
Serial No.:
PCB Type/Code: ASKAREL/ASKAREL
Location:
Item/State: CAPACITOR/FULL
No. of Items: 1
Manufacturer:
Status: IN-USE
Contents: 4.5 L

Label: OR22876
Serial No.: A31S0204
PCB Type/Code: ASKAREL/ASKAREL

Location:
Item/State: TRANSFORMER/FULL
No. of Items: 1
Manufacturer:
Status: IN-USE
Contents: 1638 L

Label: OR22874
Serial No.: C31S0204
PCB Type/Code: ASKAREL/ASKAREL
Location:
Item/State: TRANSFORMER/FULL
No. of Items: 1
Manufacturer:
Status: IN-USE
Contents: 1638 L

Label: OR22880
Serial No.: 293752
PCB Type/Code: ASKAREL/ASKAREL
Location:
Item/State: TRANSFORMER/FULL
No. of Items: 1
Manufacturer:
Status: IN-USE
Contents: 1547 L

Label: OR22873
Serial No.: 293756
PCB Type/Code: ASKAREL/ASKAREL
Location:
Item/State: TRANSFORMER/FULL
No. of Items: 1
Manufacturer:
Status: IN-USE
Contents: 1638 L

Label: OR22869
Serial No.: 293006
PCB Type/Code: ASKAREL/ASKAREL
Location:
Item/State: TRANSFORMER/FULL
No. of Items: 1
Manufacturer:
Status: IN-USE
Contents: 1638 L

Label: OR52309
Serial No.:
PCB Type/Code: ASKAREL/ASKAREL
Location: ON TRANS. OR22878 77 KING ST
Item/State: CAPACITOR/FULL
No. of Items: 1
Manufacturer: WESTINGHOUSE
Status: IN-USE
Contents: 4.5 L

Label: DO02806
Serial No.:
PCB Type/Code: ASKAREL/ASKAREL
Location:
Item/State: BARREL LIGHT BALLAST/FULL
No. of Items: 61
Manufacturer:
Status: STORED FOR DISPOSAL
Contents: 8600 KG

Label: DO02807
Serial No.:

PCB Type/Code: OTHER WASTE/UNKNOWN
Location:
Item/State: BARREL DEBRIS, ETC/FULL
No. of Items: 1
Manufacturer:
Status: STORED FOR DISPOSAL
Contents: 150 KG

Label: OR22886
Serial No.: B-31-S-0640
PCB Type/Code: ASKAREL/ASKAREL
Location:
Item/State: TRANSFORMER/FULL
No. of Items: 1
Manufacturer:
Status: IN-USE
Contents: 1866 L

Label: OR52311
Serial No.:
PCB Type/Code: ASKAREL/ASKAREL
Location: ON TRANS. OR22879 77 KING ST
Item/State: CAPACITOR/FULL
No. of Items: 1
Manufacturer: WESTINGHOUSE
Status: IN-USE
Contents: 4.5 L

Label: OR22884
Serial No.: 787138
PCB Type/Code: ASKAREL/ASKAREL
Location:
Item/State: TRANSFORMER/FULL
No. of Items: 1
Manufacturer:
Status: IN-USE
Contents: 956 L

Label: OR22872
Serial No.: 293757
PCB Type/Code: ASKAREL/ASKAREL
Location:
Item/State: TRANSFORMER/FULL
No. of Items: 1
Manufacturer:
Status: IN-USE
Contents: 1638 L

Label: OR22870
Serial No.: 293759
PCB Type/Code: ASKAREL/ASKAREL
Location:
Item/State: TRANSFORMER/FULL
No. of Items: 1
Manufacturer:
Status: IN-USE
Contents: 1638 L

Label: OR22871
Serial No.: 293758
PCB Type/Code: ASKAREL/ASKAREL
Location:
Item/State: TRANSFORMER/FULL
No. of Items: 1
Manufacturer:
Status: IN-USE
Contents: 1638 L

Label: OR22881

Serial No.: A31S0221
PCB Type/Code: ASKAREL/ASKAREL
Location:
Item/State: TRANSFORMER/FULL
No. of Items: 1
Manufacturer:
Status: STORED FOR DISPOSAL
Contents: 1638 L

Label: OR22882
Serial No.: A 31-S-0639
PCB Type/Code: ASKAREL/ASKAREL
Location:
Item/State: TRANSFORMER/FULL
No. of Items: 1
Manufacturer:
Status: IN-USE
Contents: 1274 L

Label: OR22858
Serial No.: 393002
PCB Type/Code: ASKAREL/ASKAREL
Location:
Item/State: TRANSFORMER/FULL
No. of Items: 1
Manufacturer:
Status: IN-USE
Contents: 1638 L

Label: OR22885
Serial No.: A-31-S-0640
PCB Type/Code: ASKAREL/ASKAREL
Location:
Item/State: TRANSFORMER/FULL
No. of Items: 1
Manufacturer:
Status: IN-USE
Contents: 1638 L

Label: OR22856
Serial No.: 293024
PCB Type/Code: ASKAREL/ASKAREL
Location:
Item/State: TRANSFORMER/FULL
No. of Items: 1
Manufacturer:
Status: IN-USE
Contents: 1638 L

Label: OR22883
Serial No.: B-31-S-0639
PCB Type/Code: ASKAREL/ASKAREL
Location:
Item/State: TRANSFORMER/FULL
No. of Items: 1
Manufacturer:
Status: IN-USE
Contents: 1274 L

Label: OR22877
Serial No.: B31S0204
PCB Type/Code: ASKAREL/ASKAREL
Location:
Item/State: TRANSFORMER/FULL
No. of Items: 1
Manufacturer:
Status: IN-USE
Contents: 1638 L

Label: OR22857
Serial No.: 293012
PCB Type/Code: ASKAREL/ASKAREL
Location:
Item/State: TRANSFORMER/FULL
No. of Items: 1
Manufacturer:
Status: IN-USE
Contents: 1638 L

Label: OR22875
Serial No.: D31S0204
PCB Type/Code: ASKAREL/ASKAREL
Location:
Item/State: TRANSFORMER/FULL
No. of Items: 1
Manufacturer:
Status: IN-USE
Contents: 1638 L

Label: OR22872
Serial No.: 293757
PCB Type/Code: ASKAREL/ASKAREL
Location:
Item/State: TRANSFORMER/FULL
No. of Items: 1
Manufacturer:
Status: IN-USE
Contents: 1638 L

Label: DO02806
Serial No.:
PCB Type/Code: ASKAREL/ASKAREL
Location:
Item/State: BARREL LIGHT BALLAST/FULL
No. of Items: 61
Manufacturer:
Status: STORED FOR DISPOSAL
Contents: 8600 KG

Label: OR22864
Serial No.: 293010
PCB Type/Code: ASKAREL/ASKAREL
Location:
Item/State: TRANSFORMER/FULL
No. of Items: 1
Manufacturer:
Status: IN-USE
Contents: 1638 L

Label: OR22886
Serial No.: B-31-S-0640
PCB Type/Code: ASKAREL/ASKAREL
Location:
Item/State: TRANSFORMER/FULL
No. of Items: 1
Manufacturer:
Status: IN-USE
Contents: 1866 L

Label: OR22885
Serial No.: A-31-S-0640
PCB Type/Code: ASKAREL/ASKAREL
Location:
Item/State: TRANSFORMER/FULL
No. of Items: 1
Manufacturer:
Status: IN-USE
Contents: 1866 L

Label: OR22884
Serial No.: 787138
PCB Type/Code: ASKAREL/ASKAREL
Location:
Item/State: TRANSFORMER/FULL
No. of Items: 1
Manufacturer:
Status: IN-USE
Contents: 956 L

Label: OR22883
Serial No.: B-31-S-0639
PCB Type/Code: ASKAREL/ASKAREL
Location:
Item/State: TRANSFORMER/FULL
No. of Items: 1
Manufacturer:
Status: IN-USE
Contents: 1274 L

Label: OR22882
Serial No.: A 31-S-0639
PCB Type/Code: ASKAREL/ASKAREL
Location:
Item/State: TRANSFORMER/FULL
No. of Items: 1
Manufacturer:
Status: IN-USE
Contents: 1274 L

Label: OR22881
Serial No.: A31S0221
PCB Type/Code: ASKAREL/ASKAREL
Location:
Item/State: TRANSFORMER/FULL
No. of Items: 1
Manufacturer:
Status: STORED FOR DISPOSAL
Contents: 1638 L

Label: OR22870
Serial No.: 293759
PCB Type/Code: ASKAREL/ASKAREL
Location:
Item/State: TRANSFORMER/FULL
No. of Items: 1
Manufacturer:
Status: IN-USE
Contents: 1638 L

Label: OR22869
Serial No.: 293006
PCB Type/Code: ASKAREL/ASKAREL
Location:
Item/State: TRANSFORMER/FULL
No. of Items: 1
Manufacturer:
Status: IN-USE
Contents: 1638 L

Label: OR22868
Serial No.: 293011
PCB Type/Code: ASKAREL/ASKAREL
Location:
Item/State: TRANSFORMER/FULL
No. of Items: 1
Manufacturer:
Status: IN-USE

Contents: 1638 L

Label: OR22867
Serial No.: 293008
PCB Type/Code: ASKAREL/ASKAREL
Location:
Item/State: TRANSFORMER/FULL
No. of Items: 1
Manufacturer:
Status: IN-USE
Contents: 1638 L

Label: OR52309
Serial No.:
PCB Type/Code: ASKAREL/ASKAREL
Location:
Item/State: CAPACITOR/FULL
No. of Items: 1
Manufacturer:
Status: IN-USE
Contents: 4.5 L

Label: OR22865
Serial No.: 293007
PCB Type/Code: ASKAREL/ASKAREL
Location:
Item/State: TRANSFORMER/FULL
No. of Items: 1
Manufacturer:
Status: IN-USE
Contents: 1638 L

Label: DO02807
Serial No.:
PCB Type/Code: OTHER WASTE/UNKNOWN
Location:
Item/State: BARREL DEBRIS, ETC/FULL
No. of Items: 1
Manufacturer:
Status: STORED FOR DISPOSAL
Contents: 150 KG

Label: OR22863
Serial No.: 293025
PCB Type/Code: ASKAREL/ASKAREL
Location:
Item/State: TRANSFORMER/FULL
No. of Items: 1
Manufacturer:
Status: IN-USE
Contents: 1638 L

Label: OR22862
Serial No.: 293026
PCB Type/Code: ASKAREL/ASKAREL
Location:
Item/State: TRANSFORMER/FULL
No. of Items: 1
Manufacturer:
Status: IN-USE
Contents: 1638 L

Label: OR22861
Serial No.: 293004
PCB Type/Code: ASKAREL/ASKAREL
Location:
Item/State: TRANSFORMER/FULL
No. of Items: 1
Manufacturer:

Status: IN-USE
Contents: 1638 L

Label: OR22859
Serial No.: 293003
PCB Type/Code: ASKAREL/ASKAREL
Location:
Item/State: TRANSFORMER/FULL
No. of Items: 1
Manufacturer:
Status: IN-USE
Contents: 1638 L

Label: OR22857
Serial No.: 293012
PCB Type/Code: ASKAREL/ASKAREL
Location:
Item/State: TRANSFORMER/FULL
No. of Items: 1
Manufacturer:
Status: IN-USE
Contents: 1638 L

Label: OR22856
Serial No.: 293024
PCB Type/Code: ASKAREL/ASKAREL
Location:
Item/State: TRANSFORMER/FULL
No. of Items: 1
Manufacturer:
Status: IN-USE
Contents: 1638 L

Label: OR22855
Serial No.: 293023
PCB Type/Code: ASKAREL/ASKAREL
Location:
Item/State: TRANSFORMER/FULL
No. of Items: 1
Manufacturer:
Status: IN-USE
Contents: 1638 L

Label: OR52314
Serial No.:
PCB Type/Code: ASKAREL/ASKAREL
Location:
Item/State: CAPACITOR/FULL
No. of Items: 1
Manufacturer:
Status: IN-USE
Contents: 4.5 L

Label: OR22858
Serial No.: 393002
PCB Type/Code: ASKAREL/ASKAREL
Location:
Item/State: TRANSFORMER/FULL
No. of Items: 1
Manufacturer:
Status: IN-USE
Contents: 1638 L

Label: OR52310
Serial No.:
PCB Type/Code: ASKAREL/ASKAREL
Location:
Item/State: CAPACITOR/FULL
No. of Items: 1

Manufacturer:
Status: IN-USE
Contents: 4.5 L

Label: OR22866
Serial No.: 293009
PCB Type/Code: ASKAREL/ASKAREL
Location:
Item/State: TRANSFORMER/FULL
No. of Items: 1
Manufacturer:
Status: STORED FOR DISPOSAL
Contents: 1638 L

Label: OR22860
Serial No.: 293005
PCB Type/Code: ASKAREL/ASKAREL
Location:
Item/State: TRANSFORMER/FULL
No. of Items: 1
Manufacturer:
Status: IN-USE
Contents: 1638 L

Label: OR22880
Serial No.: 293752
PCB Type/Code: ASKAREL/ASKAREL
Location:
Item/State: TRANSFORMER/FULL
No. of Items: 1
Manufacturer:
Status: IN-USE
Contents: 1547 L

Label: OR22871
Serial No.: 293758
PCB Type/Code: ASKAREL/ASKAREL
Location:
Item/State: TRANSFORMER/FULL
No. of Items: 1
Manufacturer:
Status: IN-USE
Contents: 1638 L

Label: OR52313
Serial No.:
PCB Type/Code: ASKAREL/ASKAREL
Location:
Item/State: CAPACITOR/FULL
No. of Items: 1
Manufacturer:
Status: IN-USE
Contents: 4.5 L

Label: OR22879
Serial No.: 293751
PCB Type/Code: ASKAREL/ASKAREL
Location:
Item/State: TRANSFORMER/FULL
No. of Items: 1
Manufacturer:
Status: IN-USE
Contents: 1547 L

Label: OR22878
Serial No.: 293750
PCB Type/Code: ASKAREL/ASKAREL
Location:
Item/State: TRANSFORMER/FULL

No. of Items: 1
Manufacturer:
Status: IN-USE
Contents: 1547 L

Label: OR22877
Serial No.: B31S0204
PCB Type/Code: ASKAREL/ASKAREL
Location:
Item/State: TRANSFORMER/FULL
No. of Items: 1
Manufacturer:
Status: IN-USE
Contents: 1638 L

Label: OR22876
Serial No.: A31S0204
PCB Type/Code: ASKAREL/ASKAREL
Location:
Item/State: TRANSFORMER/FULL
No. of Items: 1
Manufacturer:
Status: IN-USE
Contents: 1638 L

Label: OR22875
Serial No.: D31S0204
PCB Type/Code: ASKAREL/ASKAREL
Location:
Item/State: TRANSFORMER/FULL
No. of Items: 1
Manufacturer:
Status: IN-USE
Contents: 1638 L

Label: OR22874
Serial No.: C31S0204
PCB Type/Code: ASKAREL/ASKAREL
Location:
Item/State: TRANSFORMER/FULL
No. of Items: 1
Manufacturer:
Status: IN-USE
Contents: 1638 L

Label: OR22873
Serial No.: 293756
PCB Type/Code: ASKAREL/ASKAREL
Location:
Item/State: TRANSFORMER/FULL
No. of Items: 1
Manufacturer:
Status: IN-USE
Contents: 1638 L

Site: ***Solitaire Jewellery & Sons***
Toronto ON M5B 1M4

Database: ***SCT***

Established: 1983
Plant Size (ft²):
Employment:

--Details--
Description: Jewellery and Silverware Manufacturing
SIC/NAICS Code: 339910

Description:	Jewellery and Watch Wholesaler-Distributors
SIC/NAICS Code:	414410
Description:	Personal and Household Goods Agents and Brokers
SIC/NAICS Code:	419140
Description:	Machinery, Equipment and Supplies Agents and Brokers
SIC/NAICS Code:	419170

Site: ***CANADA POST***
MOTOR VEHICLE (OPERATING FLUID) TORONTO CITY ON

Database: ***SPL***

Ref No:	120517	***Discharger Report:***	
Site No:		***Material Group:***	
Incident Dt:	4/15/1995	***Client Type:***	
Year:		***Sector Type:***	
Incident Cause:	COOLING SYSTEM LEAK	***Source Type:***	
Incident Event:		***Nearest Watercourse:***	
Contaminant Code:		***Site Name:***	
Contaminant Name:		***Site Address:***	
Contaminant Limit 1:		***Site District Office:***	
Contam Limit Freq 1:		***Site County/District:***	
Contaminant UN No 1:		***Site Postal Code:***	
Contaminant Qty:		***Site Region:***	
Environment Impact:	POSSIBLE	***Site Municipality:***	1106
Nature of Impact:	Air Pollution	***Site Lot:***	
Receiving Medium:	AIR	***Site Conc:***	
Receiving Env:		***Northing:***	
Health/Env Conseq:		***Easting:***	
MOE Response:		***Site Geo Ref Accu:***	
Dt MOE Arvl on Scn:		***Site Geo Ref Meth:***	
MOE Reported Dt:	11/8/1995	***Site Map Datum:***	
Dt Document Closed:			
SAC Action Class:			
Incident Reason:	EQUIPMENT FAILURE		
Incident Summary:	BACKENTRY:PROFAC PROPERTYMANAGEMENT- 7 RELEASES OFREFRIGERANT TO ATM.		

Site: ***UNKNOWN***
LAKE ONTARIO AT YONGE ST. SLIP TORONTO CITY ON

Database: ***SPL***

Ref No:	173630	***Discharger Report:***	
Site No:		***Material Group:***	
Incident Dt:	10/10/1999	***Client Type:***	
Year:		***Sector Type:***	
Incident Cause:	UNKNOWN	***Source Type:***	
Incident Event:		***Nearest Watercourse:***	
Contaminant Code:		***Site Name:***	
Contaminant Name:		***Site Address:***	
Contaminant Limit 1:		***Site District Office:***	
Contam Limit Freq 1:		***Site County/District:***	
Contaminant UN No 1:		***Site Postal Code:***	
Contaminant Qty:		***Site Region:***	
Environment Impact:	CONFIRMED	***Site Municipality:***	1106
Nature of Impact:	Water course or lake	***Site Lot:***	
Receiving Medium:	WATER	***Site Conc:***	
Receiving Env:		***Northing:***	
Health/Env Conseq:		***Easting:***	F.D.,WORKS, TORONTO HARBOUR COMM.
MOE Response:		***Site Geo Ref Accu:***	
Dt MOE Arvl on Scn:		***Site Geo Ref Meth:***	
MOE Reported Dt:	10/10/1999	***Site Map Datum:***	
Dt Document Closed:			
SAC Action Class:			
Incident Reason:	UNKNOWN		
Incident Summary:	SOURCE UNKNOWN - OIL SHEEN IN TORONTO HARBOUR AT YONGE ST.		

Site: ***Ontario Redimix Ltd.***
just north of Queen Street Toronto ON

Database: ***SPL***

Ref No:	1247-8NLTCX	***Discharger Report:***	
Site No:		***Material Group:***	
Incident Dt:	11/14/2011	***Client Type:***	
Year:		***Sector Type:***	Motor Vehicle
Incident Cause:	Other Discharges	***Source Type:***	
Incident Event:		***Nearest Watercourse:***	
Contaminant Code:	15	***Site Name:***	Bathurst Street at Wolseley Ave, east side<UNOFFICIAL>
Contaminant Name:	HYDRAULIC OIL	***Site Address:***	just north of Queen Street
Contaminant Limit 1:		***Site District Office:***	
Contam Limit Freq 1:		***Site County/District:***	
Contaminant UN No 1:		***Site Postal Code:***	
Contaminant Qty:	12 L	***Site Region:***	
Environment Impact:	Not Anticipated	***Site Municipality:***	Toronto
Nature of Impact:	Other Impact(s)	***Site Lot:***	
Receiving Medium:	Sewage - Municipal/Private and Commercial	***Site Conc:***	
Receiving Env:		***Northing:***	
Health/Env Conseq:		***Easting:***	
MOE Response:		***Site Geo Ref Accu:***	
Dt MOE Arvl on Scn:		***Site Geo Ref Meth:***	
MOE Reported Dt:	11/14/2011	***Site Map Datum:***	
Dt Document Closed:			
SAC Action Class:	Land Spills		
Incident Reason:	Equipment Failure		
Incident Summary:	Ontario Redimix, 8-12L hydraulic oil to asphalt, cntnd, clng		

Site: ***G Zavitz Ltd.<UNOFFICIAL>***
@ Dundas St Toronto ON

Database: ***SPL***

Ref No:	6578-9GYL6X	***Discharger Report:***	
Site No:	NA	***Material Group:***	
Incident Dt:	2014/03/07	***Client Type:***	
Year:		***Sector Type:***	Truck - Only Saddle Tanks
Incident Cause:	Unknown / N/A	***Source Type:***	
Incident Event:		***Nearest Watercourse:***	
Contaminant Code:	13	***Site Name:***	Hwy 427 <UNOFFICIAL>
Contaminant Name:	DIESEL FUEL	***Site Address:***	@ Dundas St
Contaminant Limit 1:		***Site District Office:***	
Contam Limit Freq 1:		***Site County/District:***	
Contaminant UN No 1:		***Site Postal Code:***	
Contaminant Qty:	100 L	***Site Region:***	
Environment Impact:	Not Anticipated	***Site Municipality:***	Toronto
Nature of Impact:	Soil Contamination	***Site Lot:***	
Receiving Medium:		***Site Conc:***	
Receiving Env:		***Northing:***	
Health/Env Conseq:		***Easting:***	
MOE Response:	No Field Response	***Site Geo Ref Accu:***	
Dt MOE Arvl on Scn:		***Site Geo Ref Meth:***	
MOE Reported Dt:	2014/03/07	***Site Map Datum:***	
Dt Document Closed:	2015/01/28		
SAC Action Class:	Land Spills		
Incident Reason:	Unknown / N/A		
Incident Summary:	GZavitz: 100L dsl to Hwy427		

Appendix: Database Descriptions

Environmental Risk Information Services (ERIS) can search the following databases. The extent of historical information varies with each database and current information is determined by what is publicly available to ERIS at the time of update. ***Note:*** *Databases denoted with " * " indicates that the database will no longer be updated. See the individual database description for more information.*

Abandoned Aggregate Inventory: Provincial AAGR

The MAAP Program maintains a database of abandoned pits and quarries. Please note that the database is only referenced by lot and concession and city/town location. The database provides information regarding the location, type, size, land use, status and general comments.*

Government Publication Date: Sept 2002*

Aggregate Inventory: Provincial AGR

The Ontario Ministry of Natural Resources maintains a database of all active pits and quarries. The database provides information regarding the registered owner/operator, location name, operation type, approval type, and maximum annual tonnage.

Government Publication Date: Up to Sep 2017

Abandoned Mine Information System: Provincial AMIS

The Abandoned Mines Information System contains data on known abandoned and inactive mines located on both Crown and privately held lands. The information was provided by the Ministry of Northern Development and Mines (MNDM), with the following disclaimer: "the database provided has been compiled from various sources, and the Ministry of Northern Development and Mines makes no representation and takes no responsibility that such information is accurate, current or complete". Reported information includes official mine name, status, background information, mine start/end date, primary commodity, mine features, hazards and remediation.

Government Publication Date: 1800-Nov 2016

Anderson's Waste Disposal Sites: Private ANDR

The information provided in this database was collected by examining various historical documents which aimed to characterize the likely position of former waste disposal sites from 1860 to present. The research initiative behind the creation of this database was to identify those sites that are missing from the Ontario MOE Waste Disposal Site Inventory, as well as to provide revisions and corrections to the positions and descriptions of sites currently listed in the MOE inventory. In addition to historic waste disposal facilities, the database also identifies certain auto wreckers and scrap yards that have been extrapolated from documentary sources. Please note that the data is not warranted to be complete, exhaustive or authoritative. The information was collected for research purposes only.

Government Publication Date: 1860s-Present

Automobile Wrecking & Supplies: Private AUWR

This database provides an inventory of known locations that are involved in the scrap metal, automobile wrecking/recycling, and automobile parts & supplies industry. Information is provided on the company name, location and business type.

Government Publication Date: 1999-Jan 31, 2018

Borehole: Provincial BORE

A borehole is the generalized term for any narrow shaft drilled in the ground, either vertically or horizontally. The information here includes geotechnical investigations or environmental site assessments, mineral exploration, or as a pilot hole for installing piers or underground utilities. Information is from many sources such as the Ministry of Transportation (MTO) boreholes from engineering reports and projects from the 1950 to 1990's in Southern Ontario. Boreholes from the Ontario Geological Survey (OGS) including The Urban Geology Analysis Information System (UGAIS) and the York Peel Durham Toronto (YPDT) database of the Conservation Authority Moraine Coalition. This database will include fields such as location, stratigraphy, depth, elevation, year drilled, etc. For all water well data or oil and gas well data for Ontario please refer to WWIS and OOGW.

Government Publication Date: 1875-Jul 2014

Certificates of Approval: Provincial CA

This database contains the following types of approvals: Air & Noise, Industrial Sewage, Municipal & Private Sewage, Waste Management Systems and Renewable Energy Approvals. The MOE in Ontario states that any facility that releases emissions to the atmosphere, discharges contaminants to ground or surface water, provides potable water supplies, or stores, transports or disposes of waste, must have a Certificate of Approval before it can operate lawfully. Fields include approval number, business name, address, approval date, approval type and status. This database will no longer be updated, as CofA's have been replaced by either Environmental Activity and Sector Registry (EASR) or Environmental Compliance Approval (ECA). Please refer to those individual databases for any information after Oct.31, 2011.

Government Publication Date: 1985-Oct 30, 2011*

Commercial Fuel Oil Tanks: Provincial CFOT

Since May 2002, Ontario developed a new act where it became mandatory for fuel oil tanks to be registered with Technical Standards & Safety Authority (TSSA). This data would include all commercial underground fuel oil tanks in Ontario with fields such as location, registration number, tank material, age of tank and tank size.

Government Publication Date: Feb 28, 2017

Chemical Register: Private CHEM

This database includes information from both a one time study conducted in 1992 and private source and is a listing of facilities that manufacture or distribute chemicals. The production of these chemical substances may involve one or more chemical reactions and/or chemical separation processes (i.e. fractionation, solvent extraction, crystallization, etc.).

Government Publication Date: 1999-Jan 31, 2018

Compressed Natural Gas Stations: Private CNG

Canada has a network of public access compressed natural gas (CNG) refuelling stations. These stations dispense natural gas in compressed form at 3,000 pounds per square inch (psi), the pressure which is allowed within the current Canadian codes and standards. The majority of natural gas refuelling is located at existing retail gasoline that have a separate refuelling island for natural gas. This list of stations is made available by the Canadian Natural Gas Vehicle Alliance.

Government Publication Date: Dec 31, 2012

Inventory of Coal Gasification Plants and Coal Tar Sites: Provincial COAL

This inventory includes both the "Inventory of Coal Gasification Plant Waste Sites in Ontario-April 1987" and the Inventory of Industrial Sites Producing or Using Coal Tar and Related Tars in Ontario-November 1988) collected by the MOE. It identifies industrial sites that produced and continue to produce or use coal tar and other related tars. Detailed information is available and includes: facility type, size, land use, information on adjoining properties, soil condition, site operators/occupants, site description, potential environmental impacts and historic maps available. This was a one-time inventory.*

Government Publication Date: Apr 1987 and Nov 1988*

Compliance and Convictions: Provincial CONV

This database summarizes the fines and convictions handed down by the Ontario courts beginning in 1989. Companies and individuals named here have been found guilty of environmental offenses in Ontario courts of law.

Government Publication Date: 1989-Nov 2017

Certificates of Property Use: Provincial CPU

This is a subset taken from Ontario's Environmental Registry (EBR) database. It will include all CPU's on the registry such as (EPA s. 168.6) - Certificate of Property Use.

Government Publication Date: 1994-Apr 30, 2018

Drill Hole Database: Provincial DRL

The Ontario Drill Hole Database contains information on more than 113,000 percussion, overburden, sonic and diamond drill holes from assessment files on record with the department of Mines and Minerals. Please note that limited data is available for southern Ontario, as it was the last area to be completed. The database was created when surveys submitted to the Ministry were converted in the Assessment File Research Image Database (AFRI) project. However, the degree of accuracy (coordinates) as to the exact location of drill holes is dependent upon the source document submitted to the MNDM. Levels of accuracy used to locate holes are: centering on the mining claim; a sketch of the mining claim; a 1:50,000 map; a detailed company map; or from submitted a "Report of Work".

Government Publication Date: 1886-Nov 30, 2017

Dry Cleaning Facilities: Federal DRYCLEANERS

List of dry cleaning facilities made available by Environment and Climate Change Canada. Environment and Climate Change Canada's Tetrachloroethylene (Use in Dry Cleaning and Reporting Requirements) Regulations (SOR/2003-79) are intended to reduce releases of tetrachloroethylene to the environment from dry cleaning facilities.

Government Publication Date: Jan 2004-Dec 2016

Environmental Activity and Sector Registry: Provincial EASR

On October 31, 2011, a smarter, faster environmental approvals system came into effect in Ontario. The EASR allows businesses to register certain activities with the ministry, rather than apply for an approval. The registry is available for common systems and processes, to which preset rules of operation can be applied. The EASR is currently available for: heating systems, standby power systems and automotive refinishing. Businesses whose activities aren't subject to the EASR may apply for an ECA (Environmental Compliance Approval), Please see our ECA database.

Government Publication Date: Oct 2011-May 31, 2018

Environmental Registry: Provincial EBR

The Environmental Registry lists proposals, decisions and exceptions regarding policies, Acts, instruments, or regulations that could significantly affect the environment. Through the Registry, thirteen provincial ministries notify the public of upcoming proposals and invite their comments. For example, if a local business is requesting a permit, license, or certificate of approval to release substances into the air or water; these are notified on the registry. Data includes: Approval for discharge into the natural environment other than water (i.e. Air) - EPA s. 9, Approval for sewage works - OWRA s. 53(1), and EPA s. 27 - Approval for a waste disposal site. For information regarding Permit to Take Water (PTTW), Certificate of Property Use (CPU) and (ORD) Orders please refer to those individual databases.

Government Publication Date: 1994-Apr 30, 2018

Environmental Compliance Approval: Provincial ECA

On October 31, 2011, a smarter, faster environmental approvals system came into effect in Ontario. In the past, a business had to apply for multiple approvals (known as certificates of approval) for individual processes and pieces of equipment. Today, a business either registers itself, or applies for a single approval, depending on the types of activities it conducts. Businesses whose activities aren't subject to the EASR may apply for an ECA. A single ECA addresses all of a business's emissions, discharges and wastes. Separate approvals for air, noise and waste are no longer required. This database will also include Renewable Energy Approvals. For certificates of approval prior to Nov 1st, 2011, please refer to the CA database. For all Waste Disposal Sites please refer to the WDS database.

Government Publication Date: Oct 2011-May 31, 2018

Environmental Effects Monitoring: Federal EEM

The Environmental Effects Monitoring program assesses the effects of effluent from industrial or other sources on fish, fish habitat and human usage of fisheries resources. Since 1992, pulp and paper mills have been required to conduct EEM studies under the Pulp and Paper Effluent Regulations. This database provides information on the mill name, geographical location and sub-lethal toxicity data.

Government Publication Date: 1992-2007*

ERIS Historical Searches: Private EHS

ERIS has compiled a database of all environmental risk reports completed since March 1999. Available fields for this database include: site location, date of report, type of report, and search radius. As per all other databases, the ERIS database can be referenced on both the map and "Statistical Profile" page.

Government Publication Date: 1999-Feb 28, 2018

Environmental Issues Inventory System: Federal EIIS

The Environmental Issues Inventory System was developed through the implementation of the Environmental Issues and Remediation Plan. This plan was established to determine the location and severity of contaminated sites on inhabited First Nation reserves, and where necessary, to remediate those that posed a risk to health and safety; and to prevent future environmental problems. The EIIS provides information on the reserve under investigation, inventory number, name of site, environmental issue, site action (Remediation, Site Assessment), and date investigation completed.

Government Publication Date: 1992-2001*

Emergency Management Historical Event: Provincial EMHE

List of locations of historical occurrences of emergency events, including those assigned to the Ministry of Natural Resources by Order-In-Council (OIC) under the Emergency Management and Civil Protection Act, as well as events where MNR provided requested emergency response assistance. Many of these events will have involved community evacuations, significant structural loss, and/or involvement of MNR emergency response staff. These events fall into one of ten (10) type categories: Dam Failure; Drought / Low Water; Erosion; Flood; Forest Fire; Soil and Bedrock Instability; Petroleum Resource Center Event, EMO Requested Assistance, Continuity of Operations Event, Other Requested Assistance. EMHE record details are reproduced by ERIS under License with the Ontario Ministry of Natural Resources © Queen's Printer for Ontario, 2017.

Government Publication Date: Dec 31, 2016

List of TSSA Expired Facilities: Provincial EXP

List of facilities with removed tanks which were once registered with the Fuels Safety Program of the Technical Standards and Safety Authority (TSSA). Includes private fuel outlets, bulk plants, fuel oil tanks, gasoline stations, marinas, propane filling stations, liquid fuel tanks, piping systems, etc. Tanks which have been removed automatically fall under the expired facilities inventory held by TSSA.

Government Publication Date: Feb 28, 2017

Federal Convictions: Federal FCON

Environment Canada maintains a database referred to as the "Environmental Registry" that details prosecutions under the Canadian Environmental Protection Act (CEPA) and the Fisheries Act (FA). Information is provided on the company name, location, charge date, offence and penalty.

Government Publication Date: 1988-Jun 2007*

Contaminated Sites on Federal Land: Federal FCS

The Federal Contaminated Sites Inventory includes information on known federal contaminated sites under the custodianship of departments, agencies and consolidated Crown corporations as well as those that are being or have been investigated to determine whether they have contamination arising from past use that could pose a risk to human health or the environment. The inventory also includes non-federal contaminated sites for which the Government of Canada has accepted some or all financial responsibility. It does not include sites where contamination has been caused by, and which are under the control of, enterprise Crown corporations, private individuals, firms or other levels of government.

Government Publication Date: Jun 2000-Mar 2018

Fisheries & Oceans Fuel Tanks: Federal FOFT

Fisheries & Oceans Canada maintains an inventory of aboveground & underground fuel storage tanks located on Fisheries & Oceans property or controlled by DFO. Our inventory provides information on the site name, location, tank owner, tank operator, facility type, storage tank location, tank contents & capacity, and date of tank installation.

Government Publication Date: 1964-Sep 2017

Fuel Storage Tank: Provincial FST

The Technical Standards & Safety Authority (TSSA), under the Technical Standards & Safety Act of 2000 maintains a database of registered private and retail fuel storage tanks in Ontario with fields such as location, tank status, license date, tank type, tank capacity, fuel type, installation year and facility type.

Government Publication Date: Feb 28, 2017

Fuel Storage Tank - Historic: Provincial FSTH

The Fuels Safety Branch of the Ontario Ministry of Consumer and Commercial Relations maintained a database of all registered private fuel storage tanks. Public records of private fuel storage tanks are only available since the registration became effective in September 1989. This information is now collected by the Technical Standards and Safety Authority.

Government Publication Date: Pre-Jan 2010*

Ontario Regulation 347 Waste Generators Summary: Provincial GEN

Regulation 347 of the Ontario EPA defines a waste generation site as any site, equipment and/or operation involved in the production, collection, handling and/or storage of regulated wastes. A generator of regulated waste is required to register the waste generation site and each waste produced, collected, handled, or stored at the site. This database contains the registration number, company name and address of registered generators including the types of hazardous wastes generated. It includes data on waste generating facilities such as: drycleaners, waste treatment and disposal facilities, machine shops, electric power distribution etc. This information is a summary of all years from 1986 including the most currently available data. Some records may contain, within the company name, the phrase "See & Use..." followed by a series of letters and numbers. This occurs when one company is amalgamated with or taken over by another registered company. The number listed as "See & Use", refers to the new ownership and the other identification number refers to the original ownership. This phrase serves as a link between the 2 companies until operations have been fully transferred.

Government Publication Date: 1986-December 31, 2017

Greenhouse Gas Emissions from Large Facilities: Federal GHG

List of greenhouse gas emissions from large facilities made available by Environment Canada. Greenhouse gas emissions in kilotonnes of carbon dioxide equivalents (kt CO2 eq).

Government Publication Date: 2013-Dec 2016

TSSA Historic Incidents: Provincial HINC

This database will cover all incidences recorded by TSSA with their older system, before they moved to their new management system. TSSA's Fuels Safety Program administers the Technical Standards & Safety Act 2000, providing fuel-related safety services associated with the safe transportation, storage, handling and use of fuels such as gasoline, diesel, propane, natural gas and hydrogen. Under this Act, TSSA regulates fuel suppliers, storage facilities, transport trucks, pipelines, contractors and equipment or appliances that use fuels. The TSSA works to protect the public, the environment and property from fuel-related hazards such as spills, fires and explosions. This database will include spills and leaks from pipelines, diesel, fuel oil, gasoline, natural gas, propane and hydrogen recorded by the TSSA.

Government Publication Date: 2006-June 2009*

Indian & Northern Affairs Fuel Tanks: Federal IAFT

The Department of Indian & Northern Affairs Canada (INAC) maintains an inventory of aboveground & underground fuel storage tanks located on both federal and crown land. Our inventory provides information on the reserve name, location, facility type, site/facility name, tank type, material & ID number, tank contents & capacity, and date of tank installation.

Government Publication Date: 1950-Aug 2003*

TSSA Incidents: Provincial INC

TSSA's Fuels Safety Program administers the Technical Standards & Safety Act 2000, providing fuel-related safety services associated with the safe transportation, storage, handling and use of fuels such as gasoline, diesel, propane, natural gas and hydrogen. Under this Act, TSSA regulates fuel suppliers, storage facilities, transport trucks, pipelines, contractors and equipment or appliances that use fuels. Includes incidents from fuel-related hazards such as spills, fires and explosions. This database will include spills and leaks from diesel, fuel oil, gasoline, natural gas, propane and hydrogen recorded by the TSSA.

Government Publication Date: Feb 28, 2017

Landfill Inventory Management Ontario: Provincial LIMO

The Landfill Inventory Management Ontario (LIMO) database is updated every year, as the ministry compiles new and updated information. The inventory will include small and large landfills. Additionally, each year the ministry will request operators of the larger landfills complete a landfill data collection form that will be used to update LIMO and will include the following information from the previous operating year. This will include additional information such as estimated amount of total waste received, landfill capacity, estimated total remaining landfill capacity, fill rates, engineering designs, reporting and monitoring details, size of location, service area, approved waste types, leachate of site treatment, contaminant attenuation zone and more. The small landfills will include information such as site owner, site location and certificate of approval # and status.

Government Publication Date: Dec 31, 2013

Canadian Mine Locations: Private MINE

This information is collected from the Canadian & American Mines Handbook. The Mines database is a national database that provides over 290 listings on mines (listed as public companies) dealing primarily with precious metals and hard rocks. Listed are mines that are currently in operation, closed, suspended, or are still being developed (advanced projects). Their locations are provided as geographic coordinates (x, y and/or longitude, latitude). As of 2002, data pertaining to Canadian smelters and refineries has been appended to this database.

Government Publication Date: 1998-2009*

Environmental Penalty Annual Report: Provincial MISA PENALTY

This database contains data from Ontario's annual environmental penalty report published by the Ministry of the Environment and Climate Change. These reports provide information on environmental penalties for land or water violations issued to companies in one of the nine industrial sectors covered by the Municipal Industrial Strategy for Abatement (MISA) regulations.

Government Publication Date: Jan 1, 2011 - Dec 31, 2017

Mineral Occurrences: Provincial MNR

In the early 70's, the Ministry of Northern Development and Mines created an inventory of approximately 19,000 mineral occurrences in Ontario, in regard to metallic and industrial minerals, as well as some information on building stones and aggregate deposits. Please note that the "Horizontal Positional Accuracy" is approximately +/- 200 m. Many reference elements for each record were derived from field sketches using pace or chain/tape measurements against claim posts or topographic features in the area. The primary limiting factor for the level of positional accuracy is the scale of the source material. The testing of horizontal accuracy of the source materials was accomplished by comparing the plan metric (X and Y) coordinates of that point with the coordinates of the same point as defined from a source of higher accuracy.

Government Publication Date: 1846-Jan 2018

National Analysis of Trends in Emergencies System (NATES): Federal NATE

In 1974 Environment Canada established the National Analysis of Trends in Emergencies System (NATES) database, for the voluntary reporting of significant spill incidents. The data was to be used to assist in directing the work of the emergencies program. NATES ran from 1974 to 1994. Extensive information is available within this database including company names, place where the spill occurred, date of spill, cause, reason and source of spill, damage incurred, and amount, concentration, and volume of materials released.

Government Publication Date: 1974-1994*

Non-Compliance Reports: Provincial NCPL

The Ministry of the Environment provides information about non-compliant discharges of contaminants to air and water that exceed legal allowable limits, from regulated industrial and municipal facilities. A reported non-compliance failure may be in regard to a Control Order, Certificate of Approval, Sectoral Regulation or specific regulation/act.

Government Publication Date: Dec 31, 2016

National Defense & Canadian Forces Fuel Tanks: Federal NDFT

The Department of National Defense and the Canadian Forces maintains an inventory of all aboveground & underground fuel storage tanks located on DND lands. Our inventory provides information on the base name, location, tank type & capacity, tank contents, tank class, date of tank installation, date tank last used, and status of tank as of May 2001. This database will no longer be updated due to the new National Security protocols which have prohibited any release of this database.

Government Publication Date: Up to May 2001*

National Defense & Canadian Forces Spills: Federal NDSP

The Department of National Defense and the Canadian Forces maintains an inventory of spills to land and water. All spill sites have been classified under the "Transportation of Dangerous Goods Act - 1992". Our inventory provides information on the facility name, location, spill ID #, spill date, type of spill, as well as the quantity of substance spilled & recovered.

Government Publication Date: Mar 1999-Apr 2018

National Defence & Canadian Forces Waste Disposal Sites: Federal NDWD

The Department of National Defence and the Canadian Forces maintains an inventory of waste disposal sites located on DND lands. Where available, our inventory provides information on the base name, location, type of waste received, area of site, depth of site, year site opened/closed and status.

Government Publication Date: 2001-Apr 2007*

National Energy Board Pipeline Incidents: Federal NEBI

Locations of pipeline incidents from 2008 to present, made available by the National Energy Board (NEB). Includes incidents reported under the Onshore Pipeline Regulations and the Processing Plant Regulations related to pipelines under federal jurisdiction, does not include incident data related to pipelines under provincial or territorial jurisdiction.

Government Publication Date: 2008-Mar 31, 2018

National Energy Board Wells: Federal NEBW

The NEBW database contains information on onshore & offshore oil and gas wells that are outside provincial jurisdiction(s) and are thereby regulated by the National Energy Board. Data is provided regarding the operator, well name, well ID No./UWI, status, classification, well depth, spud and release date.

Government Publication Date: 1920-Feb 2003*

National Environmental Emergencies System (NEES): Federal NEES

In 2000, the Emergencies program implemented NEES, a reporting system for spills of hazardous substances. For the most part, this system only captured data from the Atlantic Provinces, some from Quebec and Ontario and a portion from British Columbia. Data for Alberta, Saskatchewan, Manitoba and the Territories was not captured. However, NEES is also a repository for previous Environment Canada spill datasets. NEES is composed of the historic datasets ' or Trends ' which dates from approximately 1974 to present. NEES Trends is a compilation of historic databases, which were merged and includes data from NATES (National Analysis of Trends in Emergencies System), ARTS (Atlantic Regional Trends System), and NEES. In 2001, the Emergencies Program determined that variations in reporting regimes and requirements between federal and provincial agencies made national spill reporting and trend analysis difficult to achieve. As a consequence, the department has focused efforts on capturing data on spills of substances which fall under its legislative authority only (CEPA and FA). As such, the NEES database will be decommissioned in December 2004.

Government Publication Date: 1974-2003*

National PCB Inventory: Federal NPCB

Environment Canada's National PCB inventory includes information on in-use PCB containing equipment in Canada including federal, provincial and private facilities. Federal out-of-service PCB containing equipment and PCB waste owned by the federal government or by federally regulated industries such as airlines, railway companies, broadcasting companies, telephone and telecommunications companies, pipeline companies, etc. are also listed. Although it is not Environment Canada's mandate to collect data on non-federal PCB waste, the National PCB inventory includes some information on provincial and private PCB waste and storage sites. Some addresses provided may be Head Office addresses and are not necessarily the location of where the waste is being used or stored.

Government Publication Date: 1988-2008*

National Pollutant Release Inventory: Federal NPRI

Environment Canada has defined the National Pollutant Release Inventory ("NPRI") as a federal government initiative designed to collect comprehensive national data regarding releases to air, water, or land, and waste transfers for recycling for more than 300 listed substances.

Government Publication Date: 1993-May 2017

Oil and Gas Wells: Private OGW

The Nickle's Energy Group (publisher of the Daily Oil Bulletin) collects information on drilling activity including operator and well statistics. The well information database includes name, location, class, status and depth. The main Nickle's database is updated on a daily basis, however, this database is updated on a monthly basis. More information is available at www.nickles.com.

Government Publication Date: 1988-April 30, 2018

Ontario Oil and Gas Wells: Provincial OOGW

In 1998, the MNR handed over to the Ontario Oil, Gas and Salt Resources Corporation, the responsibility of maintaining a database of oil and gas wells drilled in Ontario. The OGSR Library has over 20,000+ wells in their database. Information available for all wells in the ERIS database include well owner/operator, location, permit issue date, and well cap date, license No., status, depth and the primary target (rock unit) of the well being drilled. All geology/stratigraphy table information, plus all water table information is also provide for each well record.

Government Publication Date: 1800-Oct 2017

Inventory of PCB Storage Sites: Provincial OPCB

The Ontario Ministry of Environment, Waste Management Branch, maintains an inventory of PCB storage sites within the province. Ontario Regulation 11/82 (Waste Management - PCB) and Regulation 347 (Generator Waste Management) under the Ontario EPA requires the registration of inactive PCB storage equipment and/or disposal sites of PCB waste with the Ontario Ministry of Environment. This database contains information on: 1) waste quantities; 2) major and minor sites storing liquid or solid waste; and 3) a waste storage inventory.

Government Publication Date: 1987-Oct 2004; 2012-Dec 2013

Orders: Provincial ORD

This is a subset taken from Ontario's Environmental Registry (EBR) database. It will include all Orders on the registry such as (EPA s. 17) - Order for remedial work, (EPA s. 18) - Order for preventative measures, (EPA s. 43) - Order for removal of waste and restoration of site, (EPA s. 44) - Order for conformity with Act for waste disposal sites, (EPA s. 136) - Order for performance of environmental measures.

Government Publication Date: 1994-Apr 30, 2018

Canadian Pulp and Paper: Private PAP

This information is part of the Pulp and Paper Canada Directory. The Directory provides a comprehensive listing of the locations of pulp and paper mills and the products that they produce.

Government Publication Date: 1999, 2002, 2004, 2005, 2009-2014

Parks Canada Fuel Storage Tanks: Federal PCFT

Canadian Heritage maintains an inventory of known fuel storage tanks operated by Parks Canada, in both National Parks and at National Historic Sites. The database details information on site name, location, tank install/removal date, capacity, fuel type, facility type, tank design and owner/operator.

Government Publication Date: 1920-Jan 2005*

Pesticide Register: Provincial PES

The Ontario Ministry of the Environment and Climate Change maintains a database of licensed operators and vendors of registered pesticides.

Government Publication Date: 1988-Mar 2018

TSSA Pipeline Incidents: Provincial PINC

TSSA's Fuels Safety Program administers the Technical Standards & Safety Act 2000, providing fuel-related safety services associated with the safe transportation, storage, handling and use of fuels such as gasoline, diesel, propane, natural gas and hydrogen. Under this Act, TSSA regulates fuel suppliers, storage facilities, transport trucks, pipelines, contractors and equipment or appliances that use fuels. This database will include spills, strike and leaks from recorded by the TSSA.

Government Publication Date: Feb 28, 2017

Private and Retail Fuel Storage Tanks: Provincial PRT

The Fuels Safety Branch of the Ontario Ministry of Consumer and Commercial Relations maintained a database of all registered private fuel storage tanks and licensed retail fuel outlets. This database includes an inventory of locations that have gasoline, oil, waste oil, natural gas and/or propane storage tanks on their property. The MCCR no longer collects this information. This information is now collected by the Technical Standards and Safety Authority (TSSA).

Government Publication Date: 1989-1996*

Permit to Take Water: Provincial PTTW

This is a subset taken from Ontario's Environmental Registry (EBR) database. It will include all PTTW's on the registry such as OWRA s. 34 - Permit to take water.

Government Publication Date: 1994-Apr 30, 2018

Ontario Regulation 347 Waste Receivers Summary: Provincial REC

Part V of the Ontario Environmental Protection Act ("EPA") regulates the disposal of regulated waste through an operating waste management system or a waste disposal site operated or used pursuant to the terms and conditions of a Certificate of Approval or a Provisional Certificate of Approval. Regulation 347 of the Ontario EPA defines a waste receiving site as any site or facility to which waste is transferred by a waste carrier. A receiver of regulated waste is required to register the waste receiving facility. This database represents registered receivers of regulated wastes, identified by registration number, company name and address, and includes receivers of waste such as: landfills, incinerators, transfer stations, PCB storage sites, sludge farms and water pollution control plants. This information is a summary of all years from 1986 including the most currently available data.

Government Publication Date: 1986-2016

Record of Site Condition: Provincial RSC

The Record of Site Condition (RSC) is part of the Ministry of the Environment's Brownfields Environmental Site Registry. Protection from environmental cleanup orders for property owners is contingent upon documentation known as a record of site condition (RSC) being filed in the Environmental Site Registry. In order to file an RSC, the property must have been properly assessed and shown to meet the soil, sediment and groundwater standards appropriate for the use (such as residential) proposed to take place on the property. The Record of Site Condition Regulation (O. Reg. 153/04) details requirements related to site assessment and clean up.
RSCs filed after July 1, 2011 will also be included as part of the new (O.Reg. 511/09).

Government Publication Date: 1997-Sept 2001, Oct 2004-Apr 2018

Retail Fuel Storage Tanks: Private RST

This database includes an inventory of retail fuel outlet locations (including marinas) that have on their property gasoline, oil, waste oil, natural gas and / or propane storage tanks.

Government Publication Date: 1999-Jan 31, 2018

Scott's Manufacturing Directory: Private SCT

Scott's Directories is a data bank containing information on over 200,000 manufacturers across Canada. Even though Scott's listings are voluntary, it is the most comprehensive database of Canadian manufacturers available. Information concerning a company's address, plant size, and main products are included in this database.

Government Publication Date: 1992-Mar 2011*

Ontario Spills: Provincial SPL

This database identifies information such as location (approximate), type and quantity of contaminant, date of spill, environmental impact, cause, nature of impact, etc. Information from 1988-2002 was part of the ORIS (Occurrence Reporting Information System). The SAC (Spills Action Centre) handles all spills reported in Ontario. Regulations for spills in Ontario are part of the MOE's Environmental Protection Act, Part X.

Government Publication Date: 1988-Feb 2018

Wastewater Discharger Registration Database: Provincial SRDS

Information under this heading is combination of the following 2 programs. The Municipal/Industrial Strategy for Abatement (MISA) division of the Ontario Ministry of Environment maintained a database of all direct dischargers of toxic pollutants within nine sectors including: Electric Power Generation; Mining; Petroleum Refining; Organic Chemicals; Inorganic Chemicals; Pulp & Paper; Metal Casting; Iron & Steel; and Quarries. All sampling information is now collected and stored within the Sample Result Data Store (SRDS).

Government Publication Date: 1990-Dec 31, 2016

Anderson's Storage Tanks: Private TANK

The information provided in this database was collected by examining various historical documents, which identified the location of former storage tanks, containing substances such as fuel, water, gas, oil, and other various types of miscellaneous products. Information is available in regard to business operating at tank site, tank location, permit year, permit & installation type, no. of tanks installed & configuration and tank capacity. Data contained within this database pertains only to the city of Toronto and is not warranted to be complete, exhaustive or authoritative. The information was collected for research purposes only.

Government Publication Date: 1915-1953*

Transport Canada Fuel Storage Tanks: Federal TCFT

List of fuel storage tanks currently or previously owned or operated by Transport Canada. This inventory also includes tanks on The Pickering Lands, which refers to 7,530 hectares (18,600 acres) of land in Pickering, Markham, and Uxbridge owned by the Government of Canada since 1972; properties on this land has been leased by the government since 1975, and falls under the Site Management Policy of Transport Canada, but is administered by Public Works and Government Services Canada. This inventory provides information on the site name, location, tank age, capacity and fuel type.

Government Publication Date: 1970-Aug 2017

TSSA Variances for Abandonment of Underground Storage Tanks: Provincial VAR

List of variances granted for abandoned tanks. Under the Technical Standards and Safety Authority (TSSA) Liquid Fuels Handling Code and Fuel Oil Code, all underground storage tanks must be removed within two years of disuse. If removal of a tank is not feasible, an application may be sought for a variance from this code requirement.

Government Publication Date: Feb 28, 2017

Waste Disposal Sites - MOE CA Inventory: Provincial WDS

The Ontario Ministry of Environment, Waste Management Branch, maintains an inventory of known open (active or inactive) and closed disposal sites in the Province of Ontario. Active sites maintain a Certificate of Approval, are approved to receive and are receiving waste. Inactive sites maintain Certificate(s) of Approval but are not receiving waste. Closed sites are not receiving waste. The data contained within this database was compiled from the MOE's Certificate of Approval database. Locations of these sites may be cross-referenced to the Anderson database described under ERIS's Private Source Database section, by the CA number. All new Environmental Compliance Approvals handed out after Oct 31, 2011 for Waste Disposal Sites will still be found in this database.

Government Publication Date: Oct 2011-May 31, 2018

Waste Disposal Sites - MOE 1991 Historical Approval Inventory: Provincial WDSH

In June 1991, the Ontario Ministry of Environment, Waste Management Branch, published the "June 1991 Waste Disposal Site Inventory", of all known active and closed waste disposal sites as of October 30st, 1990. For each "active" site as of October 31st 1990, information is provided on site location, site/CA number, waste type, site status and site classification. For each "closed" site as of October 31st 1990, information is provided on site location, site/CA number, closure date and site classification. Locations of these sites may be cross-referenced to the Anderson database described under ERIS's Private Source Database section, by the CA number.

Government Publication Date: Up to Oct 1990*

Water Well Information System: Provincial WWIS

This database describes locations and characteristics of water wells found within Ontario in accordance with Regulation 903. It includes such information as coordinates, construction date, well depth, primary and secondary use, pump rate, static water level, well status, etc. Also included are detailed stratigraphy information, approximate depth to bedrock and the approximate depth to the water table.

Government Publication Date: Dec 31, 2017

Definitions

Database Descriptions: This section provides a detailed explanation for each database including: source, information available, time coverage, and acronyms used. They are listed in alphabetic order.

Detail Report: This is the section of the report which provides the most detail for each individual record. Records are summarized by location, starting with the project property followed by records in closest proximity.

Distance: The distance value is the distance between plotted points, not necessarily the distance between the sites' boundaries. All values are an approximation.

Direction: The direction value is the compass direction of the site in respect to the project property and/or center point of the report.

Elevation: The elevation value is taken from the location at which the records for the site address have been plotted. All values are an approximation. Source: Google Elevation API.

Executive Summary: This portion of the report is divided into 3 sections:

'Report Summary'- Displays a chart indicating how many records fall on the project property and, within the report search radii.

'Site Report Summary'-Project Property'- This section lists all the records which fall on the project property. For more details, see the 'Detail Report' section.

'Site Report Summary-Surrounding Properties'- This section summarizes all records on adjacent properties, listing them in order of proximity from the project property. For more details, see the 'Detail Report' section.

Map Key: The map key number is assigned according to closest proximity from the project property. Map Key numbers always start at #1. The project property will always have a map key of '1' if records are available. If there is a number in brackets beside the main number, this will indicate the number of records on that specific property. If there is no number in brackets, there is only one record for that property.

The symbol and colour used indicates 'elevation': the red inverted triangle will dictate 'ERIS Sites with Lower Elevation', the yellow triangle will dictate 'ERIS Sites with Higher Elevation' and the orange square will dictate 'ERIS Sites with Same Elevation.'

Unplottables: These are records that could not be mapped due to various reasons, including limited geographic information. These records may or may not be in your study area, and are included as reference.