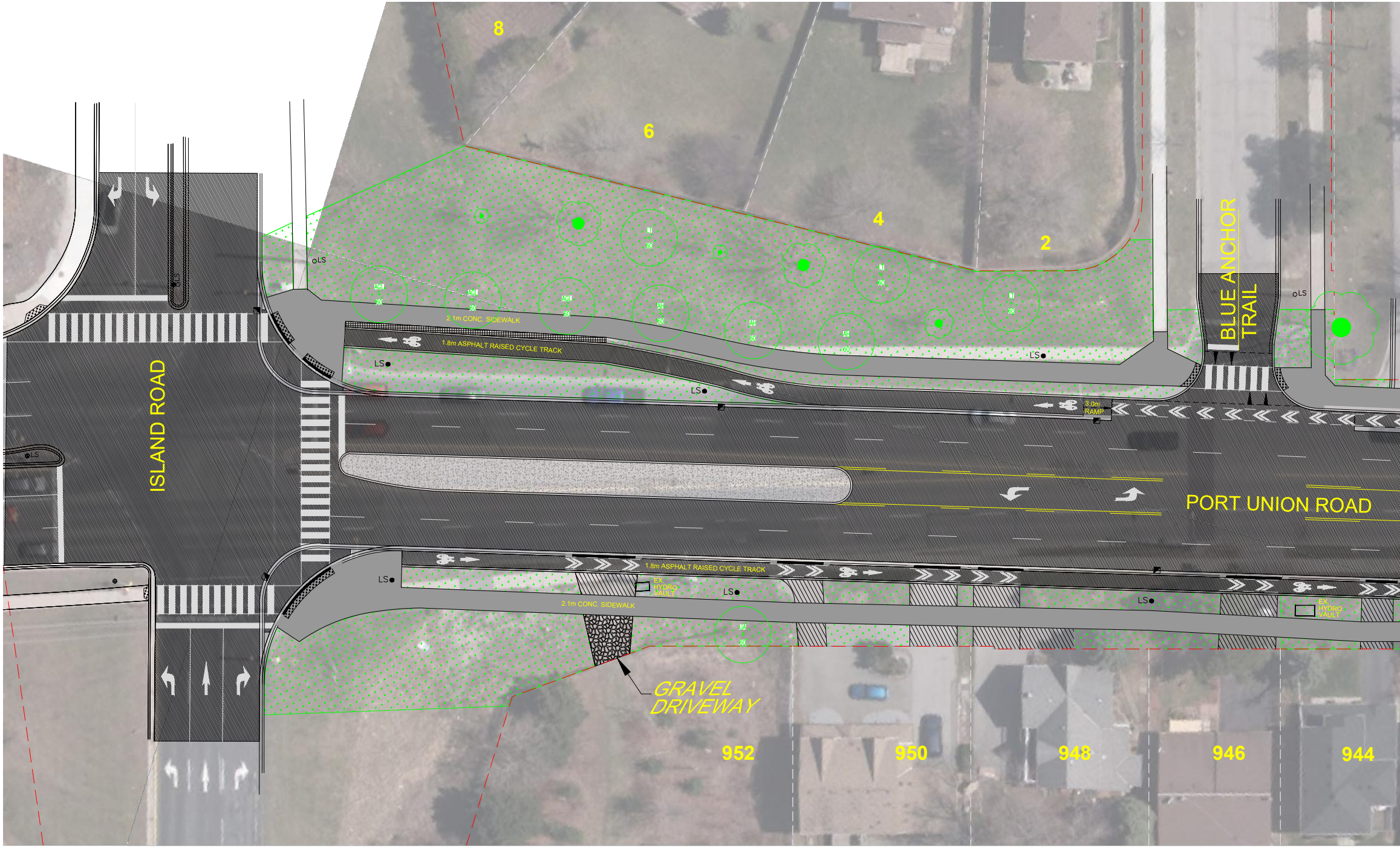
8
6
4
2
ISLAND ROAD
BLUE ANCHOR TRAIL
PORT UNION ROAD
LS
AGL 60
AGL 60
AGL 60
LT 60
LT 60
LT 60
AH 60
AH 60
AH 60
2.1m CONC. SIDEWALK
1.8m ASPHALT RAISED CYCLE TRACK
LS
LS
LS
3.0m RAMP
LS
1.8m ASPHALT RAISED CYCLE TRACK
EX. HYDRO VAULT
LS
2.1m CONC. SIDEWALK
UA 60
LS
EX. HYDRO VAULT
GRAVEL DRIVEWAY
952
950
948
946
944

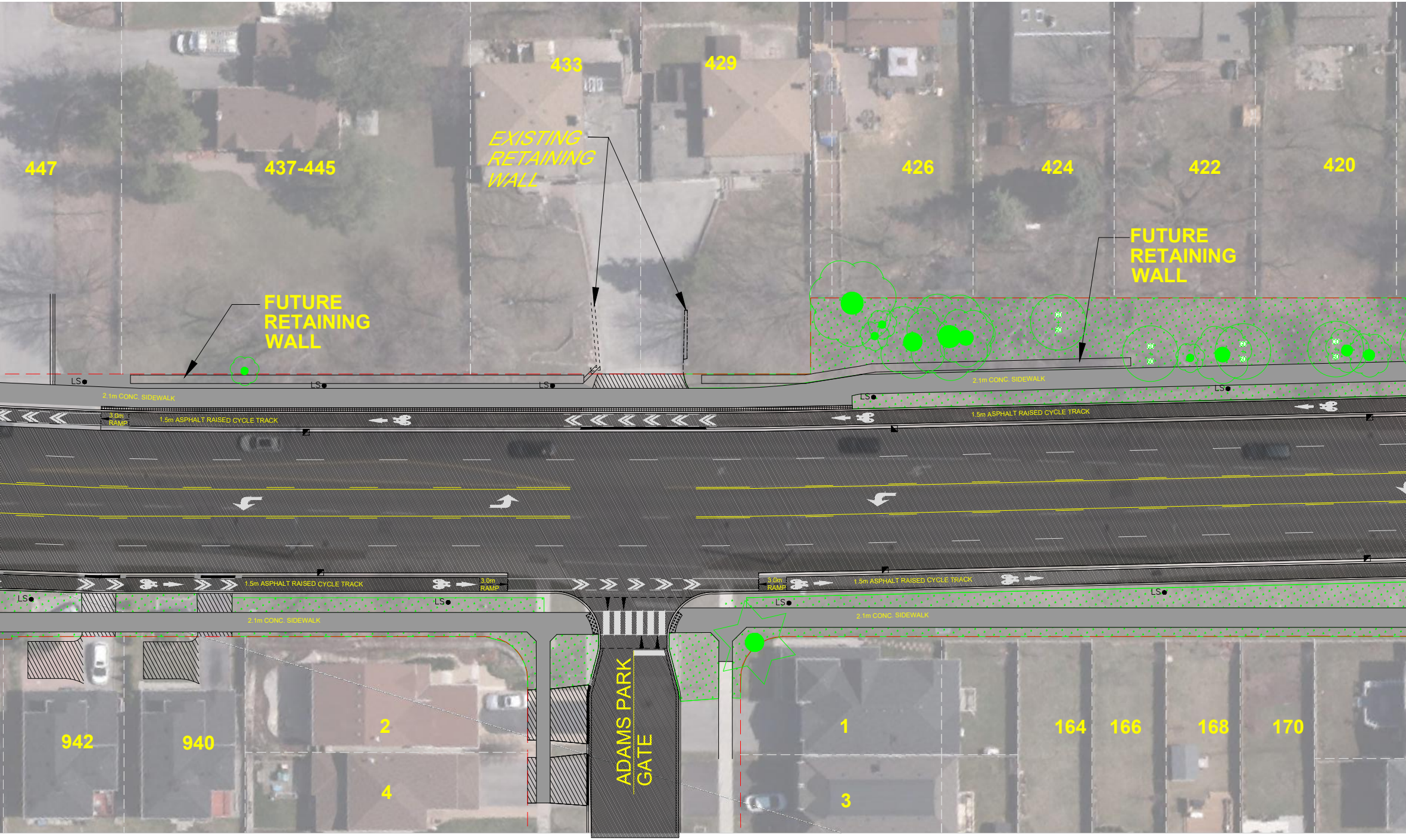
447
437-445
433
429
426
424
422
420
EXISTING RETAINING WALL
FUTURE RETAINING WALL
FUTURE RETAINING WALL
LS
2.1m CONC. SIDEWALK
3.0m RAMP
1.5m ASPHALT RAISED CYCLE TRACK
1.5m ASPHALT RAISED CYCLE TRACK
2.1m CONC. SIDEWALK
1.5m ASPHALT RAISED CYCLE TRACK
3.0m RAMP
3.0m RAMP
1.5m ASPHALT RAISED CYCLE TRACK
2.1m CONC. SIDEWALK
2.1m CONC. SIDEWALK
ADAMS PARK GATE
942
940
2
4
1
3
164
166
168
170

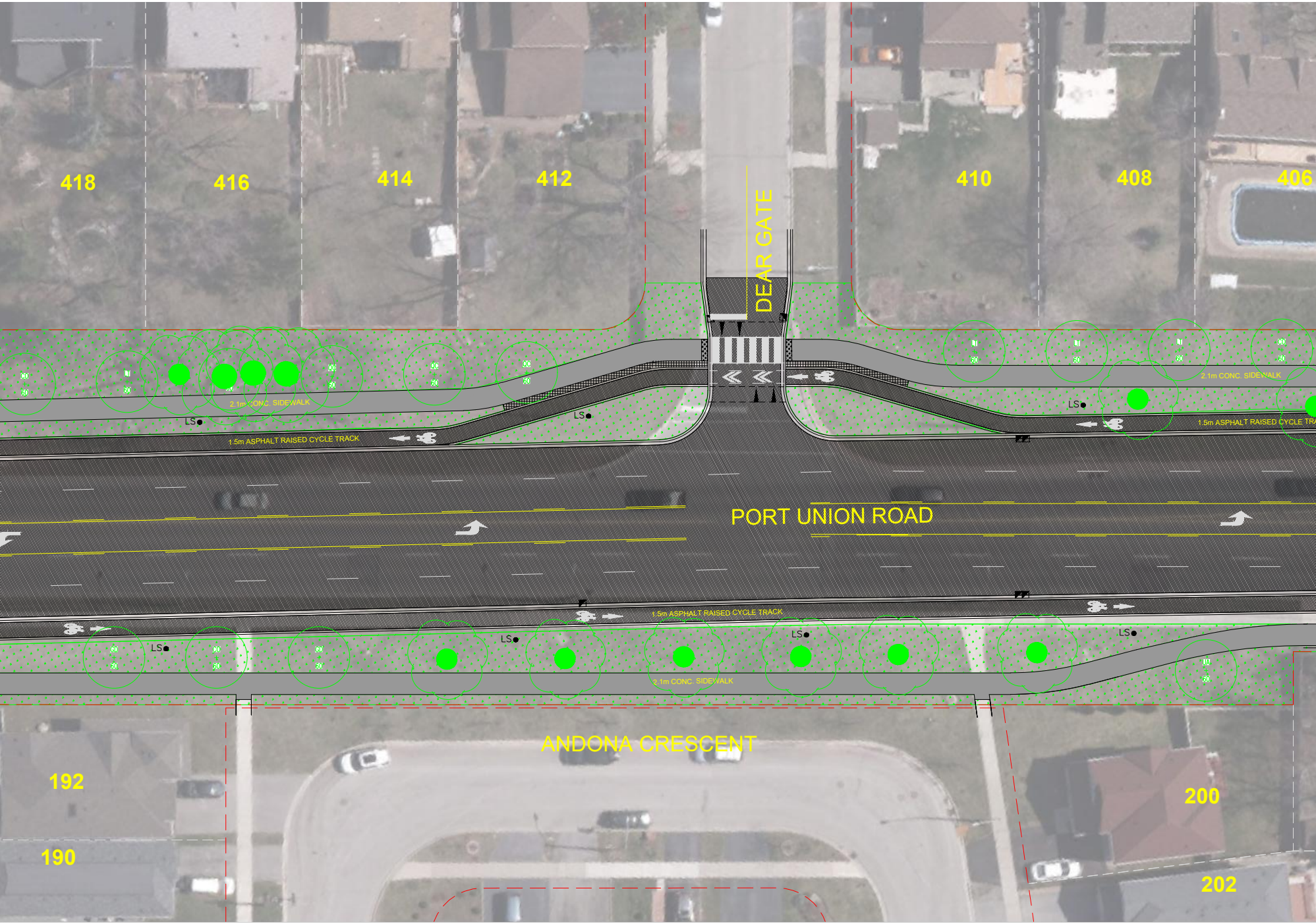
418
416
414
412
DEAR GATE
410
408
406
2.1m CONC. SIDEWALK
LS
1.5m ASPHALT RAISED CYCLE TRACK
LS
LS
2.1m CONC. SIDEWALK
1.5m ASPHALT RAISED CYCLE TRA
PORT UNION ROAD
1.5m ASPHALT RAISED CYCLE TRACK
LS
LS
LS
LS
2.1m CONC. SIDEWALK
ANDONA CRESCENT
192
190
200
202

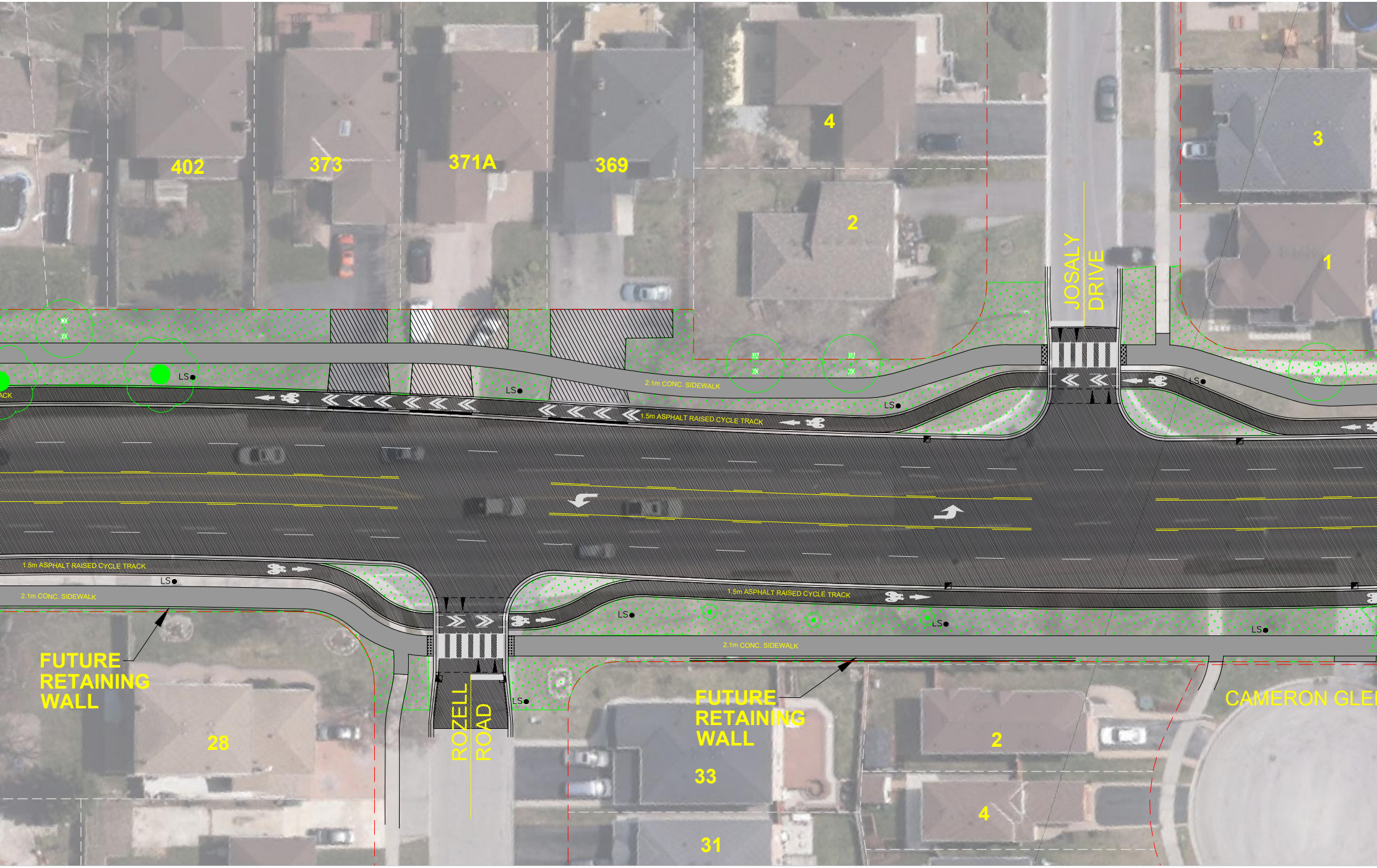
402
373
371A
369
4
2
3
1
JOSALY DRIVE
2.1m CONC. SIDEWALK
1.5m ASPHALT RAISED CYCLE TRACK
LS
LS
LS
LS
1.5m ASPHALT RAISED CYCLE TRACK
2.1m CONC. SIDEWALK
LS
1.5m ASPHALT RAISED CYCLE TRACK
LS
LS
LS
LS
2.1m CONC. SIDEWALK
FUTURE RETAINING WALL
FUTURE RETAINING WALL
28
ROZELL ROAD
33
31
2
4
CAMERON GLE

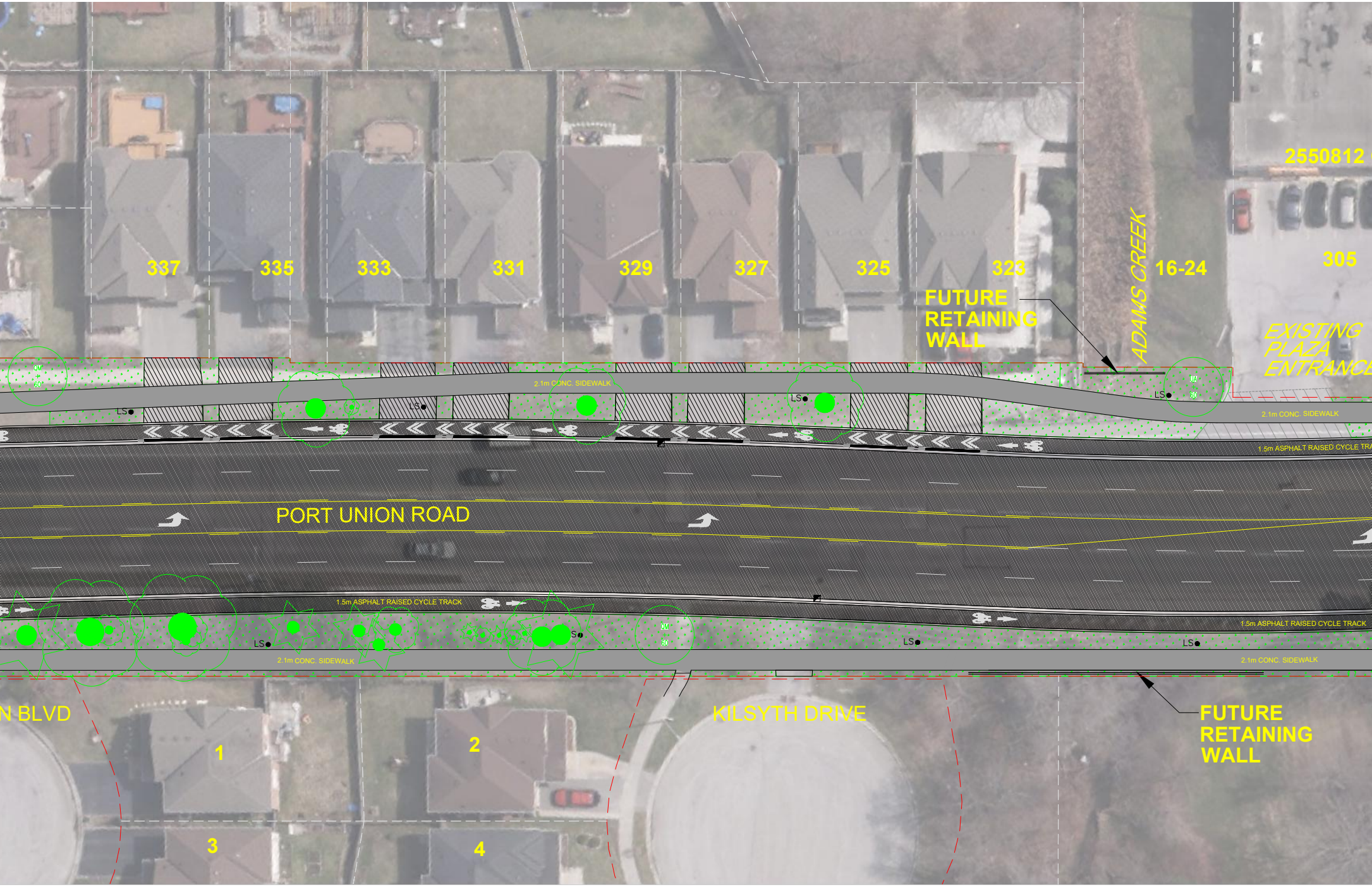
2550812
337
335
333
331
329
327
325
323
16-24
305
ADAMS CREEK
FUTURE RETAINING WALL
EXISTING PLAZA ENTRANCE
2.1m CONC. SIDEWALK
2.1m CONC. SIDEWALK
1.5m ASPHALT RAISED CYCLE TRACK
PORT UNION ROAD
1.5m ASPHALT RAISED CYCLE TRACK
1.5m ASPHALT RAISED CYCLE TRACK
2.1m CONC. SIDEWALK
2.1m CONC. SIDEWALK
LS
N BLVD
KILSYTH DRIVE
FUTURE RETAINING WALL
1
2
3
4

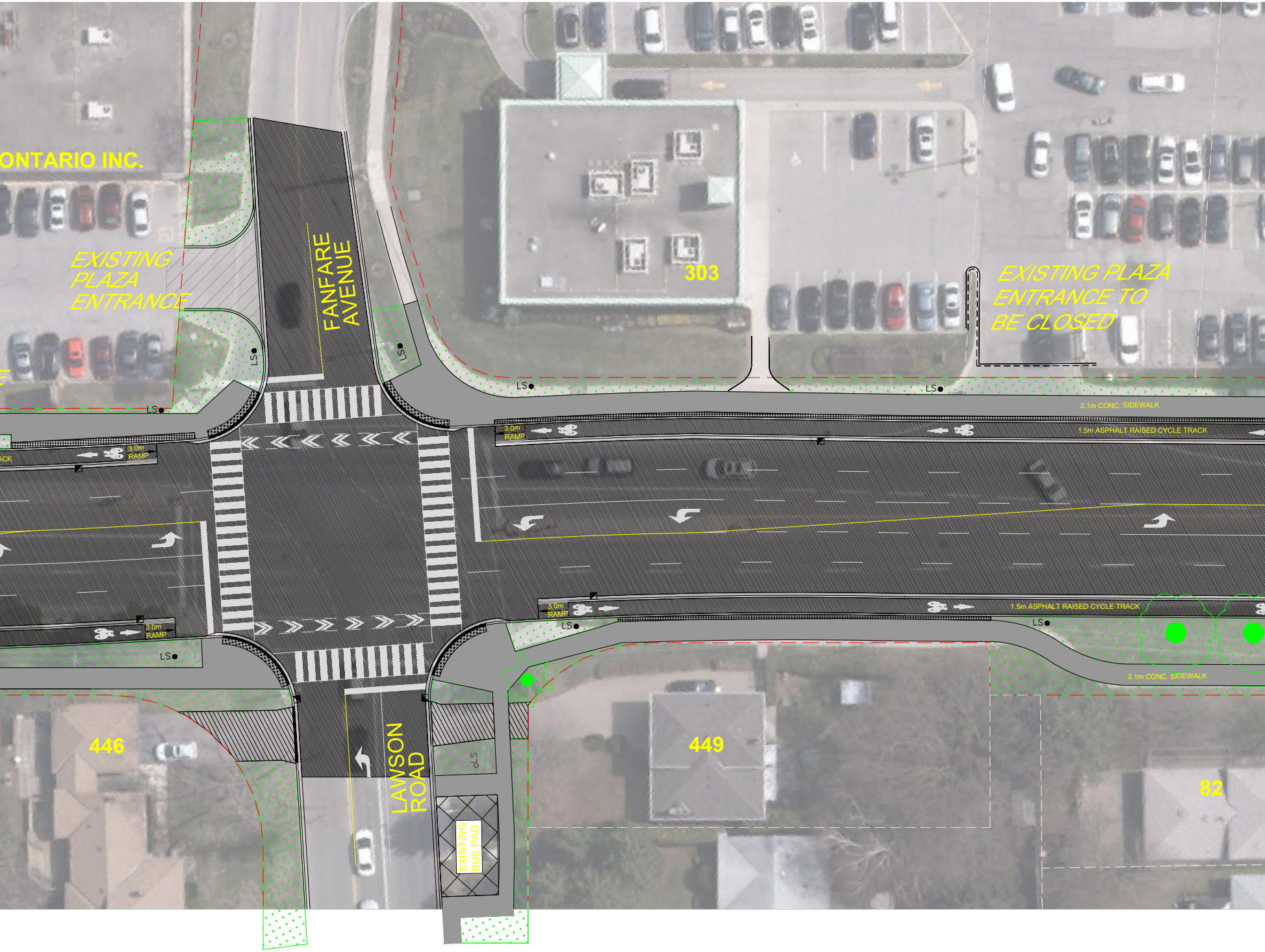
ONTARIO INC.
EXISTING PLAZA ENTRANCE
FANFARE AVENUE
303
EXISTING PLAZA ENTRANCE TO BE CLOSED
LS
LS
LS
LS
LS
2.1m CONC. SIDEWALK
3.0m RAMP
1.5m ASPHALT RAISED CYCLE TRACK
3.0m RAMP
ACK
3.0m RAMP
1.5m ASPHALT RAISED CYCLE TRACK
3.0m RAMP
LS
LS
LS
2.1m CONC. SIDEWALK
446
449
82
LAWSON ROAD
LS
EXISTING BUS PAD

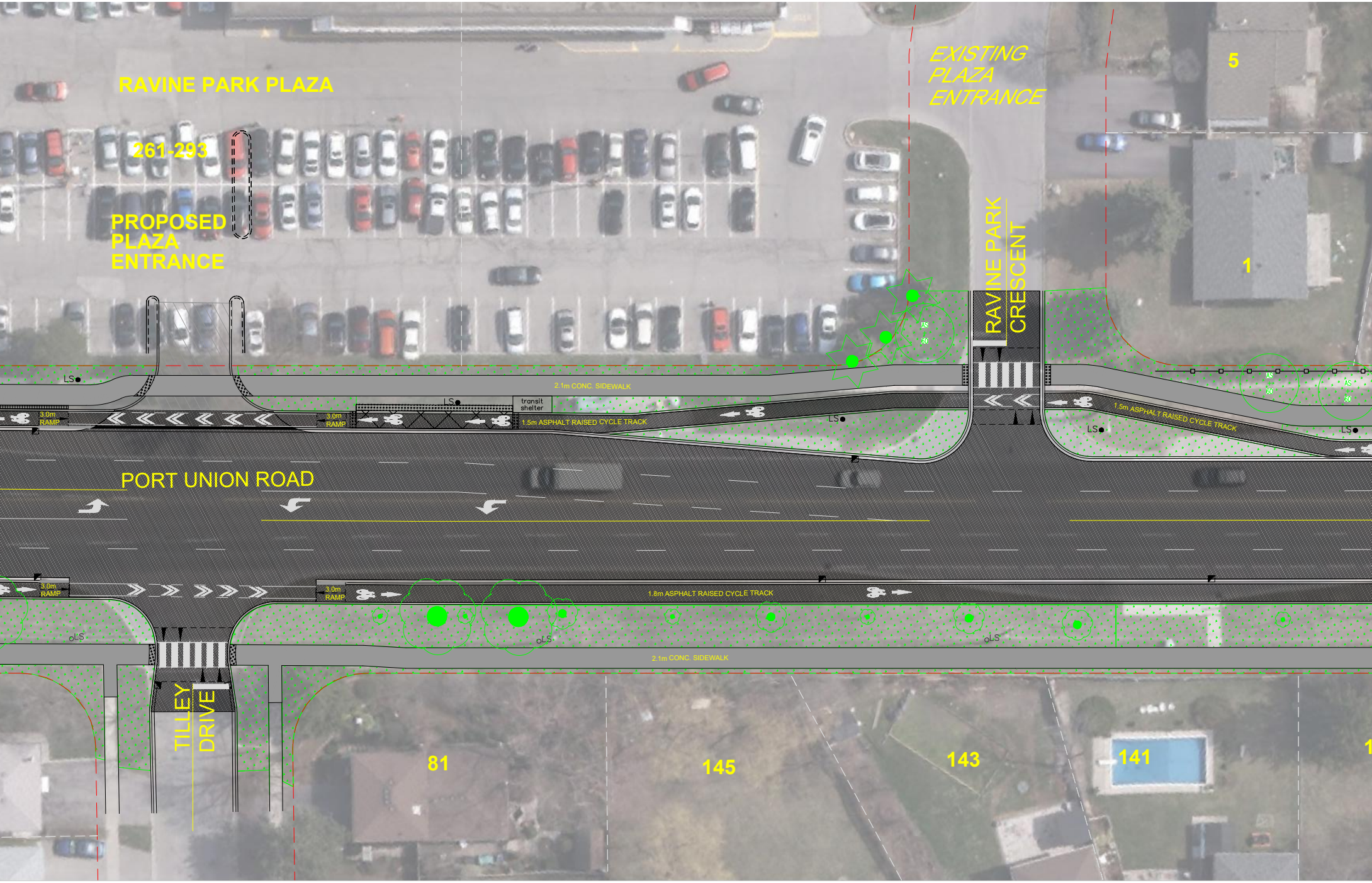
RAVINE PARK PLAZA
261-293
PROPOSED PLAZA ENTRANCE
EXISTING PLAZA ENTRANCE
RAVINE PARK CRESCENT
5
1
LS
2.1m CONC. SIDEWALK
transit shelter
3.0m RAMP
1.5m ASPHALT RAISED CYCLE TRACK
1.5m ASPHALT RAISED CYCLE TRACK
PORT UNION ROAD
3.0m RAMP
1.8m ASPHALT RAISED CYCLE TRACK
2.1m CONC. SIDEWALK
TILLEY DRIVE
81
145
143
141

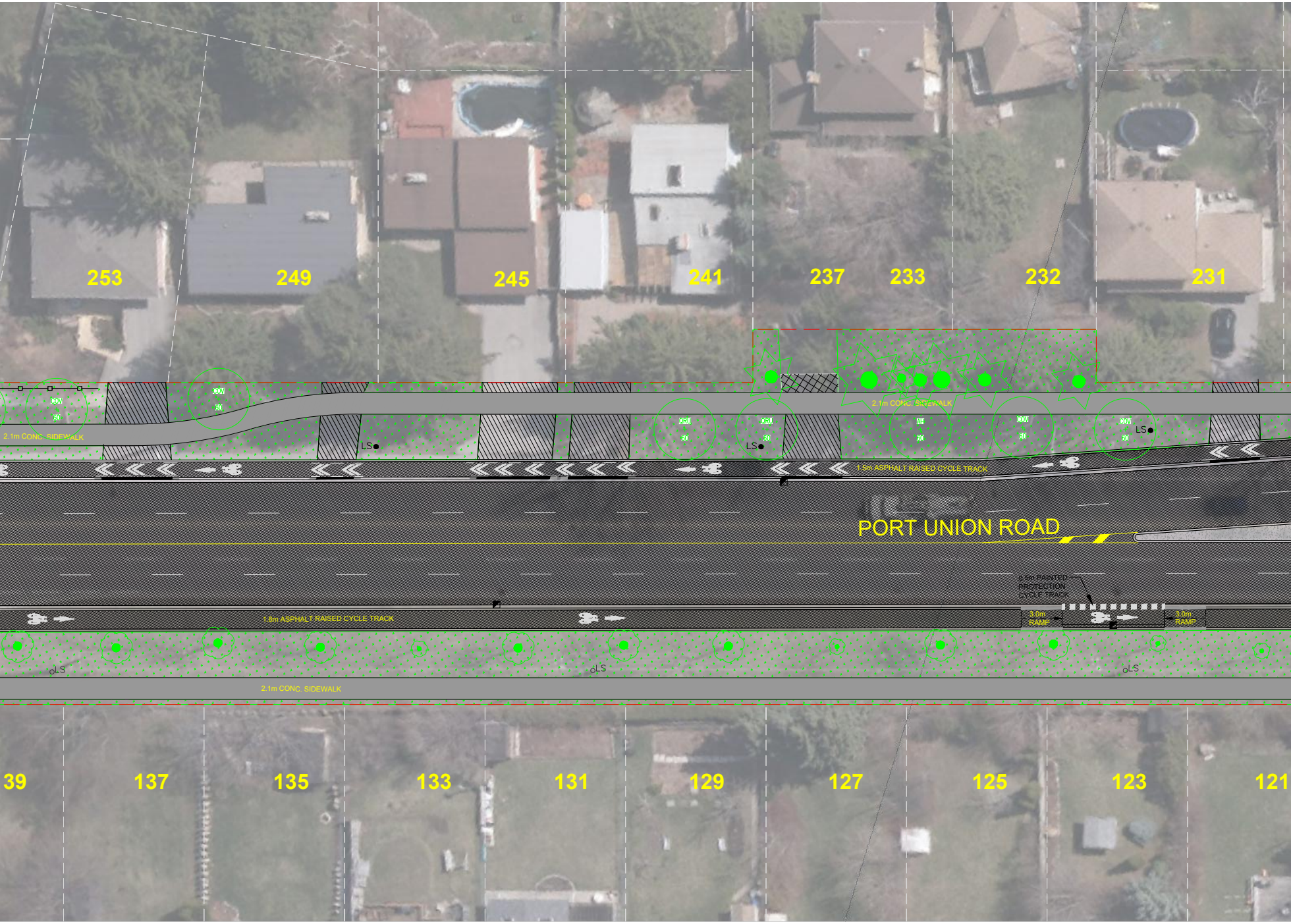
253
249
245
241
237
233
232
231
COV
60
COV
60
2.1m CONC. SIDEWALK
LS
ORU
60
ORU
60
LS
2.1m CONC. SIDEWALK
AH
60
COV
60
COV
60
LS
1.5m ASPHALT RAISED CYCLE TRACK
PORT UNION ROAD
0.5m PAINTED
PROTECTION
CYCLE TRACK
1.8m ASPHALT RAISED CYCLE TRACK
3.0m
RAMP
3.0m
RAMP
LS
LS
LS
2.1m CONC. SIDEWALK
39
137
135
133
131
129
127
125
123
121

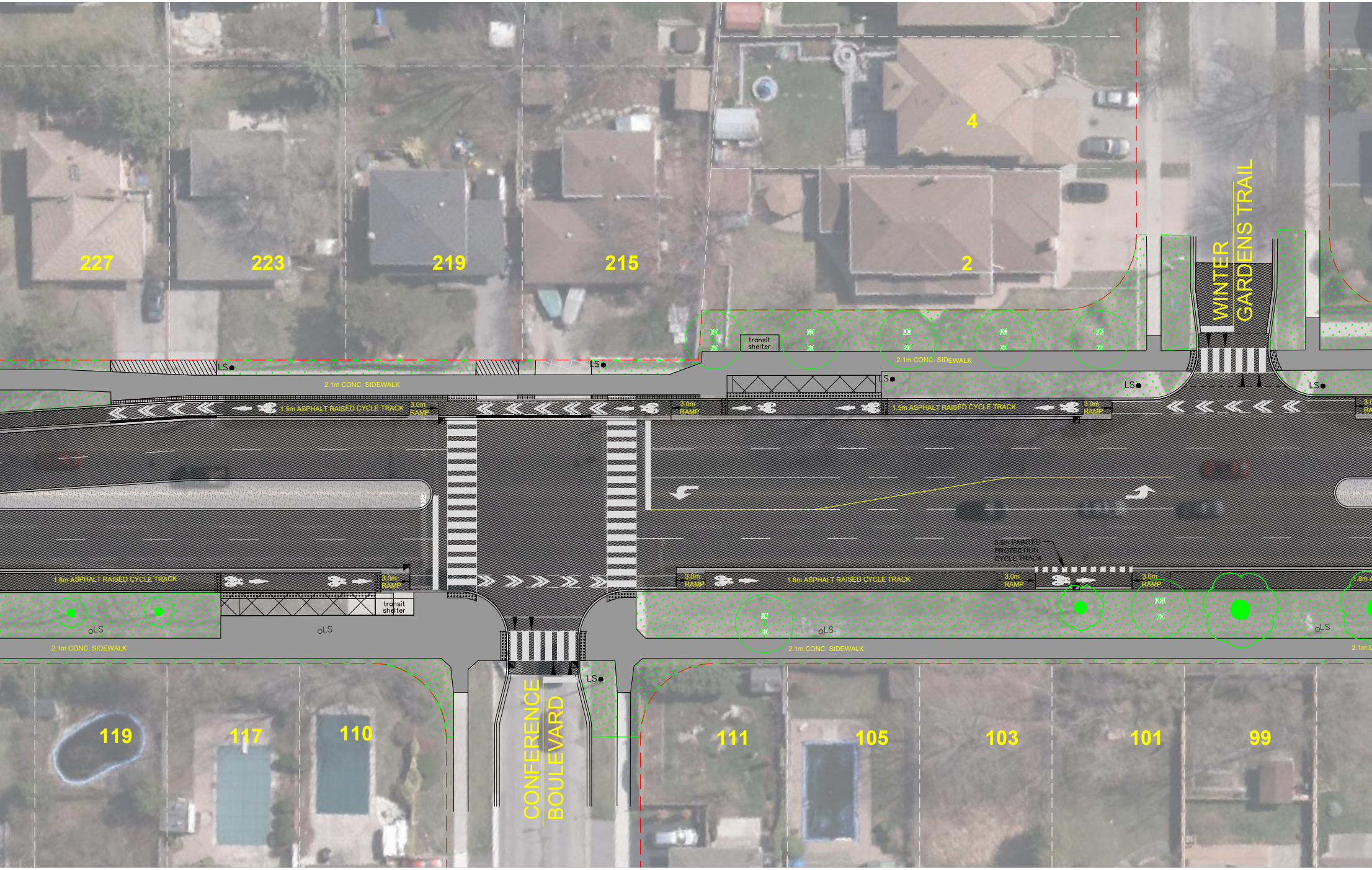
227
223
219
215
4
2
WINTER GARDENS TRAIL
transit shelter
GD 60
GD 60
QC 60
QC 60
QC 60
2.1m CONC. SIDEWALK
LS
LS
LS
LS
LS
2.1m CONC. SIDEWALK
1.5m ASPHALT RAISED CYCLE TRACK
3.0m RAMP
3.0m RAMP
3.0m RAMP
1.5m ASPHALT RAISED CYCLE TRACK
3.0m RAMP
0.5m PAINTED PROTECTION CYCLE TRACK
1.8m ASPHALT RAISED CYCLE TRACK
3.0m RAMP
3.0m RAMP
1.8m ASPHALT RAISED CYCLE TRACK
3.0m RAMP
3.0m RAMP
transit shelter
LS
LS
LS
LS
JA 60
QRU 60
LS
2.1m CONC. SIDEWALK
2.1m CONC. SIDEWALK
CONFERENCE BOULEVARD
119
117
110
111
105
103
101
99

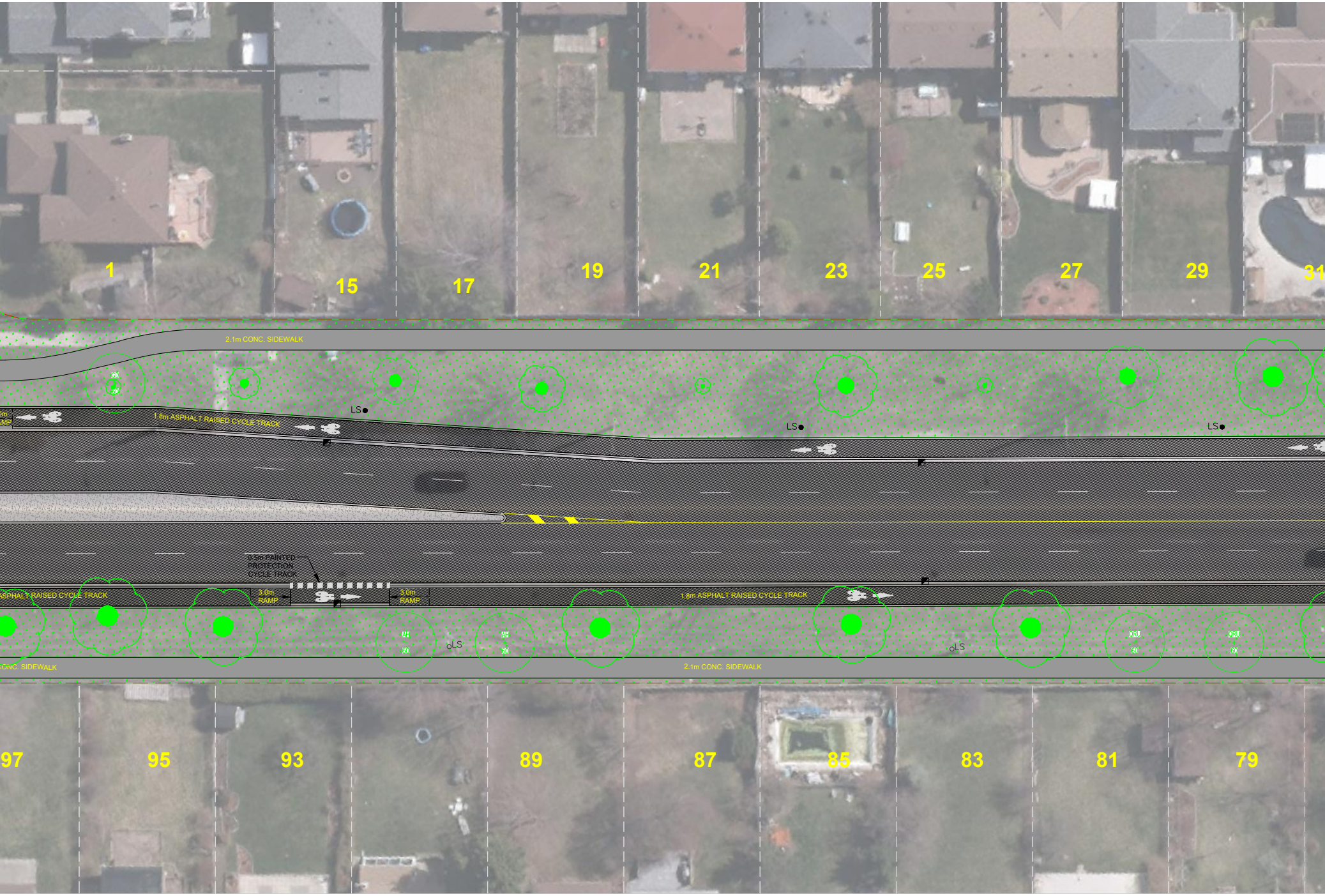

1
15
17
19
21
23
25
27
29
31
2.1m CONC. SIDEWALK
GD
60
LS
LS
LS
0m
MP
1.8m ASPHALT RAISED CYCLE TRACK
0.5m PAINTED
PROTECTION
CYCLE TRACK
ASPHALT RAISED CYCLE TRACK
3.0m
RAMP
3.0m
RAMP
1.8m ASPHALT RAISED CYCLE TRACK
AH
60
LS
AH
60
LS
QRU
60
QRU
60
ONC. SIDEWALK
2.1m CONC. SIDEWALK
97
95
93
89
87
85
83
81
79

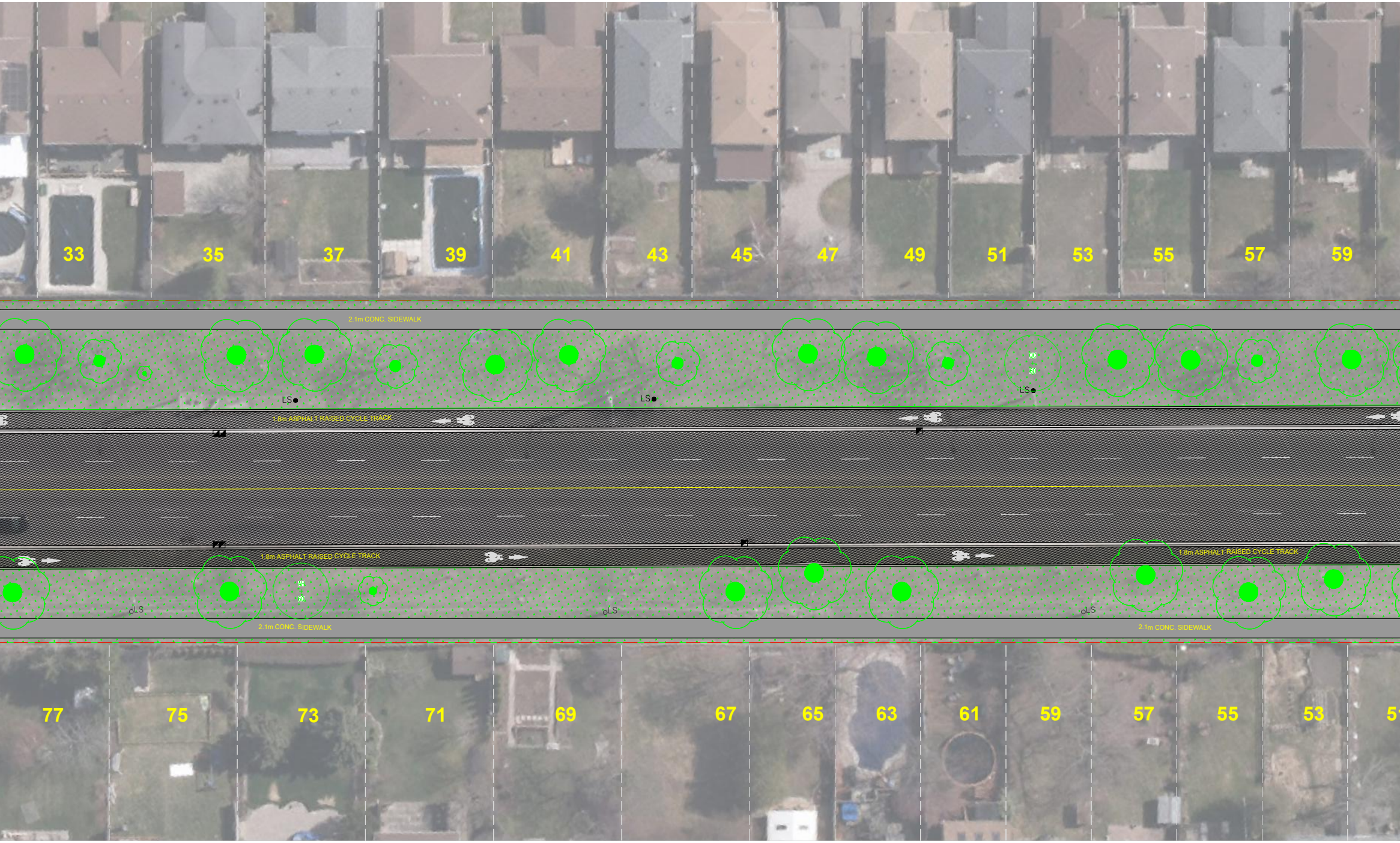
33
35
37
39
41
43
45
47
49
51
53
55
57
59
2.1m CONC. SIDEWALK
LS
LS
LS
1.8m ASPHALT RAISED CYCLE TRACK
1.8m ASPHALT RAISED CYCLE TRACK
1.8m ASPHALT RAISED CYCLE TRACK
LS
LS
LS
2.1m CONC. SIDEWALK
2.1m CONC. SIDEWALK
77
75
73
71
69
67
65
63
61
59
57
55
53


61
63
65
67
69
71
73
75
77
79
81
83
85
LS
LS
LS
LS
0.5m PAINTED PROTECTION CYCLE TRACK
3.0m RAMP
3.0m RAMP
LS
LS
LS
1
49
47
45
43
41
39
37
35
33
31
29
27
25

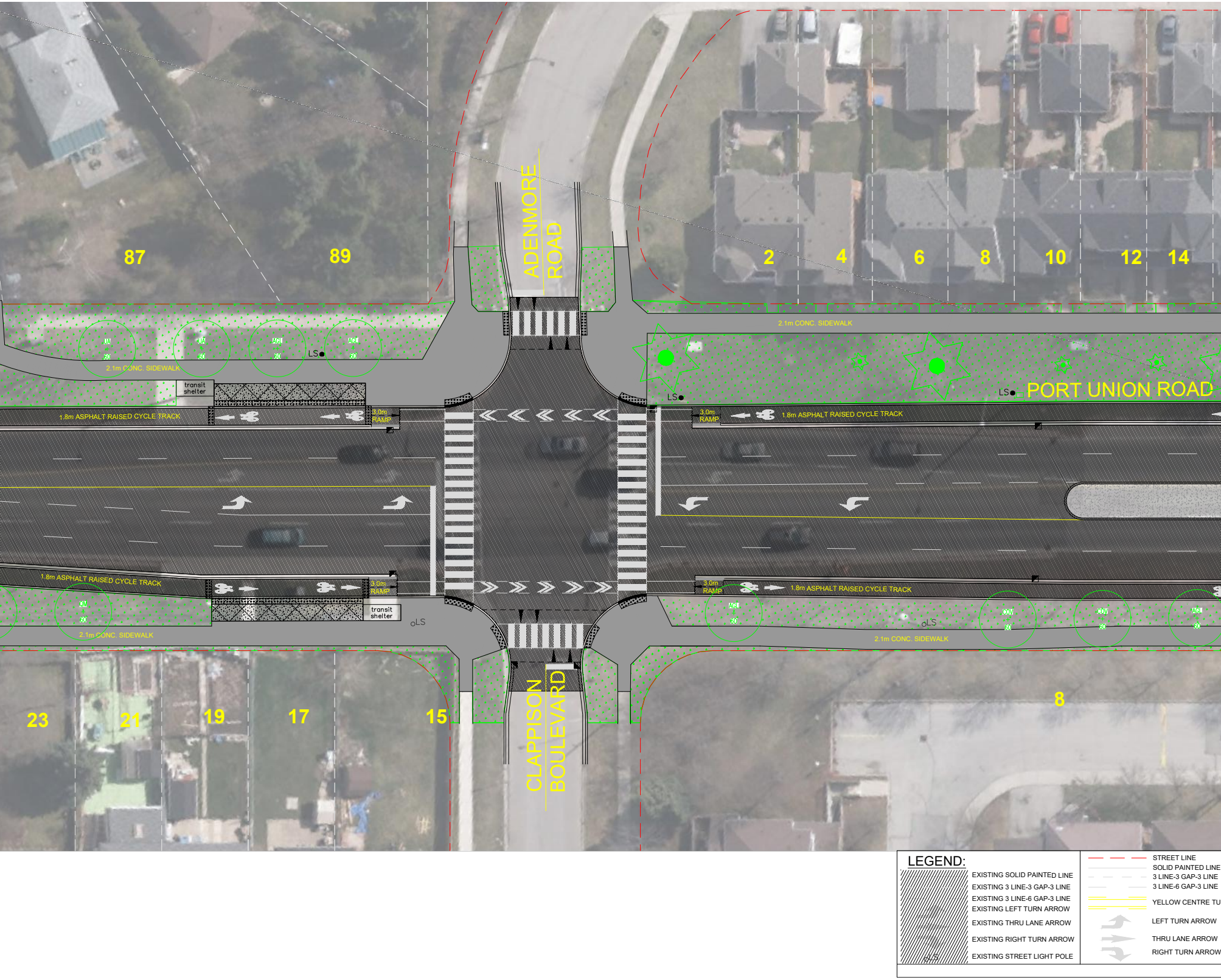
87
89
ADENMORE ROAD
2
4
6
8
10
12
14
2.1m CONC. SIDEWALK
JA 60
JA 60
AGL 60
AGL 60
LS
2.1m CONC. SIDEWALK
transit shelter
1.8m ASPHALT RAISED CYCLE TRACK
3.0m RAMP
LS
LS
PORT UNION ROAD
3.0m RAMP
1.8m ASPHALT RAISED CYCLE TRACK
1.8m ASPHALT RAISED CYCLE TRACK
3.0m RAMP
OM 60
2.1m CONC. SIDEWALK
transit shelter
LS
3.0m RAMP
1.8m ASPHALT RAISED CYCLE TRACK
AGL 60
LS
COV 60
COV 60
AGL 60
2.1m CONC. SIDEWALK
23
21
19
17
15
CLAPPISON BOULEVARD
8
LEGEND:
EXISTING SOLID PAINTED LINE
EXISTING 3 LINE-3 GAP-3 LINE
EXISTING 3 LINE-6 GAP-3 LINE
EXISTING LEFT TURN ARROW
EXISTING THRU LANE ARROW
EXISTING RIGHT TURN ARROW
LS
EXISTING STREET LIGHT POLE
STREET LINE
SOLID PAINTED LINE
3 LINE-3 GAP-3 LINE
3 LINE-6 GAP-3 LINE
YELLOW CENTRE TU
LEFT TURN ARROW
THRU LANE ARROW
RIGHT TURN ARROW

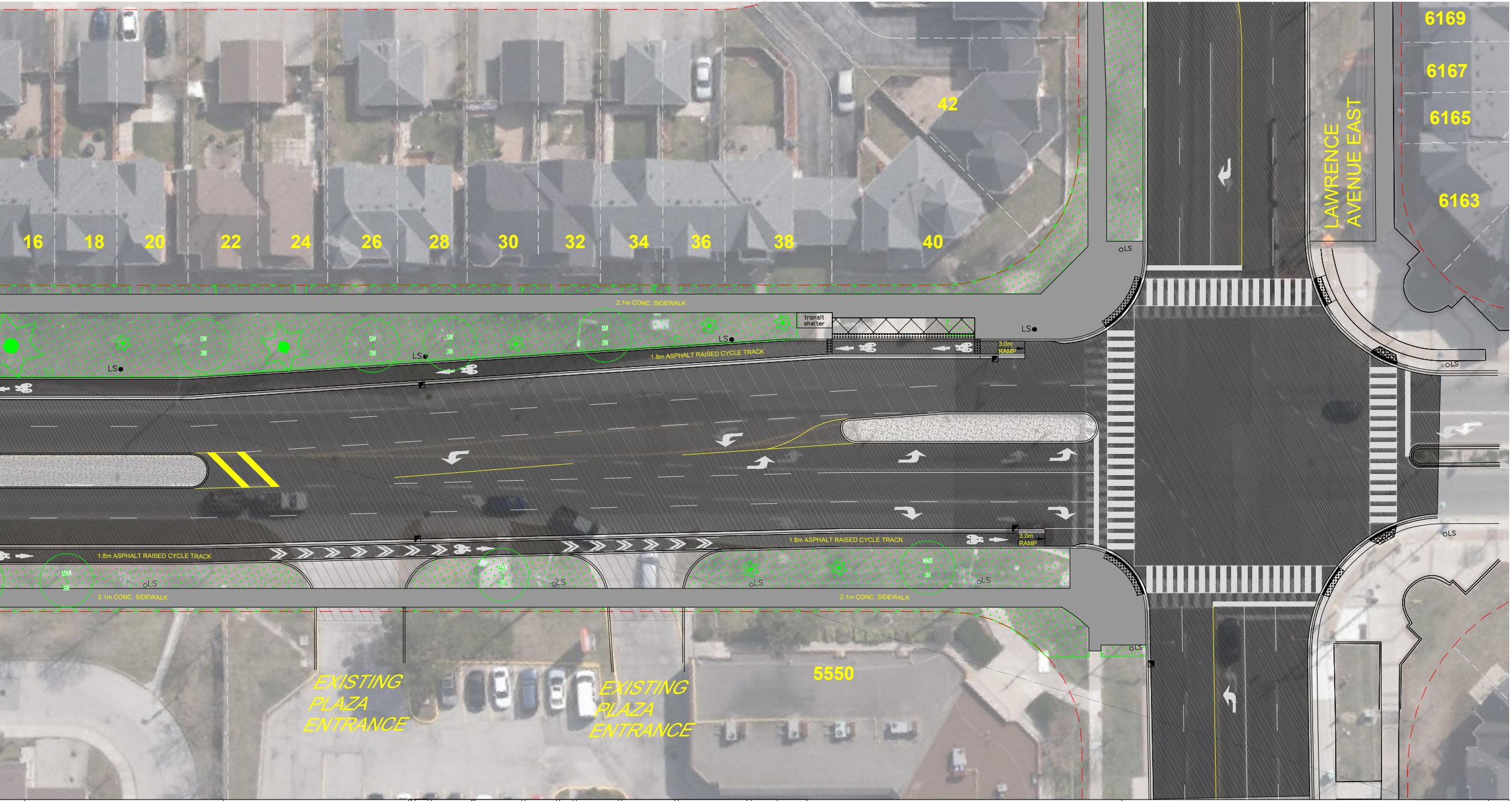
6169
6167
6165
6163
LAWRENCE AVENUE EAST
42
16
18
20
22
24
26
28
30
32
34
36
38
40
2.1m CONC. SIDEWALK
transit shelter
LS
1.8m ASPHALT RAISED CYCLE TRACK
3.0m RAMP
1.8m ASPHALT RAISED CYCLE TRACK
2.1m CONC. SIDEWALK
1.8m ASPHALT RAISED CYCLE TRACK
3.0m RAMP
2.1m CONC. SIDEWALK
EXISTING PLAZA ENTRANCE
EXISTING PLAZA ENTRANCE
5550

RN LANE

▨	ASPHALT DRIVEWAY
▩	PATTERN CONCRETE (DRIVEWAY)
BUS STOP PAD	BUS STOP PAD
▬	CONCRETE SIDEWALK
»	CHEVRON AT INTERSECTION & DRIVEWAY
●LS	STREET LIGHT POLE

●	DECIDUOUS TREE TO REMAIN
✶	CONIFEROUS TREE TO REMAIN
○	NEW PLANTING
◩◩	DOUBLE CACHBASIN (LOCATION SUBJECTED TO CHANGE DUE TO THE CONSTRUCTION FEASIBILITY)
◩	SINGLE CACHBASIN (LOCATION SUBJECTED TO CHANGE DUE TO THE CONSTRUCTION FEASIBILITY)

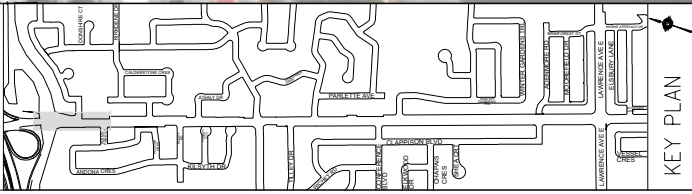

TORONTO Engineering & Construction Services

CDC CANDEVCON LIMITED
CONSULTING ENGINEERS AND PLANNERS
9358 GOREWAY DRIVE
TEL. (905) 794-0600
BRAMPTON, ONTARIO L6P 0M7

PORT UNION ROAD RECONSTRUCTION

FROM LAWRENCE AVE. E. TO ISLAND ROAD

ROLL PLAN