

Legend:

BOREHOLE/CORE LOCATION

Seal

CONFIDENTIALITY STATEMENT. This document,protected by law, is the property of Englobe and is for the sole use of the intended purpose.Any distribution or modification, partial or total, is strictly prohibited without prior written approval from Englobe Corp.

Client

STEER DAVIES GLEAVE NORTH AMERICA

Englobe Corp.  
1821, Albion Road, Unit 7  
Toronto (Ontario) M9W 5W8  
Telephone : 416.213.1060  
Fax : 416.213.1070

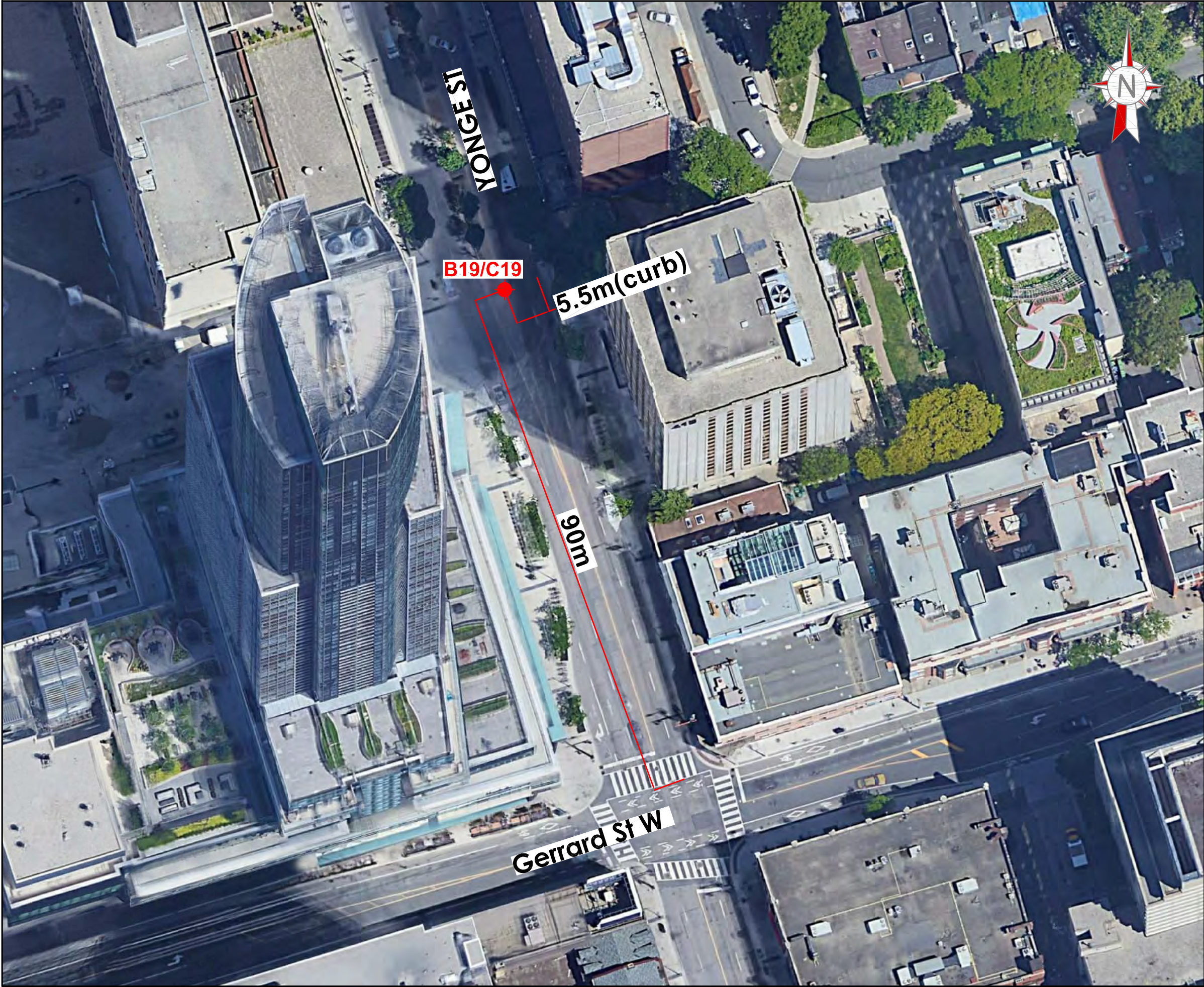
Project

GEOTECHNICAL AND ENVIRONMENTAL INVESTIGATION  
YONGE STREET - TORONTO, ONTARIO  
From Richmond Street to Davenport Road

BOREHOLE AND CORE LOCATION PLAN

|             |  |              |            |              |           |
|-------------|--|--------------|------------|--------------|-----------|
| Discipline: | GEOSCIENCES                              | Prepared by: | A. Al-absi | Verified by: | S. Ganesh |
| Scale:      | No Scale                                 | Drawn by:    | A. Al-absi | Approved by: | A. Dudos  |
| Date:       | 2020/11/27                               | Figure n°:   | 18 of 31   |              |           |
| Page setup: | Paper format:                            | Register n°: |            |              |           |
| BH18 -C18   | ANSI full bleed B (17.00 x 11.00 Inches) |              |            |              |           |

| Resp. | Projet       | OTP | Projet/<br>Disc | Phase/<br>Type | Ref. élec./ No.Dessin | Rév. |
|-------|--------------|-----|-----------------|----------------|-----------------------|------|
| 01    | P0013610.201 |     | GS              | R              | 01                    | 00   |



Legend:

BOREHOLE/CORE LOCATION

Seal

CONFIDENTIALITY STATEMENT. This document,protected by law, is the property of Englobe and is for the sole use of the intended purpose.Any distribution or modification, partial or total, is strictly prohibited without prior written approval from Englobe Corp.

Client

STEER DAVIES GLEAVE NORTH AMERICA

Englobe Corp.  
1821, Albion Road, Unit 7  
Toronto (Ontario) M9W 5W8  
Telephone : 416.213.1060  
Fax : 416.213.1070

Project

GEOTECHNICAL AND ENVIRONMENTAL INVESTIGATION  
YONGE STREET - TORONTO, ONTARIO  
From Richmond Street to Davenport Road

BOREHOLE AND CORE LOCATION PLAN

|             |               |  |            |              |           |
|-------------|---------------|--|------------|--------------|-----------|
| Discipline: | GEOSCIENCES   | Prepared by:                             | A. Al-absi | Verified by: | S. Ganesh |
| Scale:      | No Scale      | Drawn by:                                | A. Al-absi | Approved by: | A. Dudos  |
| Date:       | 2020/11/27    | Figure n°:                               | 19 of 31   |              |           |
| Page setup: | Paper format: | Register n°:                             |            |              |           |
| BH19 - C19  |               | ANSI full bleed B (17.00 x 11.00 Inches) |            |              |           |

| Resp. | Projet       | OTP | Projet/<br>Disc | Phase/<br>Type | Ref. élec./ No.Dessin | Rév. |
|-------|--------------|-----|-----------------|----------------|-----------------------|------|
| 01    | P0013610.201 |     | GS              | R              | 01                    | 00   |



Legend:

BOREHOLE/CORE LOCATION

Seal

CONFIDENTIALITY STATEMENT. This document,protected by law, is the property of Englobe and is for the sole use of the intended purpose.Any distribution or modification, partial or total, is strictly prohibited without prior written approval from Englobe Corp.

Client

STEER DAVIES GLEAVE NORTH AMERICA

Englobe Corp.  
1821, Albion Road, Unit 7  
Toronto (Ontario) M9W 5W8  
Telephone : 416.213.1060  
Fax : 416.213.1070

Project

GEOTECHNICAL AND ENVIRONMENTAL INVESTIGATION  
YONGE STREET - TORONTO, ONTARIO  
From Richmond Street to Davenport Road

BOREHOLE AND CORE LOCATION PLAN

|             |               |  |            |              |           |
|-------------|---------------|--|------------|--------------|-----------|
| Discipline: | GEOSCIENCES   | Prepared by:                             | A. Al-absi | Verified by: | S. Ganesh |
| Scale:      | No Scale      | Drawn by:                                | A. Al-absi | Approved by: | A. Dudos  |
| Date:       | 2020/11/27    | Figure n°:                               | 20 of 31   |              |           |
| Page setup: | Paper format: | Register n°:                             |            |              |           |
| BH21 - C21  |               | ANSI full bleed B (17.00 x 11.00 Inches) |            |              |           |

|       |              |     |                 |                |                       |      |
|-------|--------------|-----|-----------------|----------------|-----------------------|------|
| Resp. | Projet       | OTP | Projet/<br>Disc | Phase/<br>Type | Ref. élec./ No.Dessin | Rév. |
| 01    | P0013610.201 |     | GS              | R              | 01                    | 00   |



Legend:

BOREHOLE/CORE LOCATION

Seal

CONFIDENTIALITY STATEMENT. This document,protected by law, is the property of Englobe and is for the sole use of the intended purpose.Any distribution or modification, partial or total, is strictly prohibited without prior written approval from Englobe Corp.

Client

STEER DAVIES GLEAVE NORTH AMERICA

Englobe

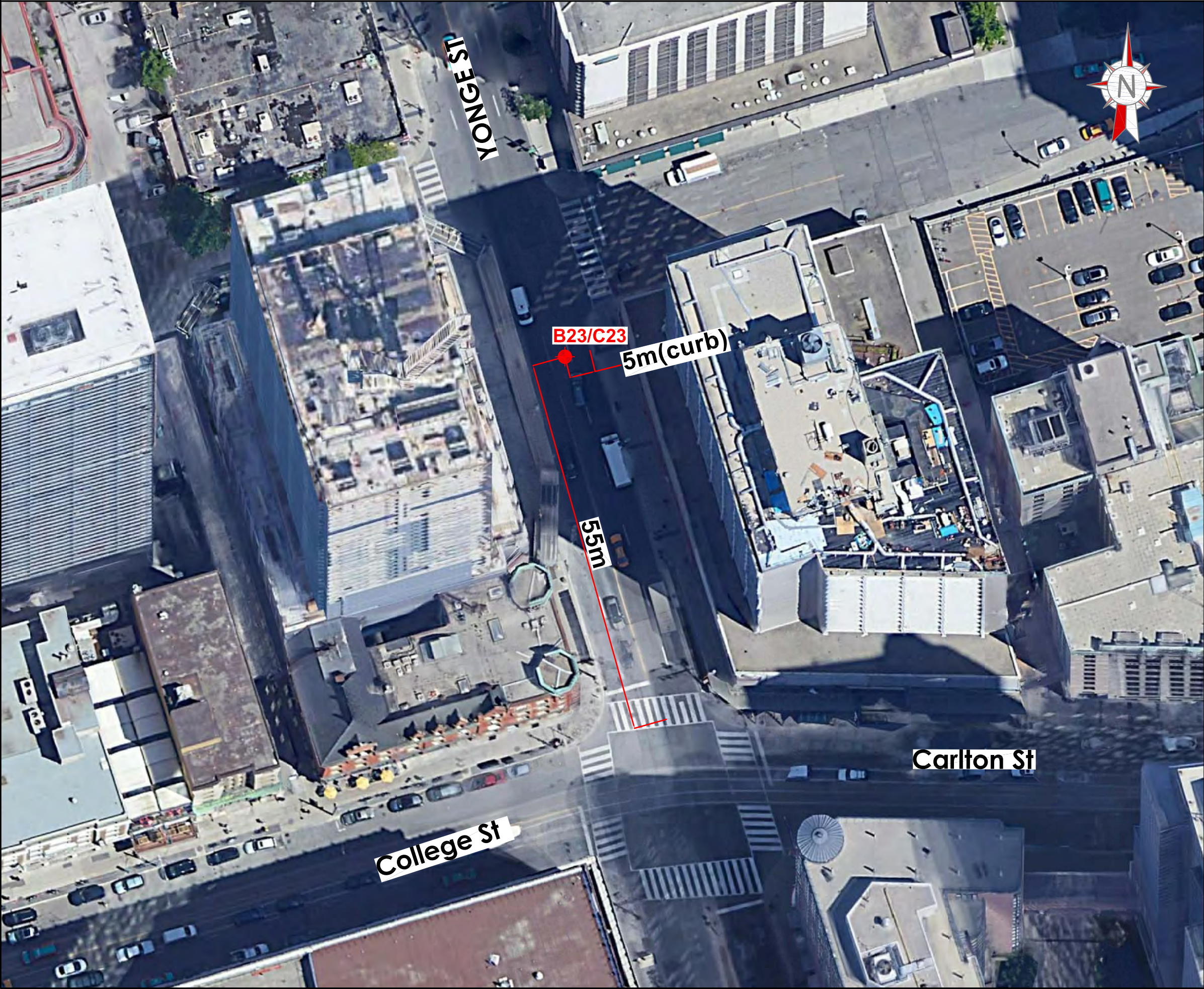
Englobe Corp.  
1821, Albion Road, Unit 7  
Toronto (Ontario) M9W 5W8  
Telephone : 416.213.1060  
Fax : 416.213.1070

Project

GEOTECHNICAL AND ENVIRONMENTAL INVESTIGATION  
YONGE STREET - TORONTO, ONTARIO  
From Richmond Street to Davenport Road

BOREHOLE AND CORE LOCATION PLAN

|             |              |               |              |              |                       |  |  |              |  |           |  |
|-------------|--------------|---------------|--------------|--------------|-----------------------|--|--|--------------|--|-----------|--|
| Discipline: |              | GEOSCIENCES   |              | Prepared by: |                       | A. Al-absi                               |  | Verified by: |  | S. Ganesh |  |
| Scale:      |              | No Scale      |              | Drawn by:    |                       | A. Al-absi                               |  | Approved by: |  | A. Dudos  |  |
| Date:       |              | 2020/11/27    |              | Figure n°:   |                       | 21 of 31                                 |  | Register n°: |  |           |  |
| Page setup: |              | Paper format: |              | BH22 - C22   |                       | ANSI full bleed B (17.00 x 11.00 Inches) |  |              |  |           |  |
| Resp.       | Projet       | OTP           | Projet/ Disc | Phase/ Type  | Ref. élec./ No.Dessin | Rév.                                     |  |              |  |           |  |
| 01          | P0013610.201 |               | GS           | R            | 01                    |  |  |              |  | 00        |  |



Legend:

BOREHOLE/CORE LOCATION

Seal

CONFIDENTIALITY STATEMENT. This document,protected by law, is the property of Englobe and is for the sole use of the intended purpose.Any distribution or modification, partial or total, is strictly prohibited without prior written approval from Englobe Corp.

Client

STEER DAVIES GLEAVE NORTH AMERICA

Englobe

Englobe Corp.  
1821, Albion Road, Unit 7  
Toronto (Ontario) M9W 5W8  
Telephone : 416.213.1060  
Fax : 416.213.1070


Project

GEOTECHNICAL AND ENVIRONMENTAL INVESTIGATION  
YONGE STREET - TORONTO, ONTARIO  
From Richmond Street to Davenport Road

BOREHOLE AND CORE LOCATION PLAN

|             |  |              |            |              |           |
|-------------|--|--------------|------------|--------------|-----------|
| Discipline: | GEOSCIENCES                              | Prepared by: | A. Al-absi | Verified by: | S. Ganesh |
| Scale:      | No Scale                                 | Drawn by:    | A. Al-absi | Approved by: | A. Dudos  |
| Date:       | 2020/11/27                               | Figure n°:   | 22 of 31   |              |           |
| Page setup: | Paper format:                            | Register n°: |            |              |           |
|             | ANSI full bleed B (17.00 x 11.00 inches) |              |            |              |           |

|       |              |     |                 |                |                       |      |
|-------|--------------|-----|-----------------|----------------|-----------------------|------|
| Resp. | Projet       | OTP | Projet/<br>Disc | Phase/<br>Type | Ref. élec./ No.Dessin | Rév. |
| 01    | P0013610.201 |     | GS              | R              | 01                    | 00   |



Legend:

BOREHOLE/CORE LOCATION

Seal

CONFIDENTIALITY STATEMENT. This document,protected by law, is the property of Englobe and is for the sole use of the intended purpose.Any distribution or modification, partial or total, is strictly prohibited without prior written approval from Englobe Corp.

Client

STEER DAVIES GLEAVE NORTH AMERICA

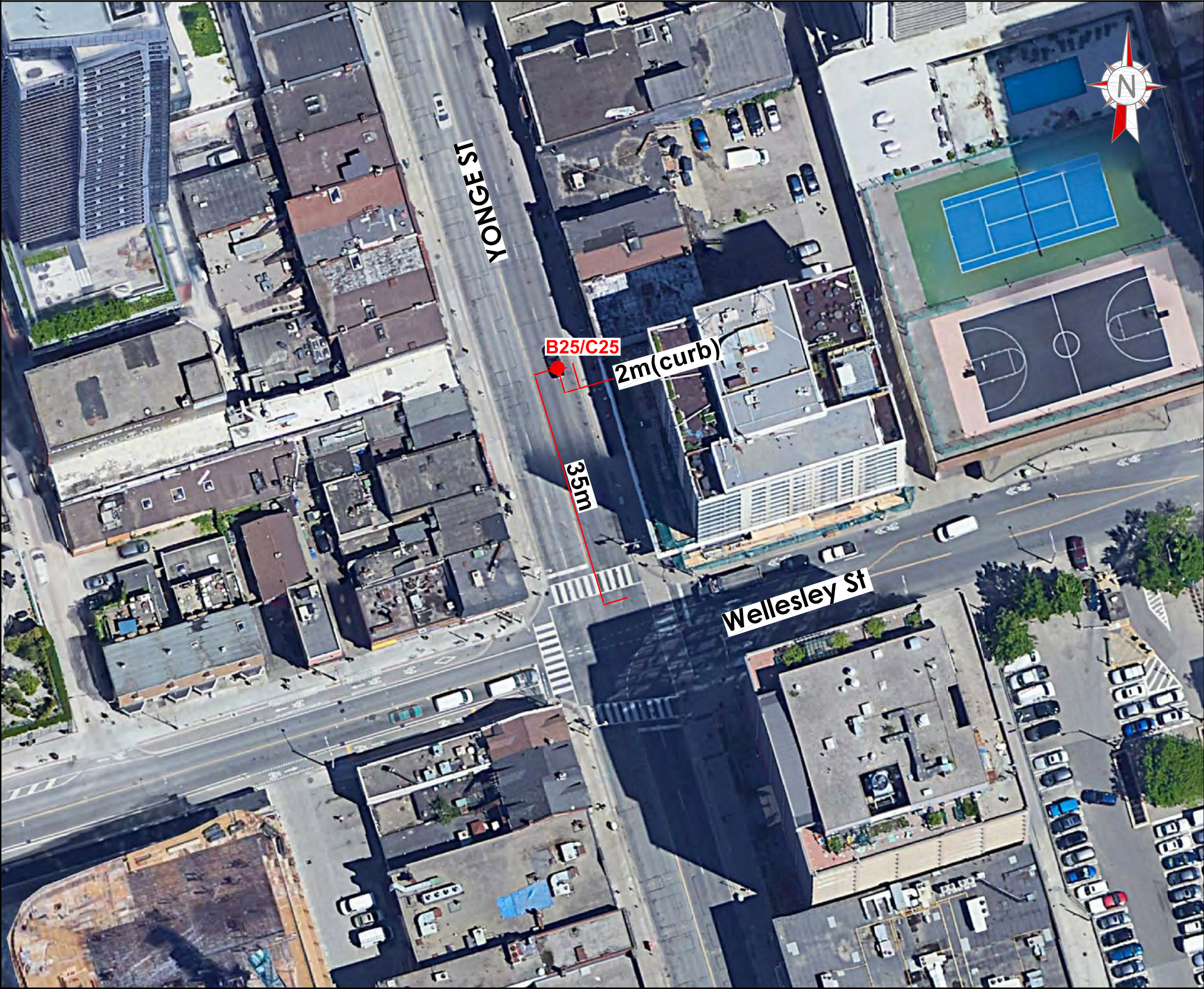
Englobe Corp.  
1821, Albion Road, Unit 7  
Toronto (Ontario) M9W 5W8  
Telephone : 416.213.1060  
Fax : 416.213.1070

Project

GEOTECHNICAL AND ENVIRONMENTAL INVESTIGATION  
YONGE STREET - TORONTO, ONTARIO  
From Richmond Street to Davenport Road

BOREHOLE AND CORE LOCATION PLAN

|             |              |  |              |              |                       |              |  |
|-------------|--------------|--|--------------|--------------|-----------------------|--------------|--|
| Discipline: |              | GEOSCIENCES                              |              | Prepared by: |                       | Verified by: |  |
|             |              |  |              | A. Al-absi   |                       | S. Ganesh    |  |
| Scale:      |              | No Scale                                 |              | Drawn by:    |                       | Approved by: |  |
|             |              |  |              | A. Al-absi   |                       | A. Dudos     |  |
| Date:       |              | 2020/11/27                               |              | Figure n°:   |                       | 23 of 31     |  |
| Page setup: |              | Paper format:                            |              | Register n°: |                       |              |  |
| BH24- C24   |              | ANSI full bleed B (17.00 x 11.00 Inches) |              |              |                       |              |  |
| Resp.       | Projet       | OTP                                      | Projet/ Disc | Phase/ Type  | Ref. élec./ No.Dessin | Rév.         |  |
| 01          | P0013610.201 |  | GS           | R            | 01                    | 00           |  |



Legend:

BOREHOLE/CORE LOCATION

Seal

CONFIDENTIALITY STATEMENT. This document,protected by law, is the property of Englobe and is for the sole use of the intended purpose.Any distribution or modification, partial or total, is strictly prohibited without prior written approval from Englobe Corp.

Client

STEER DAVIES GLEAVE NORTH AMERICA

Englobe

Englobe Corp.  
1821, Albion Road, Unit 7  
Toronto (Ontario) M9W 5W8  
Telephone : 416.213.1060  
Fax : 416.213.1070

Project

GEOTECHNICAL AND ENVIRONMENTAL INVESTIGATION  
YONGE STREET - TORONTO, ONTARIO  
From Richmond Street to Davenport Road

BOREHOLE AND CORE LOCATION PLAN

|             |              |               |              |  |                       |            |  |              |  |           |  |
|-------------|--------------|---------------|--------------|--|-----------------------|------------|--|--------------|--|-----------|--|
| Discipline: |              | GEOSCIENCES   |              | Prepared by:                             |                       | A. Al-absi |  | Verified by: |  | S. Ganesh |  |
| Scale:      |              | No Scale      |              | Drawn by:                                |                       | A. Al-absi |  | Approved by: |  | A. Dudos  |  |
| Date:       |              | 2020/11/27    |              | Figure n°:                               |                       | 24 of 31   |  | Register n°: |  |           |  |
| Page setup: |              | Paper format: |              | ANSI full bleed B (17.00 x 11.00 Inches) |                       | BH25- C25  |  |              |  |           |  |
| Resp.       | Projet       | OTP           | Projet/ Disc | Phase/ Type                              | Ref. élec./ No.Dessin | Rév.       |  |              |  |           |  |
| 01          | P0013610.201 |               | GS           | R  | 01                    |            |  |              |  | 00        |  |



Legend:

BOREHOLE/CORE LOCATION

Seal

CONFIDENTIALITY STATEMENT. This document,protected by law, is the property of Englobe and is for the sole use of the intended purpose.Any distribution or modification, partial or total, is strictly prohibited without prior written approval from Englobe Corp.

Client

STEER DAVIES GLEAVE NORTH AMERICA

Englobe Corp.  
1821, Albion Road, Unit 7  
Toronto (Ontario) M9W 5W8  
Telephone : 416.213.1060  
Fax : 416.213.1070

Project

GEOTECHNICAL AND ENVIRONMENTAL INVESTIGATION  
YONGE STREET - TORONTO, ONTARIO  
From Richmond Street to Davenport Road

BOREHOLE AND CORE LOCATION PLAN

|             |               |  |            |              |           |
|-------------|---------------|--|------------|--------------|-----------|
| Discipline: | GEOSCIENCES   | Prepared by:                             | A. Al-absi | Verified by: | S. Ganesh |
| Scale:      | No Scale      | Drawn by:                                | A. Al-absi | Approved by: | A. Dudos  |
| Date:       | 2020/11/27    | Figure n°:                               | 25 of 31   |              |           |
| Page setup: | Paper format: | Register n°:                             |            |              |           |
| BH26- C26   |               | ANSI full bleed B (17.00 x 11.00 Inches) |            |              |           |

| Resp. | Projet       | OTP | Projet/ Disc | Phase/ Type | Ref. élec./ No.Dessin | Rév. |
|-------|--------------|-----|--------------|-------------|-----------------------|------|
| 01    | P0013610.201 |     | GS           | R           | 01                    | 00   |



Legend:

BOREHOLE/CORE LOCATION

Seal

CONFIDENTIALITY STATEMENT. This document,protected by law, is the property of Englobe and is for the sole use of the intended purpose.Any distribution or modification, partial or total, is strictly prohibited without prior written approval from Englobe Corp.

Client

STEER DAVIES GLEAVE NORTH AMERICA


Englobe Corp.  
1821, Albion Road, Unit 7  
Toronto (Ontario) M9W 5W8  
Telephone : 416.213.1060  
Fax : 416.213.1070

Project

GEOTECHNICAL AND ENVIRONMENTAL INVESTIGATION  
YONGE STREET - TORONTO, ONTARIO  
From Richmond Street to Davenport Road

BOREHOLE AND CORE LOCATION PLAN

|             |              |               |              |              |                       |  |  |              |  |           |  |
|-------------|--------------|---------------|--------------|--------------|-----------------------|--|--|--------------|--|-----------|--|
| Discipline: |              | GEOSCIENCES   |              | Prepared by: |                       | A. Al-absi                               |  | Verified by: |  | S. Ganesh |  |
| Scale:      |              | No Scale      |              | Drawn by:    |                       | A. Al-absi                               |  | Approved by: |  | A. Dudos  |  |
| Date:       |              | 2020/11/27    |              | Figure n°:   |                       | 26 of 31                                 |  | Register n°: |  |           |  |
| Page setup: |              | Paper format: |              | BH27- C27    |                       | ANSI full bleed B (17.00 x 11.00 Inches) |  |              |  |           |  |
| Resp.       | Projet       | OTP           | Projet/ Disc | Phase/ Type  | Ref. élec./ No.Dessin | Rév.                                     |  |              |  |           |  |
| 01          | P0013610.201 |               | GS           | R            | 01                    |  |  |              |  | 00        |  |



Legend:

BOREHOLE/CORE LOCATION

Seal

CONFIDENTIALITY STATEMENT. This document,protected by law, is the property of Englobe and is for the sole use of the intended purpose.Any distribution or modification, partial or total, is strictly prohibited without prior written approval from Englobe Corp.

Client

STEER DAVIES GLEAVE NORTH AMERICA

Englobe Corp.  
1821, Albion Road, Unit 7  
Toronto (Ontario) M9W 5W8  
Telephone : 416.213.1060  
Fax : 416.213.1070

Project

GEOTECHNICAL AND ENVIRONMENTAL INVESTIGATION  
YONGE STREET - TORONTO, ONTARIO  
From Richmond Street to Davenport Road

BOREHOLE AND CORE LOCATION PLAN

|             |               |  |            |              |           |
|-------------|---------------|--|------------|--------------|-----------|
| Discipline: | GEOSCIENCES   | Prepared by:                             | A. Al-absi | Verified by: | S. Ganesh |
| Scale:      | No Scale      | Drawn by:                                | A. Al-absi | Approved by: | A. Dudos  |
| Date:       | 2020/11/27    | Figure n°:                               | 27 of 31   |              |           |
| Page setup: | Paper format: | Register n°:                             |            |              |           |
| BH28- C28   |               | ANSI full bleed B (17.00 x 11.00 Inches) |            |              |           |

|       |              |     |              |             |                       |      |
|-------|--------------|-----|--------------|-------------|-----------------------|------|
| Resp. | Projet       | OTP | Projet/ Disc | Phase/ Type | Ref. élec./ No.Dessin | Rév. |
| 01    | P0013610.201 |     | GS           | R           | 01                    | 00   |



Legend:

BOREHOLE/CORE LOCATION

Seal

CONFIDENTIALITY STATEMENT. This document,protected by law, is the property of Englobe and is for the sole use of the intended purpose.Any distribution or modification, partial or total, is strictly prohibited without prior written approval from Englobe Corp.

Client

STEER DAVIES GLEAVE NORTH AMERICA


Englobe Corp.  
1821, Albion Road, Unit 7  
Toronto (Ontario) M9W 5W8  
Telephone : 416.213.1060  
Fax : 416.213.1070

Project

GEOTECHNICAL AND ENVIRONMENTAL INVESTIGATION  
YONGE STREET - TORONTO, ONTARIO  
From Richmond Street to Davenport Road

BOREHOLE AND CORE LOCATION PLAN

|             |               |  |              |              |                       |      |
|-------------|---------------|--|--------------|--------------|-----------------------|------|
| Discipline: | GEOSCIENCES   | Prepared by:                             | A. Al-absi   | Verified by: | S. Ganesh             |      |
| Scale:      | No Scale      | Drawn by:                                | A. Al-absi   | Approved by: | A. Dudos              |      |
| Date:       | 2020/11/27    | Figure n°:                               | 28 of 31     |              |                       |      |
| Page setup: | Paper format: | Register n°:                             |              |              |                       |      |
| BH29- C29   |               | ANSI full bleed B (17.00 x 11.00 Inches) |              |              |                       |      |
| Resp.       | Projet        | OTP                                      | Projet/ Disc | Phase/ Type  | Ref. élec./ No.Dessin | Rév. |
| 01          | P0013610.201  |  | GS           | R            | 01                    | 00   |



Legend:

BOREHOLE/CORE LOCATION

Seal

CONFIDENTIALITY STATEMENT. This document,protected by law, is the property of Englobe and is for the sole use of the intended purpose.Any distribution or modification, partial or total, is strictly prohibited without prior written approval from Englobe Corp.

Client

STEER DAVIES GLEAVE NORTH AMERICA

Englobe

Englobe Corp.  
1821, Albion Road, Unit 7  
Toronto (Ontario) M9W 5W8  
Telephone : 416.213.1060  
Fax : 416.213.1070


Project

GEOTECHNICAL AND ENVIRONMENTAL INVESTIGATION  
YONGE STREET - TORONTO, ONTARIO  
From Richmond Street to Davenport Road

BOREHOLE AND CORE LOCATION PLAN

|             |  |              |            |              |           |
|-------------|--|--------------|------------|--------------|-----------|
| Discipline: | GEOSCIENCES                              | Prepared by: | A. Al-absi | Verified by: | S. Ganesh |
| Scale:      | No Scale                                 | Drawn by:    | A. Al-absi | Approved by: | A. Dudos  |
| Date:       | 2020/11/27                               | Figure n°:   | 29 of 31   |              |           |
| Page setup: | Paper format:                            | Register n°: |            |              |           |
| BH30 - C30  | ANSI full bleed B (17.00 x 11.00 inches) |              |            |              |           |

|       |              |     |                 |                |                       |      |
|-------|--------------|-----|-----------------|----------------|-----------------------|------|
| Resp. | Projet       | OTP | Projet/<br>Disc | Phase/<br>Type | Ref. élec./ No.Dessin | Rév. |
| 01    | P0013610.201 |     | GS              | R              | 01                    | 00   |



Legend:

BOREHOLE/CORE LOCATION

Seal

CONFIDENTIALITY STATEMENT. This document,protected by law, is the property of Englobe and is for the sole use of the intended purpose.Any distribution or modification, partial or total, is strictly prohibited without prior written approval from Englobe Corp.

Client

STEER DAVIES GLEAVE NORTH AMERICA

Englobe

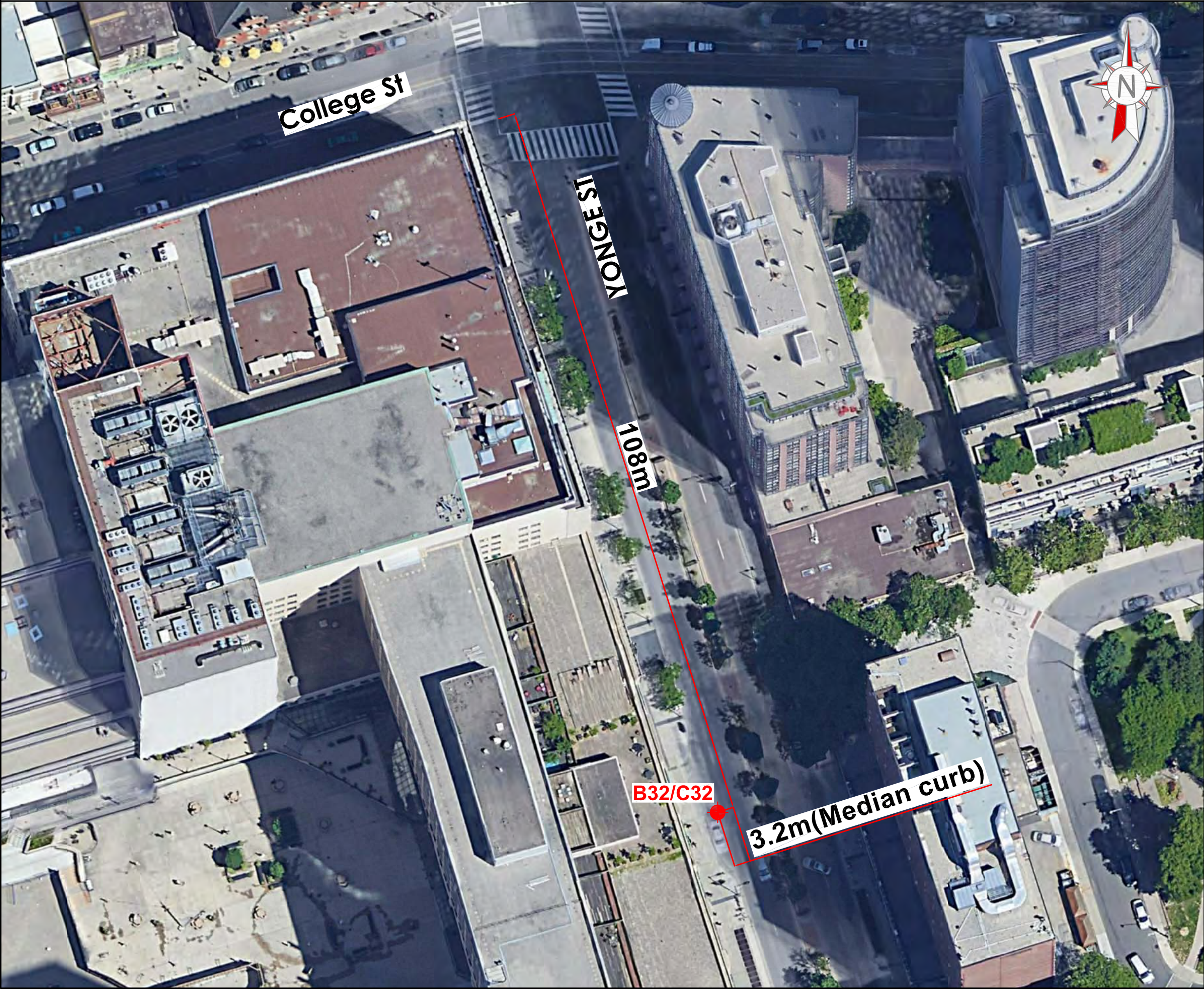
Englobe Corp.  
1821, Albion Road, Unit 7  
Toronto (Ontario) M9W 5W8  
Telephone : 416.213.1060  
Fax : 416.213.1070

Project

GEOTECHNICAL AND ENVIRONMENTAL INVESTIGATION  
YONGE STREET - TORONTO, ONTARIO  
From Richmond Street to Davenport Road

BOREHOLE AND CORE LOCATION PLAN

|             |  |              |                 |                |                       |      |
|-------------|--|--------------|-----------------|----------------|-----------------------|------|
| Discipline: | GEOSCIENCES                              | Prepared by: | A. Al-absi      | Verified by:   | S. Ganesh             |      |
| Scale:      | No Scale                                 | Drawn by:    | A. Al-absi      | Approved by:   | A. Dudos              |      |
| Date:       | 2020/11/27                               | Figure n°:   | 30 of 31        |                |                       |      |
| Page setup: | Paper format:                            | Register n°: |                 |                |                       |      |
| BH31 - C31  | ANSI full bleed B (17.00 x 11.00 Inches) |              |                 |                |                       |      |
| Resp.       | Projet                                   | OTP          | Projet/<br>Disc | Phase/<br>Type | Ref. élec./ No.Dessin | Rév. |
| 01          | P0013610.201                             |              | GS              | R              | 01                    | 00   |



Legend:

BOREHOLE/CORE LOCATION

Seal

CONFIDENTIALITY STATEMENT. This document,protected by law, is the property of Englobe and is for the sole use of the intended purpose.Any distribution or modification, partial or total, is strictly prohibited without prior written approval from Englobe Corp.

Client

STEER DAVIES GLEAVE NORTH AMERICA

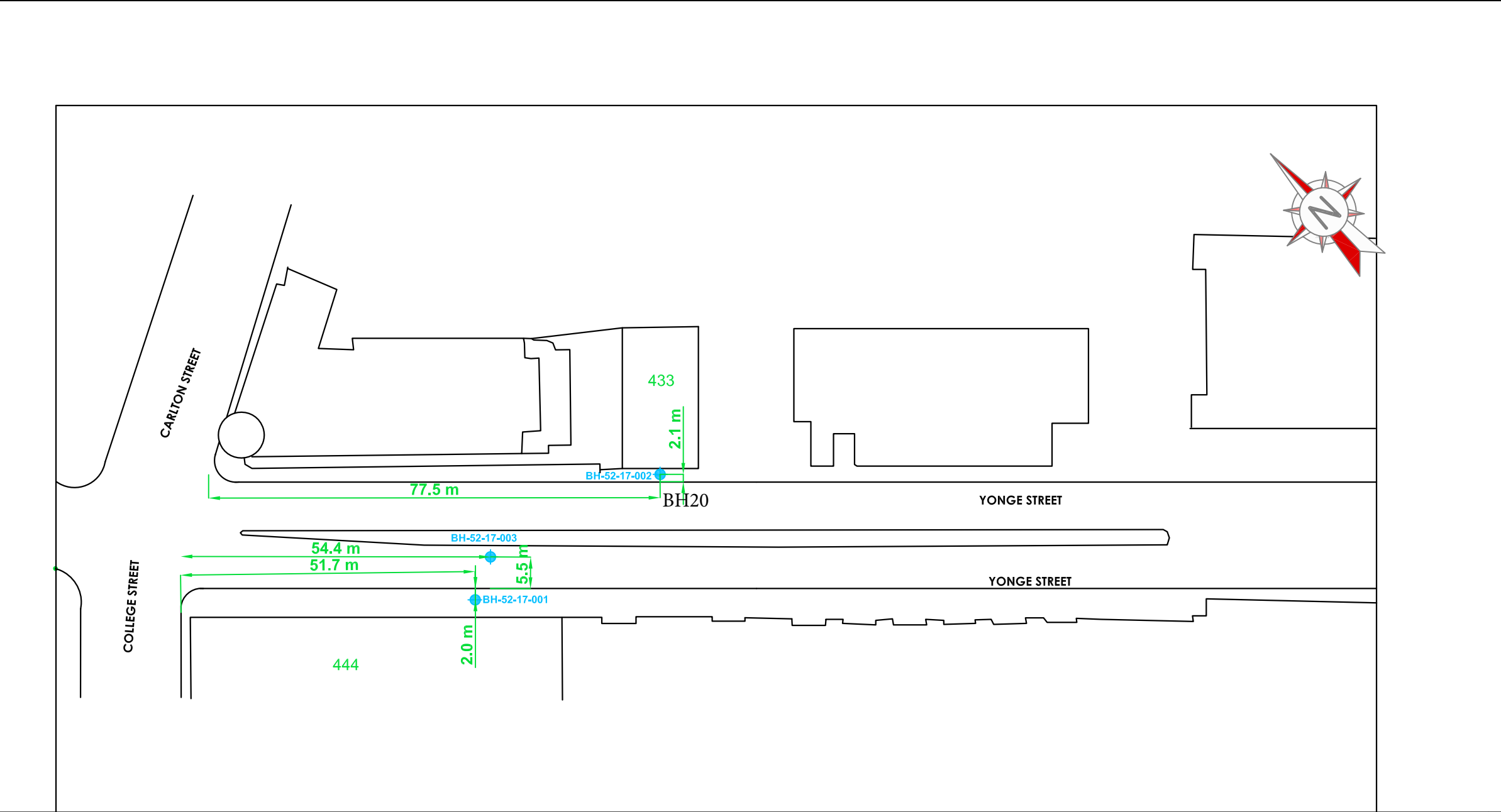
Englobe Corp.  
1821, Albion Road, Unit 7  
Toronto (Ontario) M9W 5W8  
Telephone : 416.213.1060  
Fax : 416.213.1070

Project

GEOTECHNICAL AND ENVIRONMENTAL INVESTIGATION  
YONGE STREET - TORONTO, ONTARIO  
From Richmond Street to Davenport Road

BOREHOLE AND CORE LOCATION PLAN

|             |   |              |                 |                |                       |      |
|-------------|---|--------------|-----------------|----------------|-----------------------|------|
| Discipline: | GEOSCIENCES   | Prepared by: | A. Al-absi      | Verified by:   | S. Ganesh             |      |
| Scale:      | No Scale  | Drawn by:    | A. Al-absi      | Approved by:   | A. Dudos              |      |
| Date:       | 2020/11/27  | Figure n°:   | 31 of 31        |                |                       |      |
| Page setup: | Paper format:<br>ANSI full bleed B (17.00 x 11.00 Inches) | Register n°: |                 |                |                       |      |
| Resp.       | Projet  | OTP          | Projet/<br>Disc | Phase/<br>Type | Ref. élec./ No.Dessin | Rév. |
| 01          | P0013610.201  |              | GS              | R              | 01                    | 00   |



Legend:

BOREHOLE LOCATION

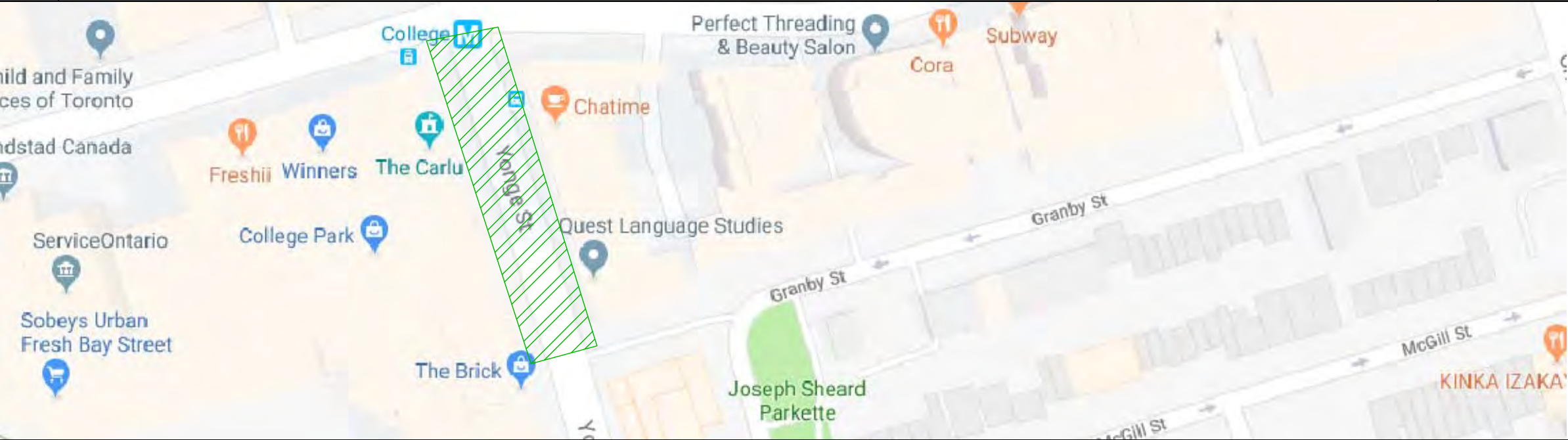
WORK AREA

Seal

CONFIDENTIALITY STATEMENT. This document,protected by law, is the property of Englobe and is for the sole use of the intended purpose.Any distribution or modification, partial or total, is strictly prohibited without prior written approval from Englobe Corp.

Client

TORONTO TRANSIT COMMISSION  
(TTC)



Englobe Corp.  
1821, Albion Road, Unit 7  
Toronto (Ontario) M9W 5W8  
Telephone : 416.213.1060  
Fax : 416.213.1070

Project

COLLEGE STATION EASIER ACCESS  
YONGE AND COLLEGE STREET, TORONTO

BOREHOLE LOCATION PLAN

|             |  |                     |             |              |           |
|-------------|--|---------------------|-------------|--------------|-----------|
| Discipline: | GEOTECHNICAL   | Prepared by:        | M. Soufan   | Verified by: | T. Yan    |
| Scale:      | No Scale   | Drawn by:           | M. Soufan   | Approved by: | H. Akbari |
| Date:       | 2018/11/21   | Figure n°: 01 of 01 |             |              |           |
| Page setup: | Paper format: ANSI full bleed B (17.00 x 11.00 inches) |                     |             |              |           |
| Resp.       | Projet   | Projet/ Disc        | Phase/ Type | No.Dessin    | Rév.      |
| 124         | P-0012504  | GE                  | R           | 01           |           |