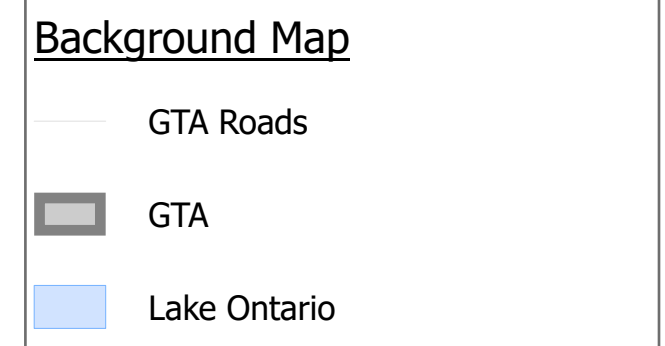

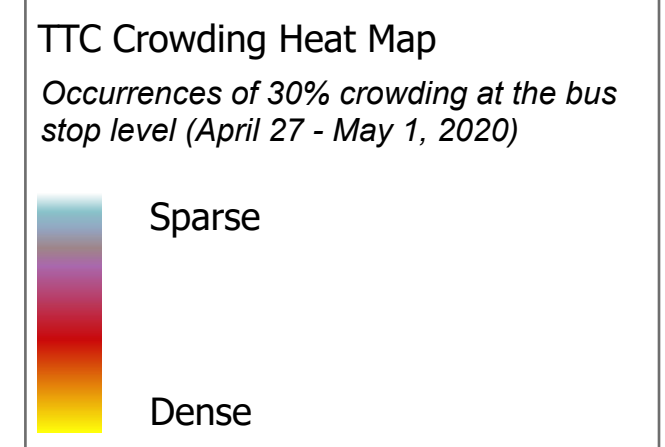


Strategic Alignment



Health and Wellness

Legend

Health and Wellness



The data sets presented here are regularly changing; this map reflects information available in 2020 and 2021. These layers were important during pandemic planning, and informed ActiveTO routes, which carried into future programming (2022 to 2024). Going forward, specific layers in these categories may be changed to reflect new health and wellness indicators.



Data Source: Contains information licensed under the Open Government License - Toronto, Toronto Public Health and Toronto Transit Commission
Projection: NAD 1983 CSRS MTM10
Cartography: Transportation Services, City of Toronto
Date: November 2021

