

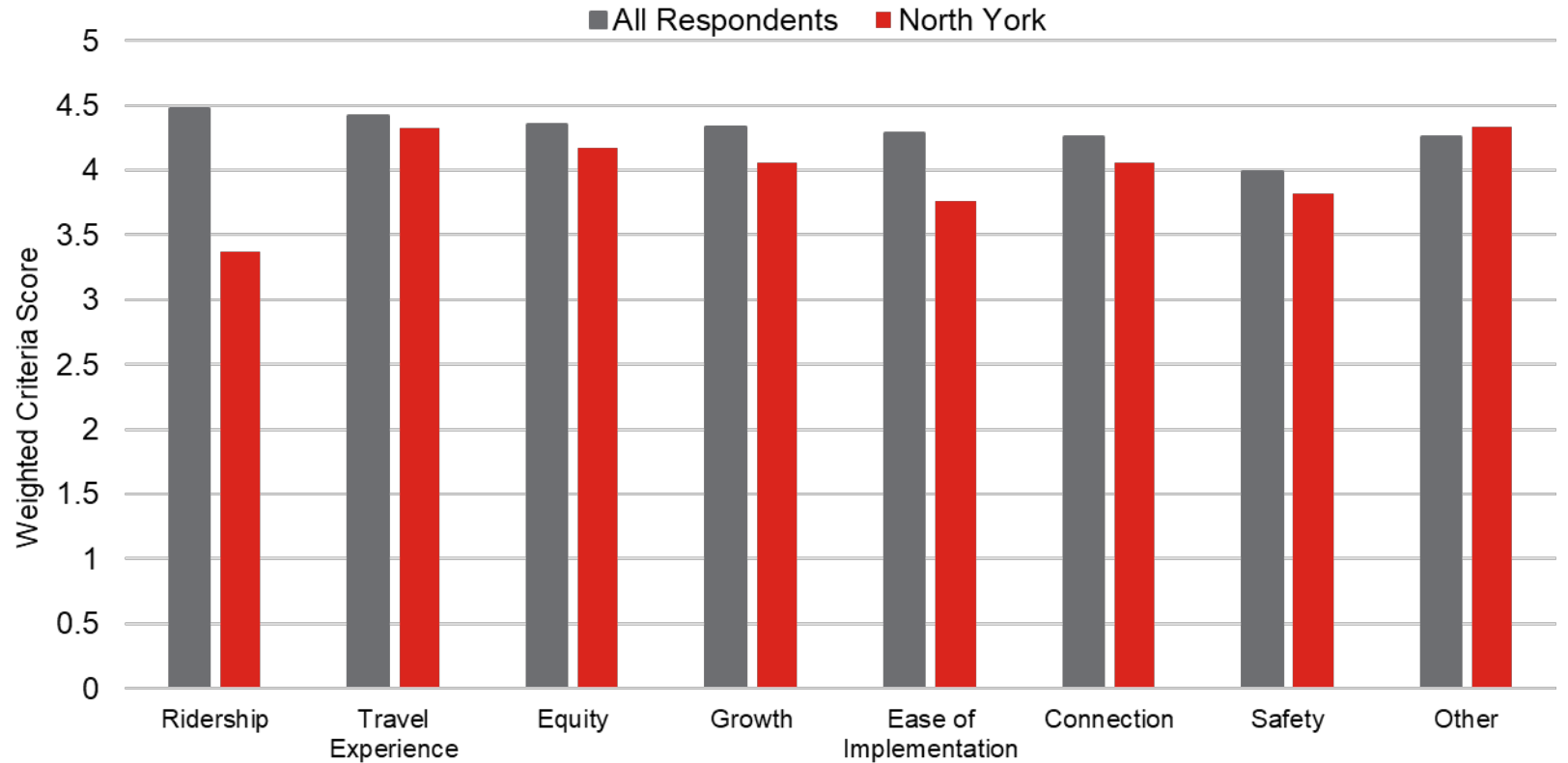
North York

Phase 1 Survey Results



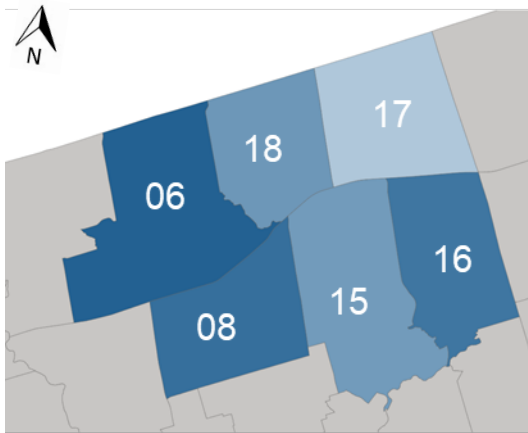
North York's Ratings*

- 16% of all survey respondents identified as residents of North York
- Respondents from North York tended to rate the criteria lower than the average respondent
- The highest rated criteria included: Travel Experience, Equity and Other

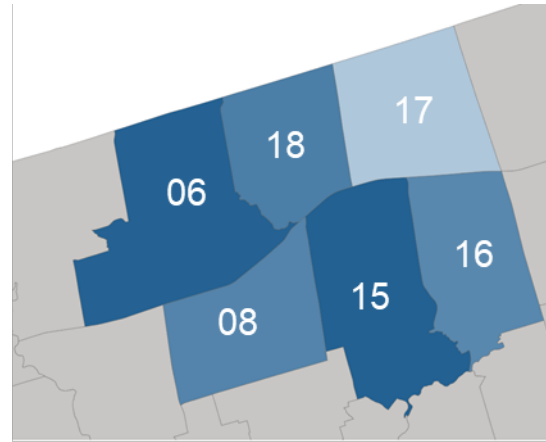


*Based on 378 (16%) respondents in North York, out of 2,315 respondents who provided demographic information

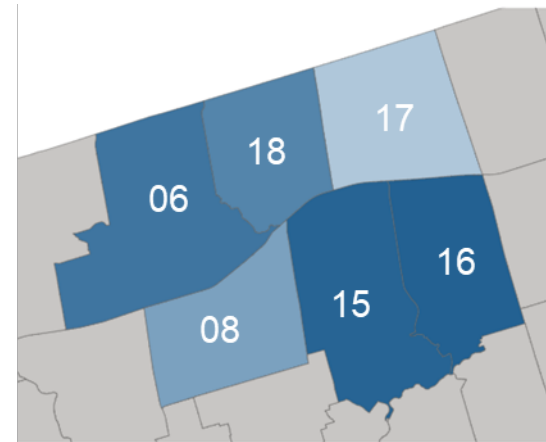
North York's Highest-Ranking Priorities



Travel Time




Equity



Other

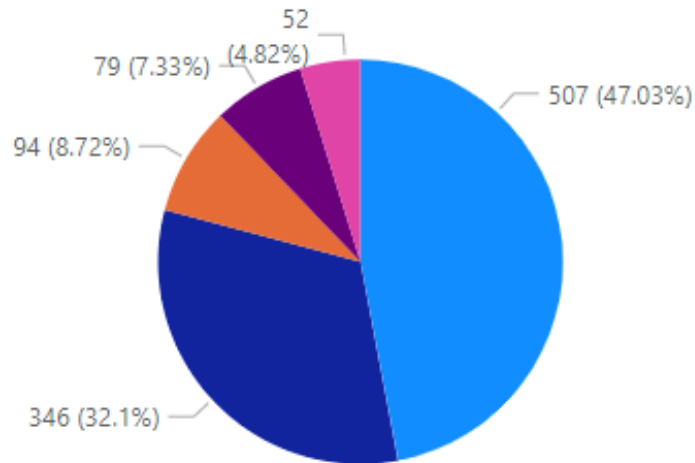
Ward (number – name)

- 06 – York Centre
- 08 – Eglinton-Lawrence
- 15 – Don Valley West
- 16 – Don Valley East
- 17 – Don Valley North
- 18 – Willowdale



North York's Transportation Challenges

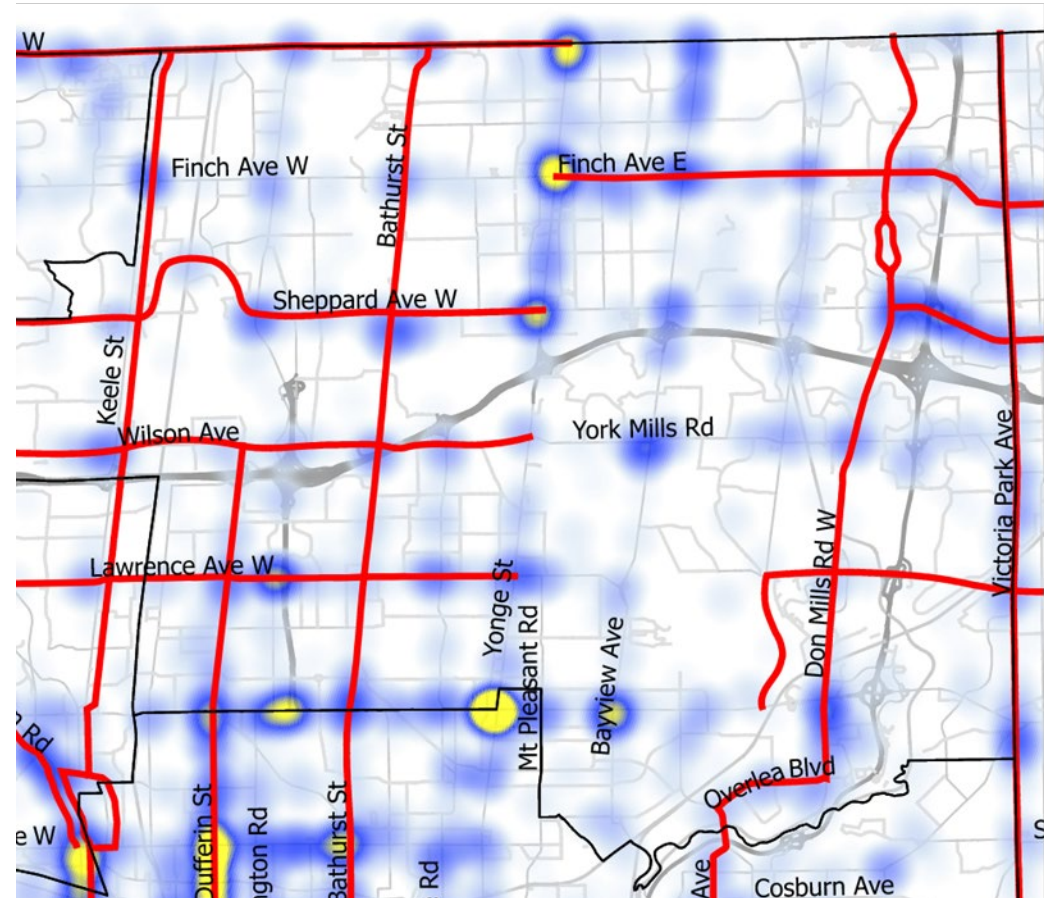
Transportation Challenges & Opportunities



Marker

- Traffic Congestion
- Bus/Streetcar Service
- Safety Concerns
- Other
- Accessibility

Transportation Challenges & Opportunities Heat Map



North York's Top Roadways

Priority Roadways include:

- Victoria Park Avenue
- Don Mills Road
- Bathurst Street (North)
- Keele Street
- Steeles Avenue West
- Finch Avenue East
- Sheppard Avenue West
- Wilson Avenue
- Lawrence Avenue West
- Lawrence Avenue East

