

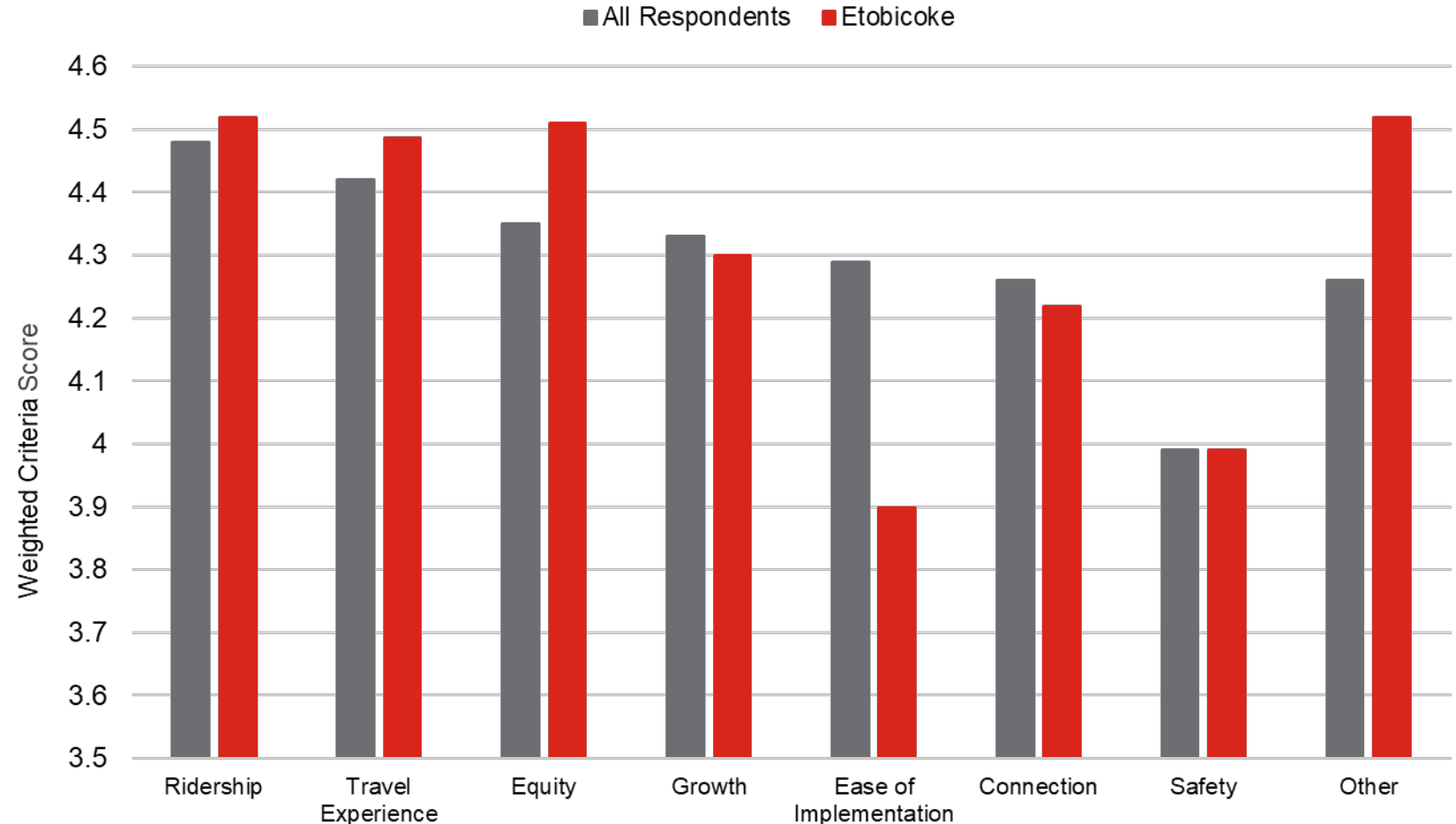
# Etobicoke-York

Phase 1 Survey Results

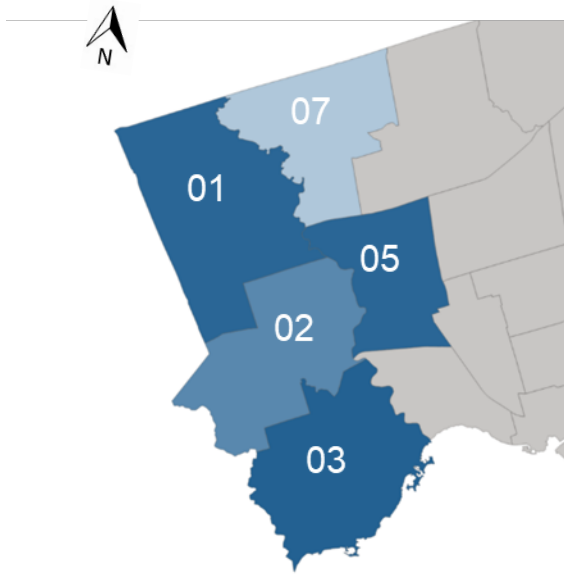


# Etobicoke-York's Ratings\*

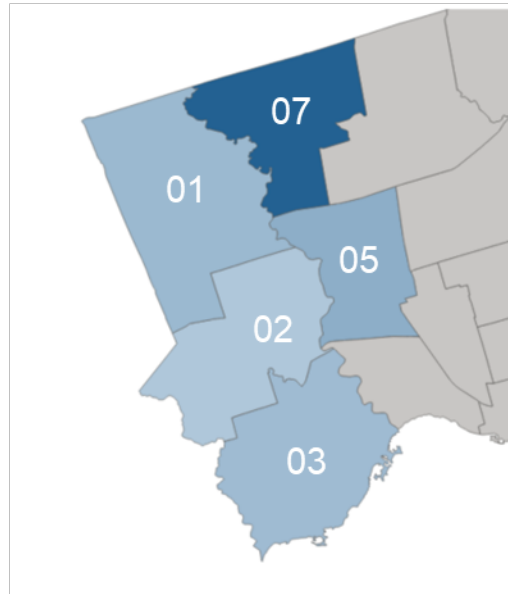
- 12% of all survey respondents identified as residents of Etobicoke
- In general, respondents from Etobicoke tended to rate the criteria higher than the average respondent
- The highest rated criteria included: Ridership, Equity and Other



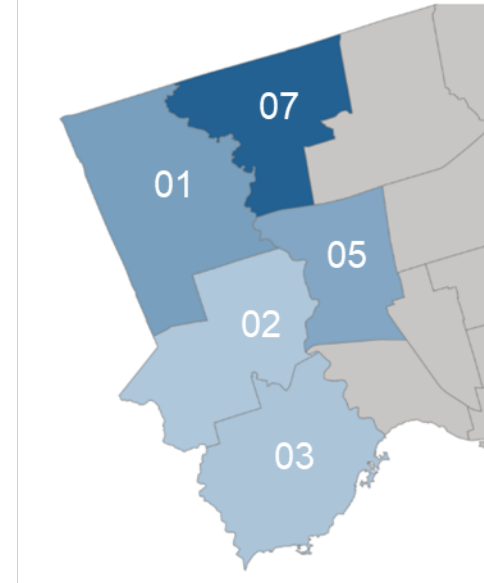
# Etobicoke-York's Highest-Ranking Priorities



Travel Time




Ridership



Equity

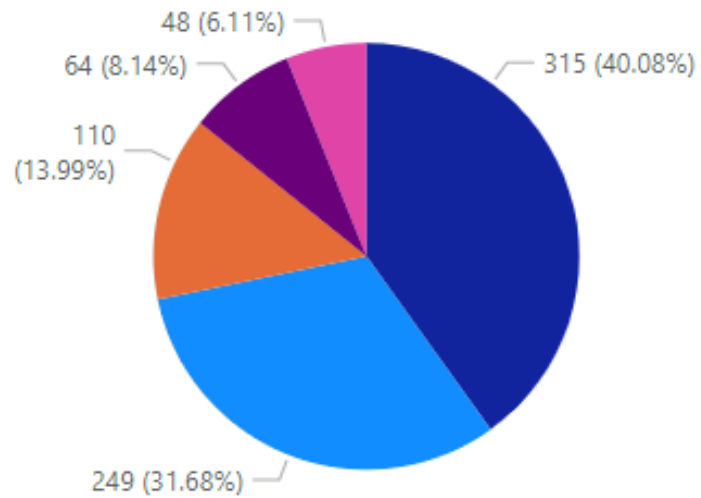
## Ward (number – name)

- 01 – Etobicoke North
- 02 – Etobicoke Centre
- 03 – Etobicoke-Lakeshore
- 05 – York South-Weston
- 07 – Humber River-Black Creek



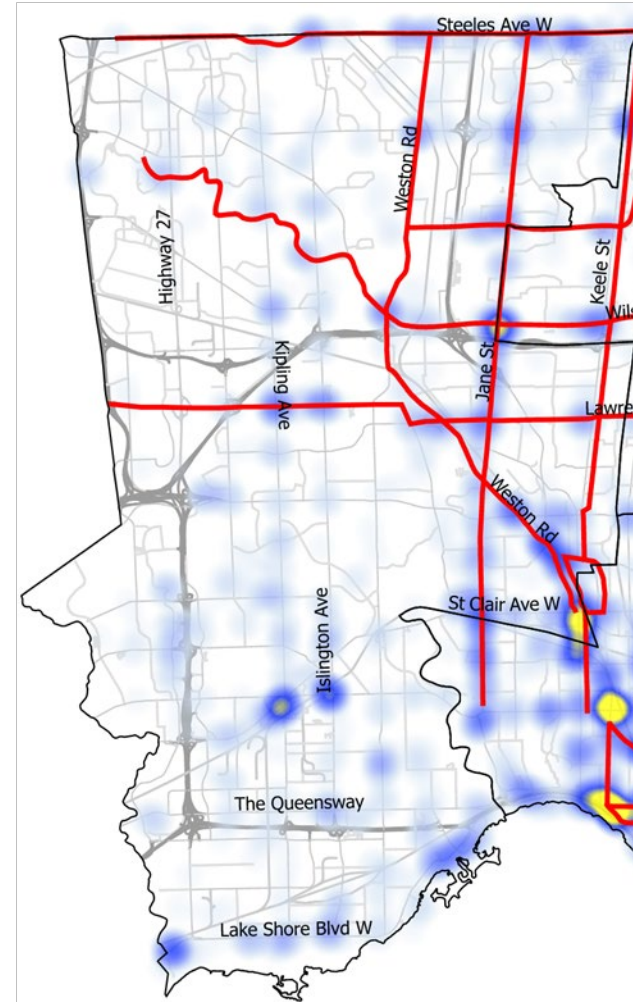
# Etobicoke-York's Transportation Challenges

Transportation Challenges & Opportunities



- Marker**
- Bus/Streetcar Service
  - Traffic Congestion
  - Safety Concerns
  - Other
  - Accessibility

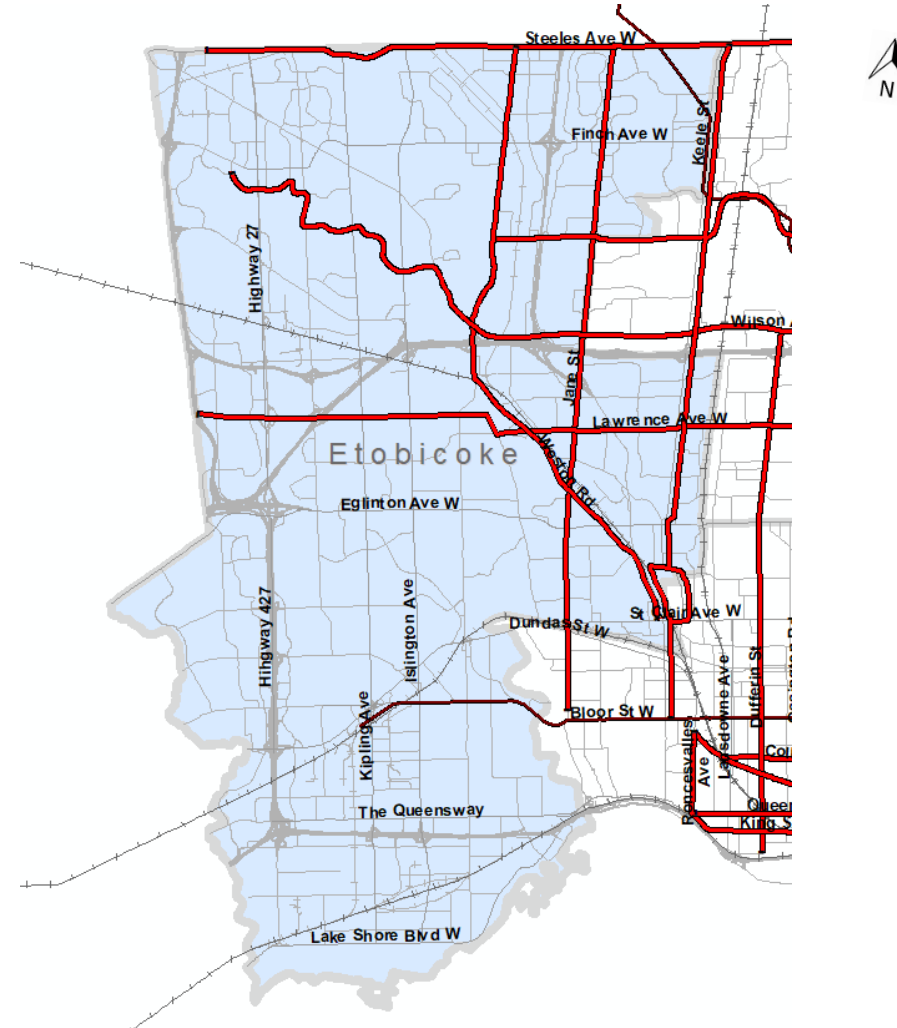
Transportation Challenges & Opportunities Heat Map



# Etobicoke's Top Roadways

Priority Roadways include:

- Keele Street
- Jane Street
- Weston Road
- Steeles Avenue West
- Sheppard Avenue West
- Wilson Avenue
- Lawrence Avenue West



# RapidTO: Jane Street

- The RapidTO: Jane Street study is currently underway with study limits from Steeles Ave. W. to Eglinton Ave. W.
- The study will develop design options as well as traffic modelling to understand what transit priority solutions can be installed

