

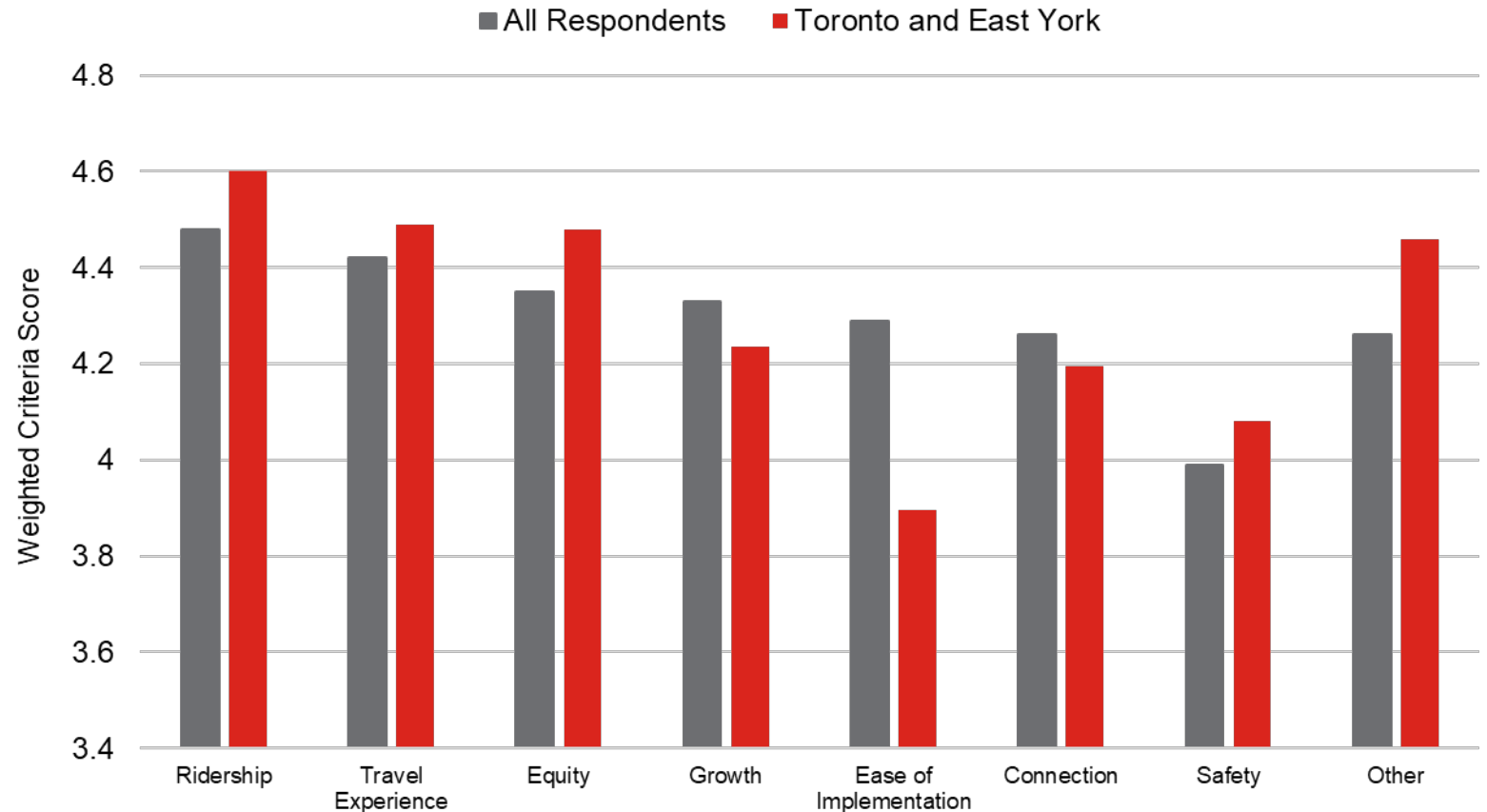
Toronto & East York

Phase 1 Survey Results

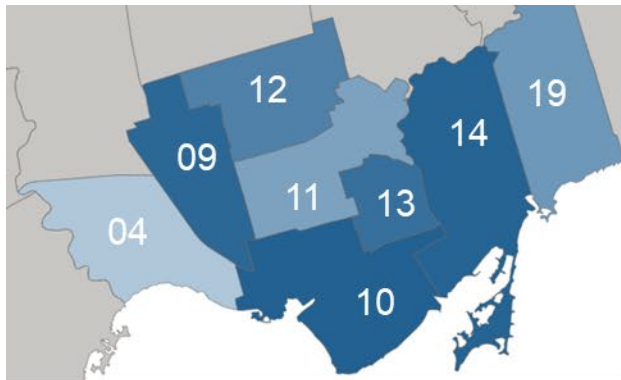


Toronto & East York's Ratings*

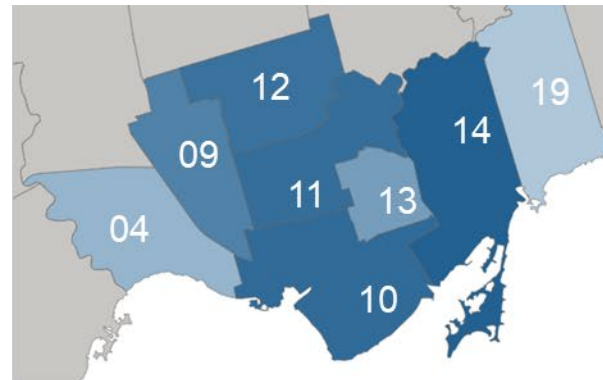
- 59% of all survey respondents identified as residents of Toronto and East York
- Respondents from Toronto and East York tended to rate the criteria higher than the average respondent
- The highest rated criteria included: Ridership, Travel Experience and Equity



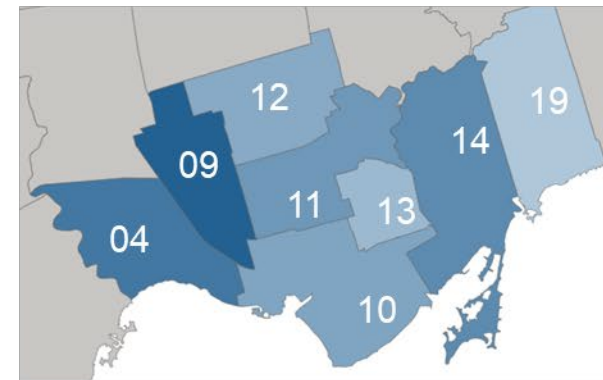
Toronto & East York' Highest-Ranking Priorities



Travel Time




Ridership



Equity

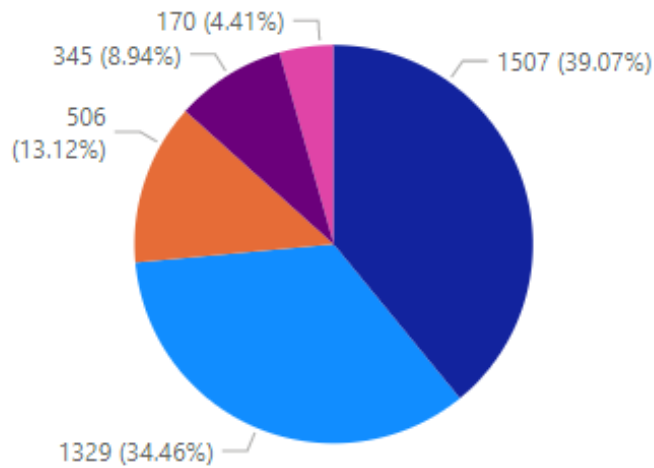
Ward (number – name)

- 04 – Parkdale-High Park
- 09 – Davenport
- 10 – Spadina-Fort York
- 11 – University-Rosedale
- 12 – Toronto-St. Paul
- 13 – Toronto Centre
- 14 – Toronto-Danforth
- 19 – Beaches-East York



Toronto & East York's Transportation Challenges

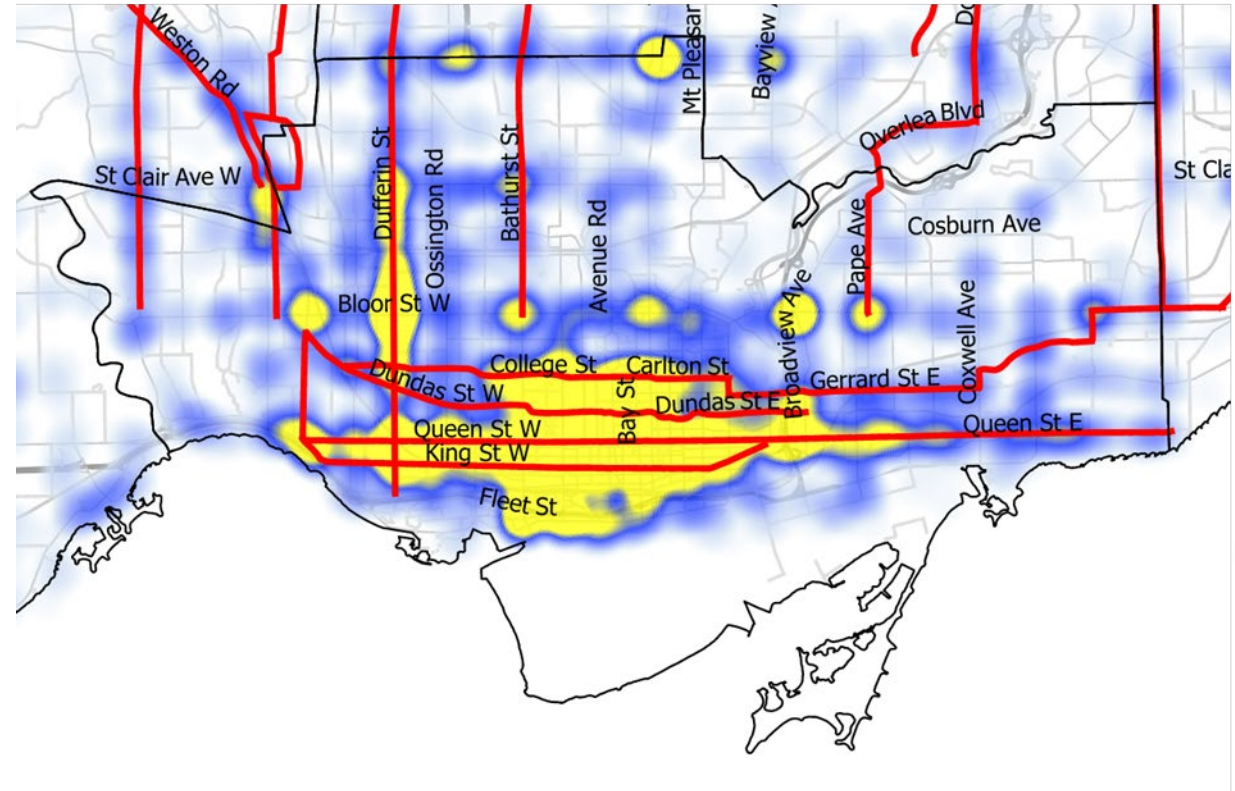
Transportation Challenges & Opportunities



Marker

- Bus/Streetcar Service
- Traffic Congestion
- Safety Concerns
- Other
- Accessibility

Transportation Challenges & Opportunities Heat Map



Toronto & East York's Top Roadways

Priority Roadways include:

- Jane Street
- Keele Street
- Dufferin Street (South)
- Bathurst Street (North)
- Don Mills Road
- College Street-Carlton Street-Gerrard Street East
- Dundas Street
- Queen Street
- King Street

