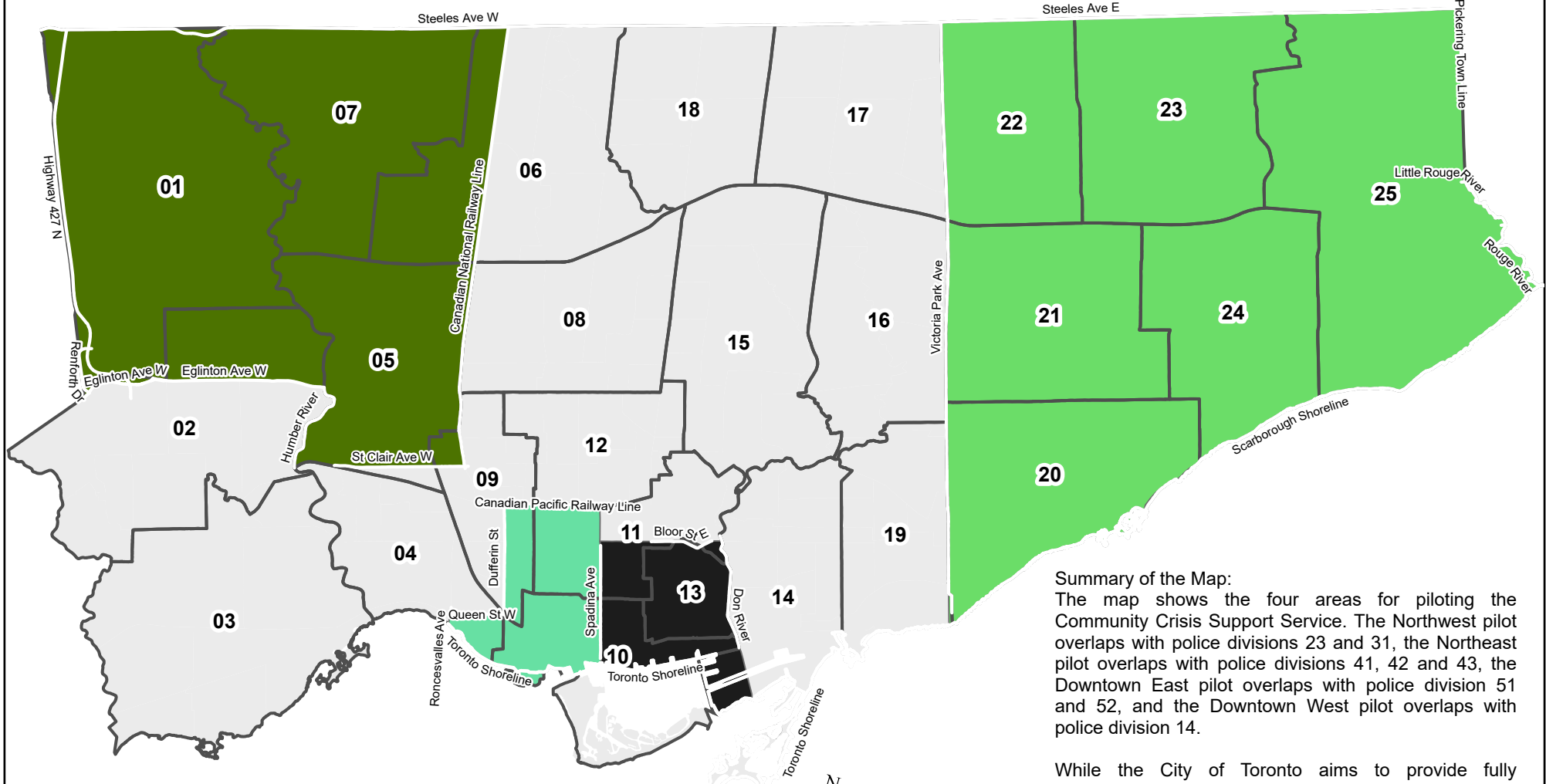





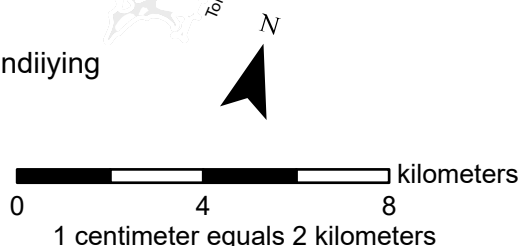


Toronto Community Crisis Service (TCCS) Pilot Areas



-  Downtown West Pilot - Kamaamwizme wii Naagidiwendiiying
Toronto Police Service Division 14
-  Downtown East Pilot -
Toronto Police Service Division 51 and 52
-  Northeast Pilot -
Toronto Police Service Division 41, 42 and 43
-  Northwest Pilot -
Toronto Police Service Division 23 and 31
-  Ward



Summary of the Map:
The map shows the four areas for piloting the Community Crisis Support Service. The Northwest pilot overlaps with police divisions 23 and 31, the Northeast pilot overlaps with police divisions 41, 42 and 43, the Downtown East pilot overlaps with police division 51 and 52, and the Downtown West pilot overlaps with police division 14.

While the City of Toronto aims to provide fully accessible content, there is presently no text based alternative available for some of the content in this document. If you require alternate formats or need assistance understanding this map, drawings or any other content, please contact Carolyn Rowan 416-397-4107 or email Carolyn.Rowan@toronto.ca

Source: City of Toronto, Social Development Finance & Administration (SDFA);
Copyright © 2023 City of Toronto. All Rights Reserved
Published: April 2023
Version: 7.0 (future versions of this map may change)
Prepared by: Social Research and Analysis Unit

