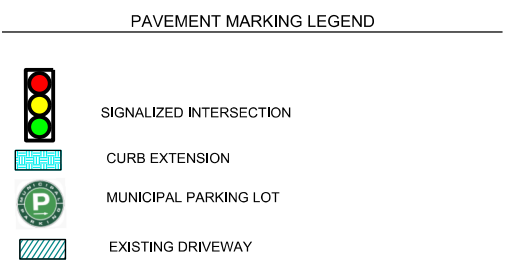
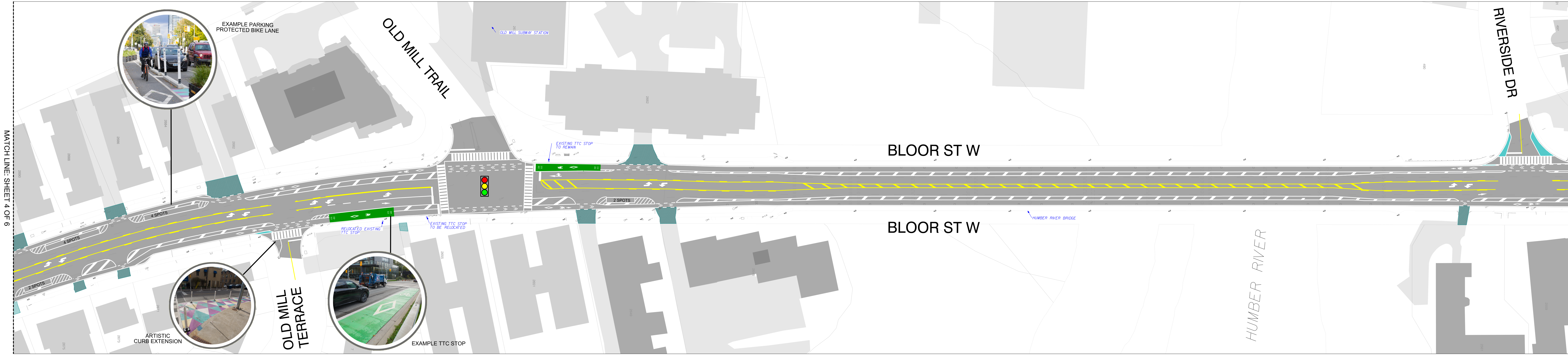
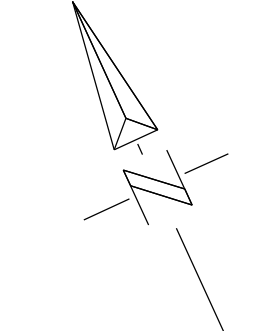


MATCH LINE: SHEET 4 OF 6

MATCH LINE: SHEET 2 OF 6



DRAFT FOR DISCUSSION



- NOTE:
1. INFORMATION ON THIS PLAN IS BASED ON OFFICE RECORDS AND IS SUBJECT TO FIELD VERIFICATION.
 2. ALL DIMENSIONS ARE APPROXIMATE.
 3. PROPOSED PAVEMENT MARKINGS ARE DEPICTED IN BLACK. EXISTING/PLANNED PAVEMENT MARKINGS ARE DEPICTED IN GREY.

TORONTO Transportation Services Cycling Infrastructure and Programs

BLOOR ST W RIVERSIDE DR TO OLD MILL TERRACE FUNCTIONAL DESIGN

SCALE : 1:500	DRAWN BY : S.O. / L.L.	CHECKED BY : Z.P.
DATE DRAWN : MARCH 2023	DRAWING NO. : MAP#3	
FILE PATH :		