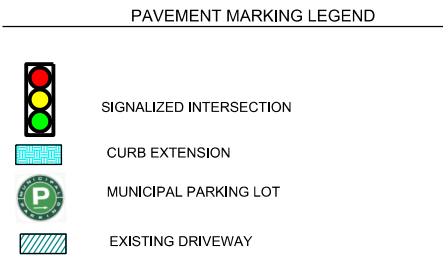
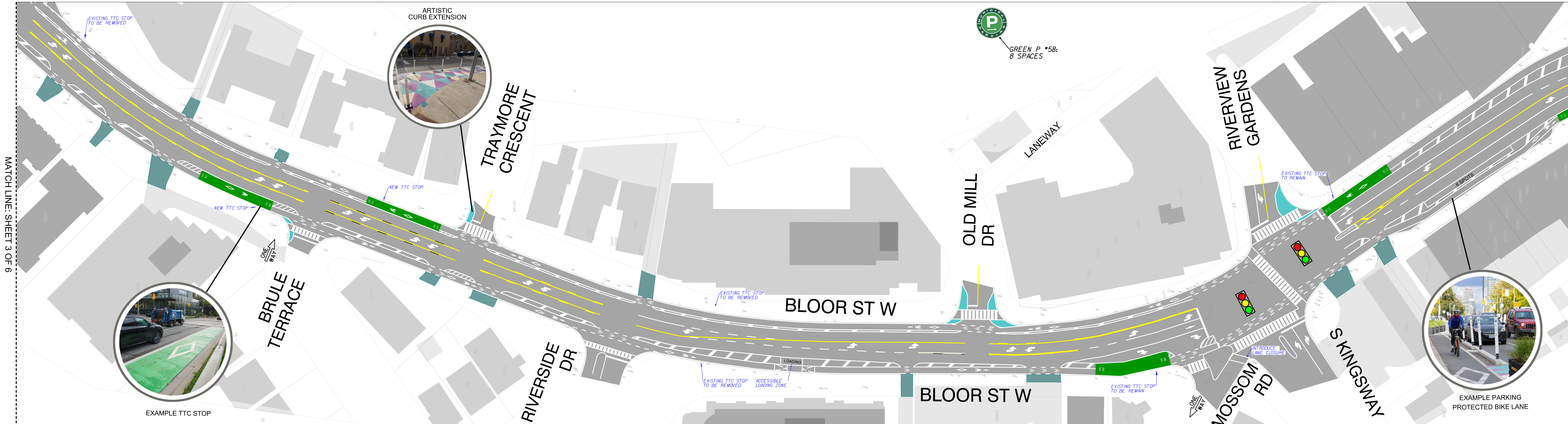


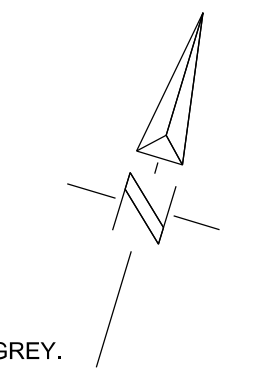
MATCHLINE: SHEET 3 OF 6

MATCHLINE: SHEET 1 OF 6



# DRAFT FOR DISCUSSION

- NOTE:
1. INFORMATION ON THIS PLAN IS BASED ON OFFICE RECORDS AND IS SUBJECT TO FIELD VERIFICATION.
  2. ALL DIMENSIONS ARE APPROXIMATE.
  3. PROPOSED PAVEMENT MARKINGS ARE DEPICTED IN BLACK. EXISTING/PLANNED PAVEMENT MARKINGS ARE DEPICTED IN GREY.



**Toronto** Transportation Services Cycling Infrastructure and Programs

## BLOOR ST W RIVERVIEW GARDENS TO BRULE TERRACE FUNCTIONAL DESIGN

SCALE: 1:500	DRAWN BY: S.O./LL.	CHECKED BY: Z.P.
DATE DRAWN: MARCH 2023	DRAWING NO.:	MAP#2
FILE PATH:		