



SCHEDULE A

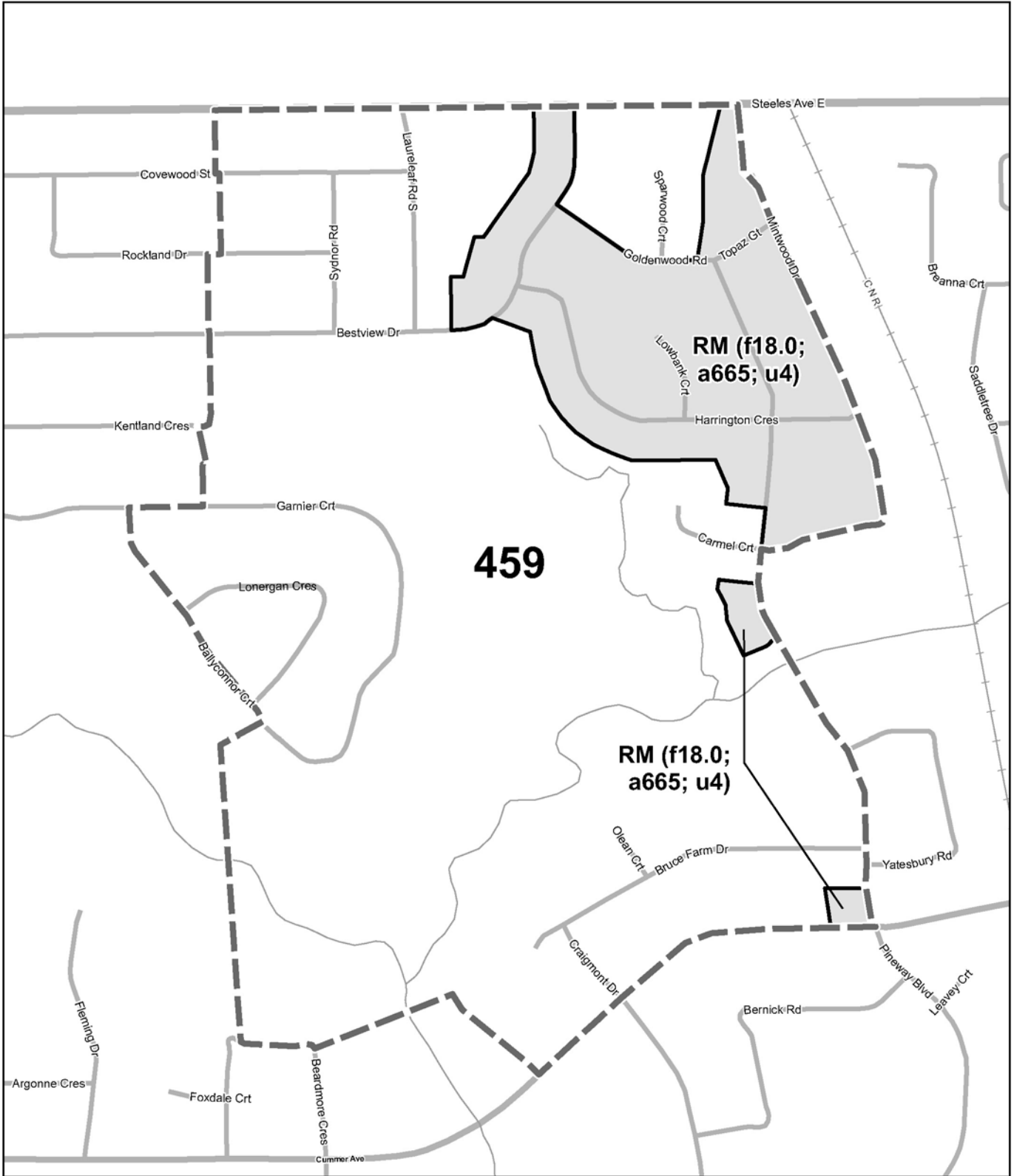


TORONTO City Planning
 Amendments to
 Section 990.10 -
 Zoning By-law Map

Index Map I

-  Pages with lots subject to amendments
-  Pages without lots subject to amendments







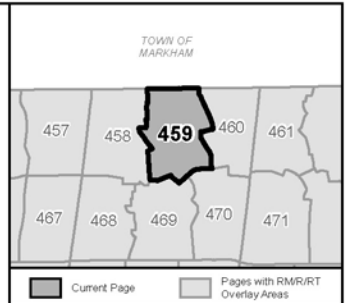
TORONTO City Planning

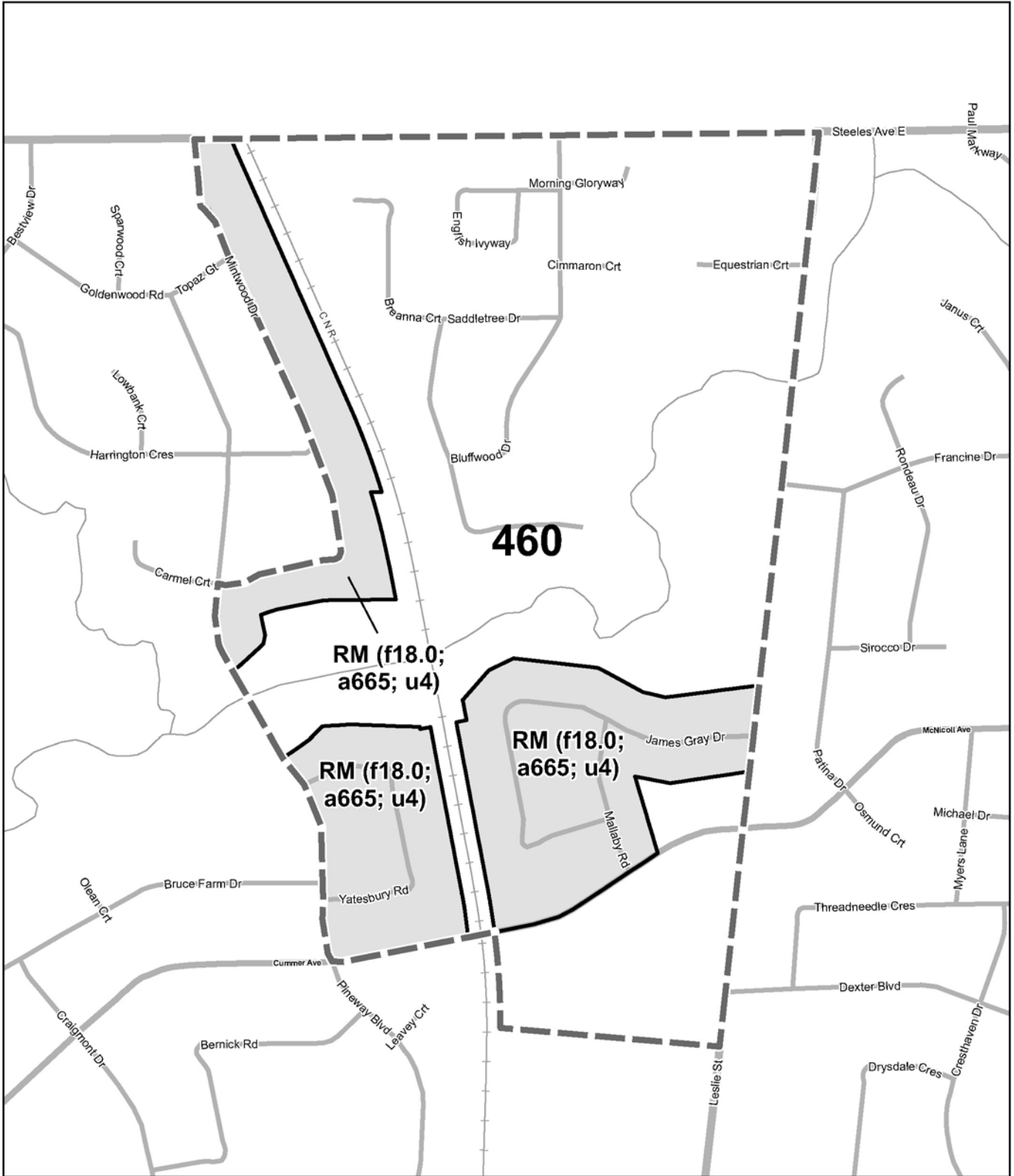
RM/R/RT Zone Amendments

April 4, 2023

 Lands zoned RM/R/RT subject to zone label amendments

 Map tile boundary





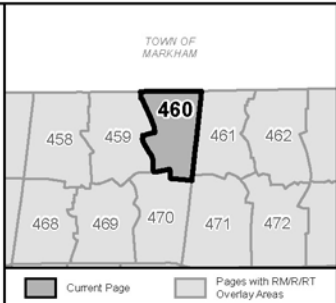
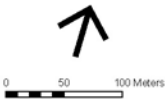


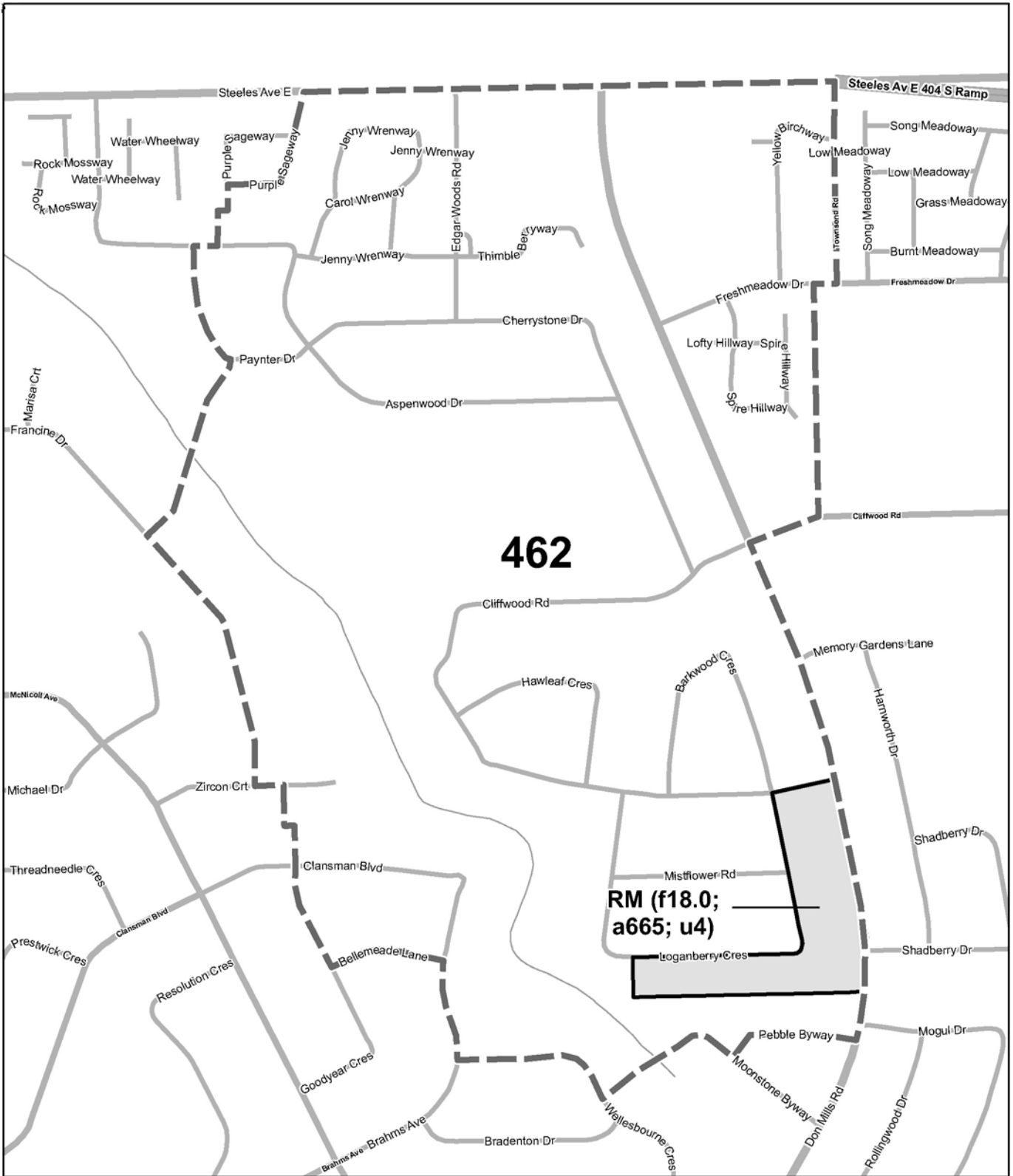
TORONTO City Planning

RM/R/RT Zone Amendments

April 4, 2023

-  Lands zoned RM/R/RT subject to zone label amendments
-  Map tile boundary





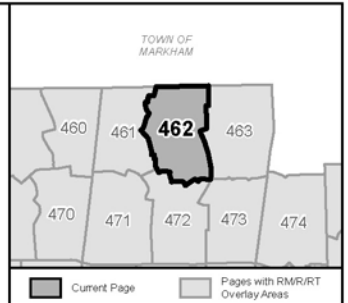


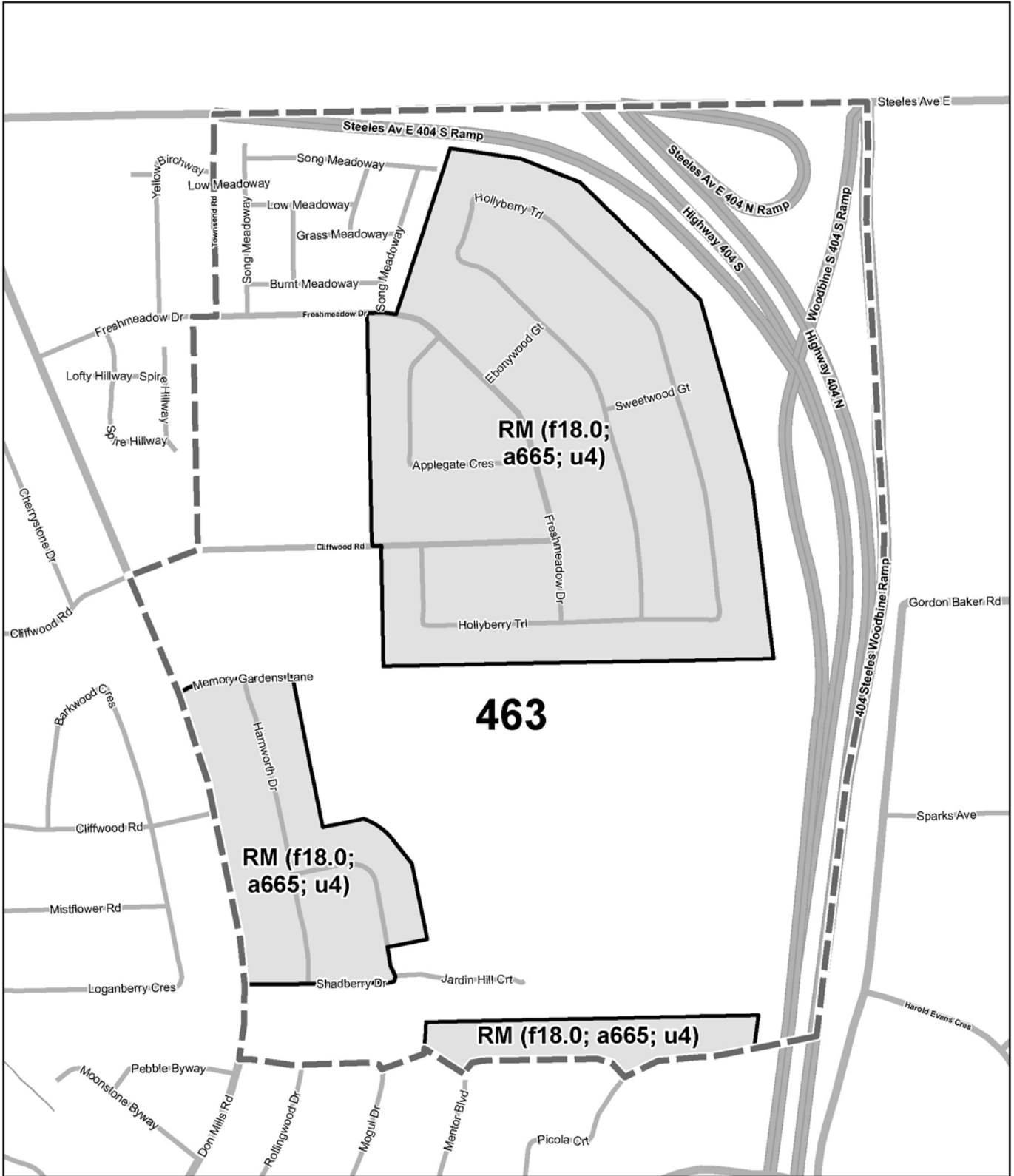
TORONTO City Planning

RM/R/RT Zone Amendments

April 4, 2023

-  Lands zoned RM/R/RT subject to zone label amendments
-  Map tile boundary





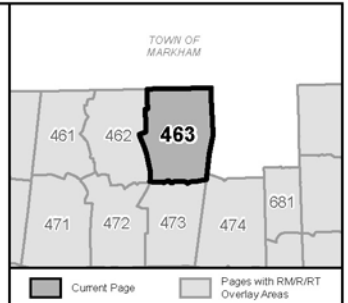


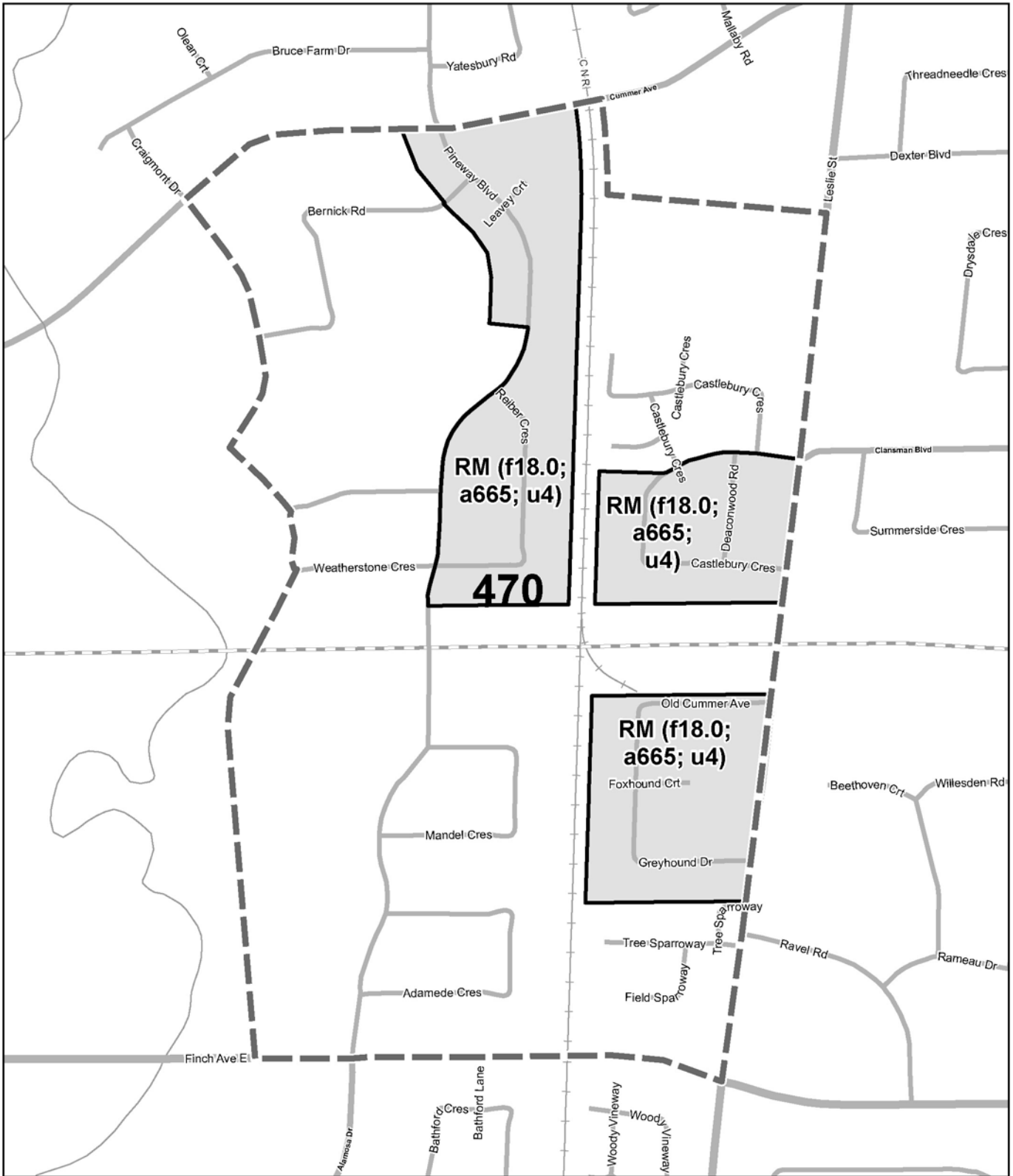
TORONTO City Planning

RM/R/RT Zone Amendments

April 4, 2023

-  Lands zoned RM/R/RT subject to zone label amendments
-  Map tile boundary





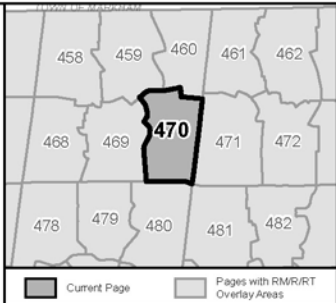


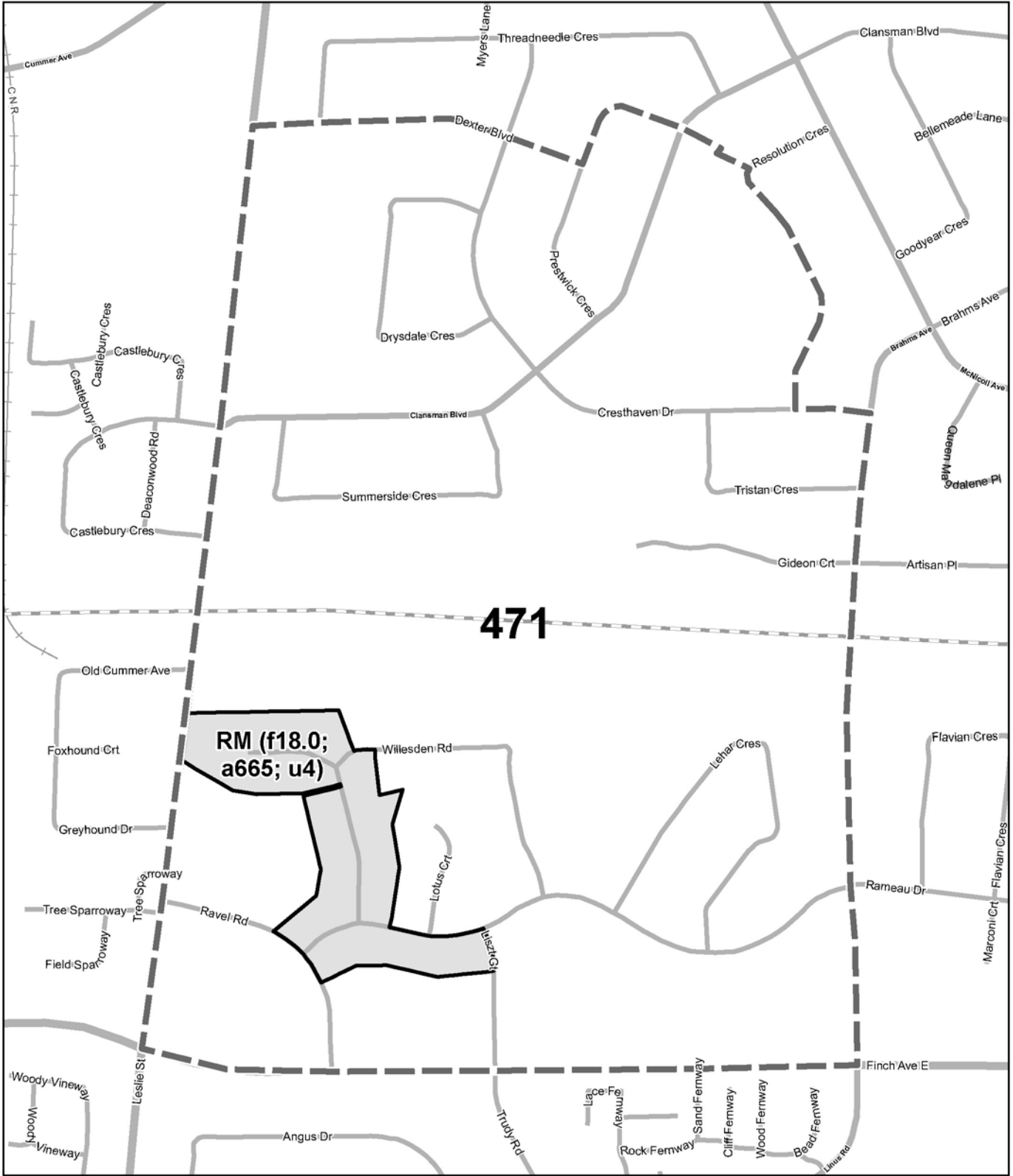
TORONTO City Planning

RM/R/RT Zone Amendments

April 4, 2023

-  Lands zoned RM/R/RT subject to zone label amendments
-  Map tile boundary







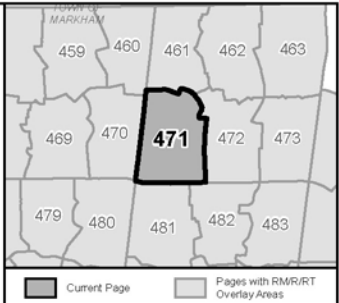
TORONTO City Planning

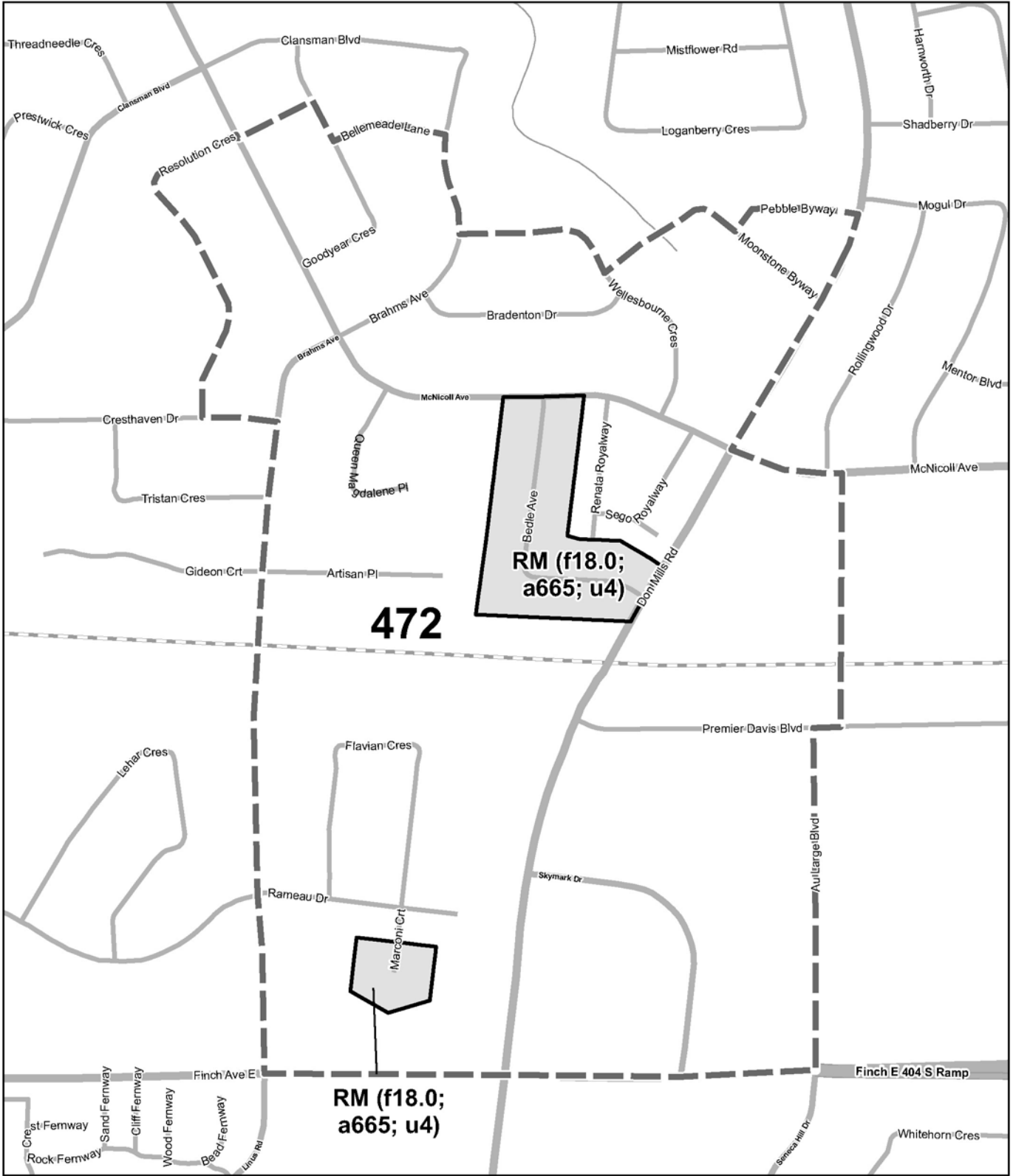
RM/R/RT Zone Amendments

April 4, 2023

 Lands zoned RM/R/RT subject to zone label amendments

 Map tile boundary







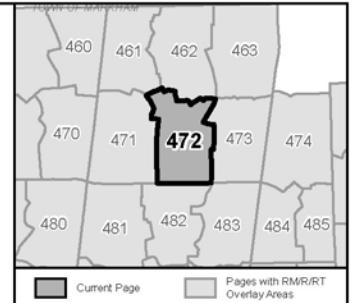
TORONTO City Planning

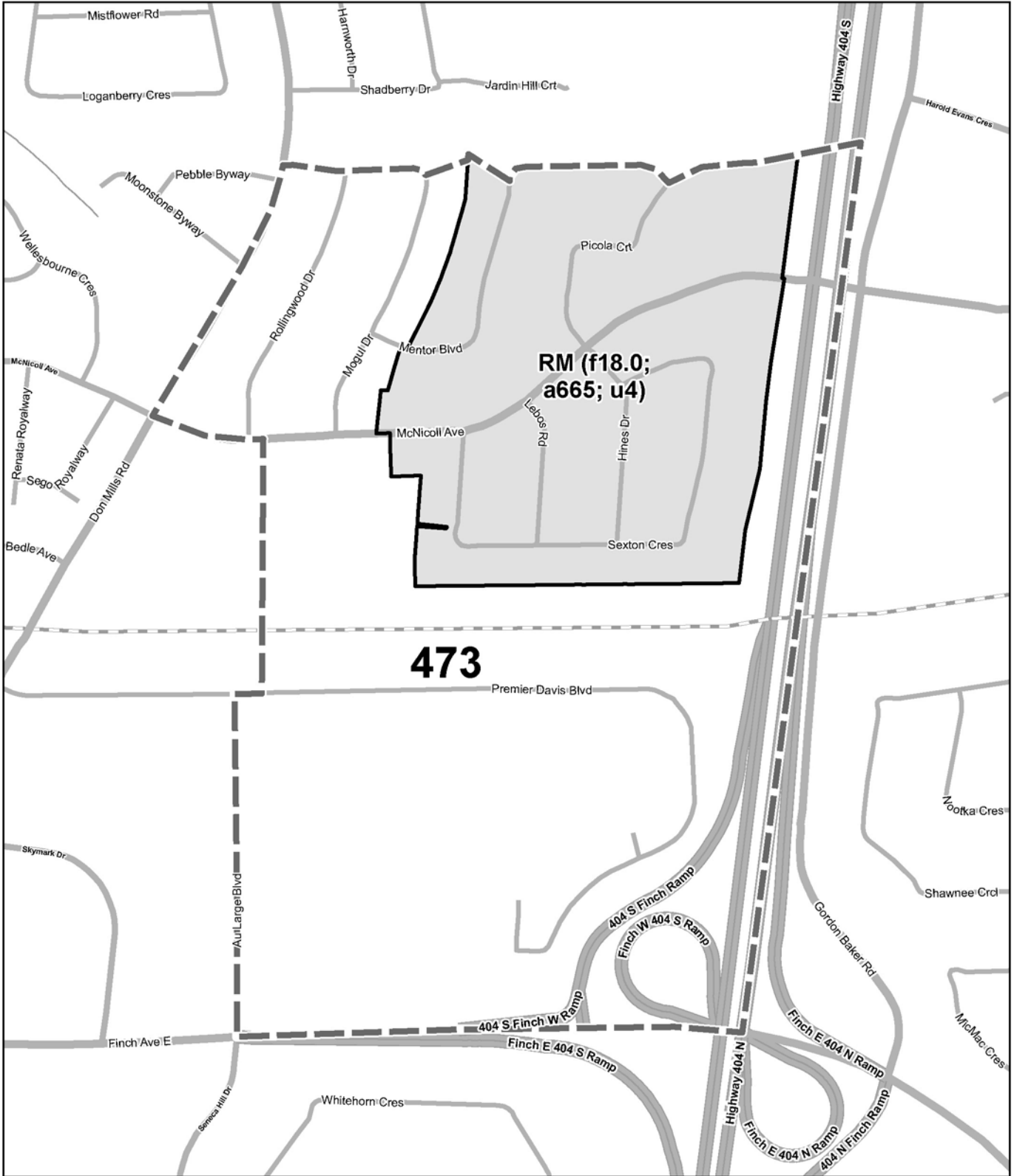
RM/R/RT Zone Amendments

April 4, 2023

 Lands zoned RM/R/RT subject to zone label amendments

 Map tile boundary





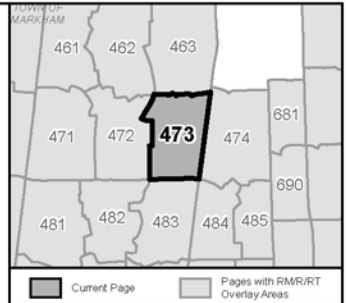


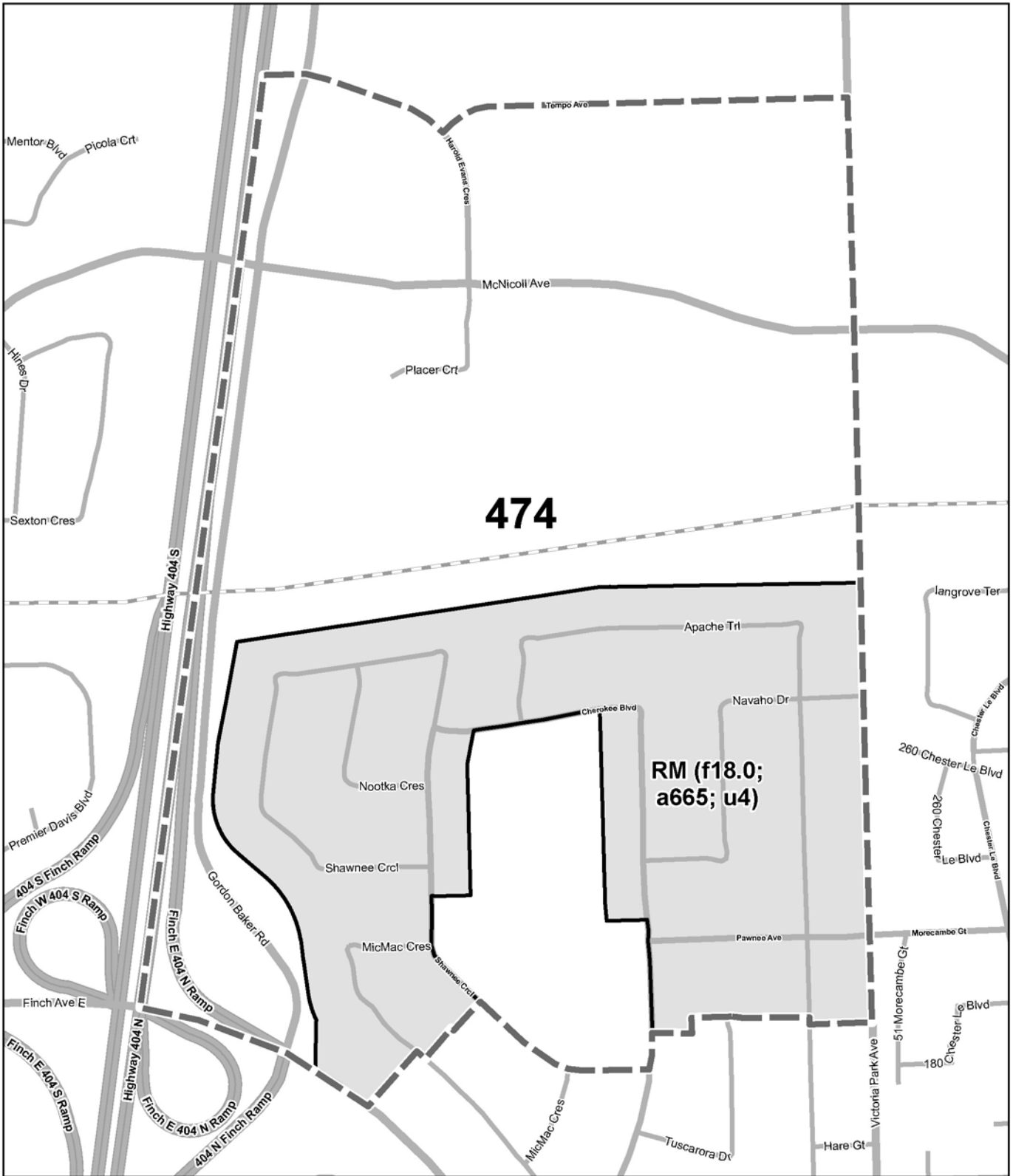
TORONTO City Planning

RM/R/RT Zone Amendments

April 4, 2023

-  Lands zoned RM/R/RT subject to zone label amendments
-  Map tile boundary







474

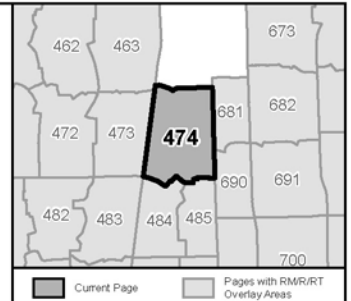
RM (f18.0;
a665; u4)

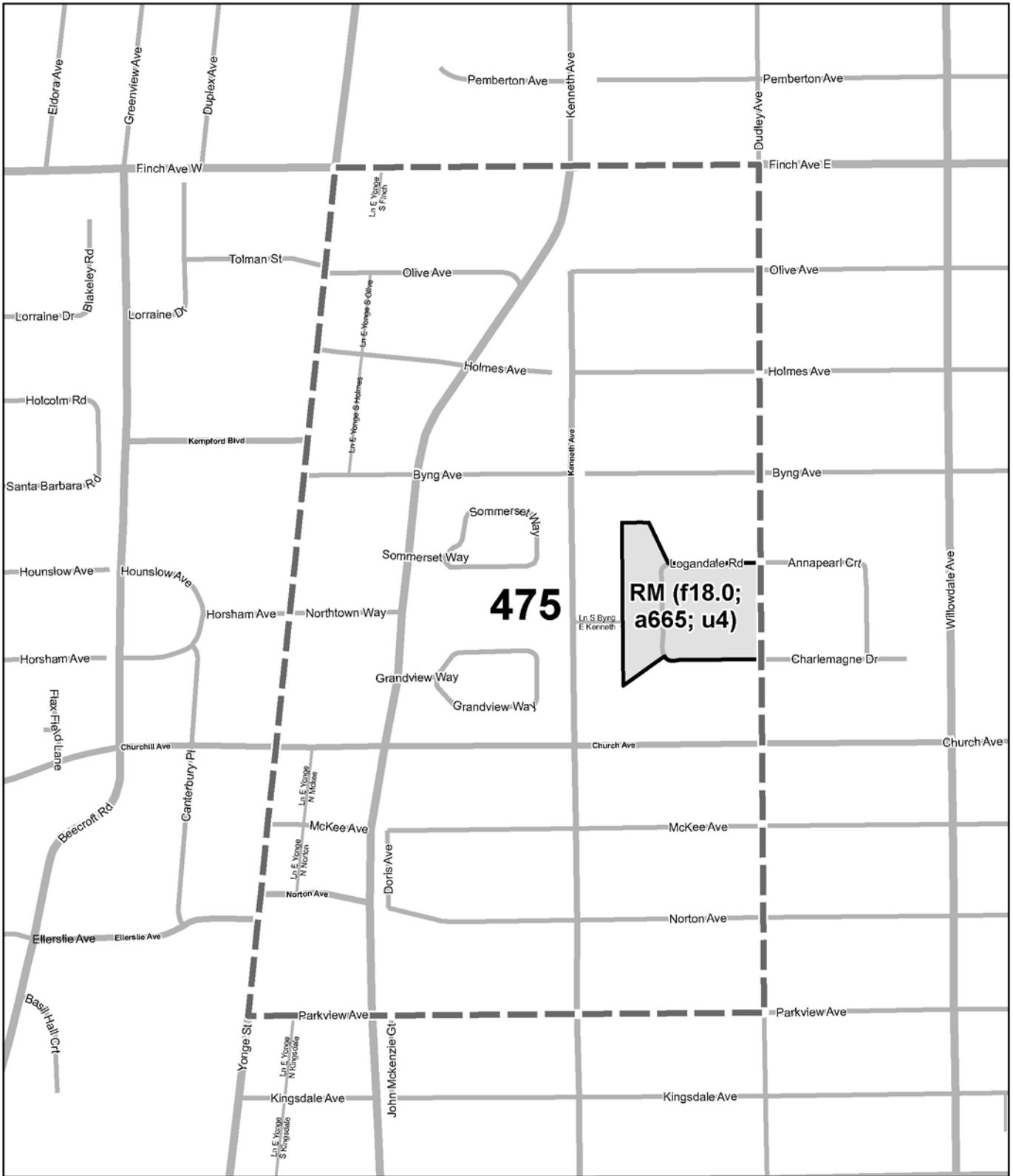
TORONTO City Planning

RM/R/RT Zone Amendments

April 4, 2023

-  Lands zoned RM/R/RT subject to zone label amendments
-  Map tile boundary







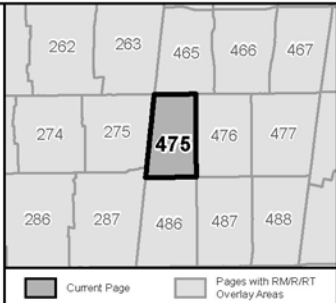
TORONTO City Planning

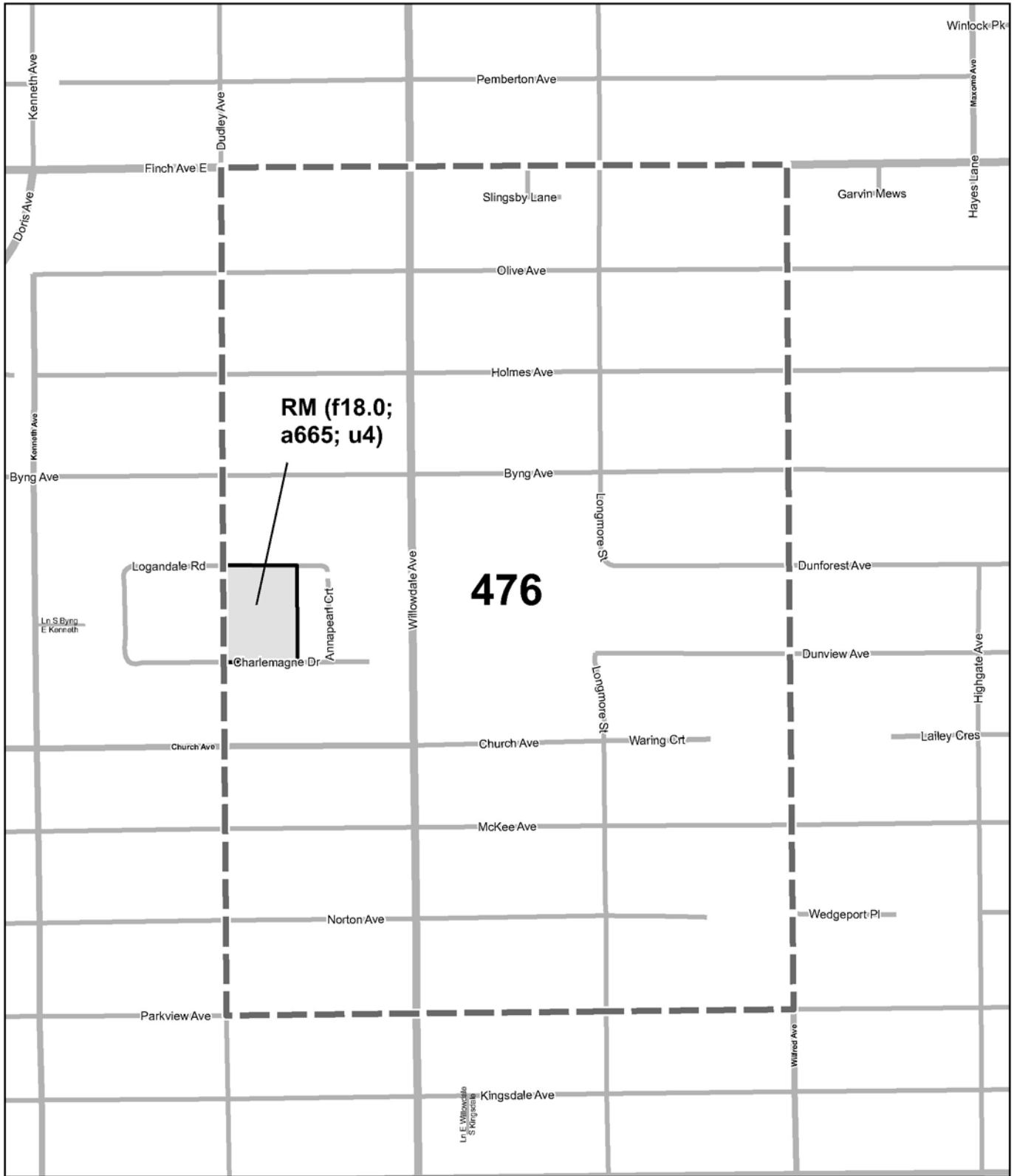
RM/R/RT Zone Amendments

April 4, 2023

 Lands zoned RM/R/RT subject to zone label amendments

 Map tile boundary





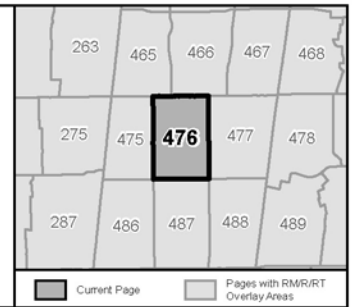


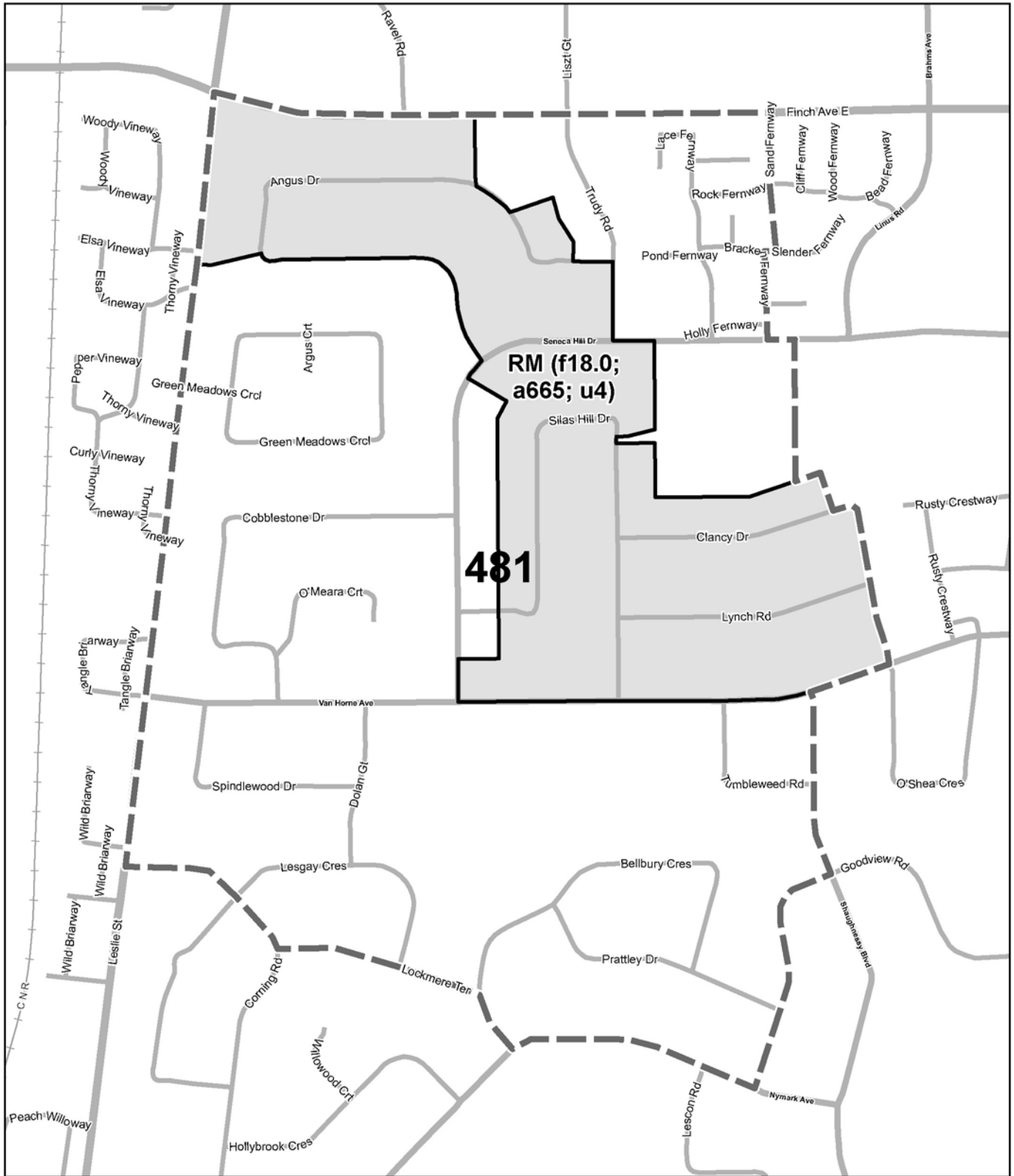
TORONTO City Planning

RM/R/RT Zone Amendments

April 4, 2023

-  Lands zoned RM/R/RT subject to zone label amendments
-  Map tile boundary





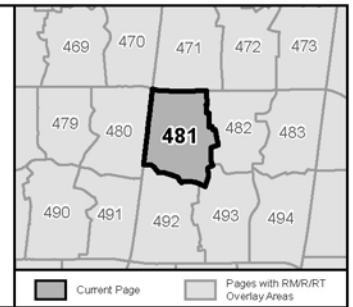


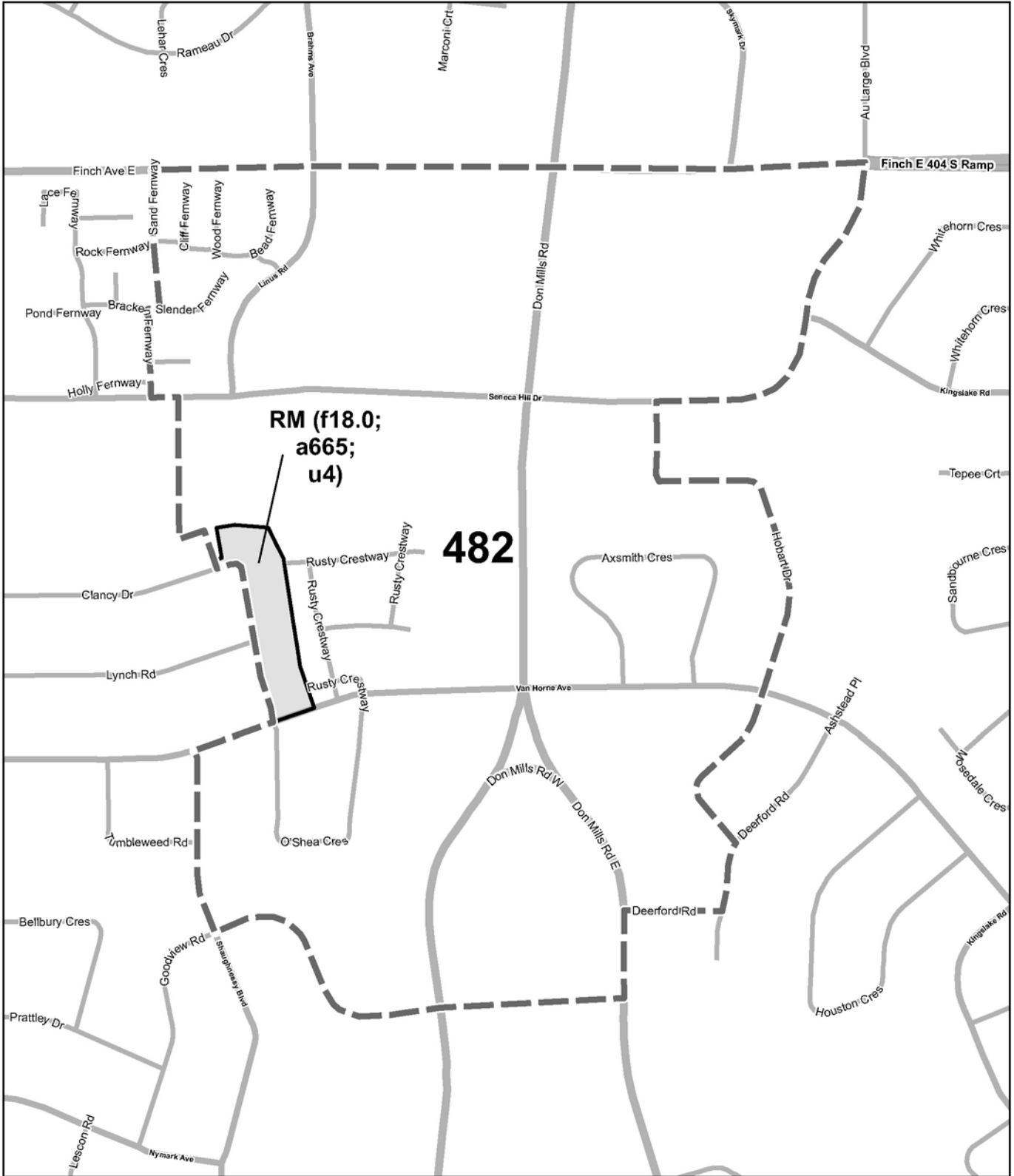
TORONTO City Planning

RM/R/RT Zone Amendments

April 4, 2023

-  Lands zoned RM/R/RT subject to zone label amendments
-  Map tile boundary







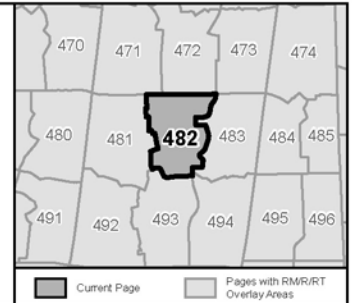
TORONTO City Planning

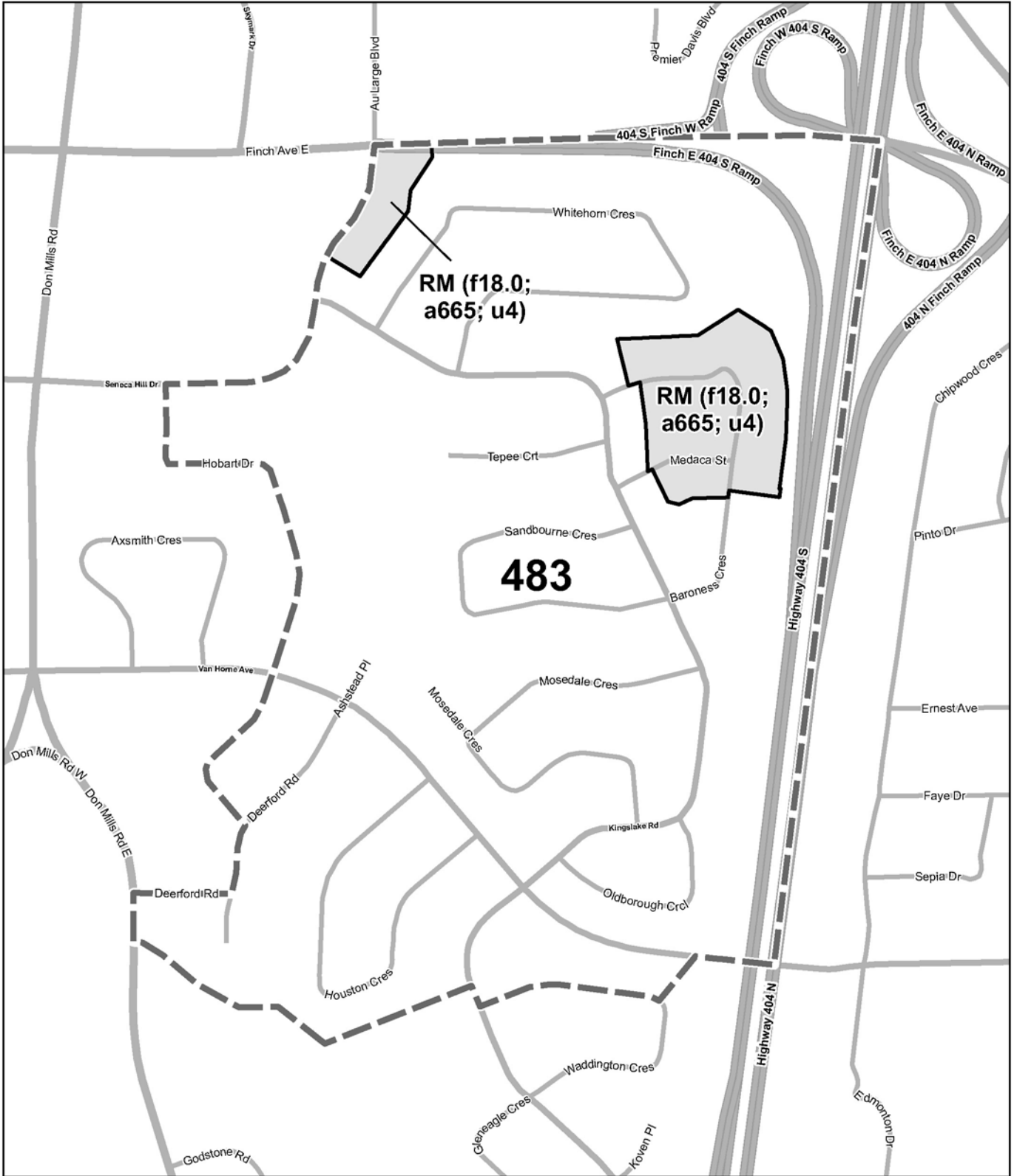
RM/R/RT Zone Amendments

April 4, 2023

 Lands zoned RM/R/RT subject to zone label amendments

 Map tile boundary







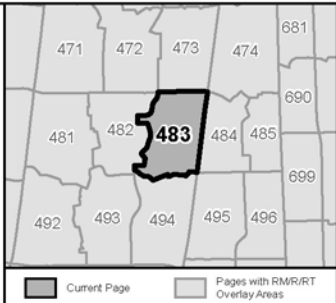
TORONTO City Planning

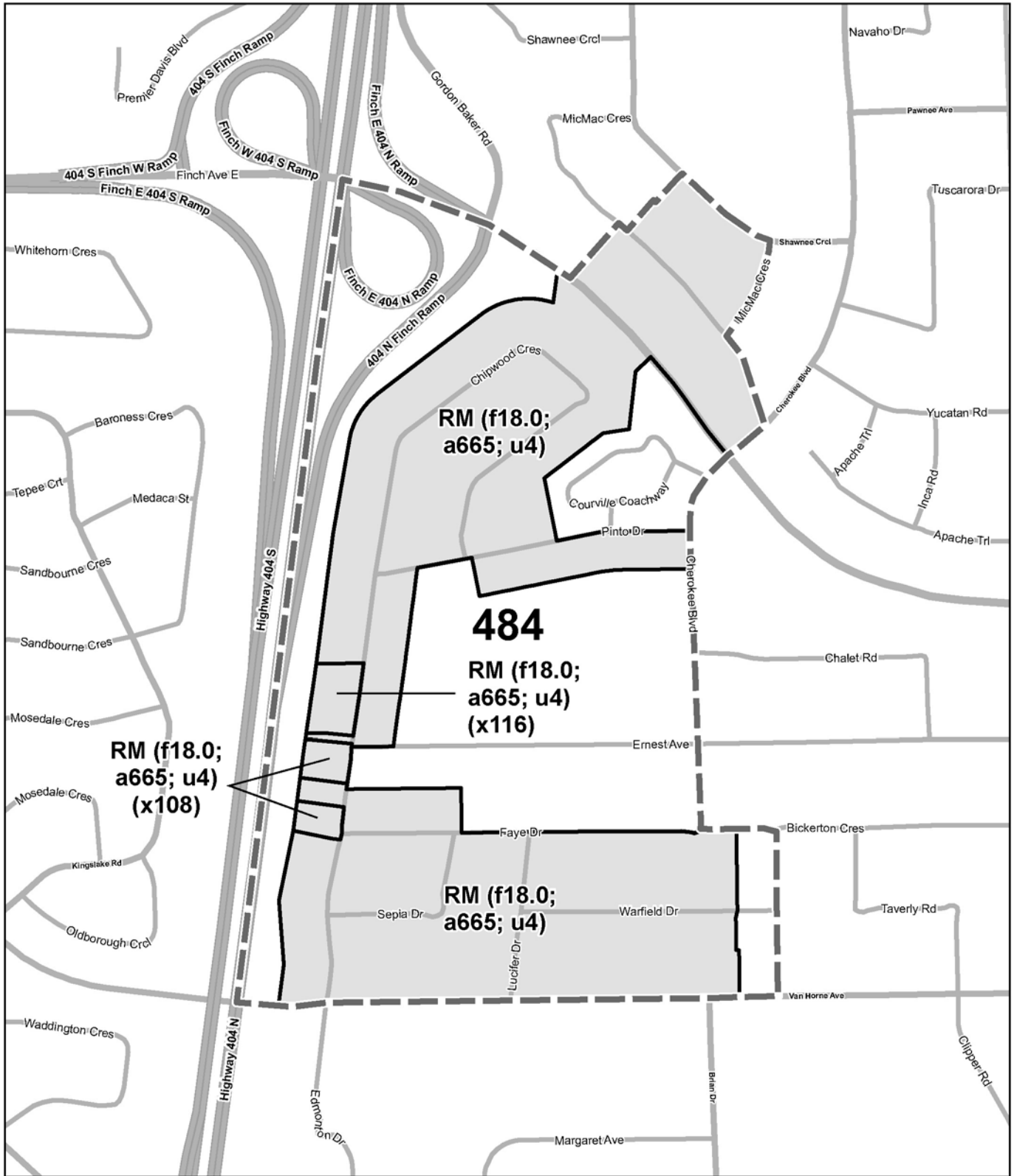
RM/R/RT Zone Amendments

April 4, 2023

 Lands zoned RM/R/RT subject to zone label amendments

 Map tile boundary





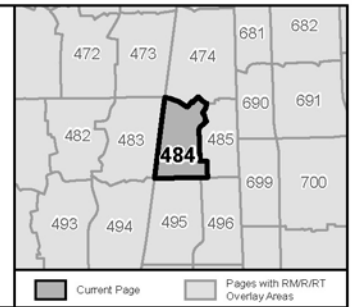


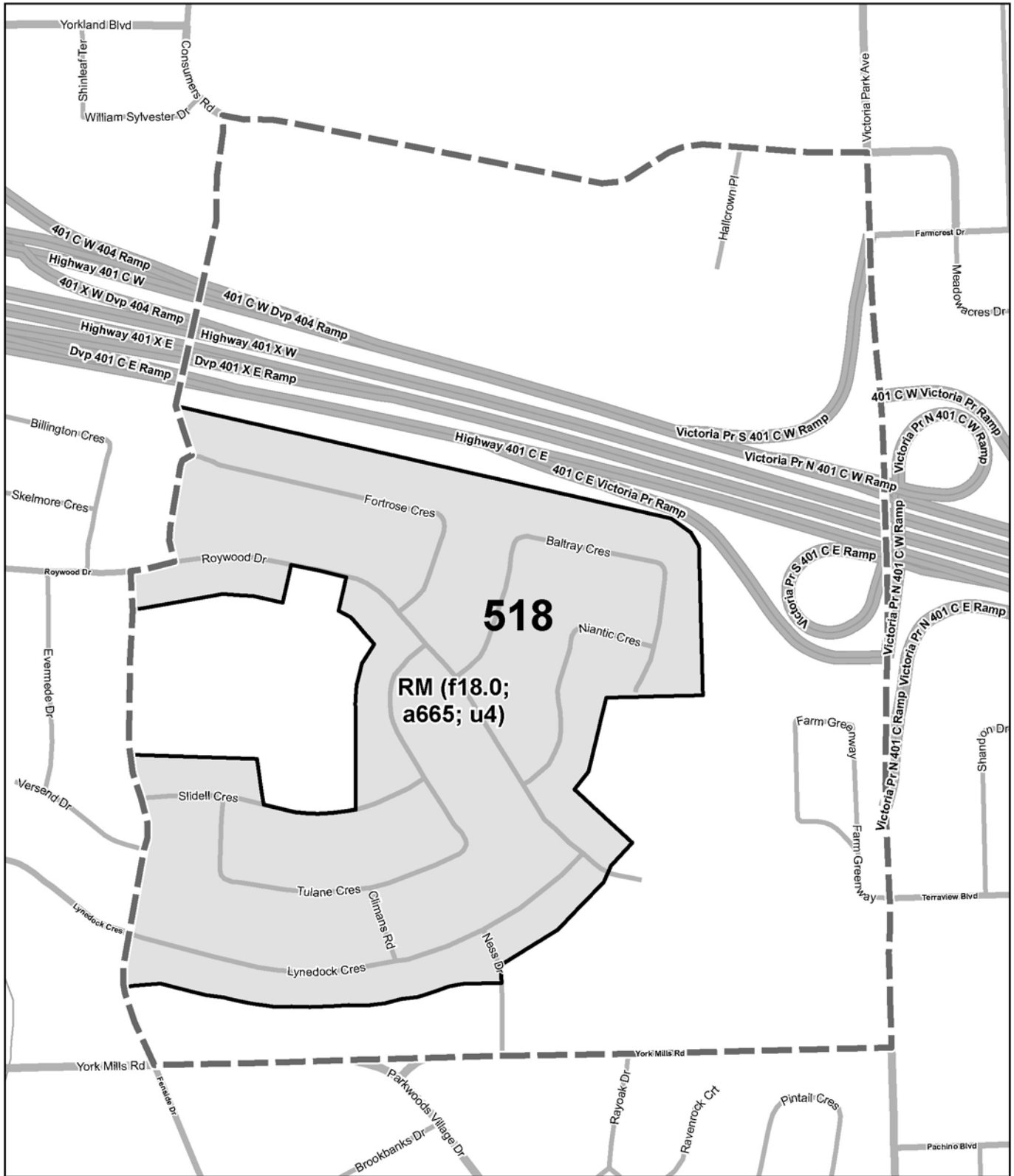
TORONTO City Planning

RM/R/RT Zone Amendments

April 4, 2023

-  Lands zoned RM/R/RT subject to zone label amendments
-  Map tile boundary





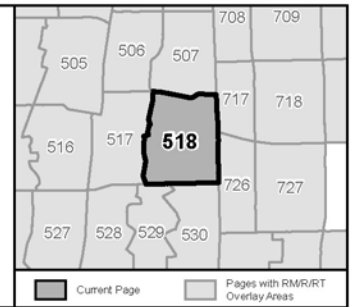
TORONTO City Planning

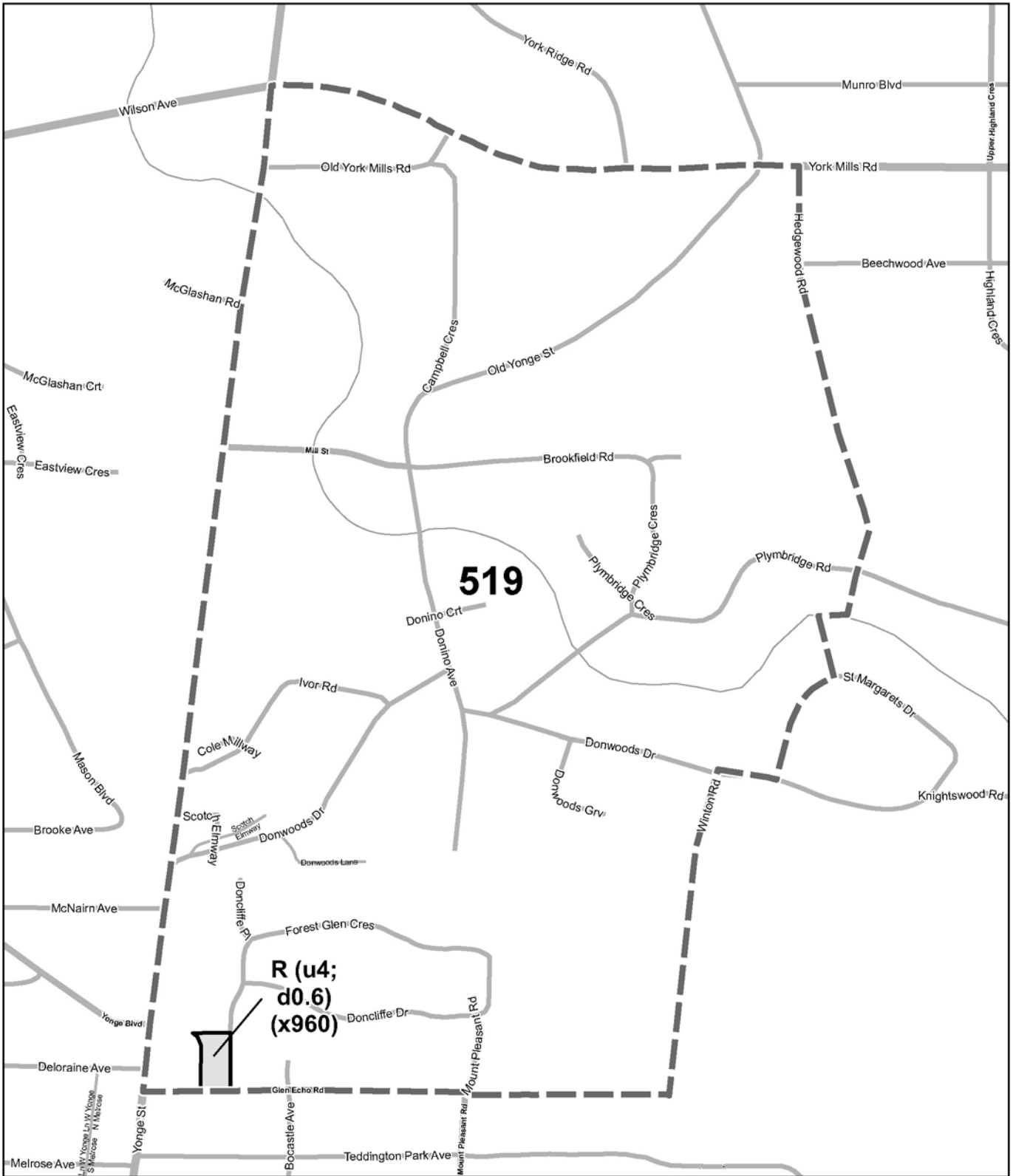
RM/R/RT Zone Amendments

April 4, 2023

Lands zoned RM/R/RT subject to zone label amendments

Map tile boundary







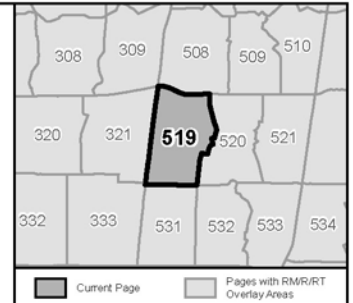
TORONTO City Planning

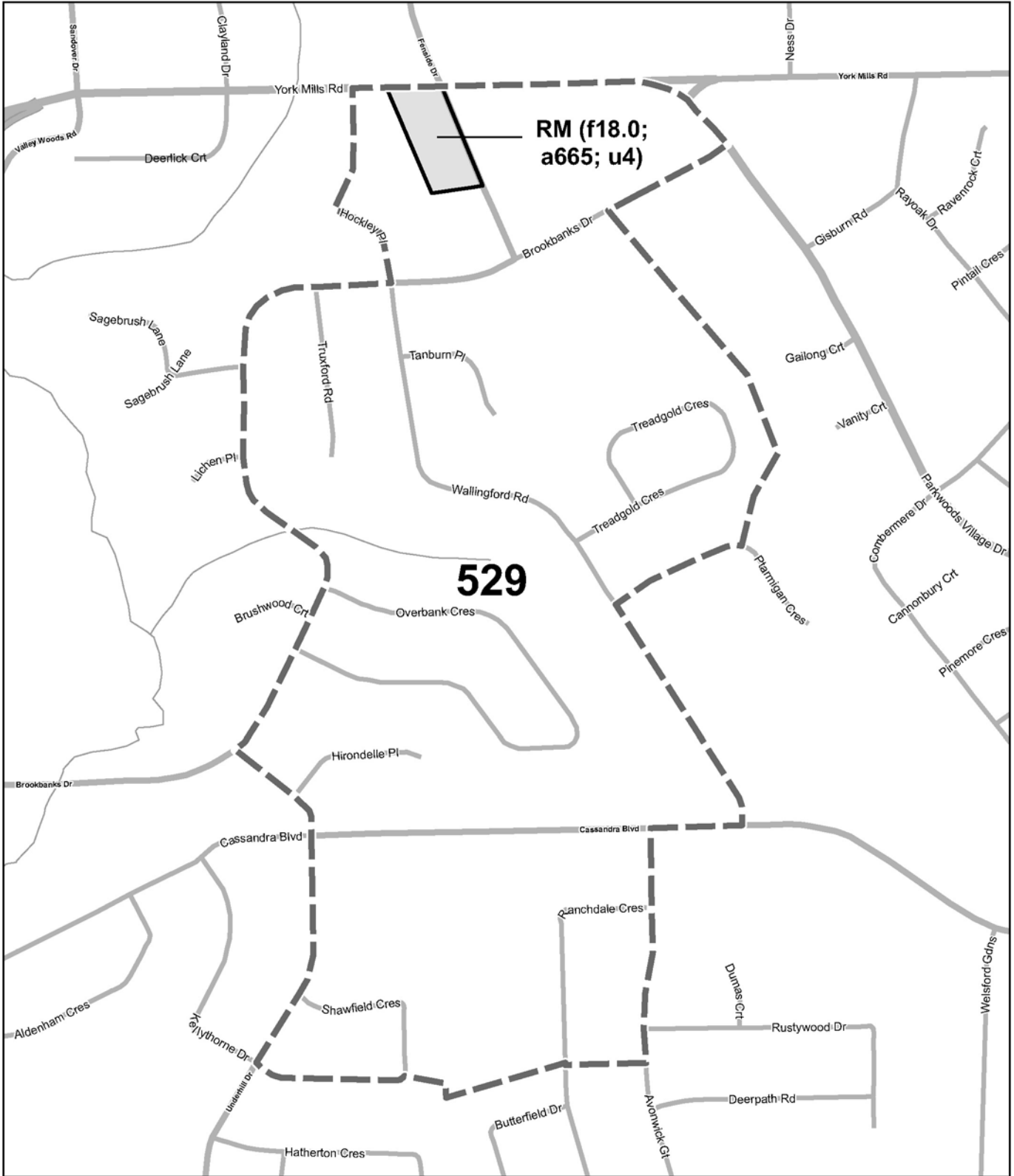
RM/R/RT Zone Amendments

April 4, 2023

 Lands zoned RM/R/RT subject to zone label amendments

 Map tile boundary





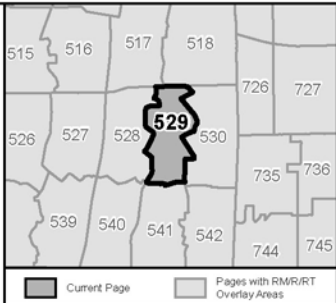


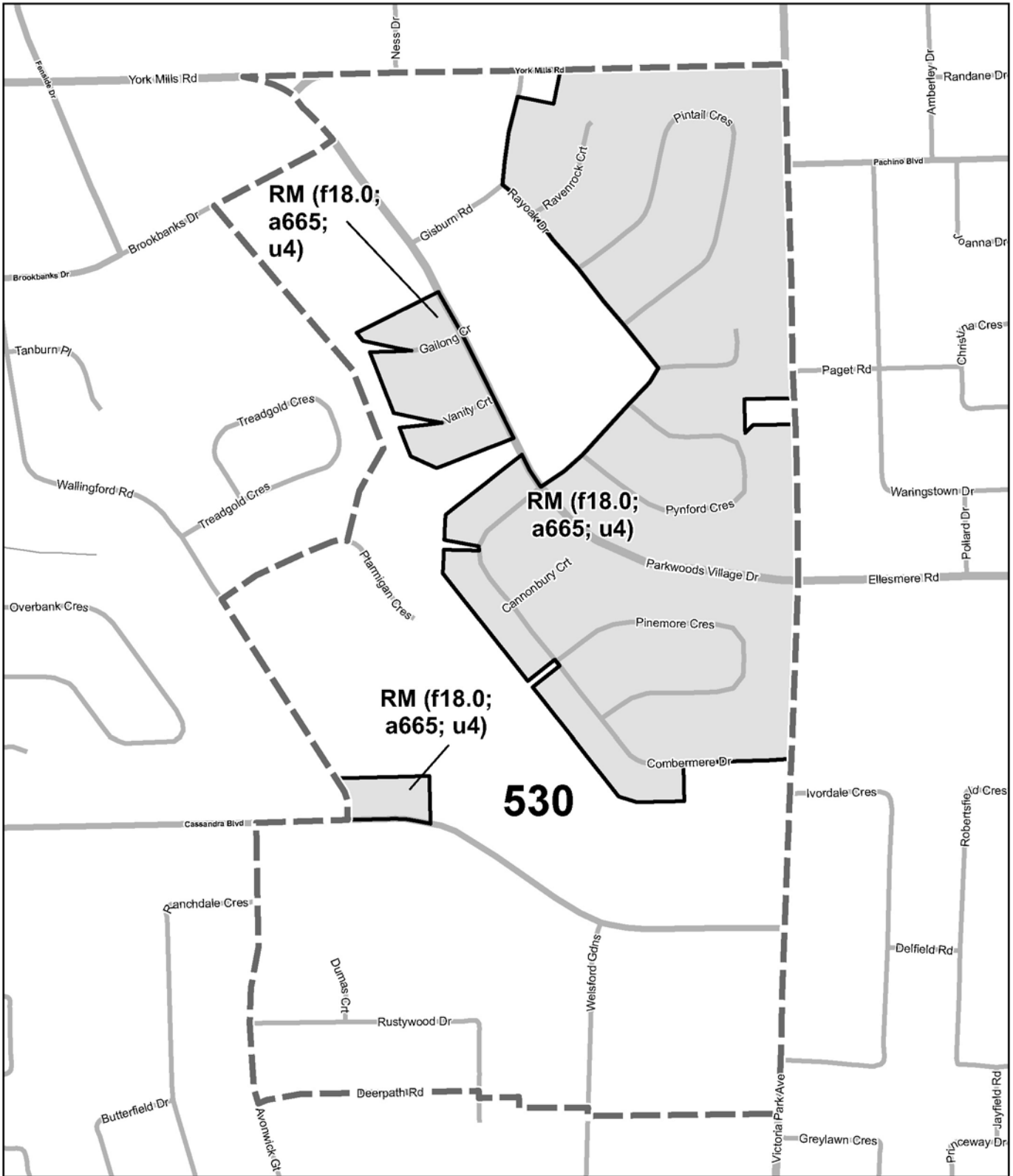
TORONTO City Planning

RM/R/RT Zone Amendments

April 4, 2023

-  Lands zoned RM/R/RT subject to zone label amendments
-  Map tile boundary





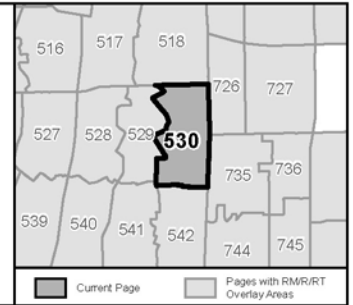


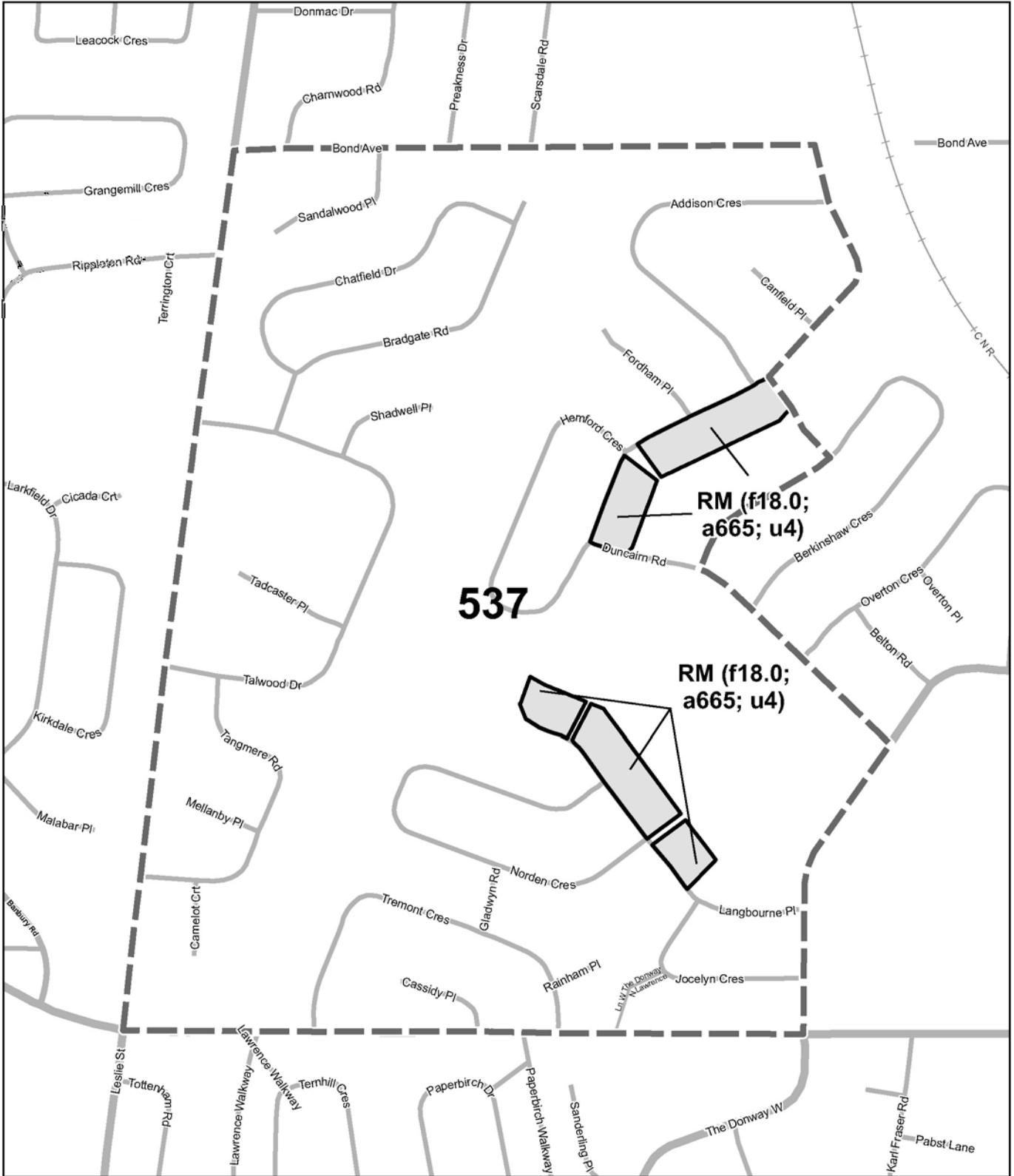
TORONTO City Planning

RM/R/RT Zone Amendments

April 4, 2023

-  Lands zoned RM/R/RT subject to zone label amendments
-  Map tile boundary





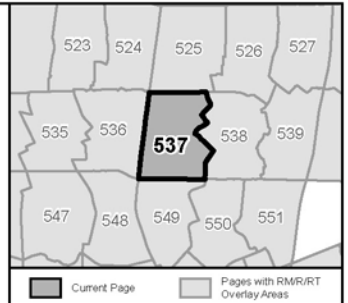


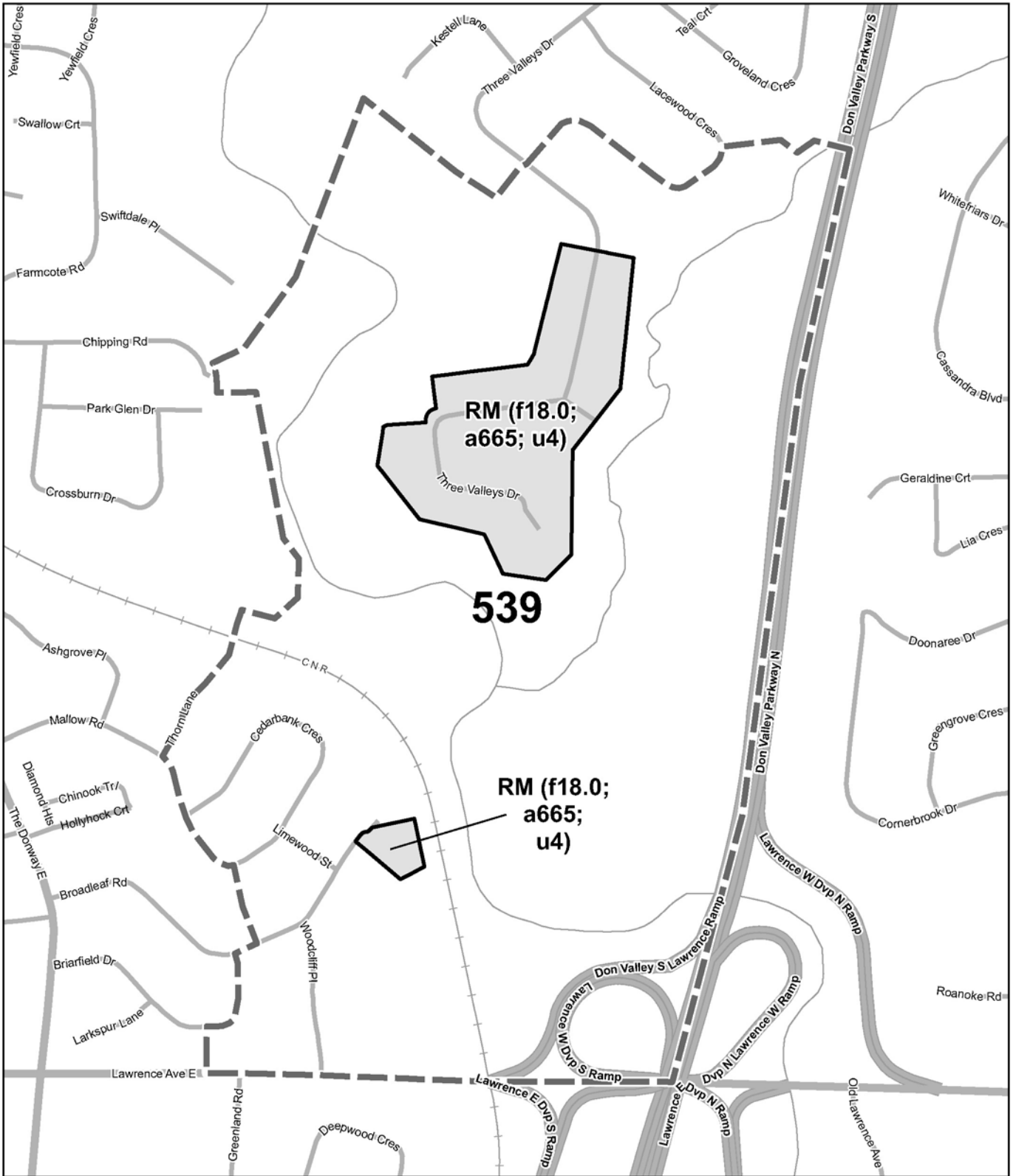
TORONTO City Planning

RM/R/RT Zone Amendments

April 4, 2023

-  Lands zoned RM/R/RT subject to zone label amendments
-  Map tile boundary







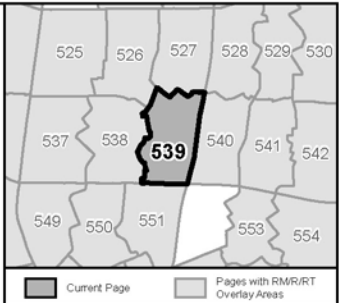
TORONTO City Planning

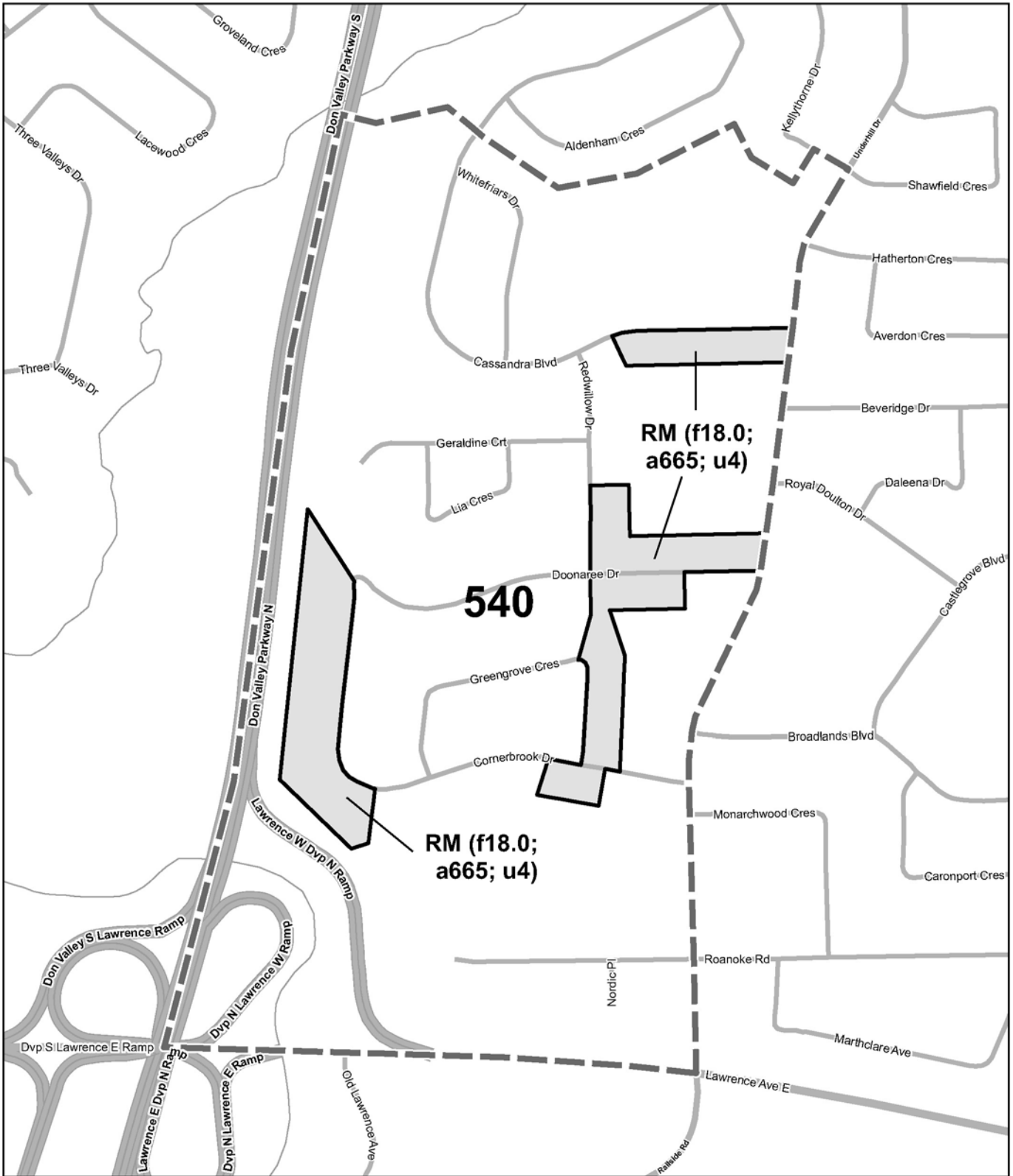
RM/R/RT Zone Amendments

April 4, 2023

 Lands zoned RM/R/RT subject to zone label amendments

 Map tile boundary





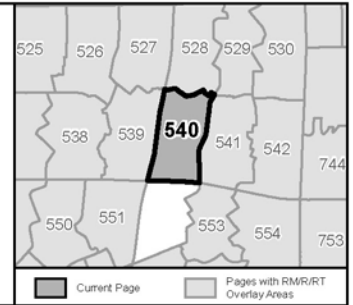


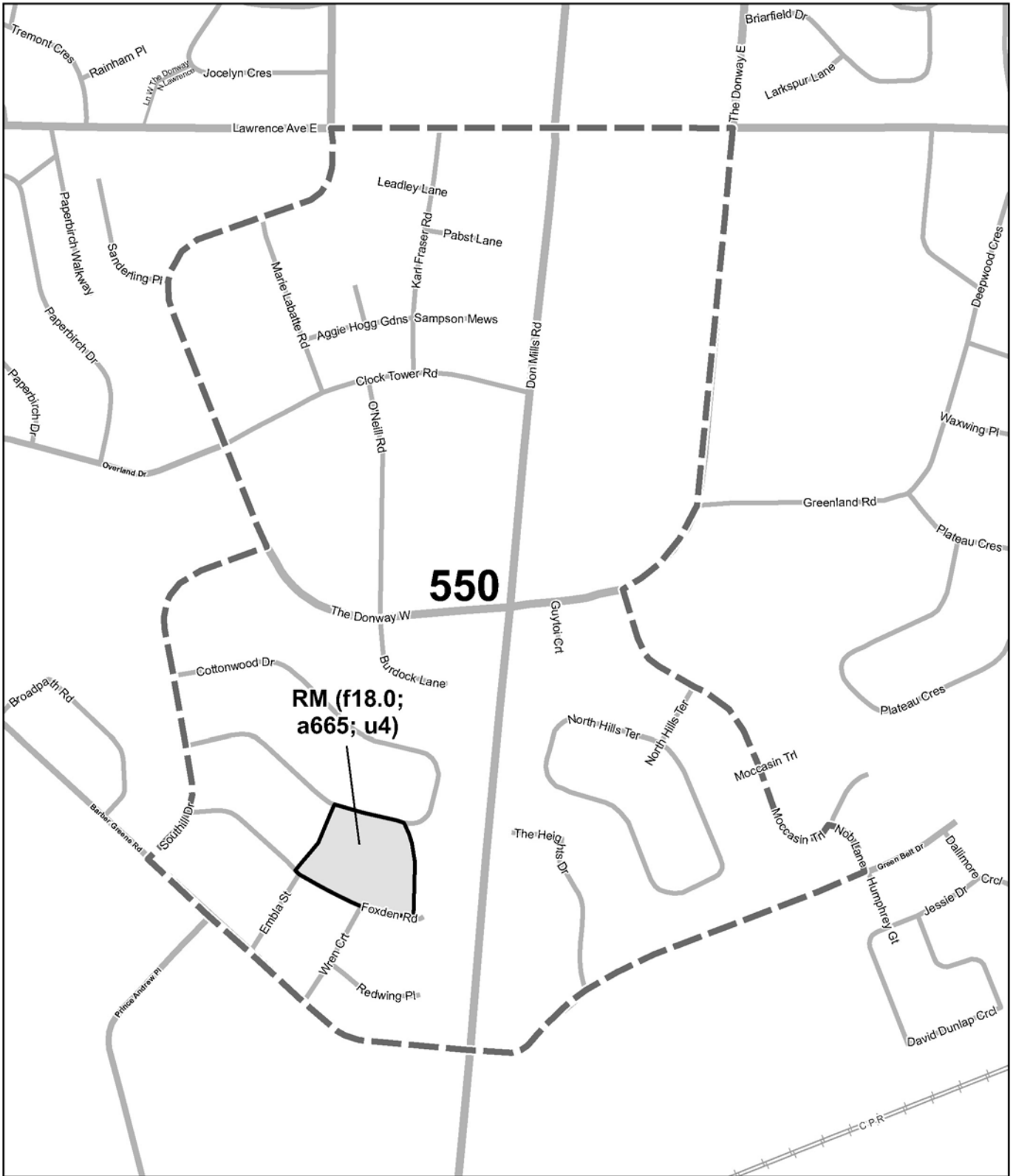
TORONTO City Planning

RM/R/RT Zone Amendments

April 4, 2023

-  Lands zoned RM/R/RT subject to zone label amendments
-  Map tile boundary





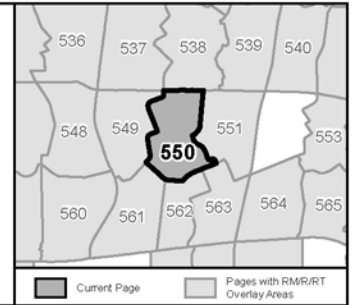


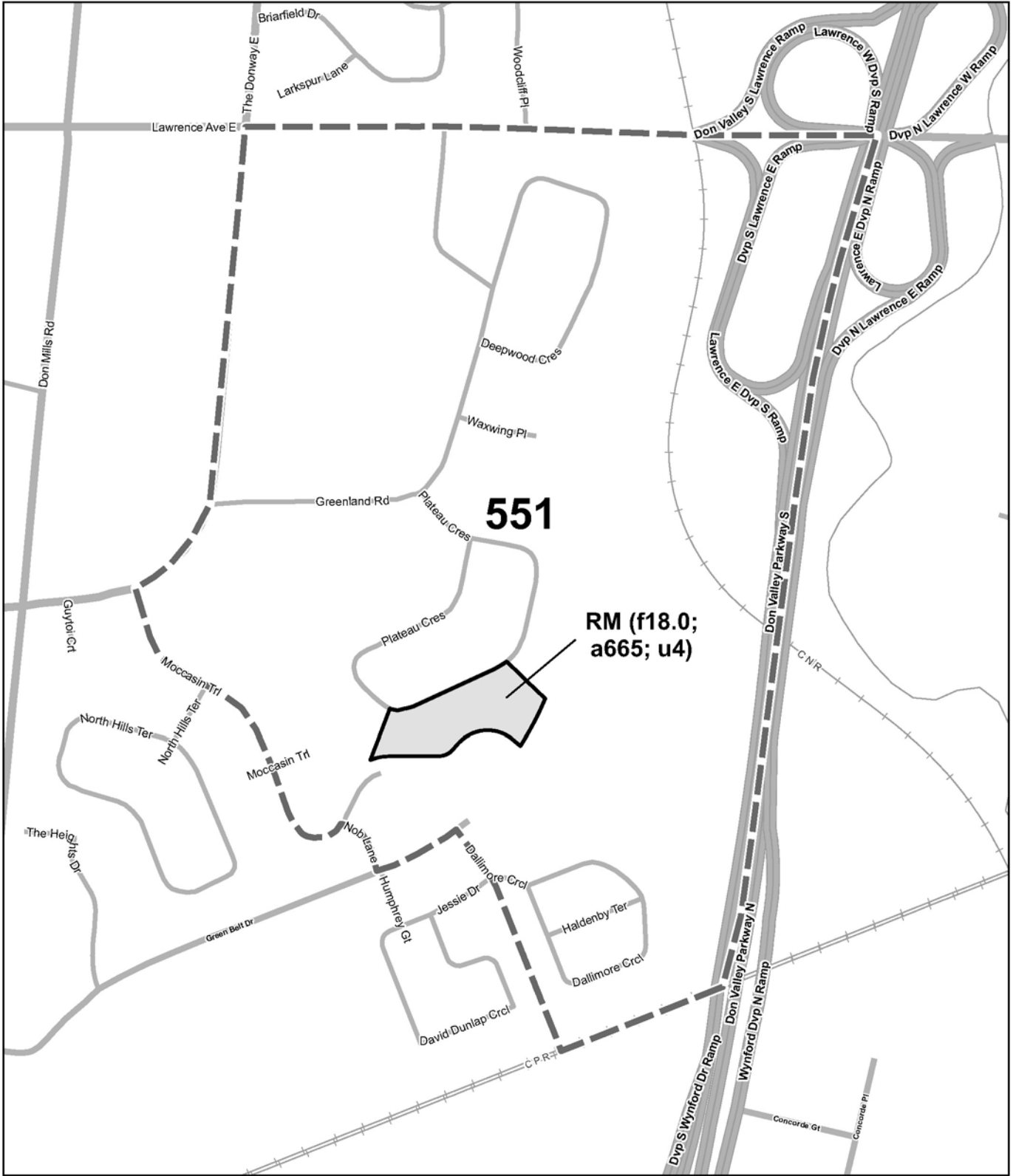
TORONTO City Planning

RM/R/RT Zone Amendments

April 4, 2023

-  Lands zoned RM/R/RT subject to zone label amendments
-  Map tile boundary







RM (f18.0;
a665; u4)

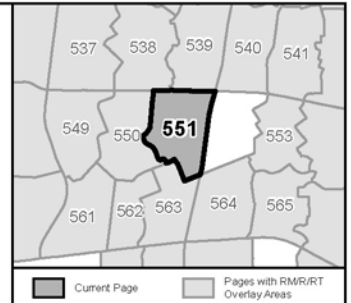
TORONTO City Planning

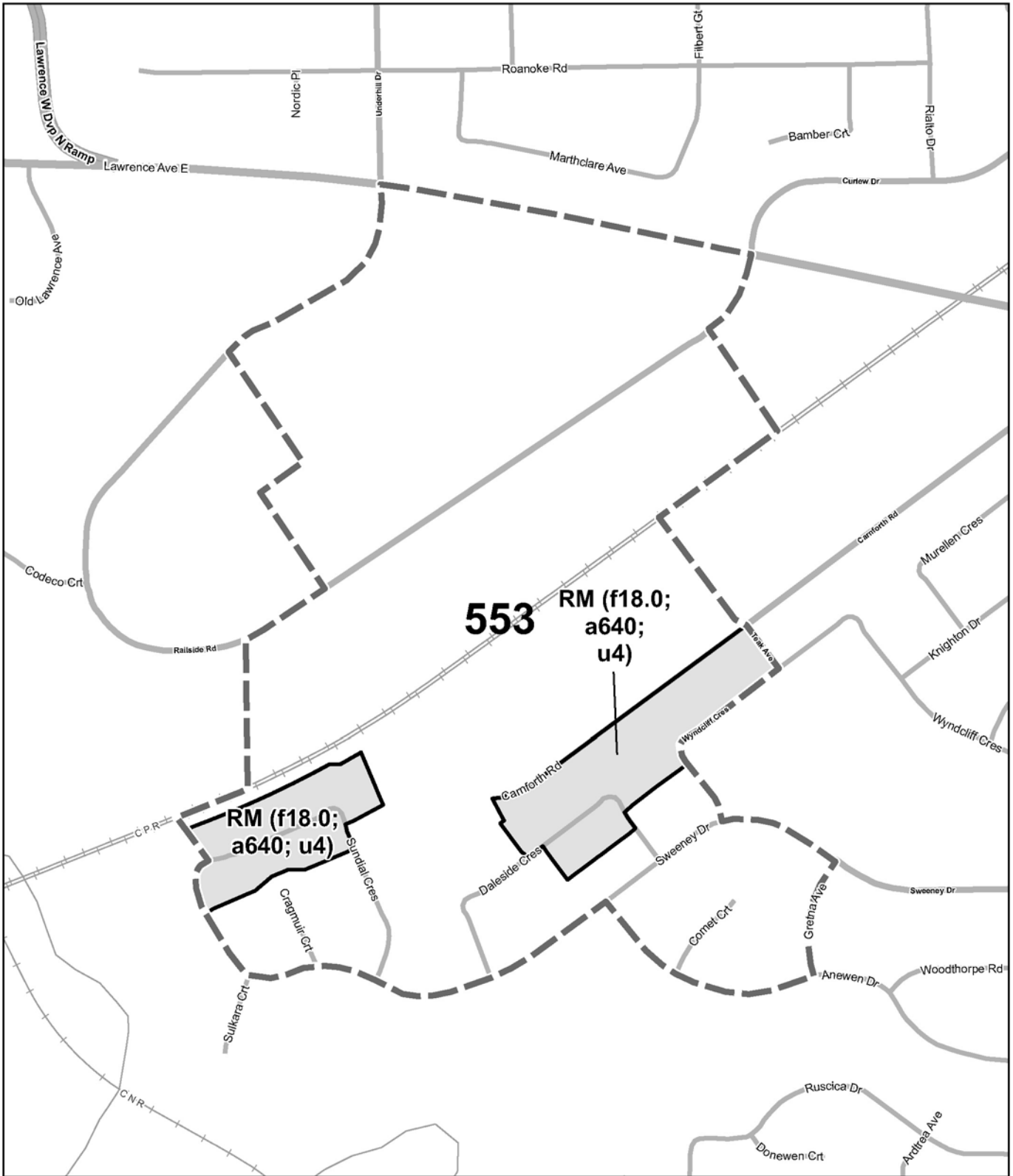
RM/R/RT Zone Amendments

April 4, 2023

 Lands zoned RM/R/RT subject to zone label amendments

 Map tile boundary





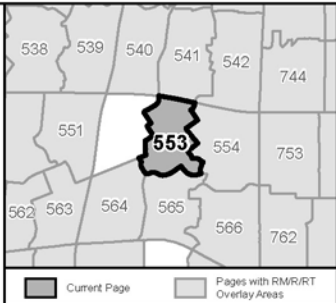


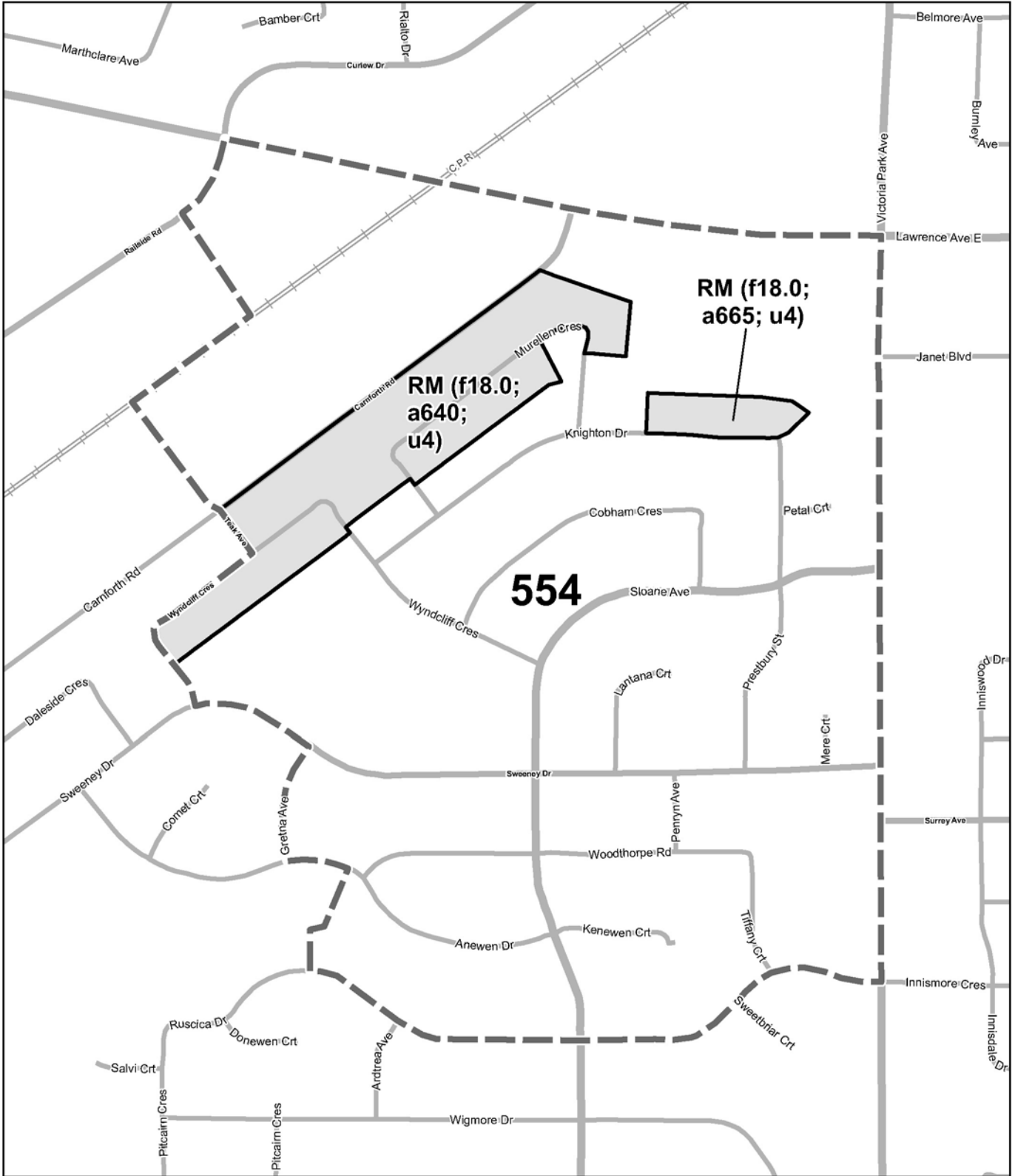
TORONTO City Planning

RM/R/RT Zone Amendments

April 4, 2023

-  Lands zoned RM/R/RT subject to zone label amendments
-  Map tile boundary





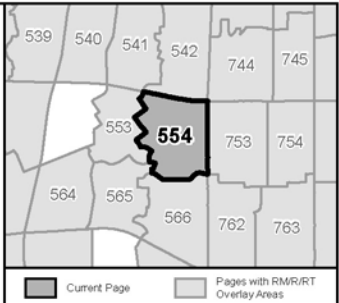


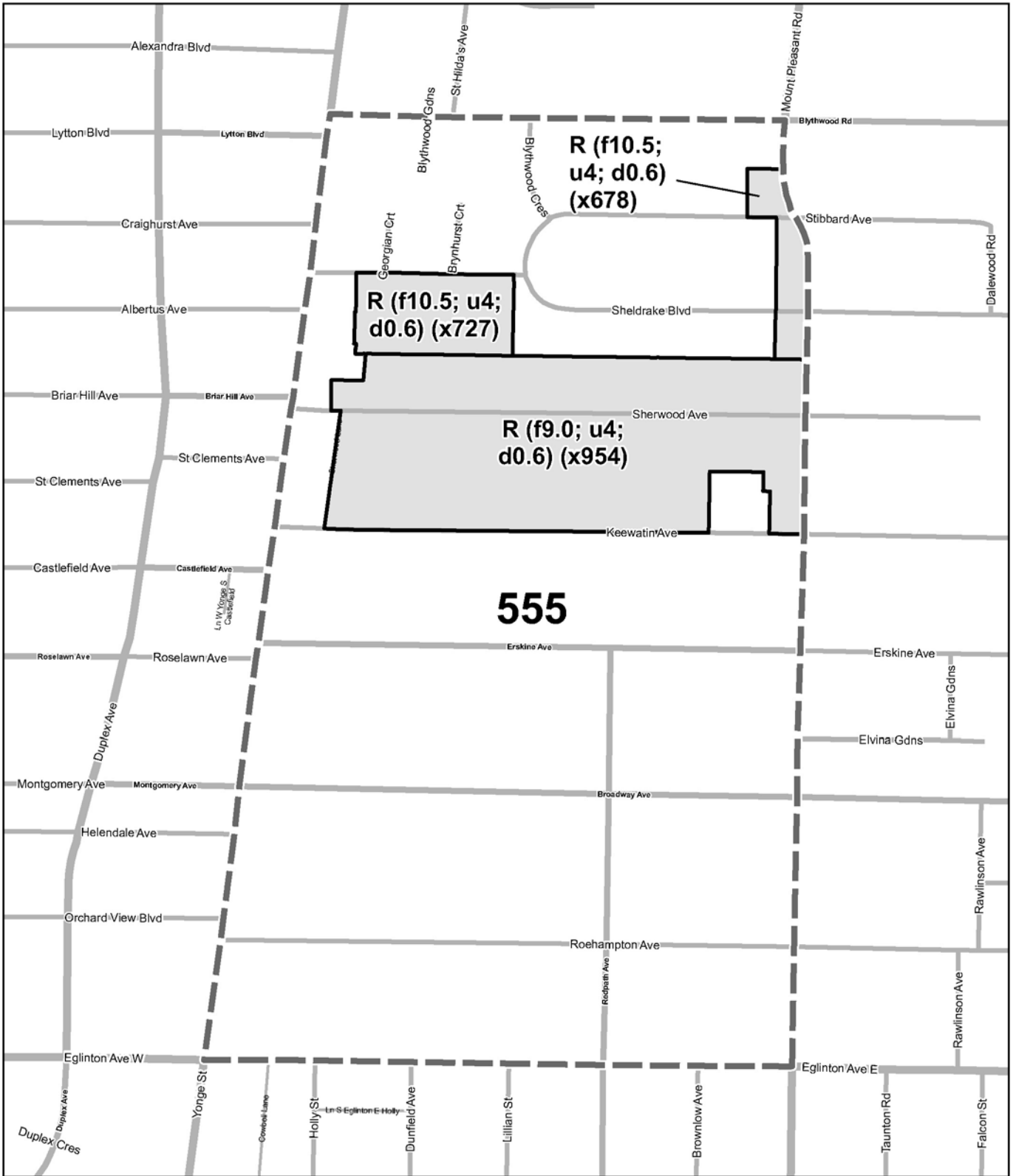
TORONTO City Planning

RM/R/RT Zone Amendments

April 4, 2023

-  Lands zoned RM/R/RT subject to zone label amendments
-  Map tile boundary





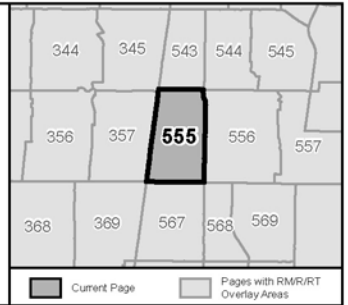


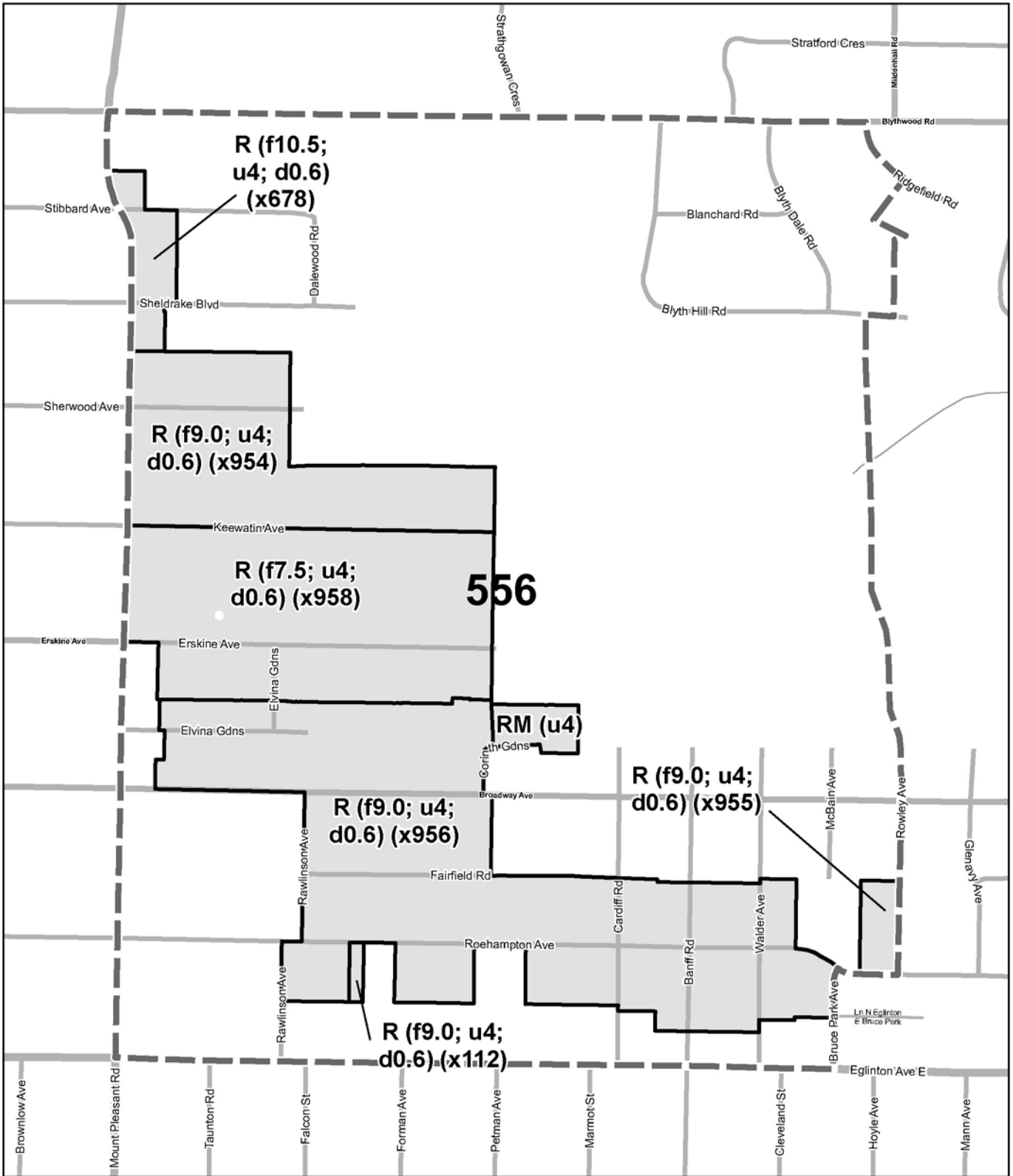
TORONTO City Planning

RM/R/RT Zone Amendments

April 4, 2023

-  Lands zoned RM/R/RT subject to zone label amendments
-  Map tile boundary



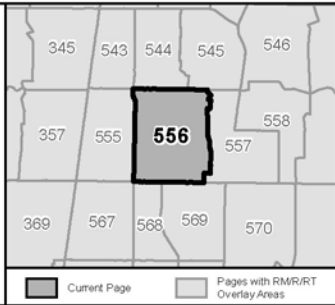


TORONTO City Planning

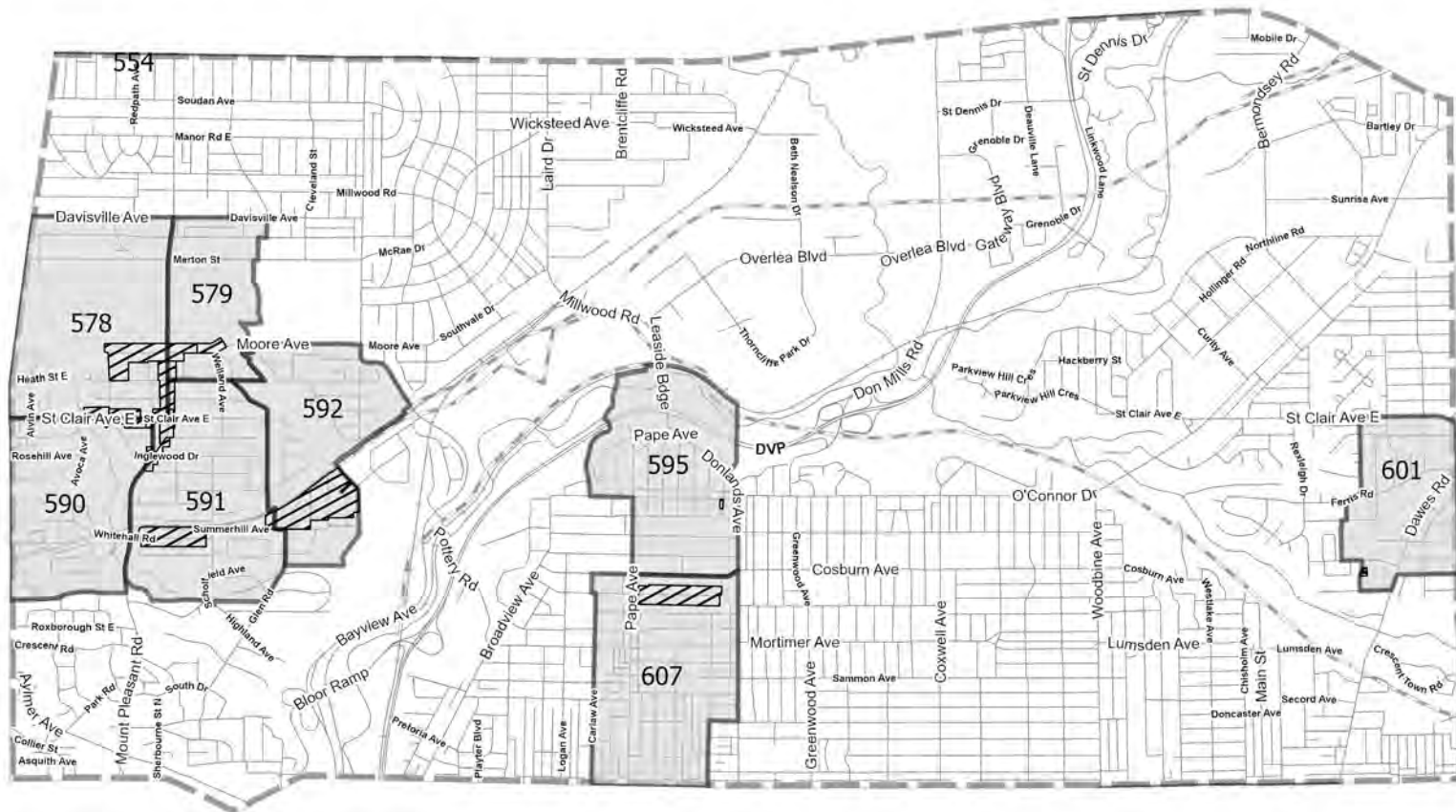
RM/R/RT Zone Amendments

April 4, 2023

- Lands zoned RM/R/RT subject to zone label amendments
- Map tile boundary





SCHEDULE A

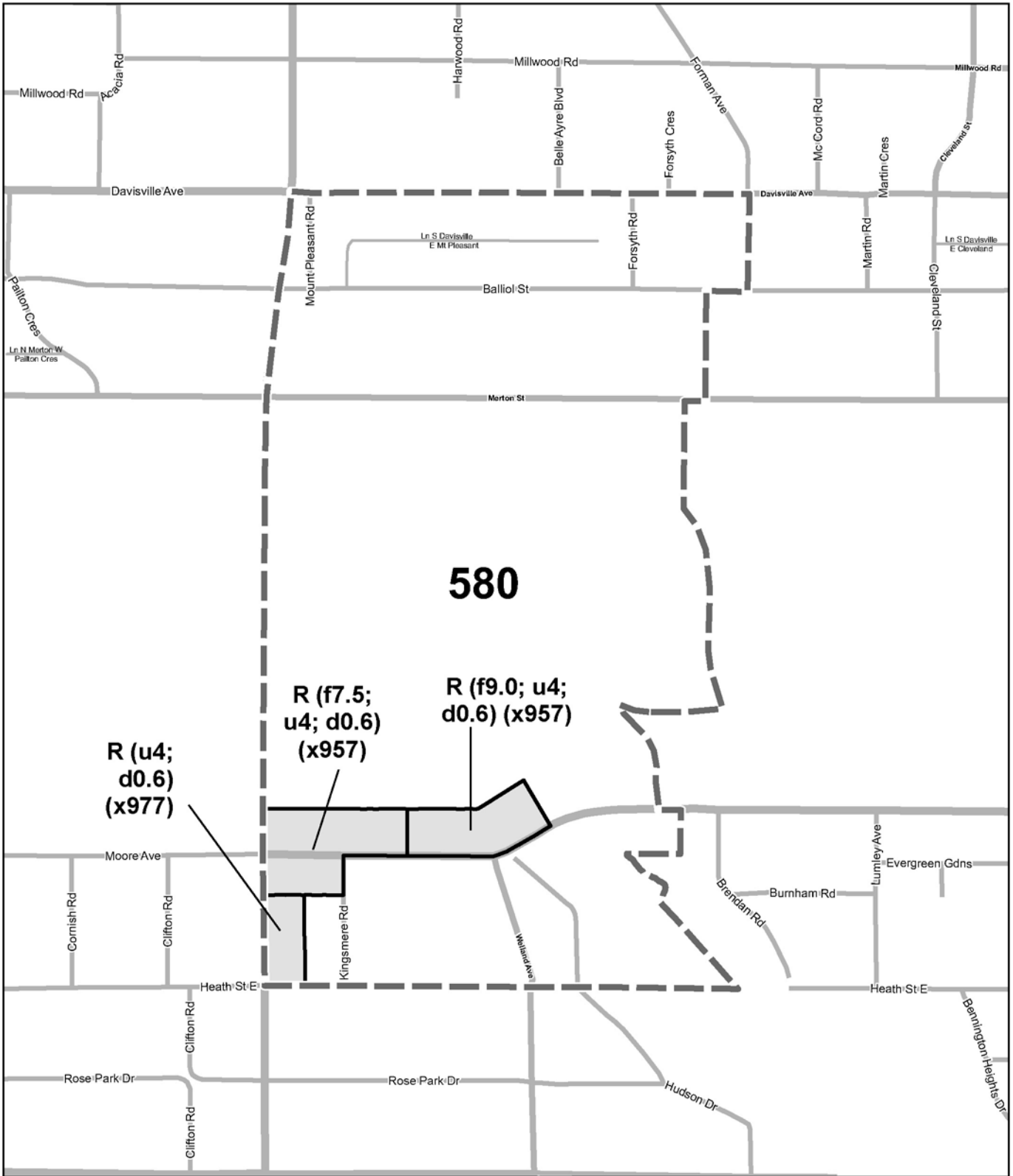


TORONTO City Planning
Amendments to
Section 990.10 -
Zoning By-law Map

Index Map K

-  Pages with lots subject to amendments
-  Pages without lots subject to amendments





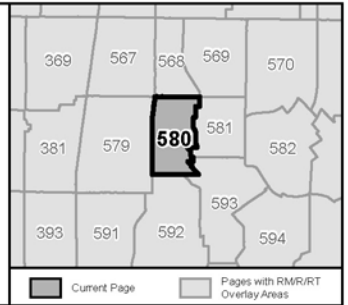


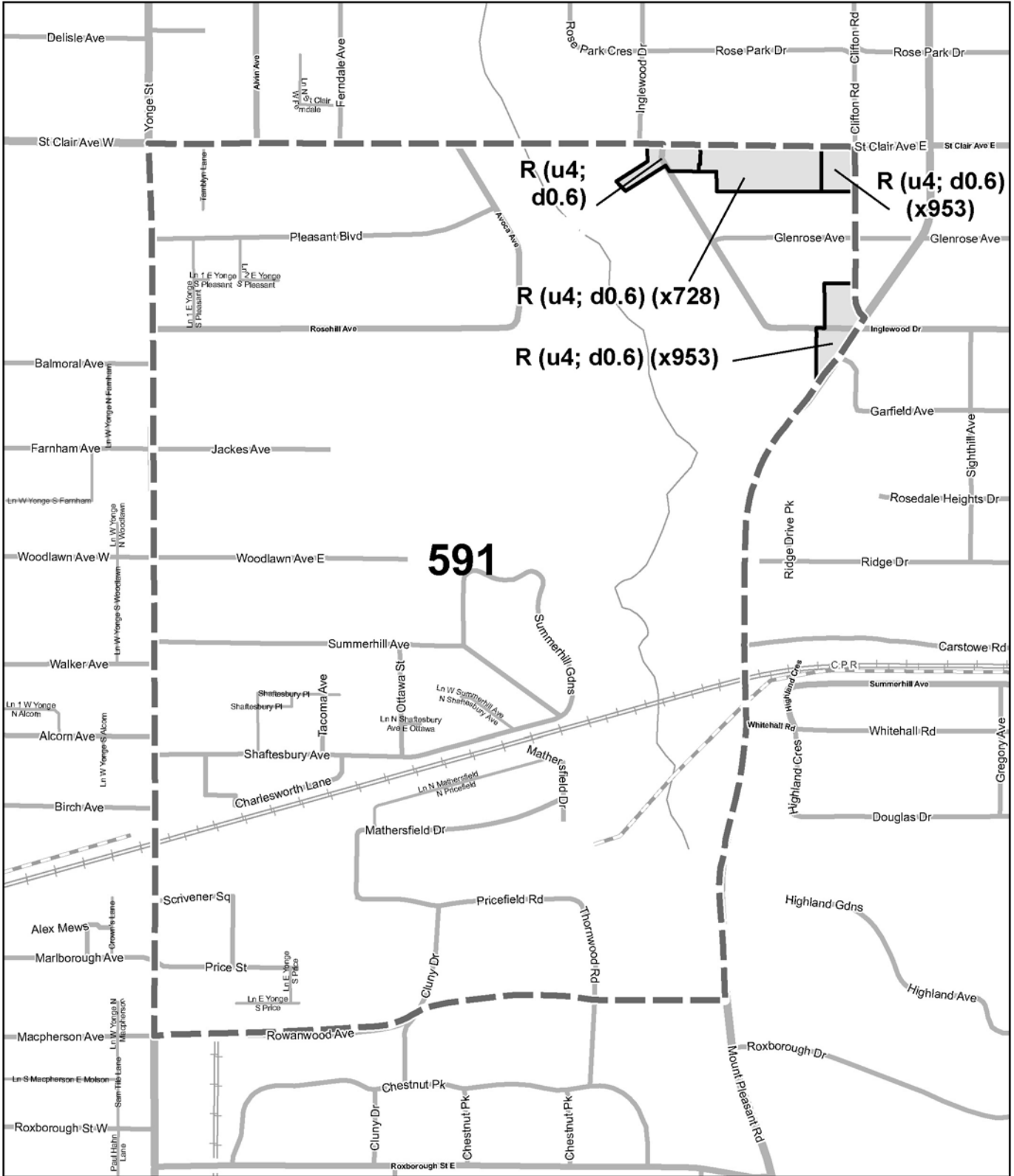
TORONTO City Planning

RM/R/RT Zone Amendments

April 4, 2023

-  Lands zoned RM/R/RT subject to zone label amendments
-  Map tile boundary





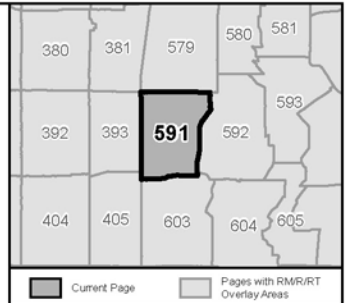


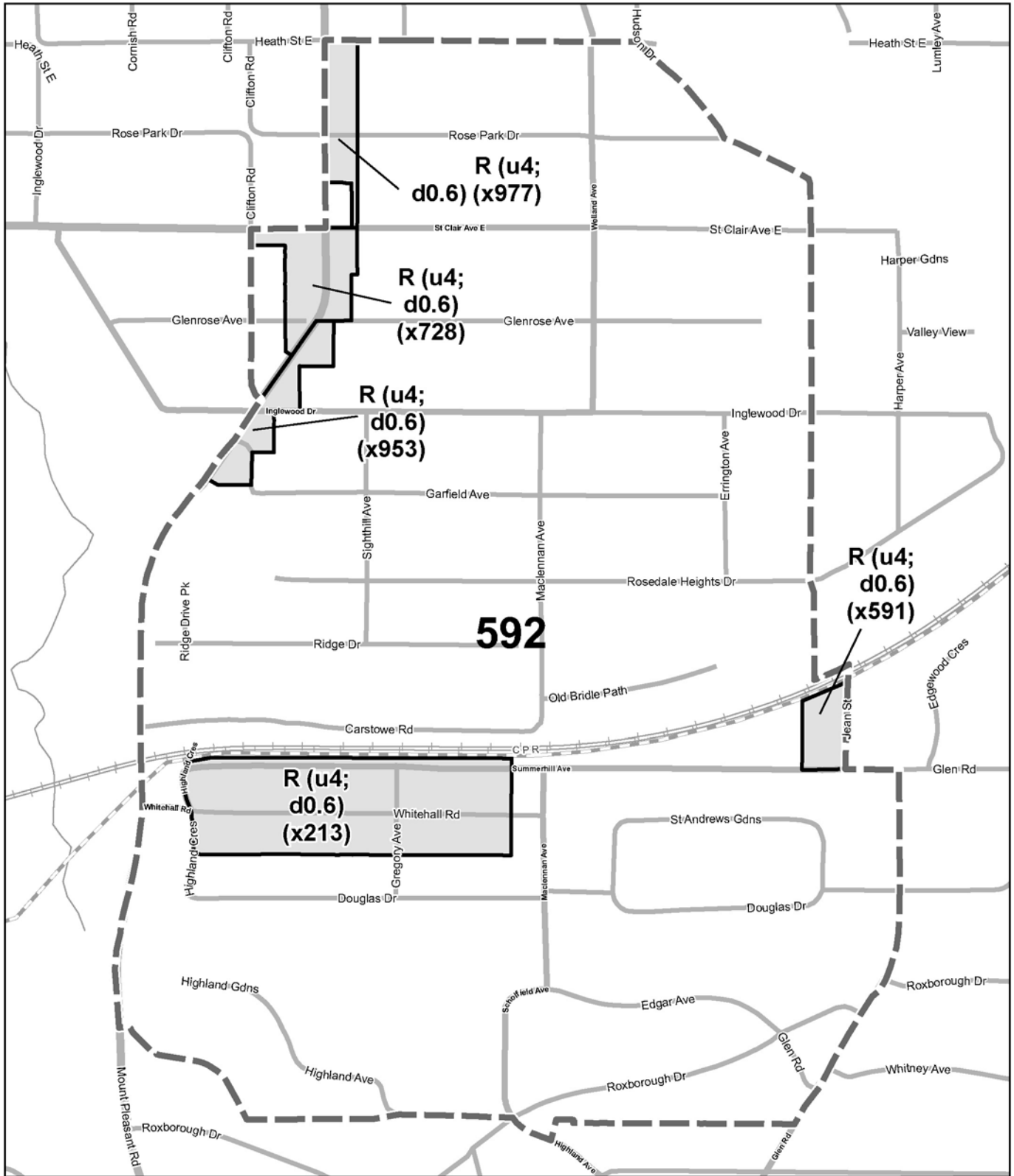
TORONTO City Planning

RM/R/RT Zone Amendments

April 4, 2023

-  Lands zoned RM/R/RT subject to zone label amendments
-  Map tile boundary





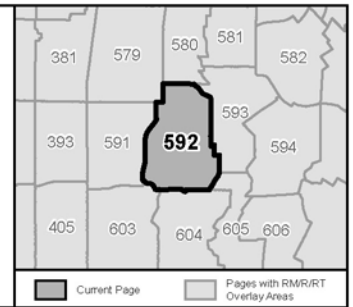


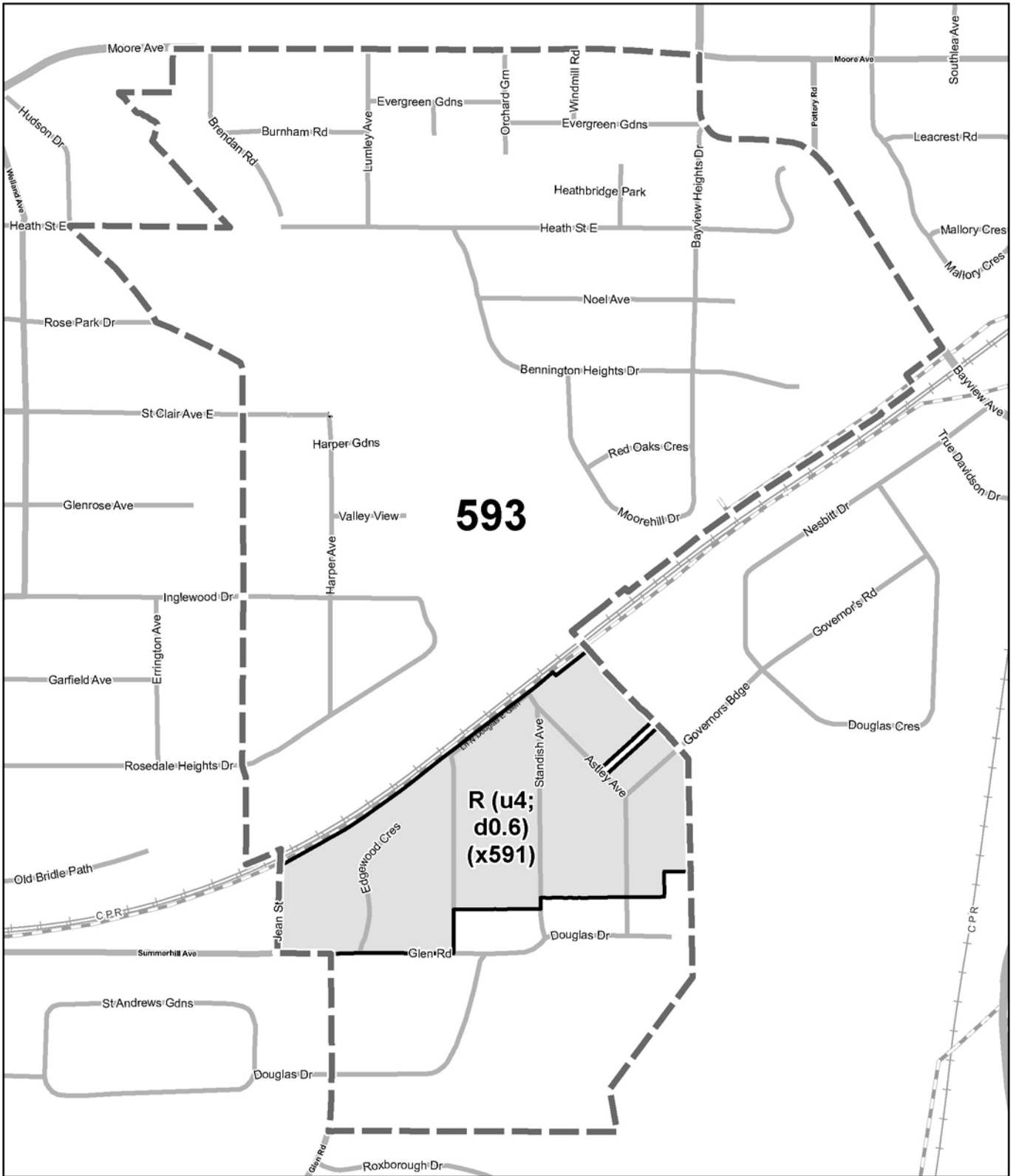
TORONTO City Planning

RM/R/RT Zone Amendments

April 4, 2023

-  Lands zoned RM/R/RT subject to zone label amendments
-  Map tile boundary





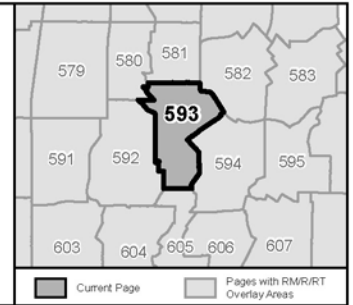


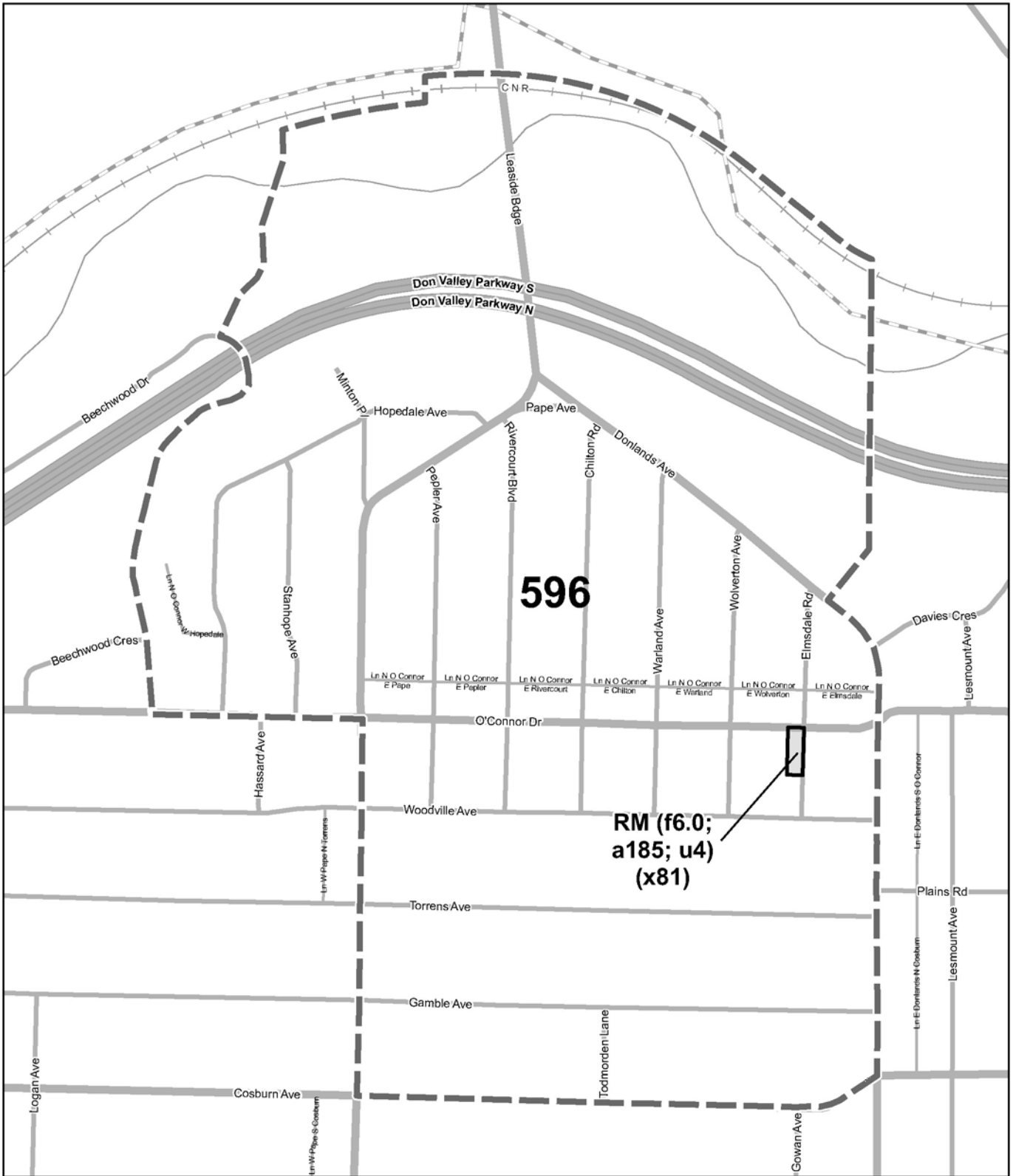
TORONTO City Planning

RM/R/RT Zone Amendments

April 4, 2023

-  Lands zoned RM/R/RT subject to zone label amendments
-  Map tile boundary







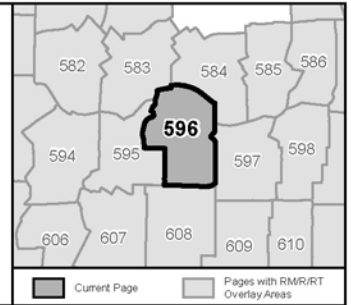
TORONTO City Planning

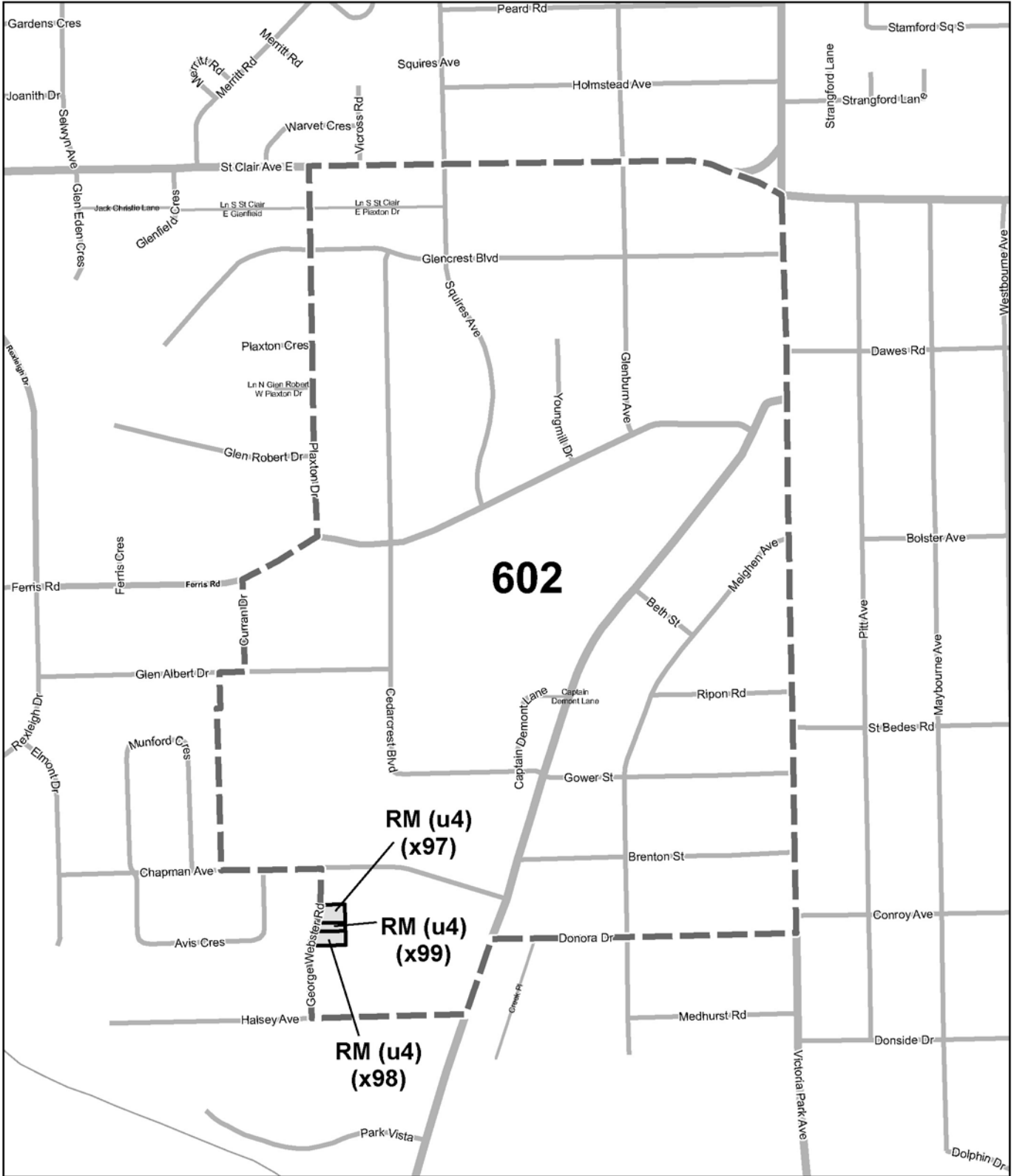
RM/R/RT Zone Amendments

April 4, 2023

 Lands zoned RM/R/RT subject to zone label amendments

 Map tile boundary





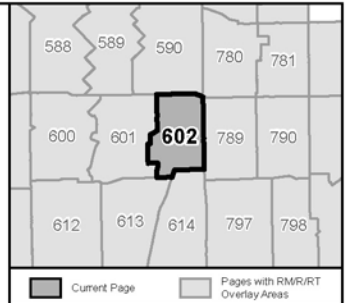


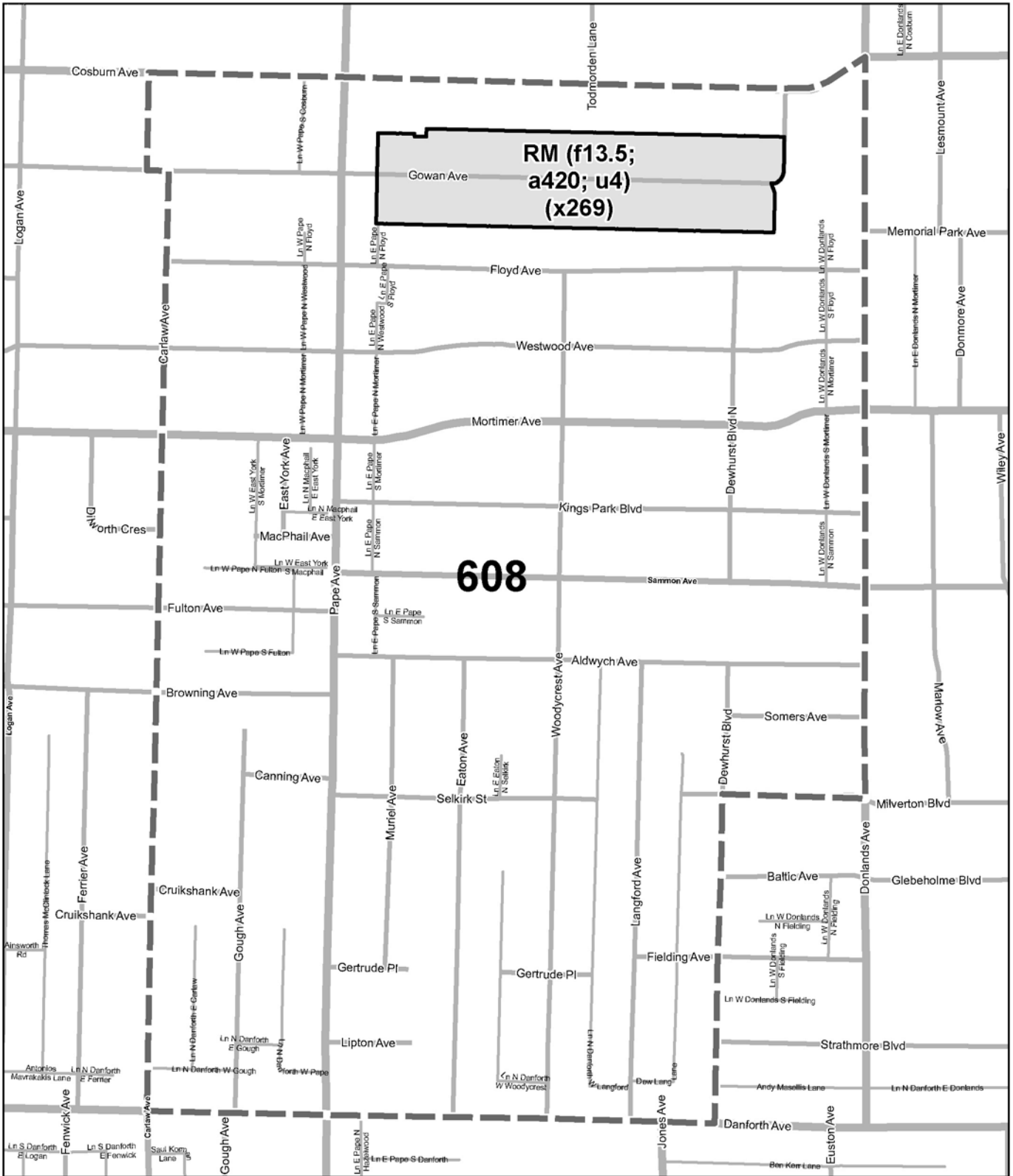
TORONTO City Planning

RM/R/RT Zone Amendments

April 4, 2023

-  Lands zoned RM/R/RT subject to zone label amendments
-  Map tile boundary





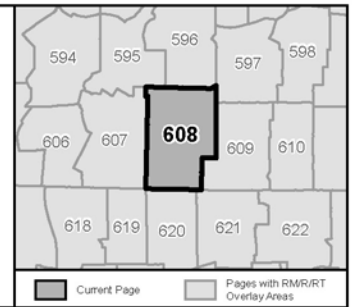


TORONTO City Planning

RM/R/RT Zone Amendments

April 4, 2023

-  Lands zoned RM/R/RT subject to zone label amendments
-  Map tile boundary



SCHEDULE A

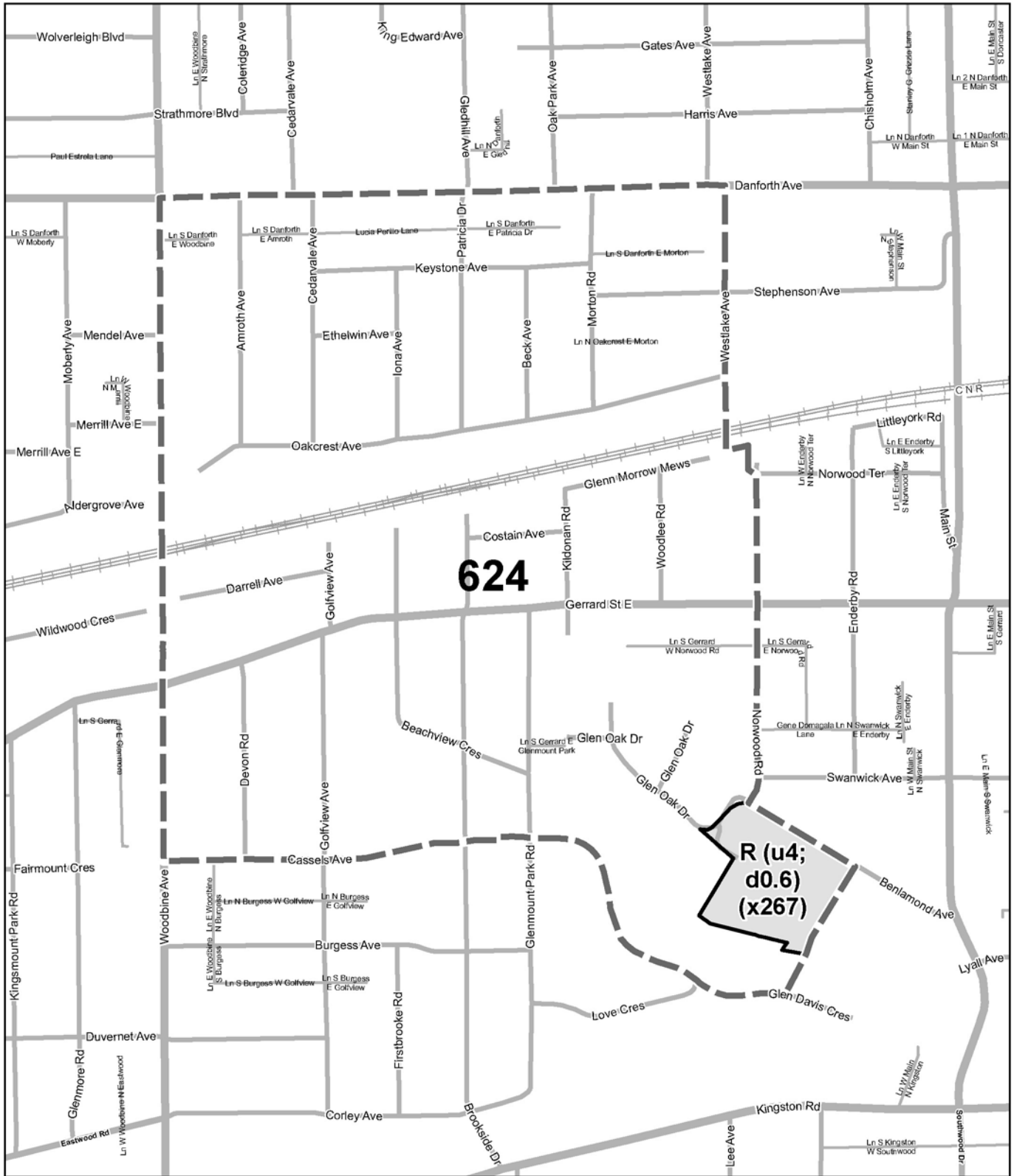


TORONTO City Planning
 Amendments to
 Section 990.10 -
 Zoning By-law Map

Index Map L

- Pages with lots subject to amendments
- Pages without lots subject to amendments





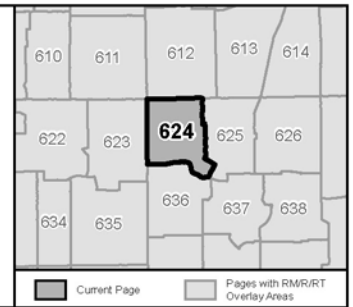


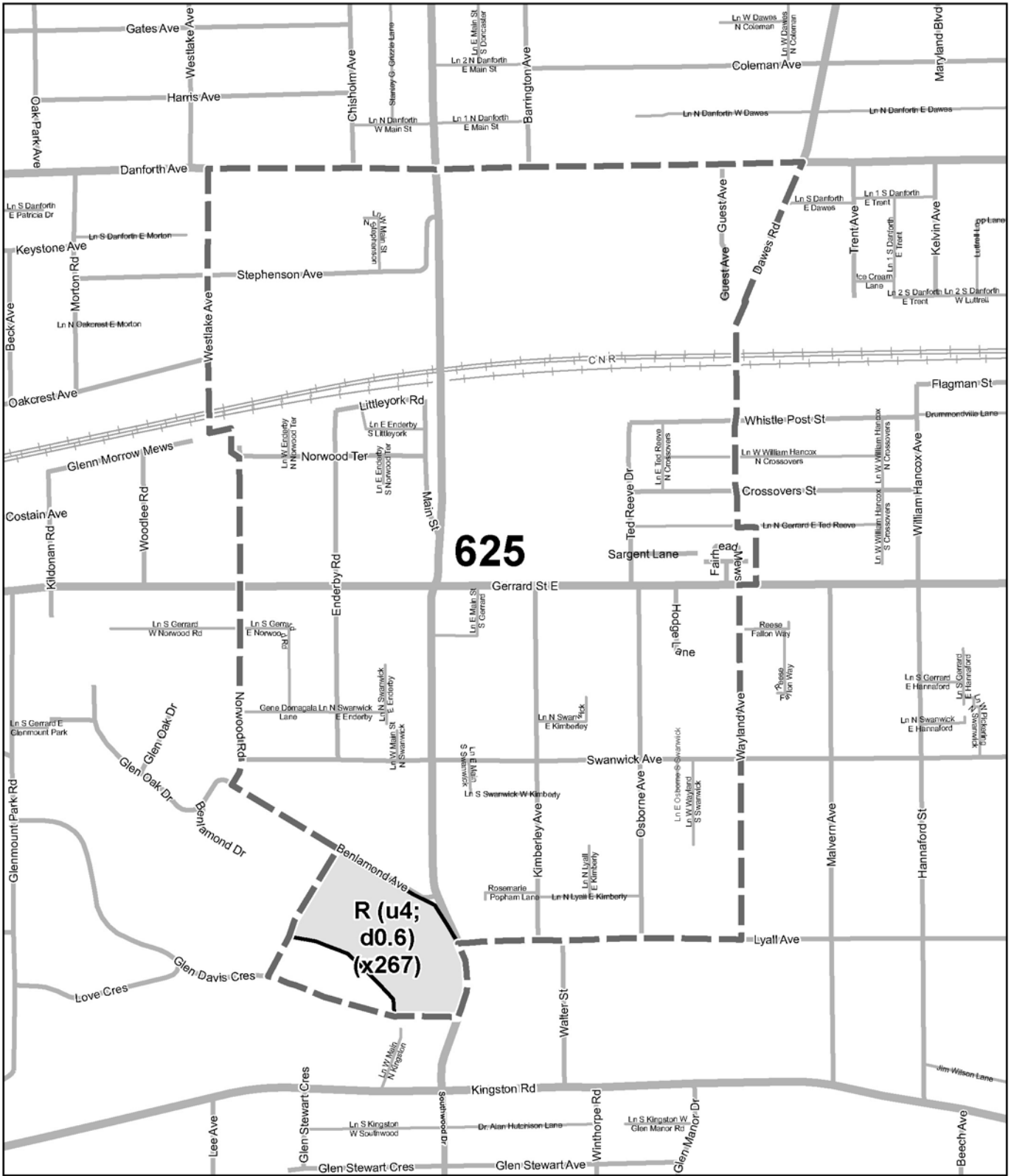
TORONTO City Planning

RM/R/RT Zone Amendments

April 4, 2023

-  Lands zoned RM/R/RT subject to zone label amendments
-  Map tile boundary





TORONTO City Planning

RM/R/RT Zone Amendments

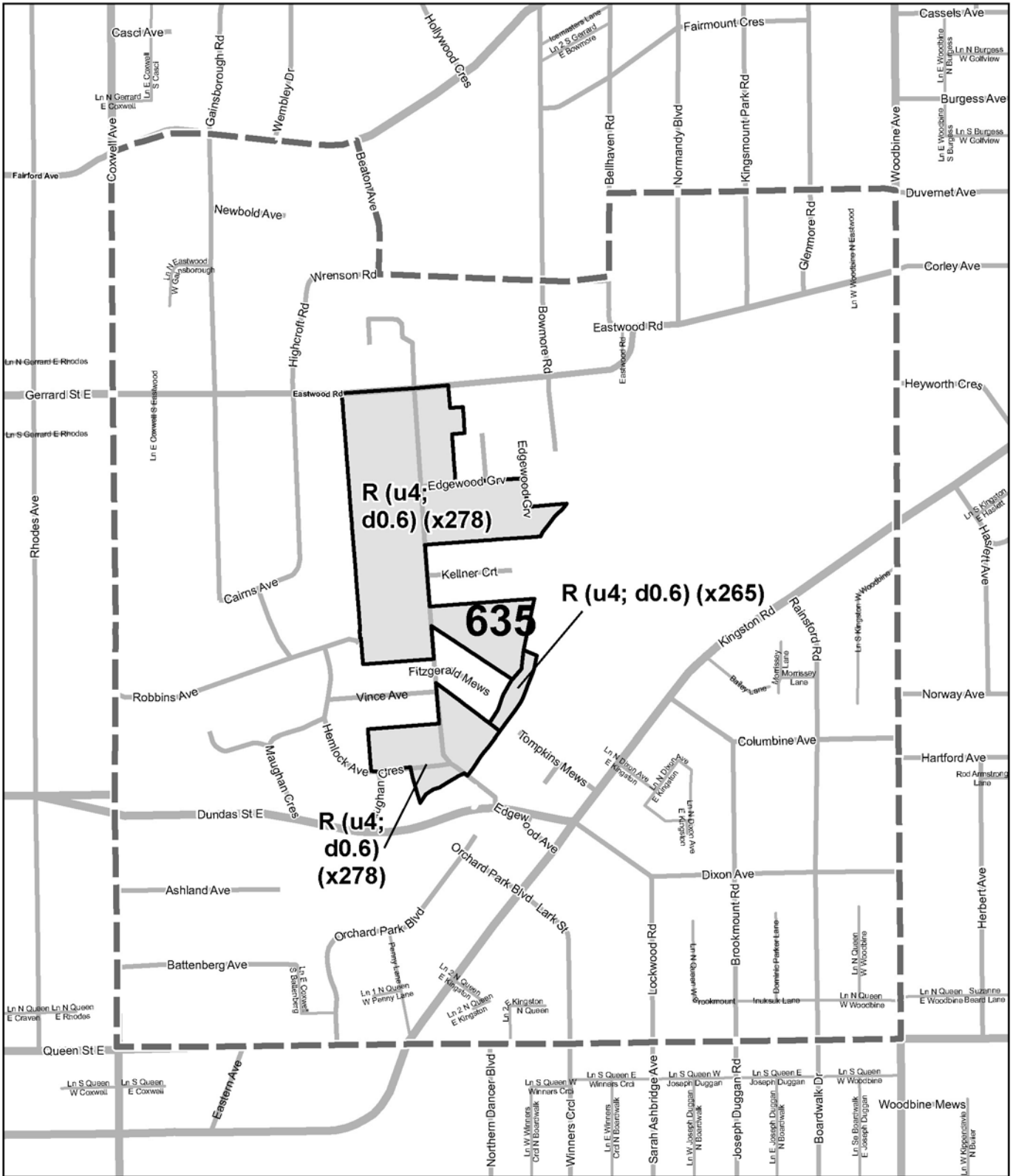
April 4, 2023

Lands zoned RM/R/RT subject to zone label amendments

Map tile boundary

611	612	613	614	797
623	624	625	626	805
635	636	637	638	809



Current Page
 Pages with RM/R/RT Overlay Areas

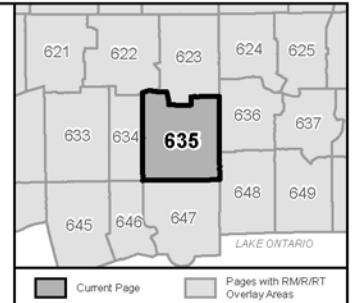


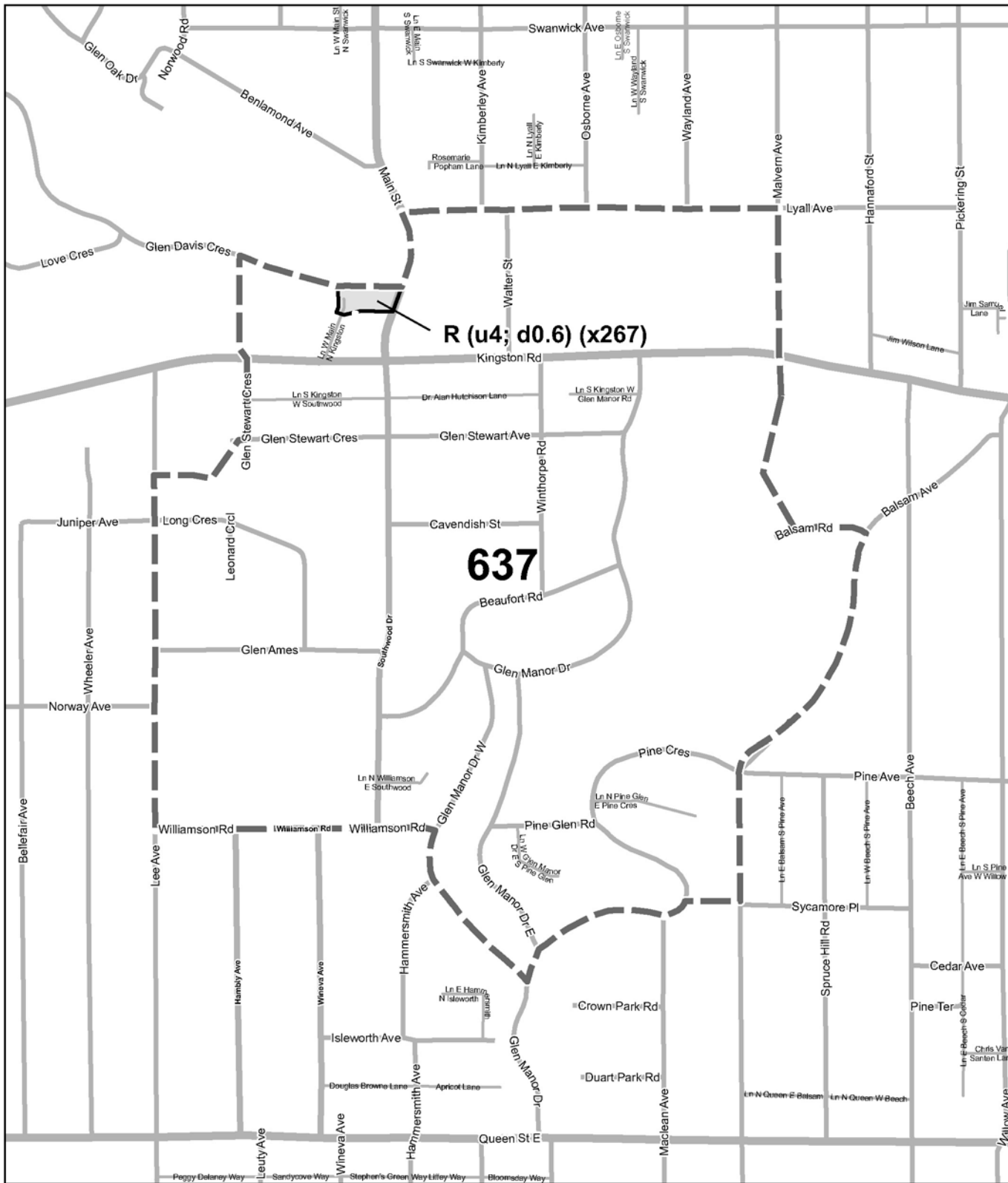
TORONTO City Planning

RM/R/RT Zone Amendments

April 4, 2023

-  Lands zoned RM/R/RT subject to zone label amendments
-  Map tile boundary





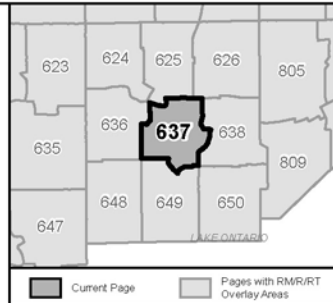


TORONTO City Planning

RM/R/RT Zone Amendments

April 4, 2023

-  Lands zoned RM/R/RT subject to zone label amendments
-  Map tile boundary





SCHEDULE A

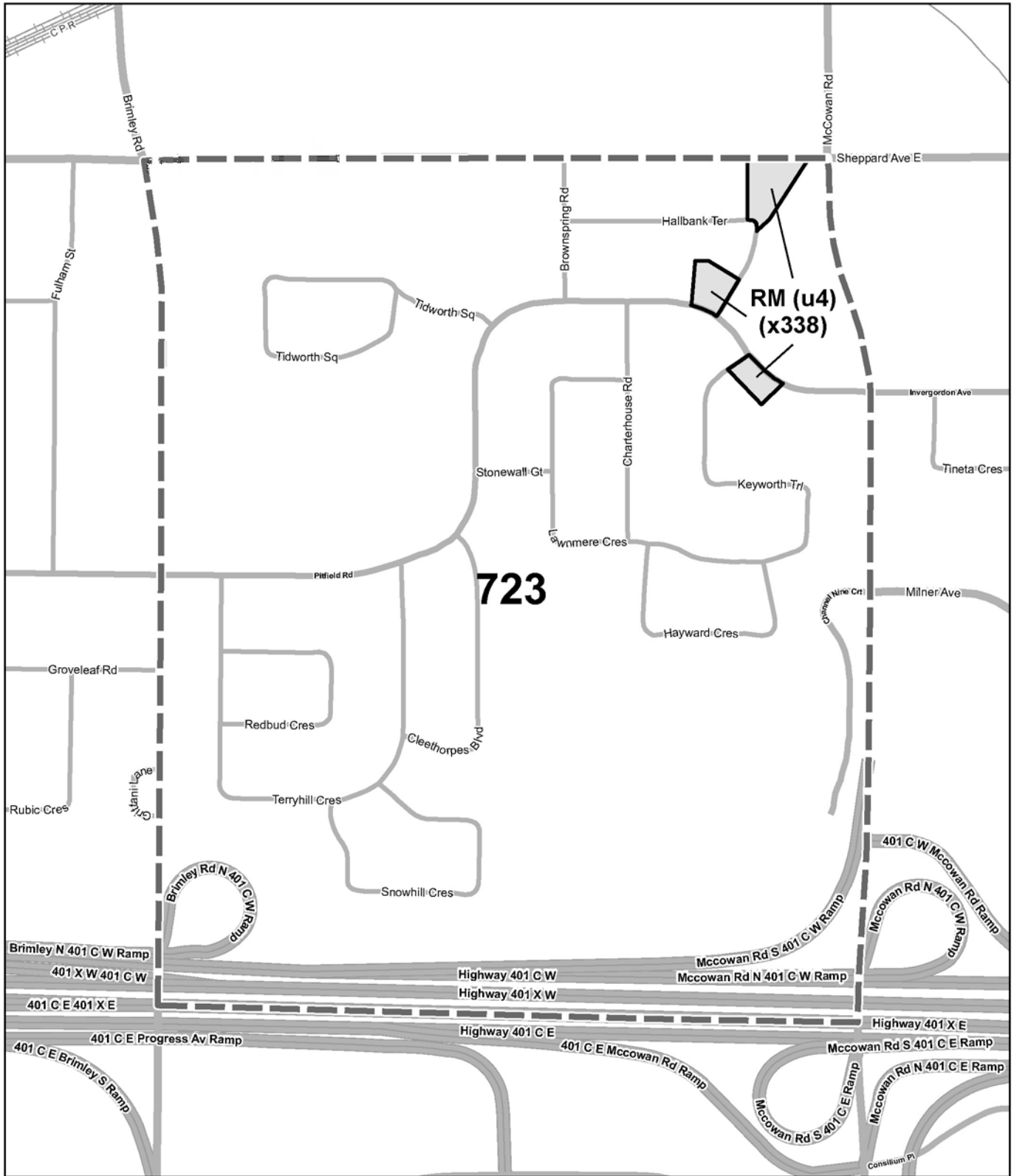


TORONTO City Planning
 Amendments to
 Section 990.10 -
 Zoning By-law Map

Index Map M

-  Pages with lots subject to amendments
-  Pages without lots subject to amendments





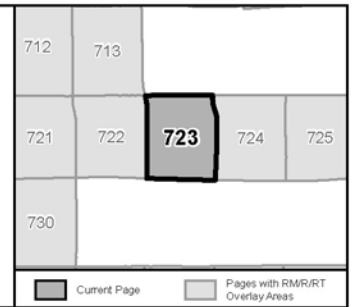


TORONTO City Planning

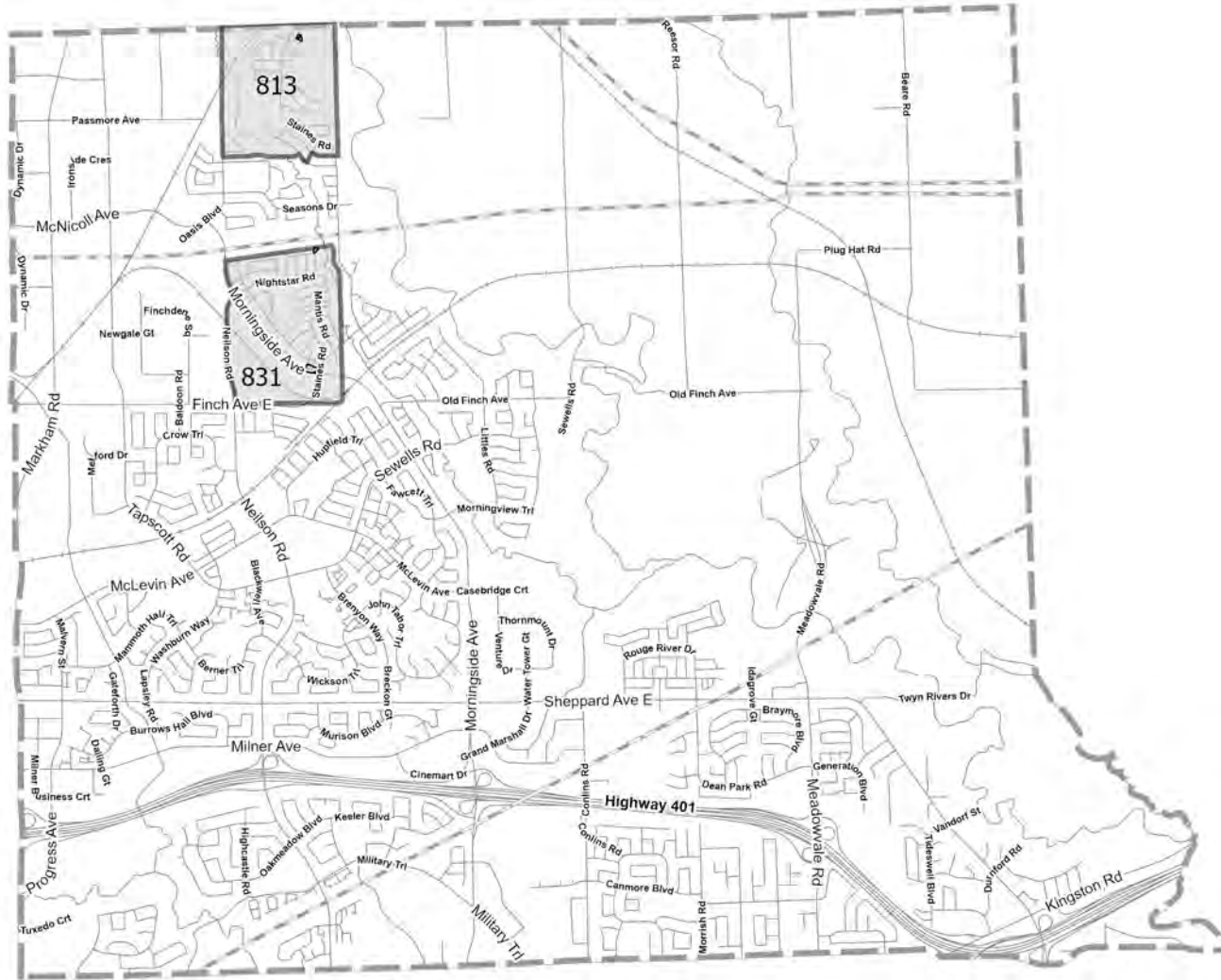
RM/R/RT Zone Amendments

April 4, 2023

-  Lands zoned RM/R/RT subject to zone label amendments
-  Map tile boundary



SCHEDULE A

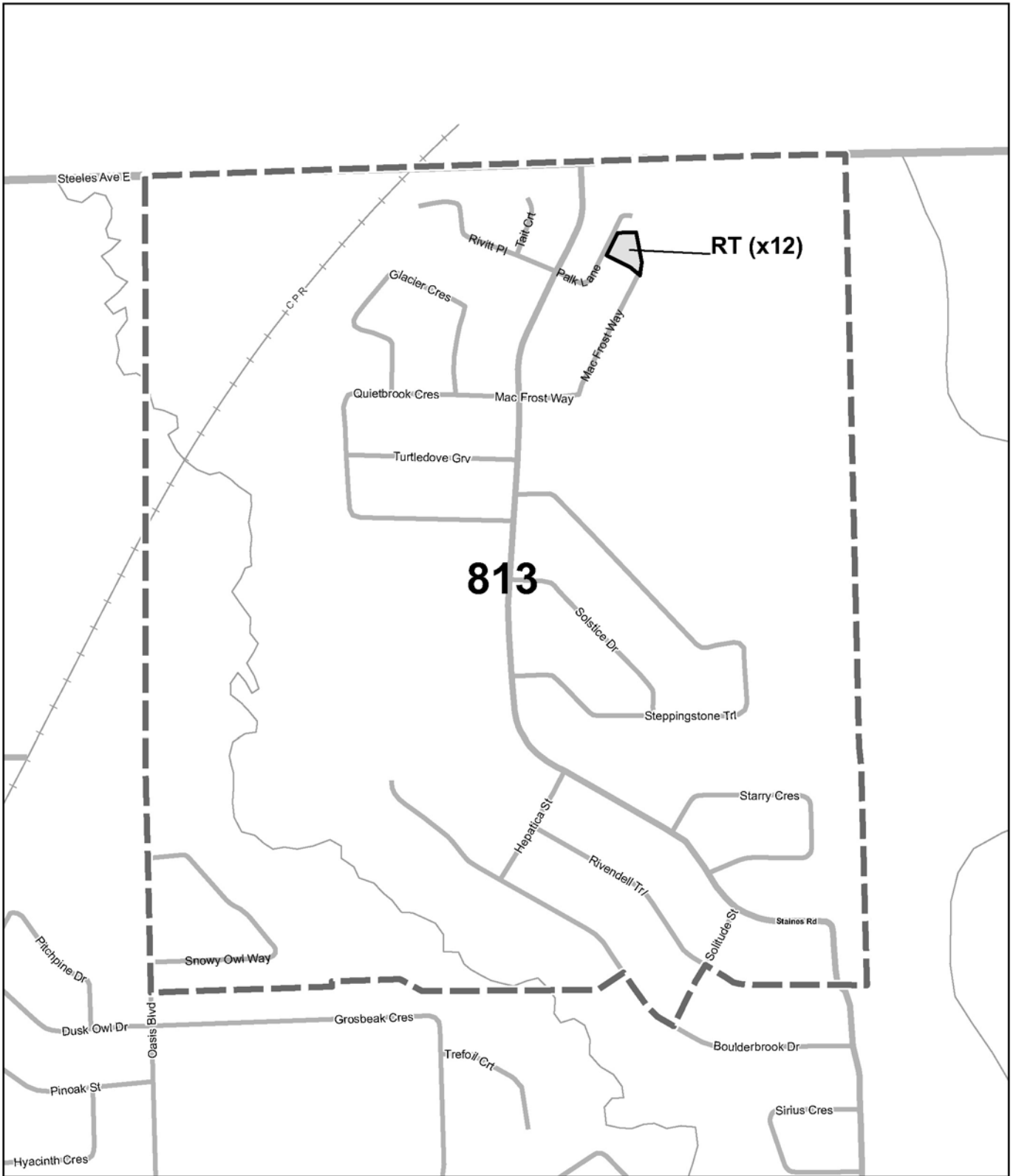


TORONTO City Planning
 Amendments to
 Section 990.10 -
 Zoning By-law Map

Index Map P

- Pages with lots subject to amendments
- Pages without lots subject to amendments







TORONTO City Planning

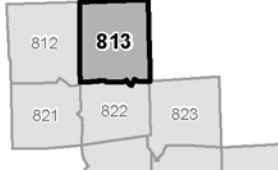
RM/R/RT Zone Amendments

April 4, 2023



-  Lands zoned RM/R/RT subject to zone label amendments
-  Map tile boundary

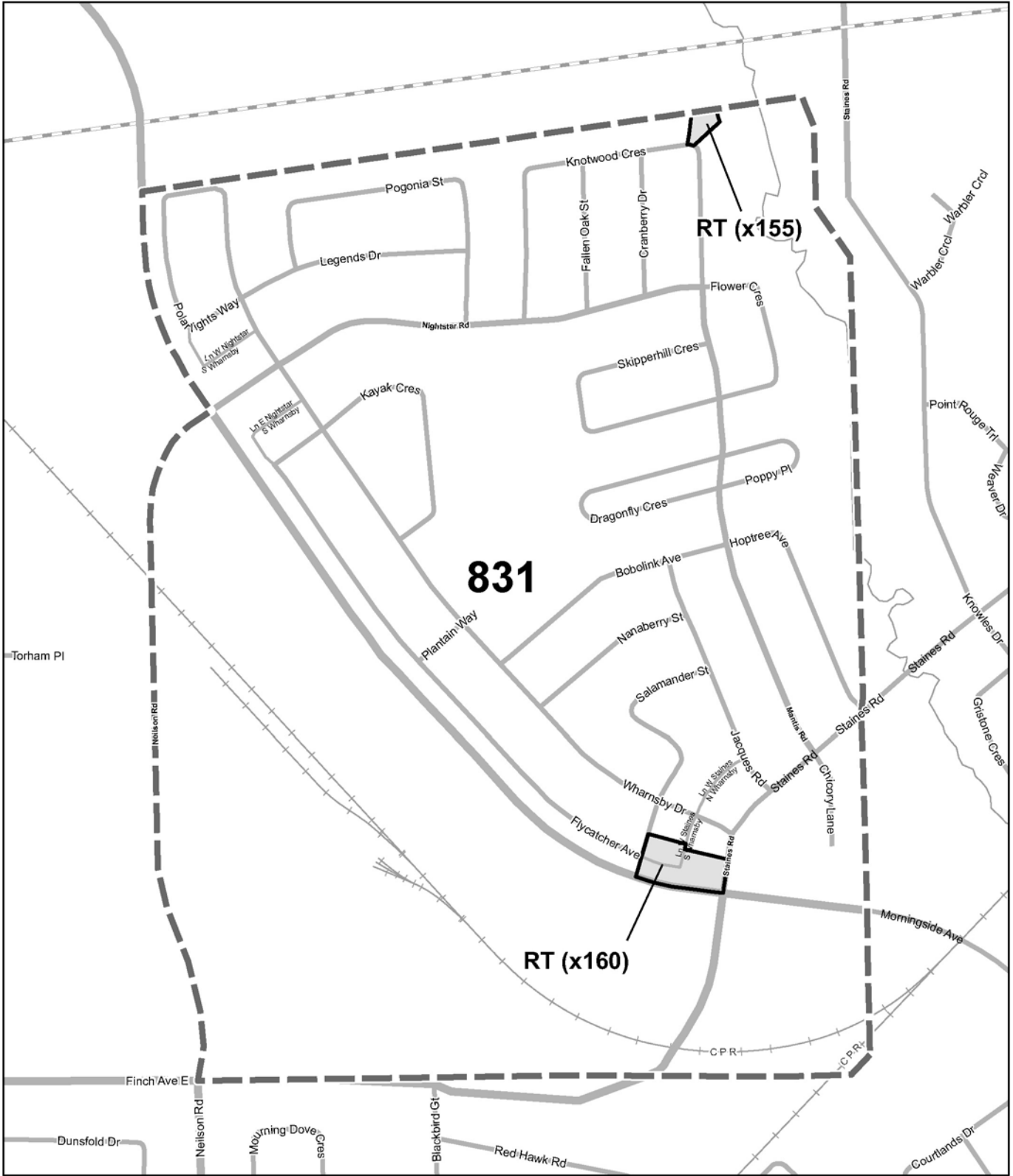


TOWN OF MARKHAM



812 813 821 822 823


-  Current Page
-  Pages with RM/R/RT Overlay Areas




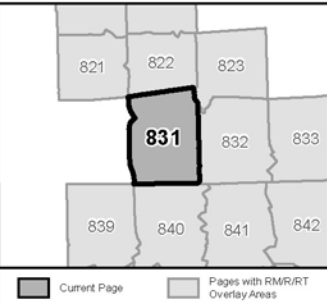
TORONTO City Planning

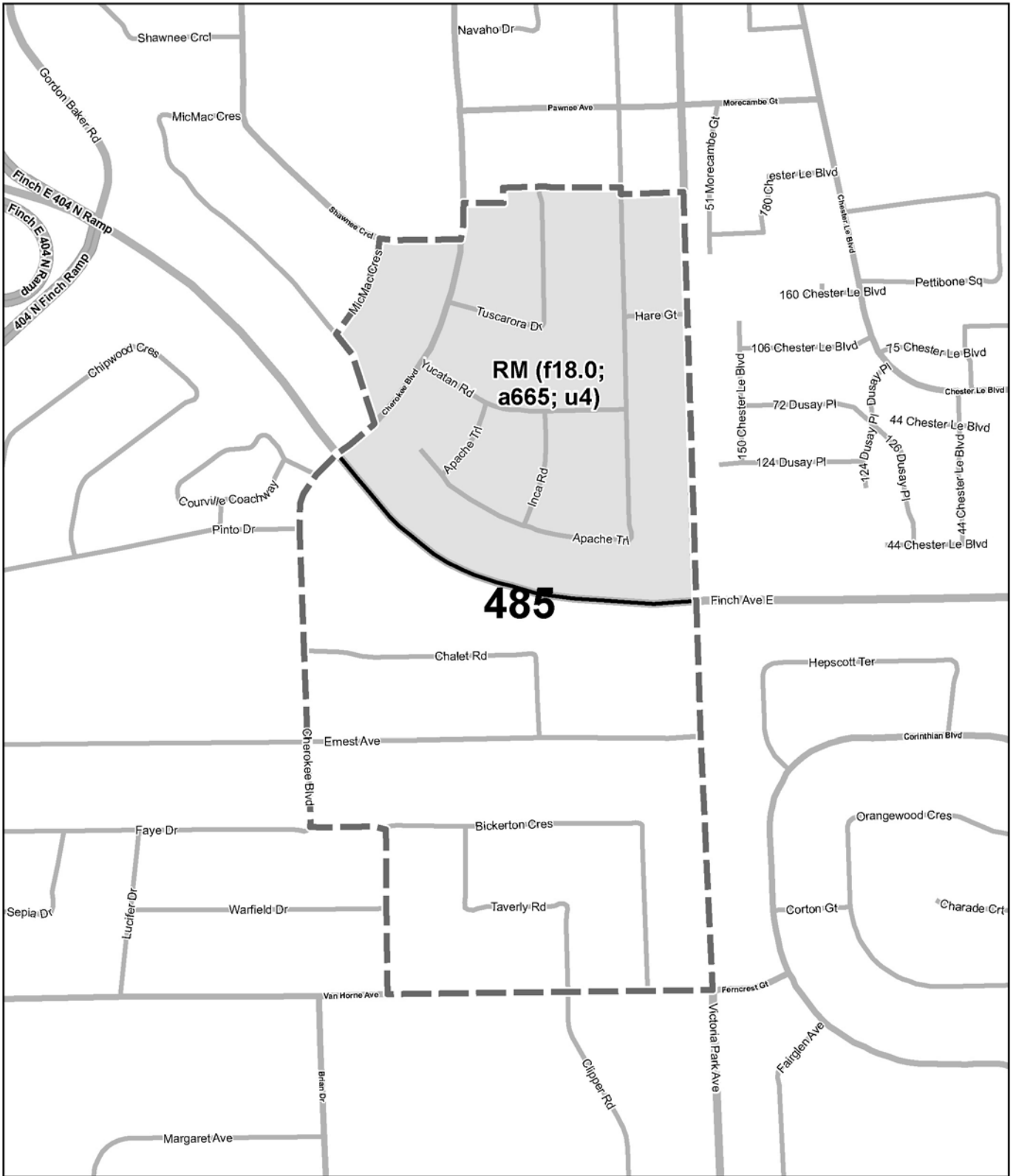
RM/R/RT Zone Amendments

April 4, 2023

 Lands zoned RM/R/RT subject to zone label amendments

 Map tile boundary





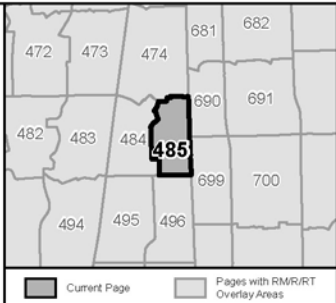


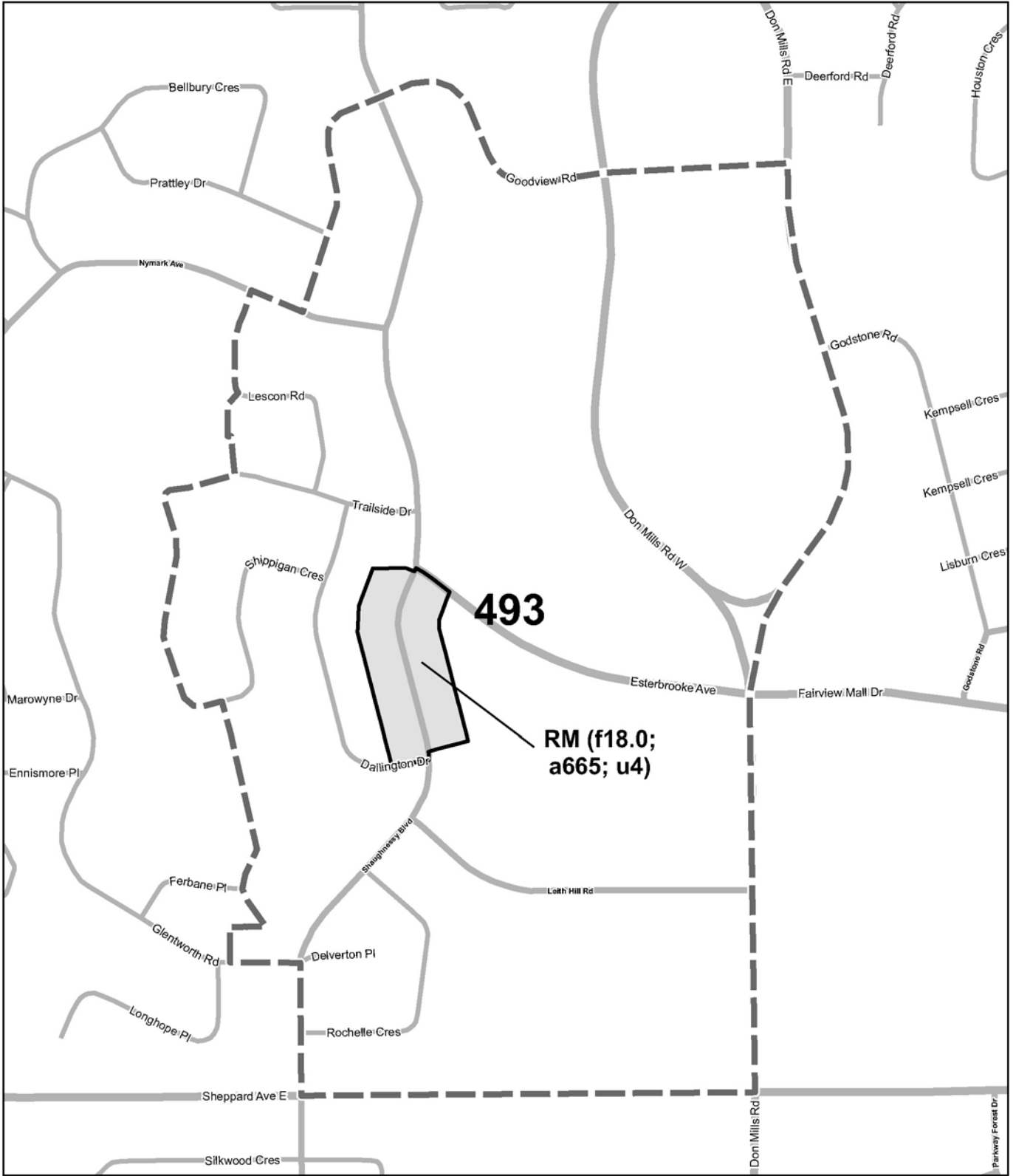
TORONTO City Planning

RM/R/RT Zone Amendments

April 4, 2023

-  Lands zoned RM/R/RT subject to zone label amendments
-  Map tile boundary







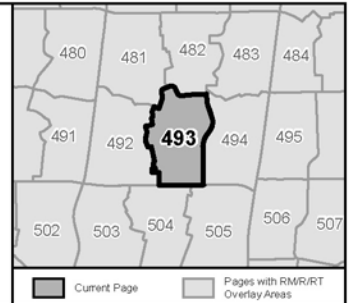
TORONTO City Planning

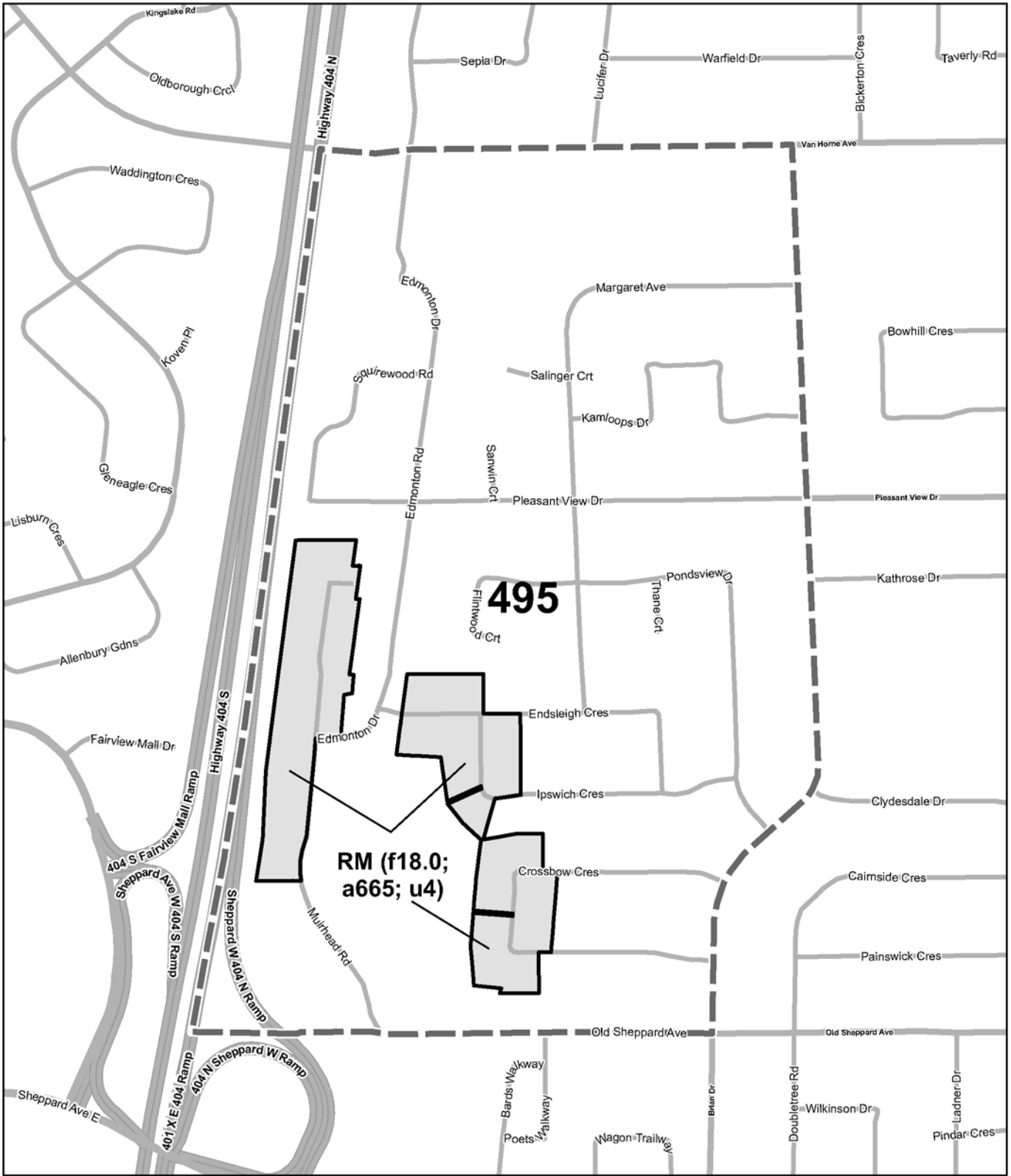
RM/R/RT Zone Amendments

April 4, 2023

 Lands zoned RM/R/RT subject to zone label amendments

 Map tile boundary







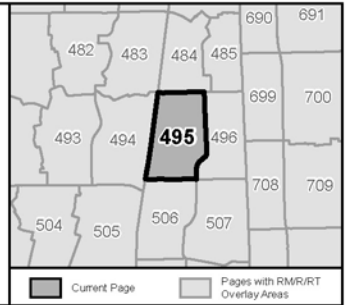
TORONTO City Planning

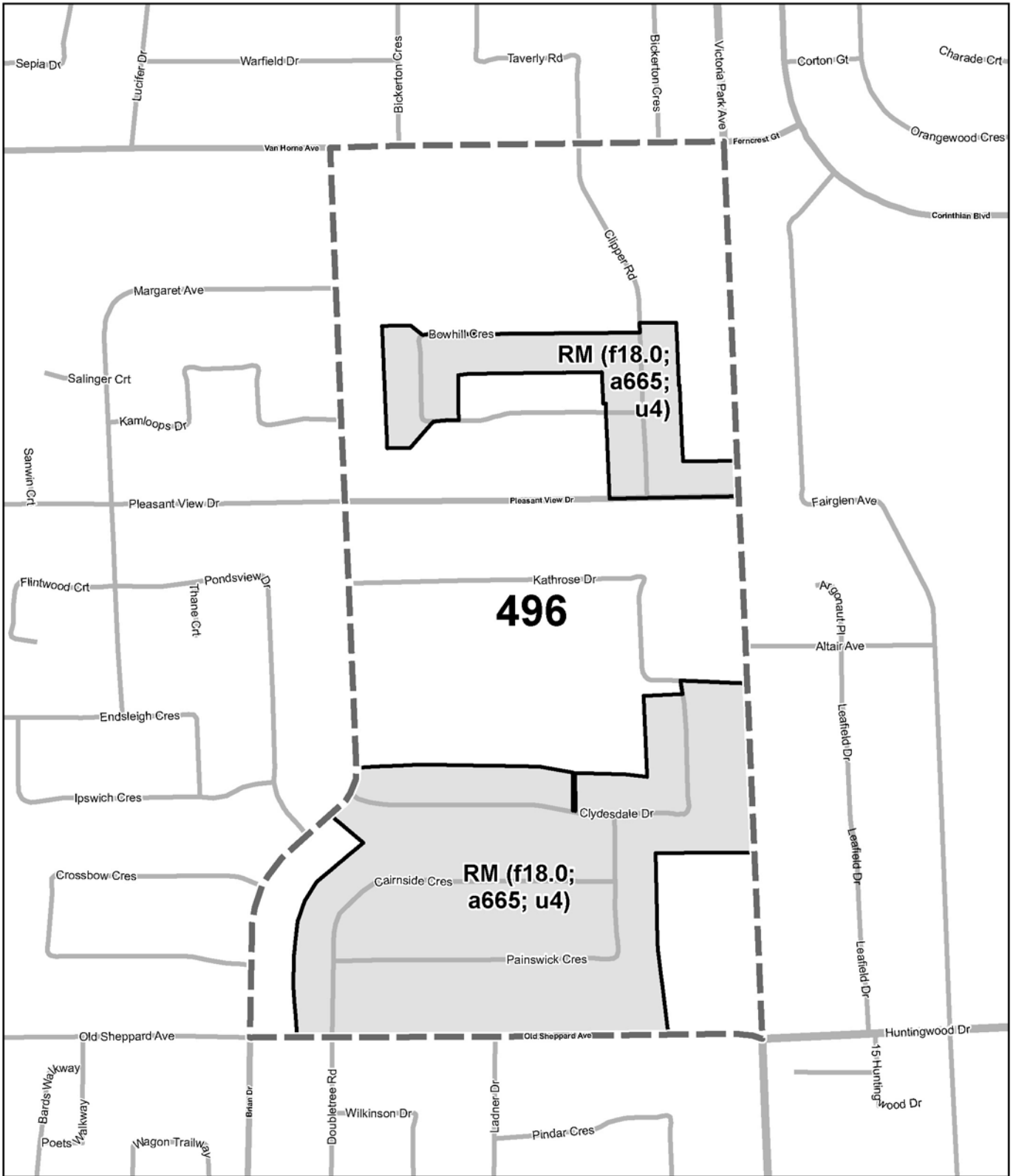
RM/R/RT Zone Amendments

April 4, 2023

 Lands zoned RM/R/RT subject to zone label amendments

 Map tile boundary





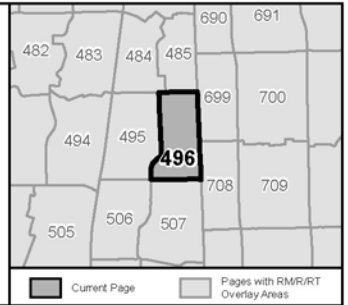


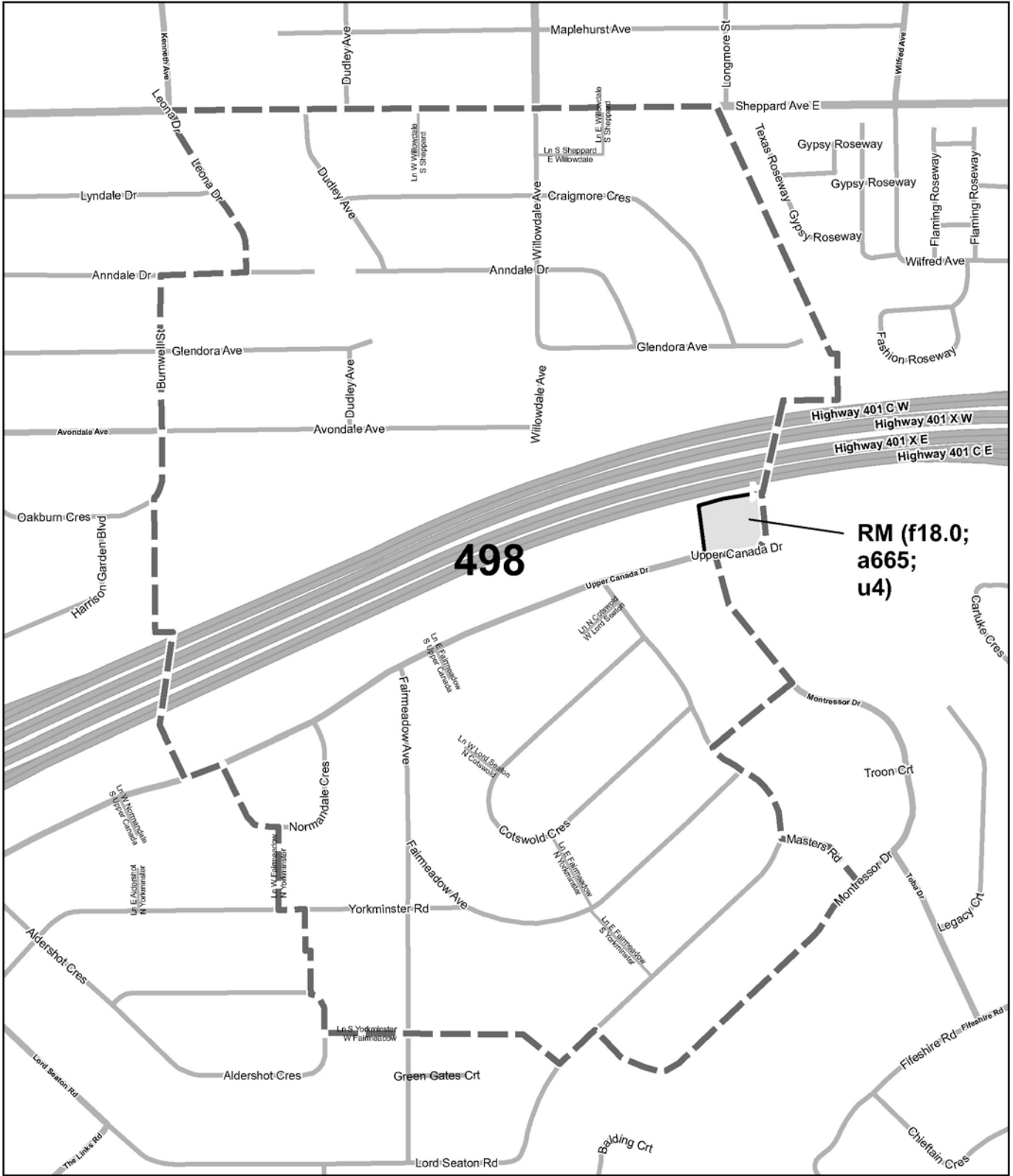
TORONTO City Planning

RM/R/RT Zone Amendments

April 4, 2023

-  Lands zoned RM/R/RT subject to zone label amendments
-  Map tile boundary





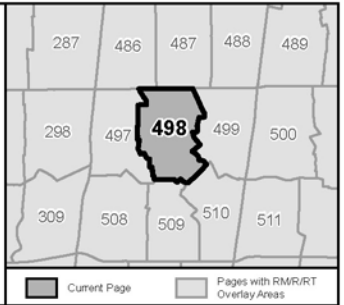


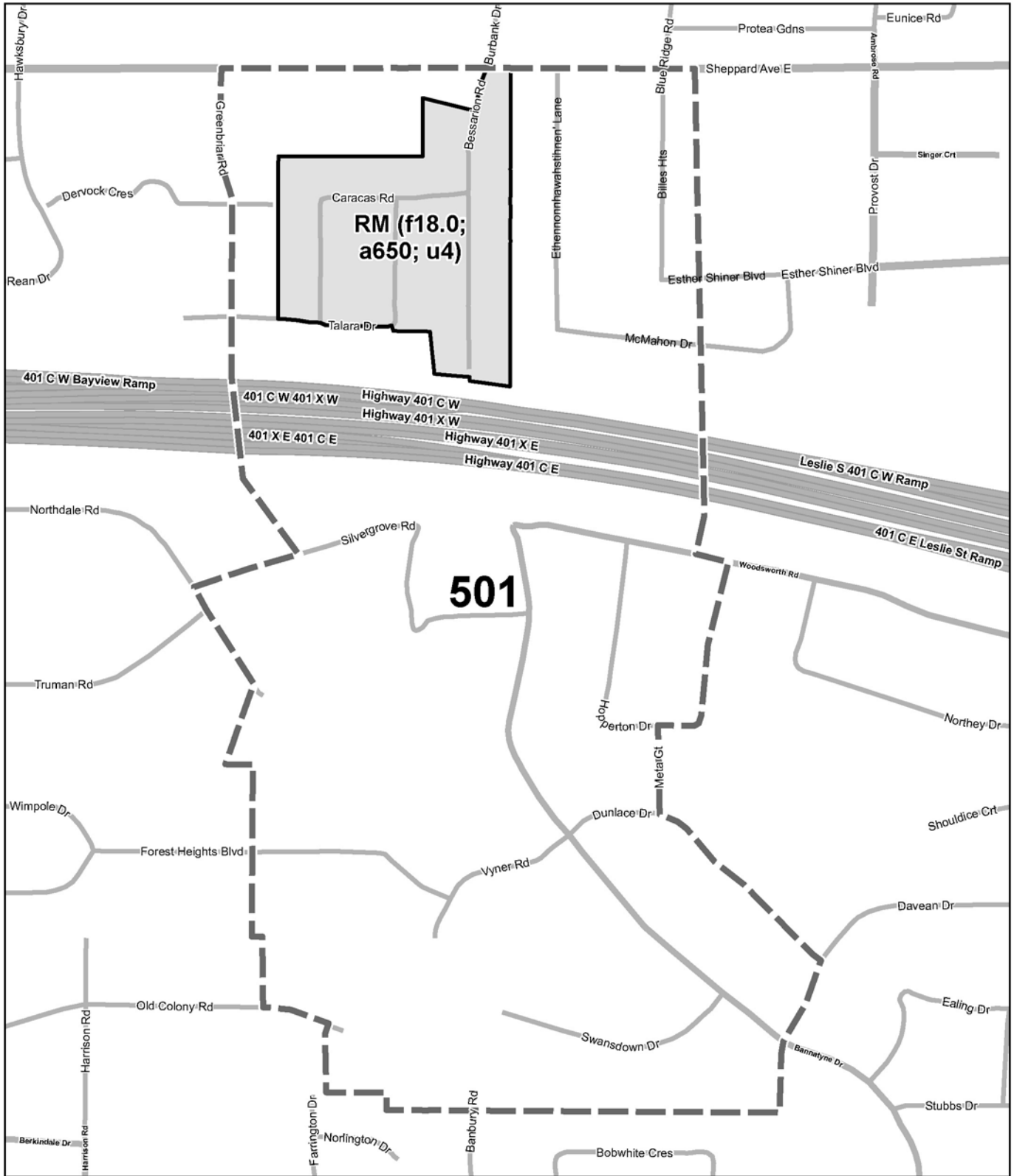
TORONTO City Planning

RM/R/RT Zone Amendments

April 4, 2023

-  Lands zoned RM/R/RT subject to zone label amendments
-  Map tile boundary





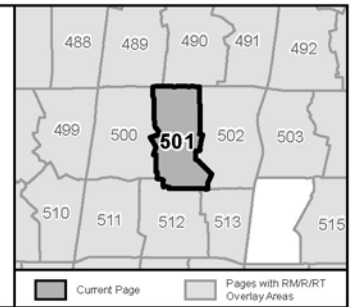


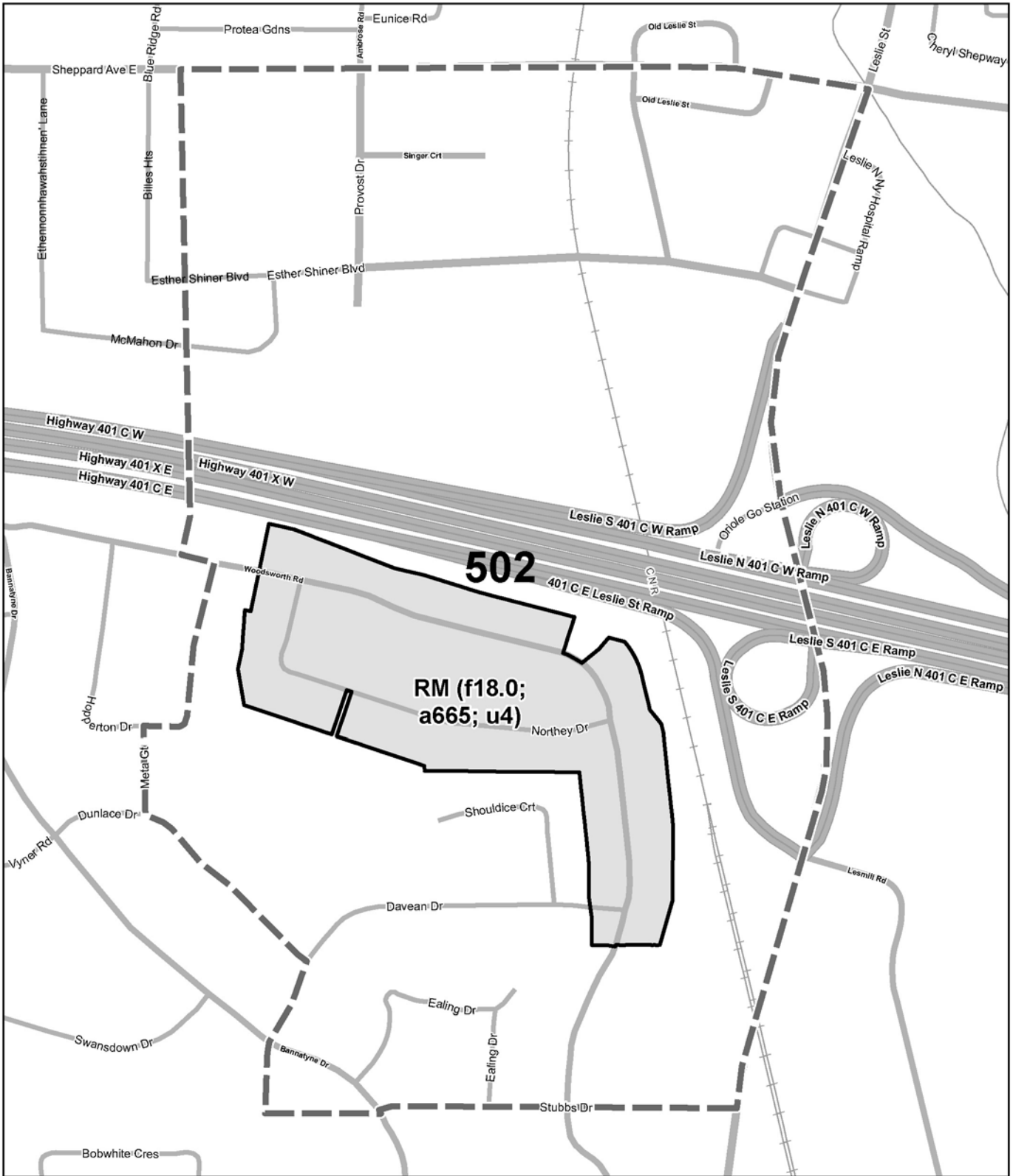
TORONTO City Planning

RM/R/RT Zone Amendments

April 4, 2023

-  Lands zoned RM/R/RT subject to zone label amendments
-  Map tile boundary







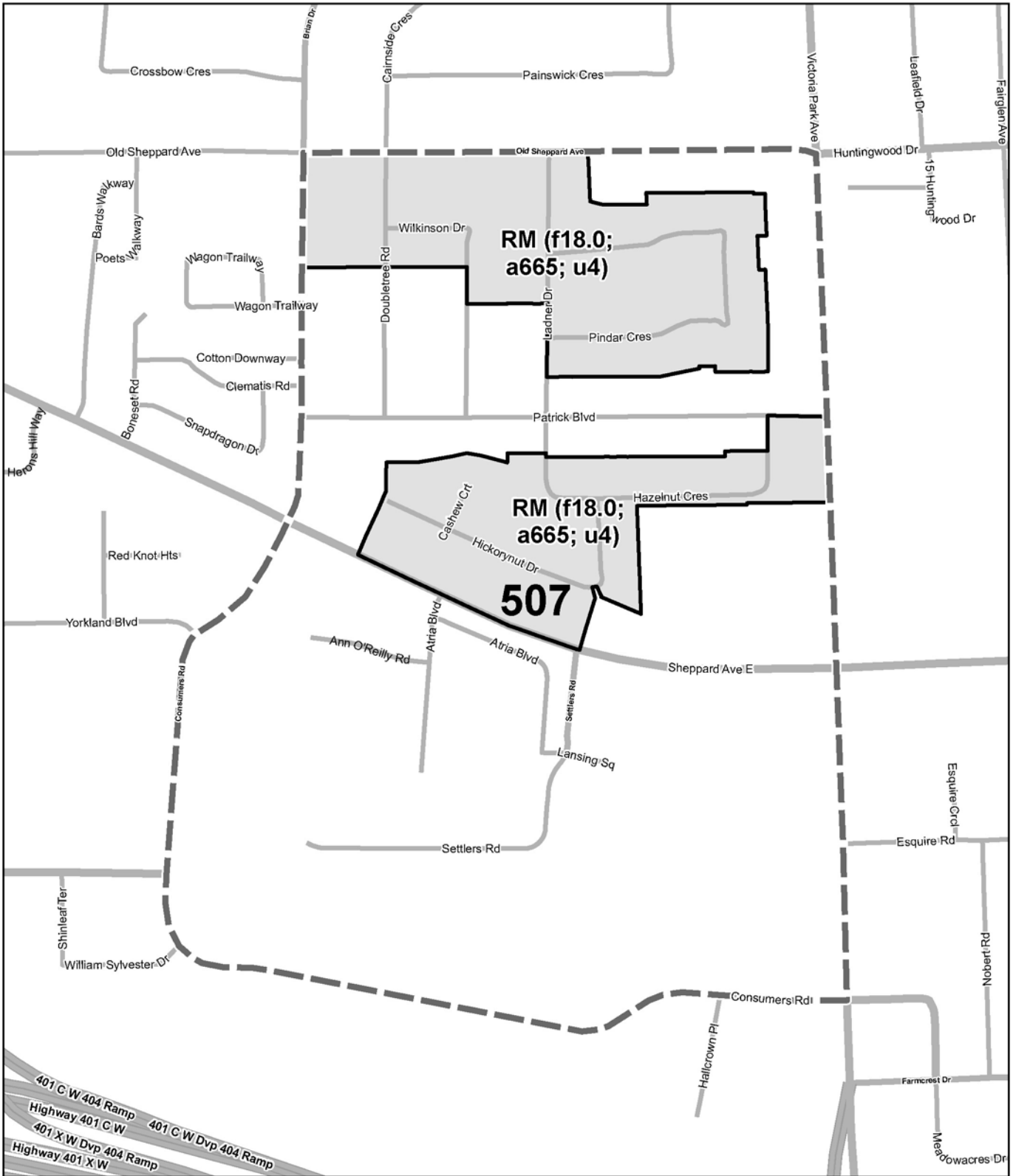
TORONTO City Planning

RM/R/RT Zone Amendments

April 4, 2023

-  Lands zoned RM/R/RT subject to zone label amendments
-  Map tile boundary





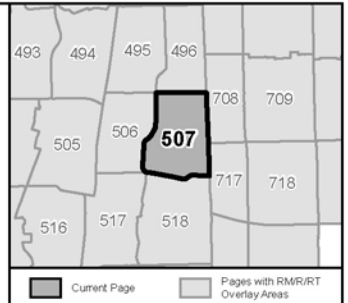


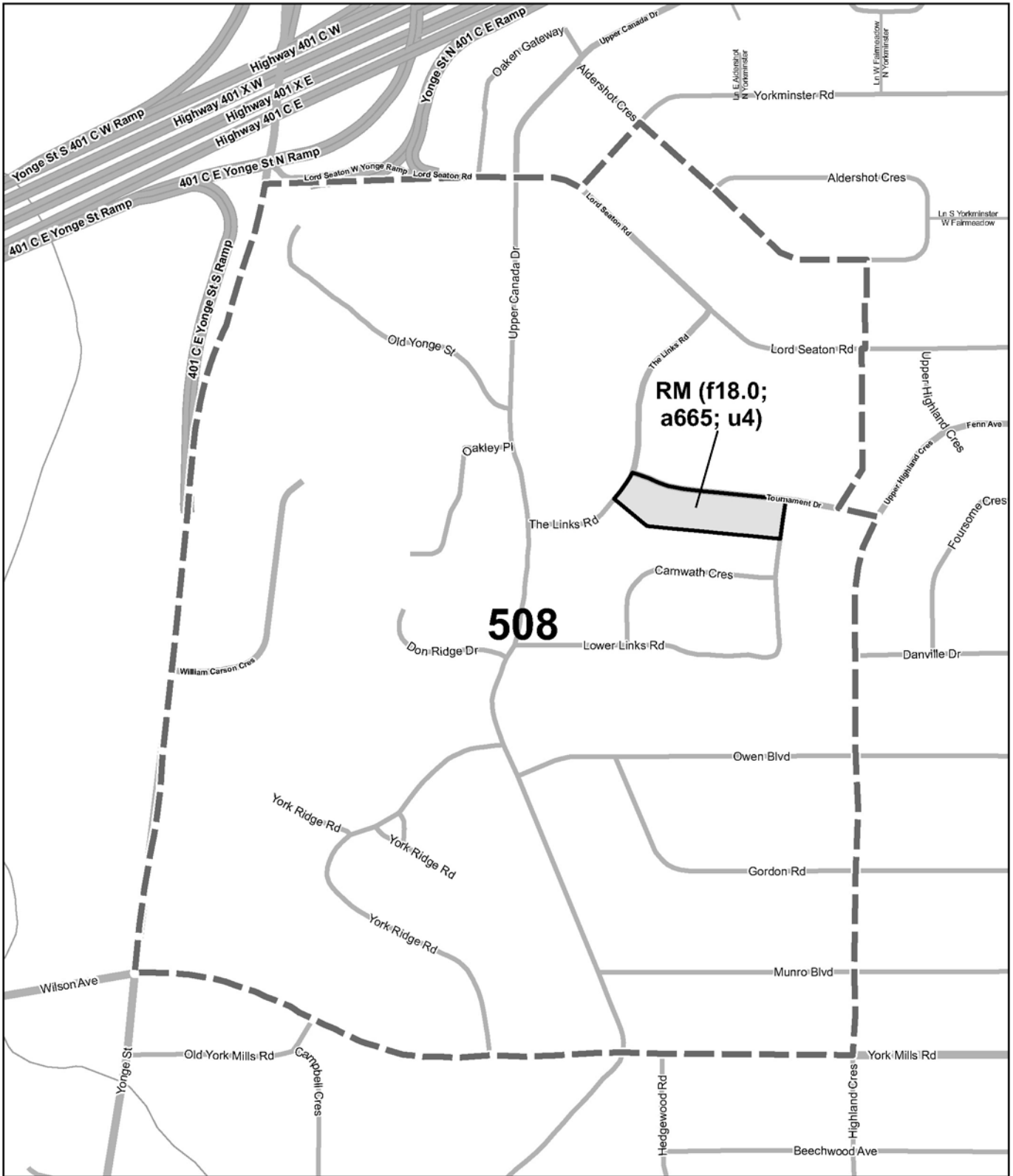
TORONTO City Planning

RM/R/RT Zone Amendments

April 4, 2023

-  Lands zoned RM/R/RT subject to zone label amendments
-  Map tile boundary







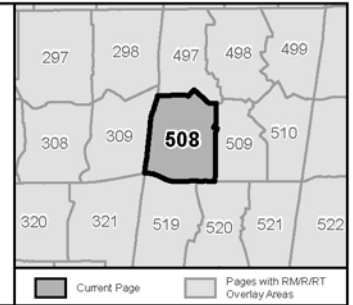
TORONTO City Planning

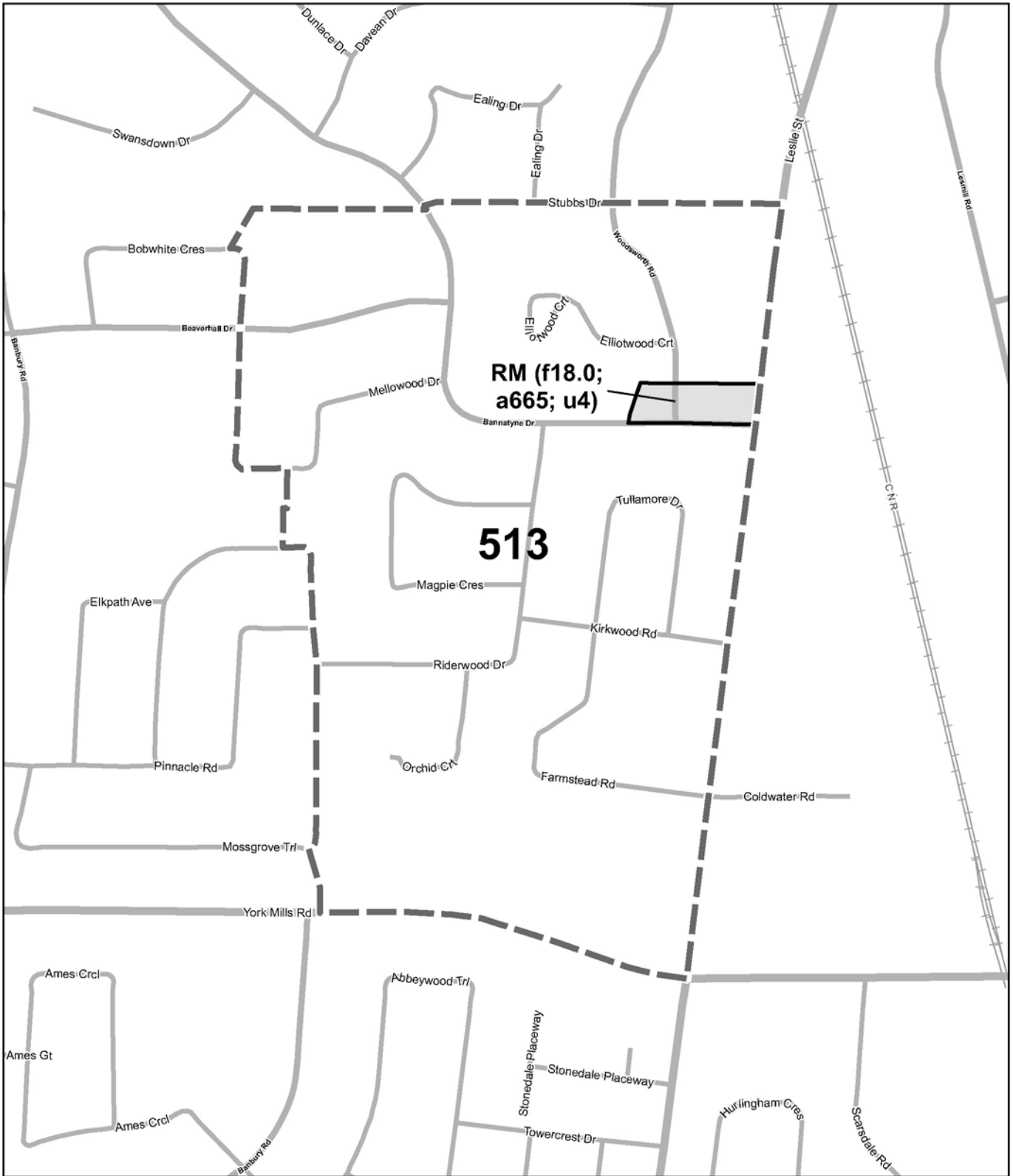
RM/R/RT Zone Amendments

April 4, 2023

 Lands zoned RM/R/RT subject to zone label amendments

 Map tile boundary





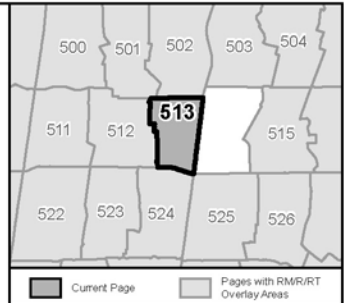


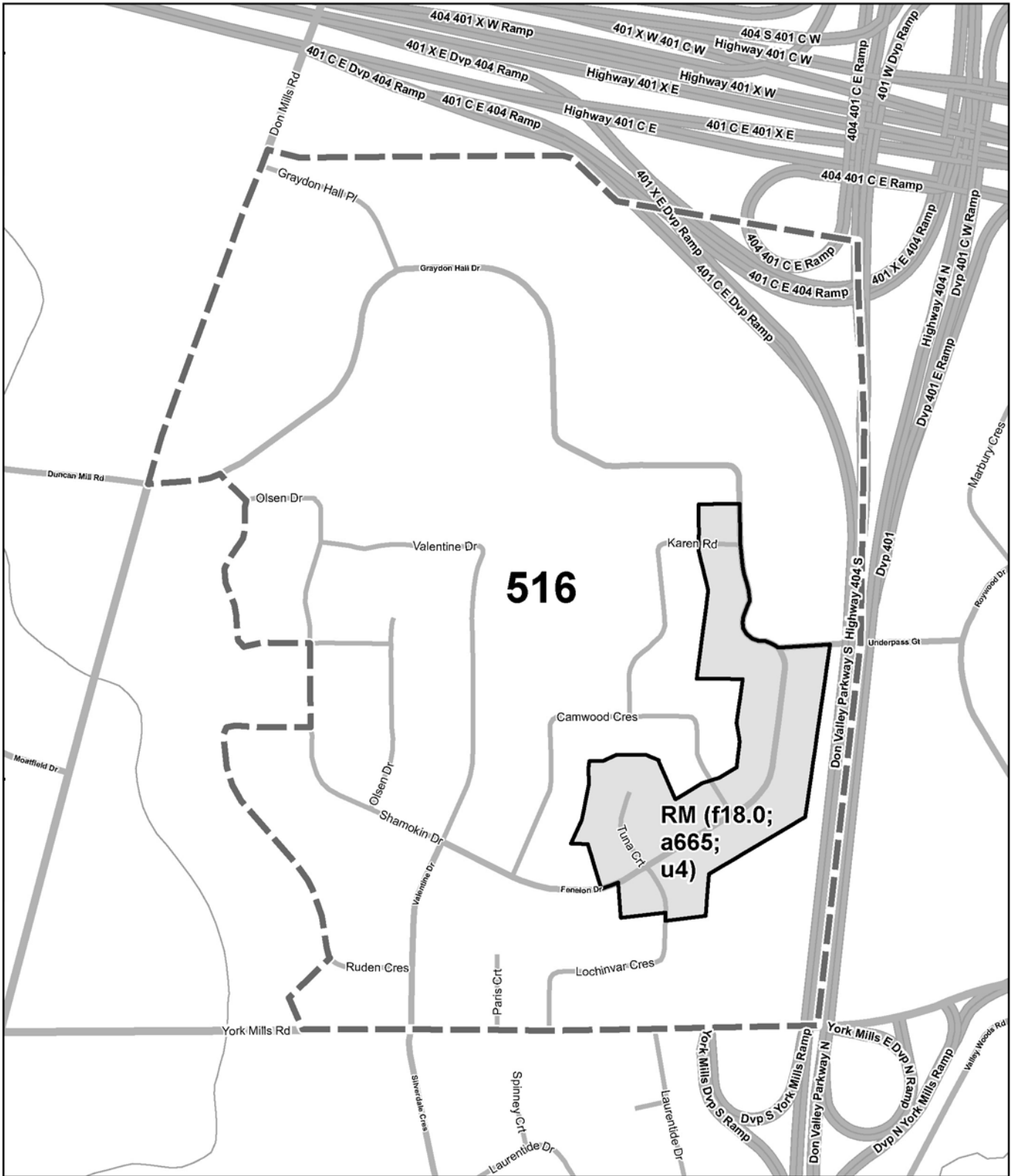
TORONTO City Planning

RM/R/RT Zone Amendments

April 4, 2023

-  Lands zoned RM/R/RT subject to zone label amendments
-  Map tile boundary







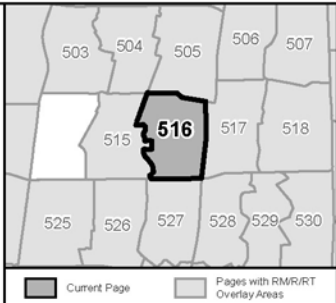
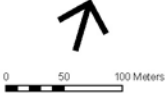
TORONTO City Planning

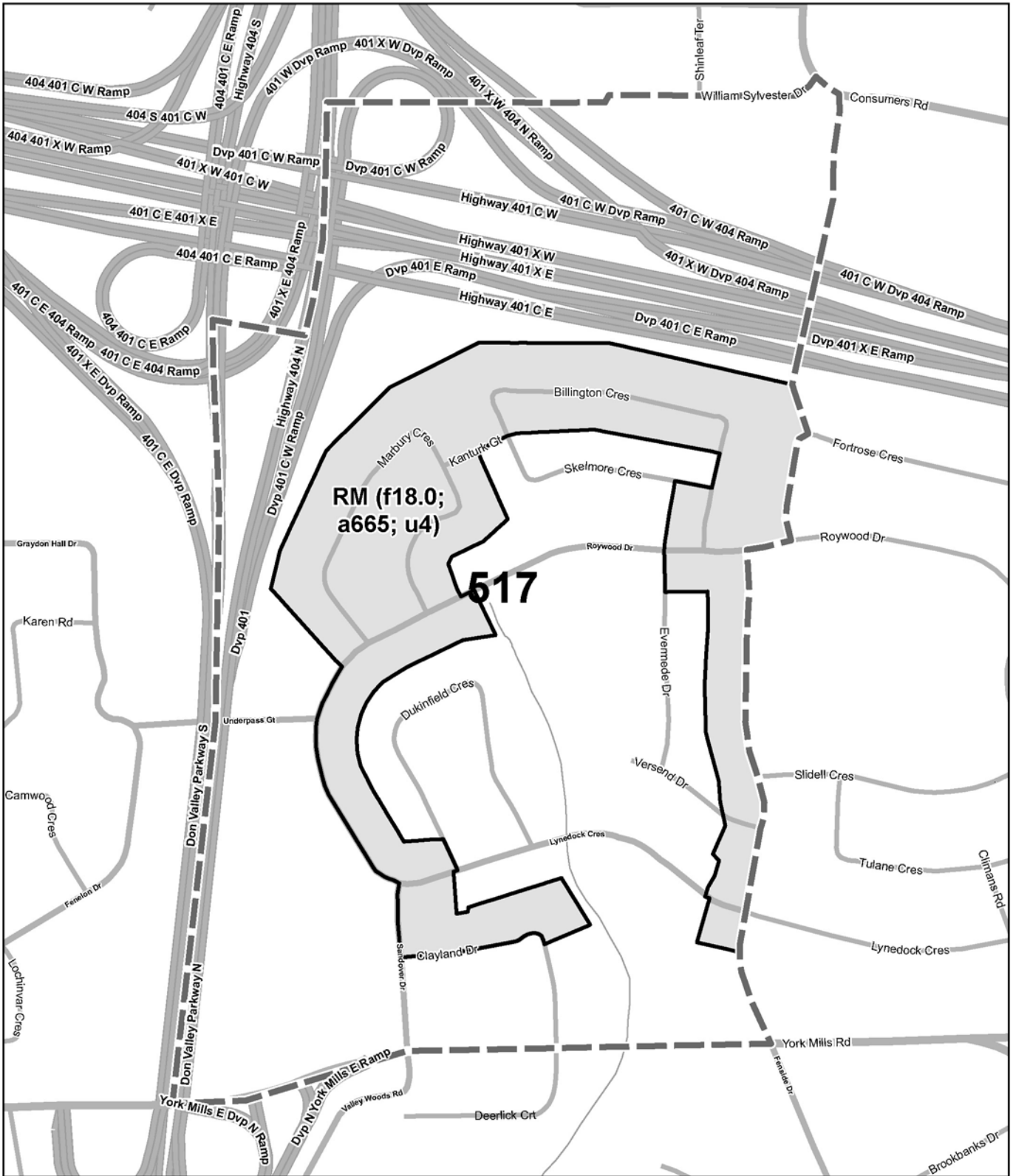
RM/R/RT Zone Amendments

April 4, 2023

 Lands zoned RM/R/RT subject to zone label amendments

 Map tile boundary







TORONTO City Planning

RM/R/RT Zone Amendments

April 4, 2023

-  Lands zoned RM/R/RT subject to zone label amendments
-  Map tile boundary

