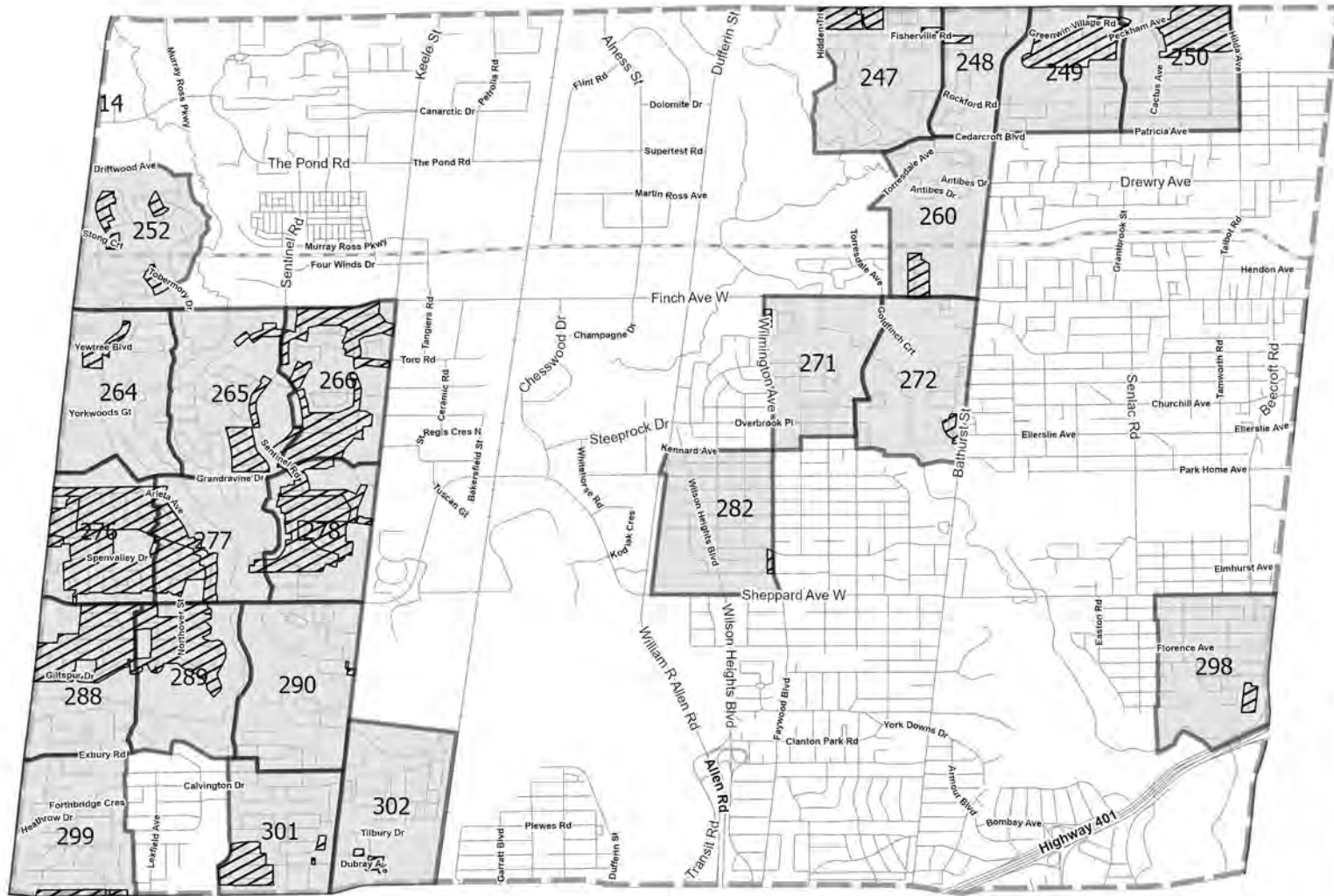




SCHEDULE A

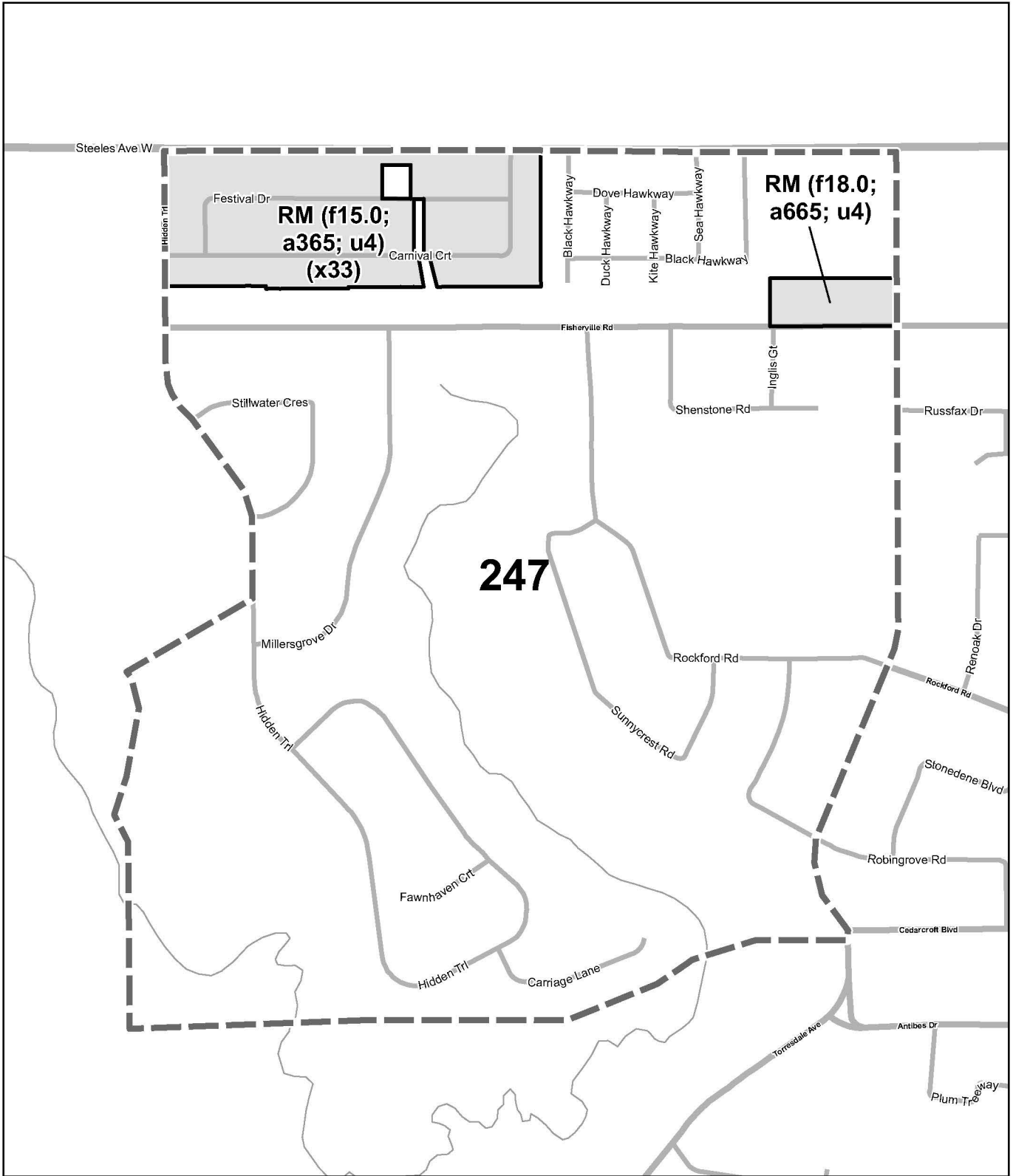


TORONTO City Planning
 Amendments to
 Section 990.10 -
 Zoning By-law Map

Index Map E

-  Pages with lots subject to amendments
-  Pages without lots subject to amendments








TORONTO City Planning


RM/R/RT Zone Amendments

April 4, 2023

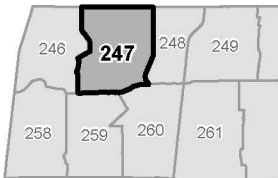
 Lands zoned RM/R/RT subject to zone label amendments


 Map tile boundary




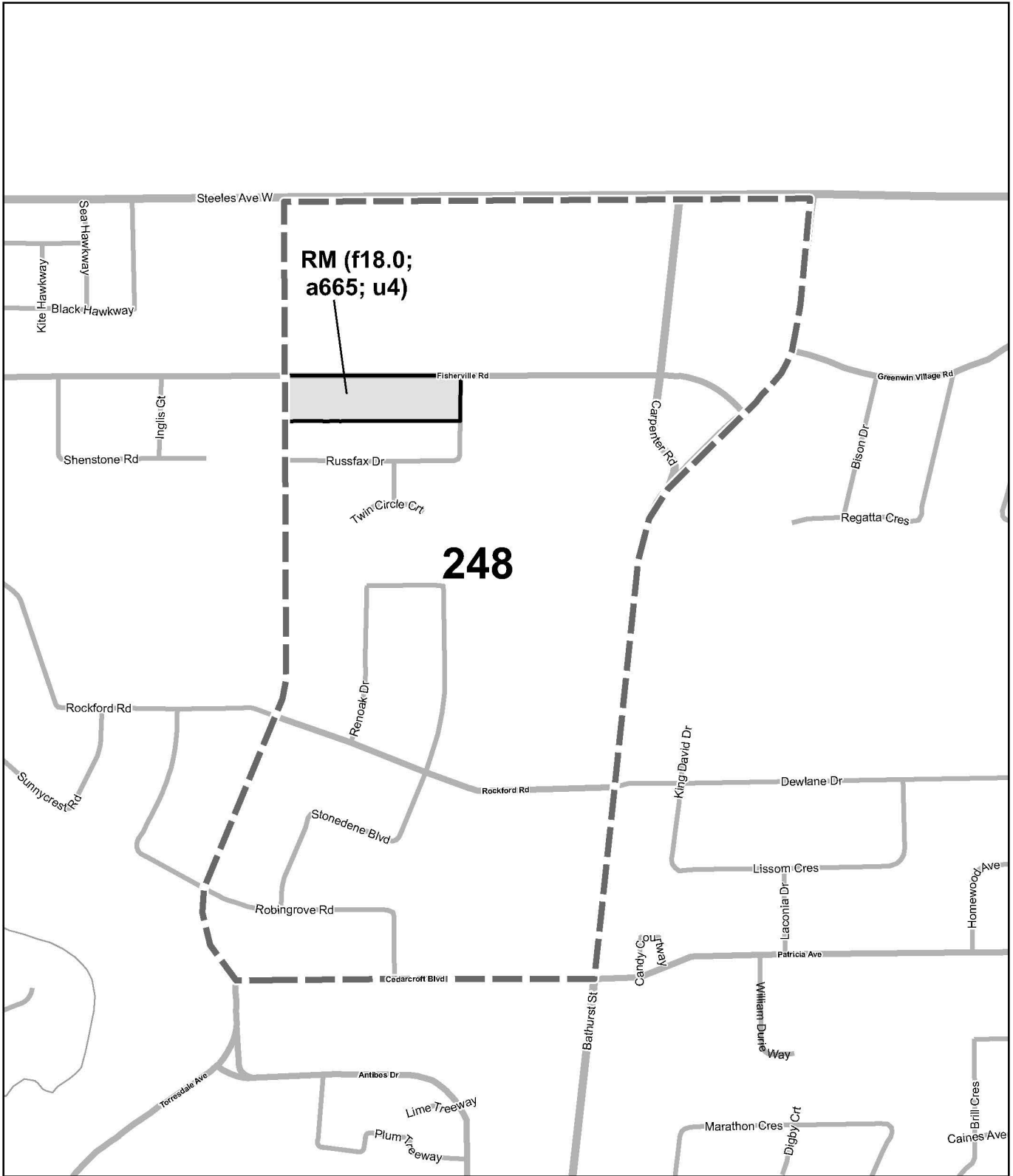


CITY OF VAUGHAN



 Current Page



 Pages with RM/R/RT Overlay Areas

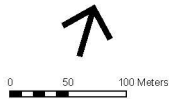


TORONTO City Planning

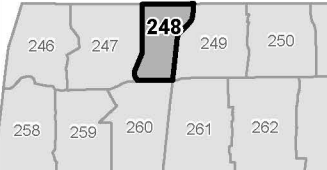
RM/R/RT Zone Amendments



April 4, 2023

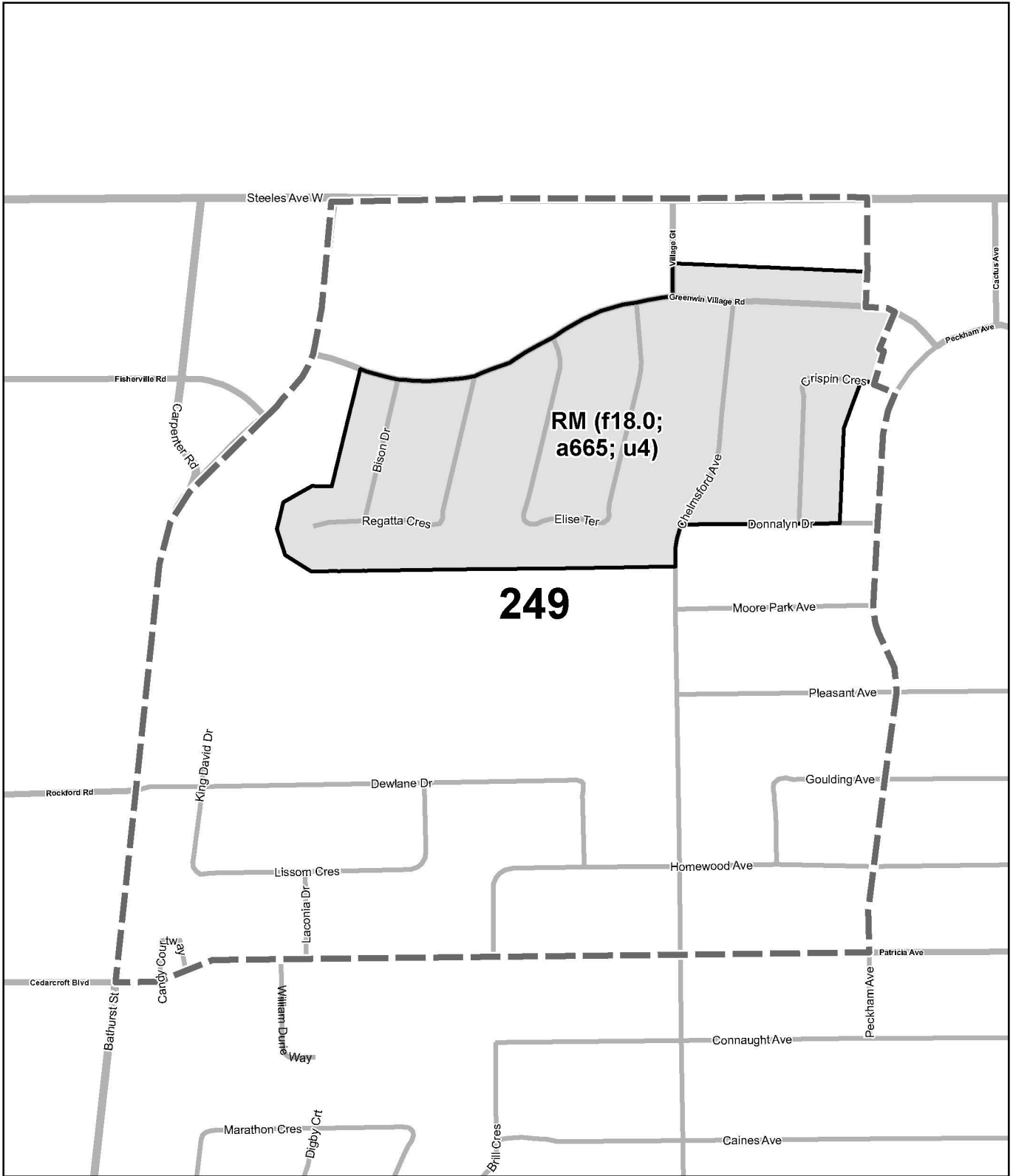
-  Lands zoned RM/R/RT subject to zone label amendments
-  Map tile boundary



CITY OF VAUGHAN



 Current Page
  Pages with RM/R/RT Overlay Areas





249

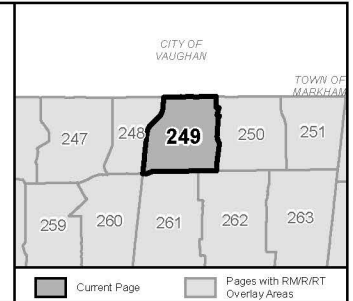
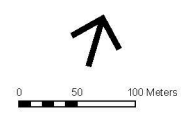
RM (f18.0;
a665; u4)

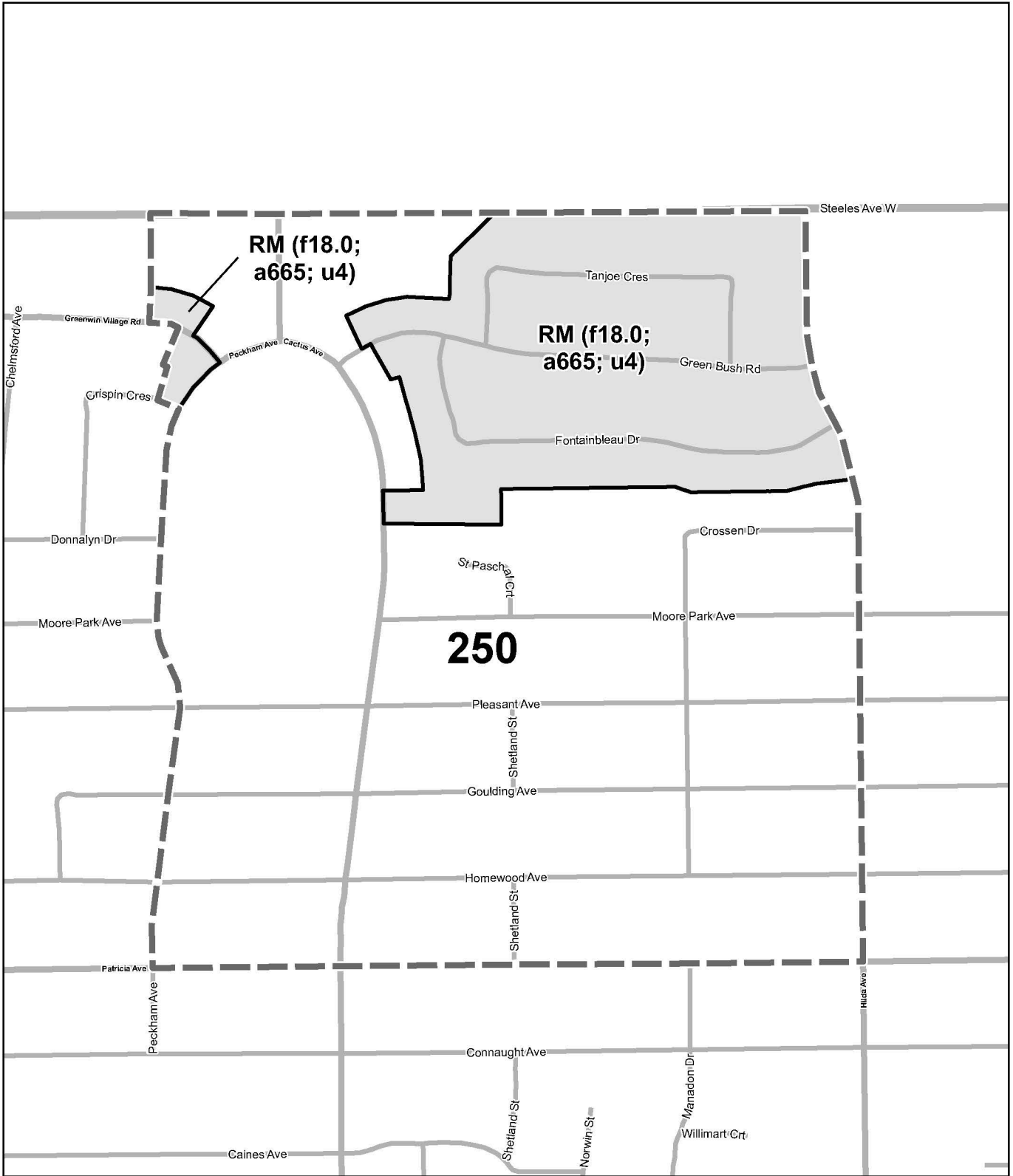
TORONTO City Planning

RM/R/RT Zone Amendments

April 4, 2023

-  Lands zoned RM/R/RT subject to zone label amendments
-  Map tile boundary





TORONTO City Planning

RM/R/RT Zone Amendments

April 4, 2023

Lands zoned RM/R/RT subject to zone label amendments

Map tile boundary

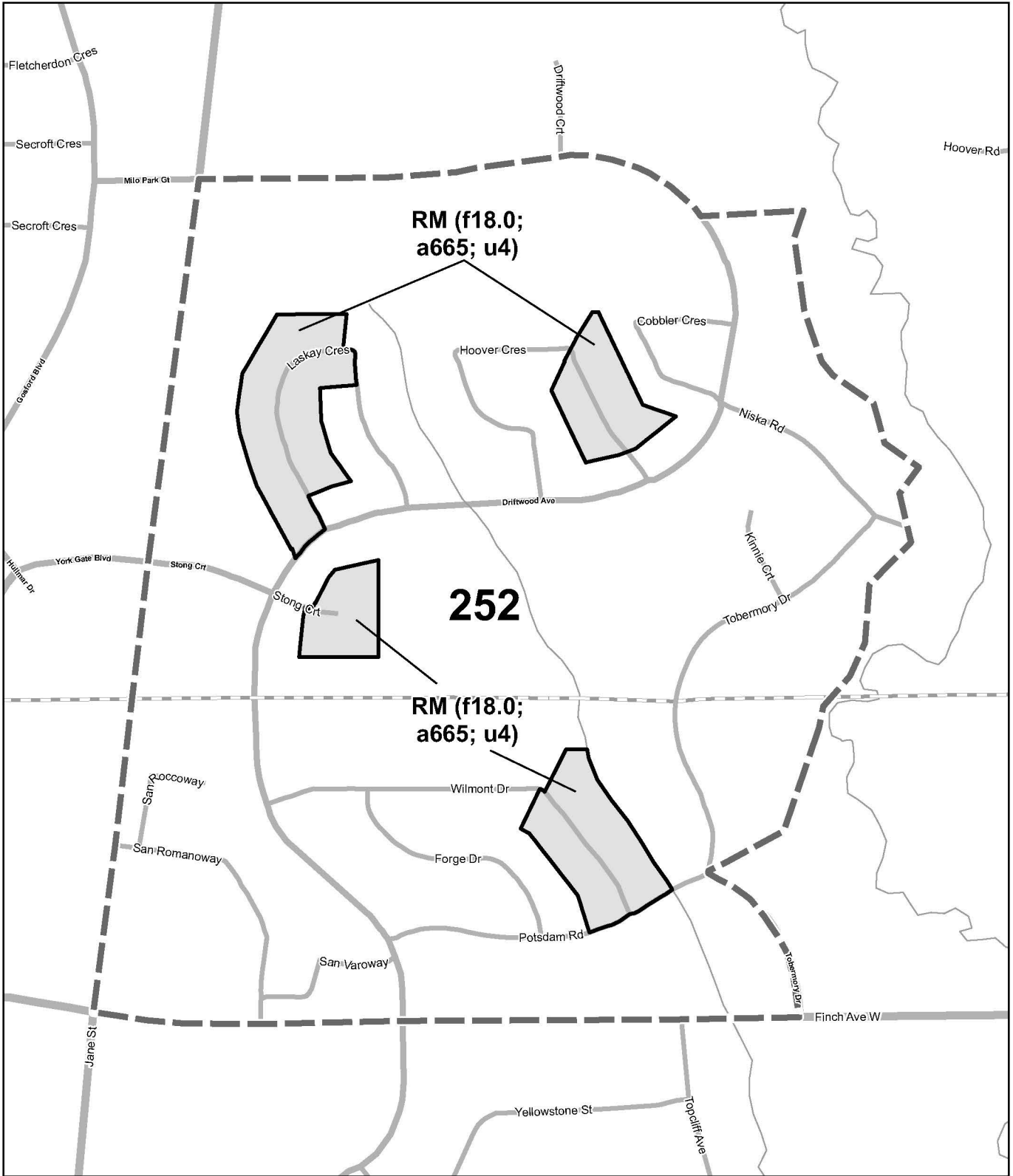
0 50 100 Meters

CITY OF VAUGHAN TOWN OF MARKHAM

248 249 **250** 251 455

260 261 262 263 465


Current Page Pages with RM/R/RT Overlay Areas




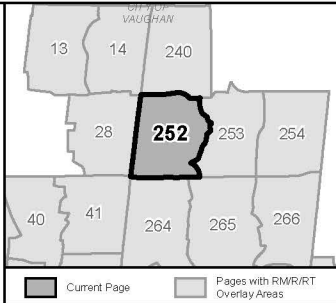
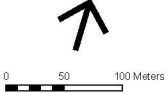
TORONTO City Planning

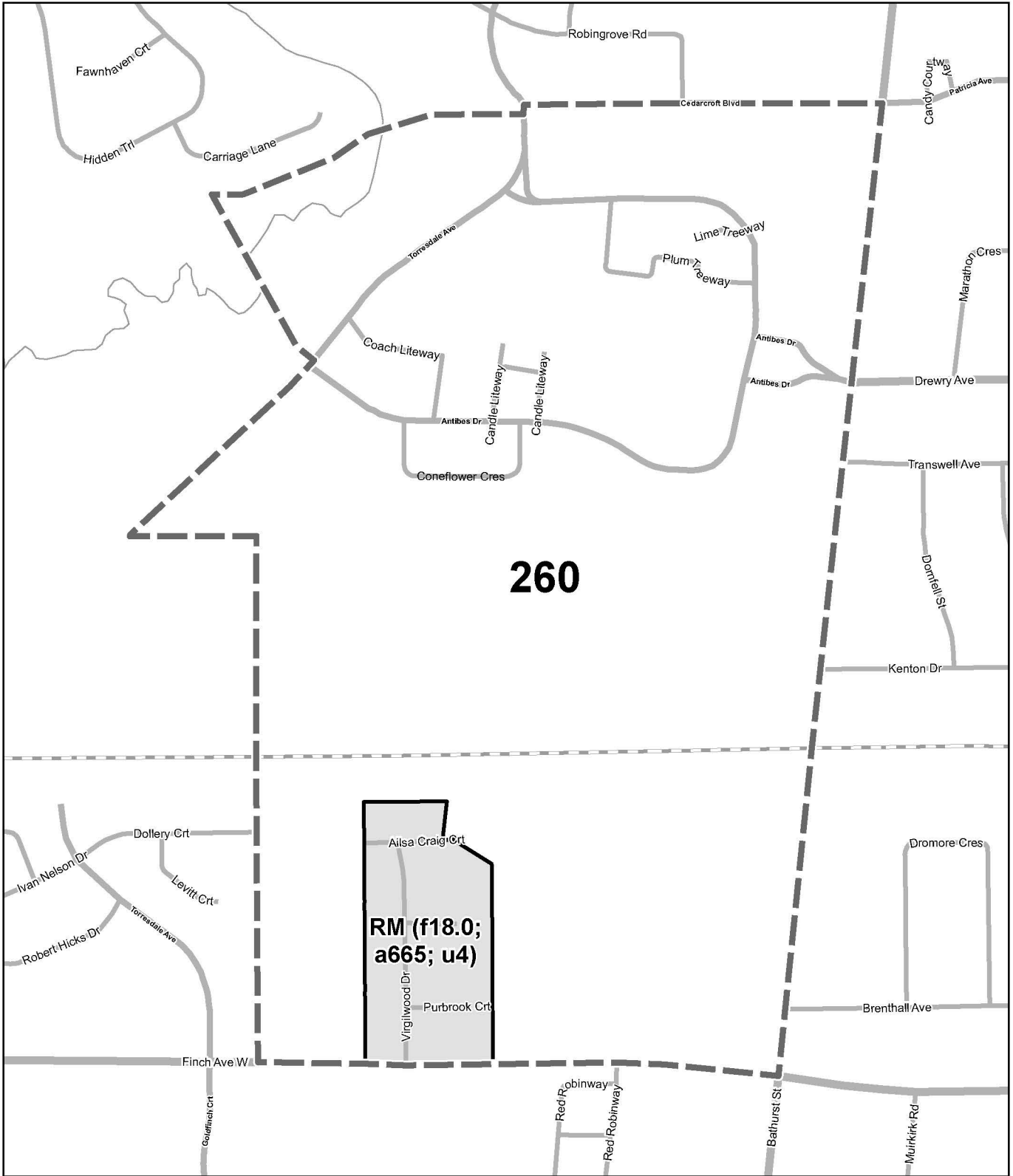
RM/R/RT Zone Amendments

April 4, 2023

 Lands zoned RM/R/RT subject to zone label amendments

 Map tile boundary





260

RM (f18.0;
a665; u4)

**RM/R/RT Zone
Amendments**

April 4, 2023



Lands zoned RM/R/RT subject to zone label amendments



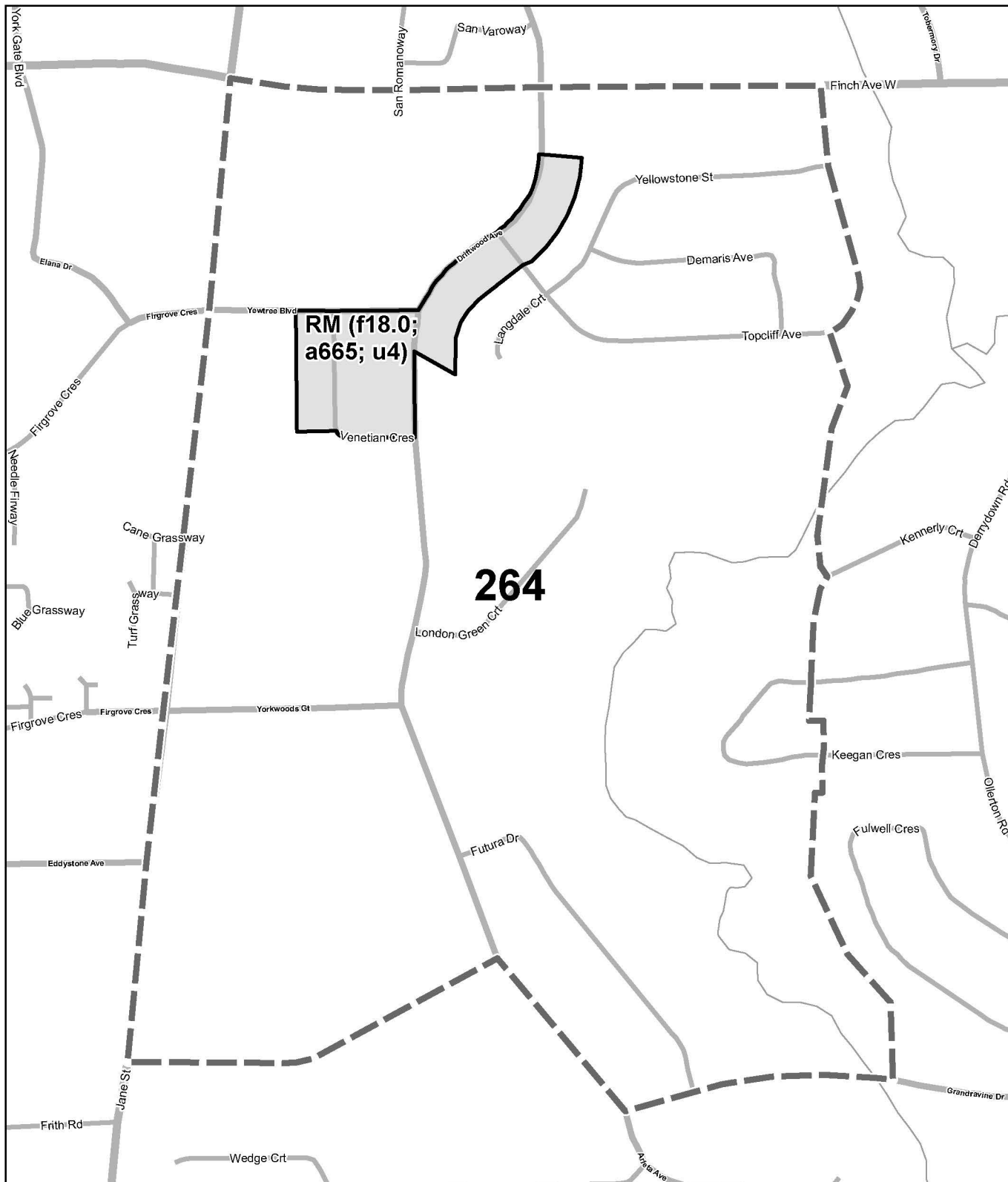
Map tile boundary



0 50 100 Meters



Current Page Pages with RM/R/RT Overlay Areas



RM/R/RT Zone Amendments

April 4, 2023



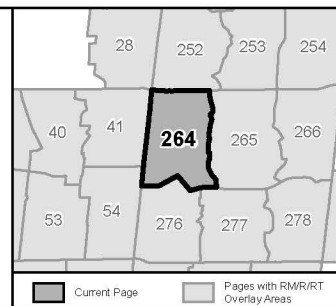
Lands zoned RM/R/RT subject to zone label amendments

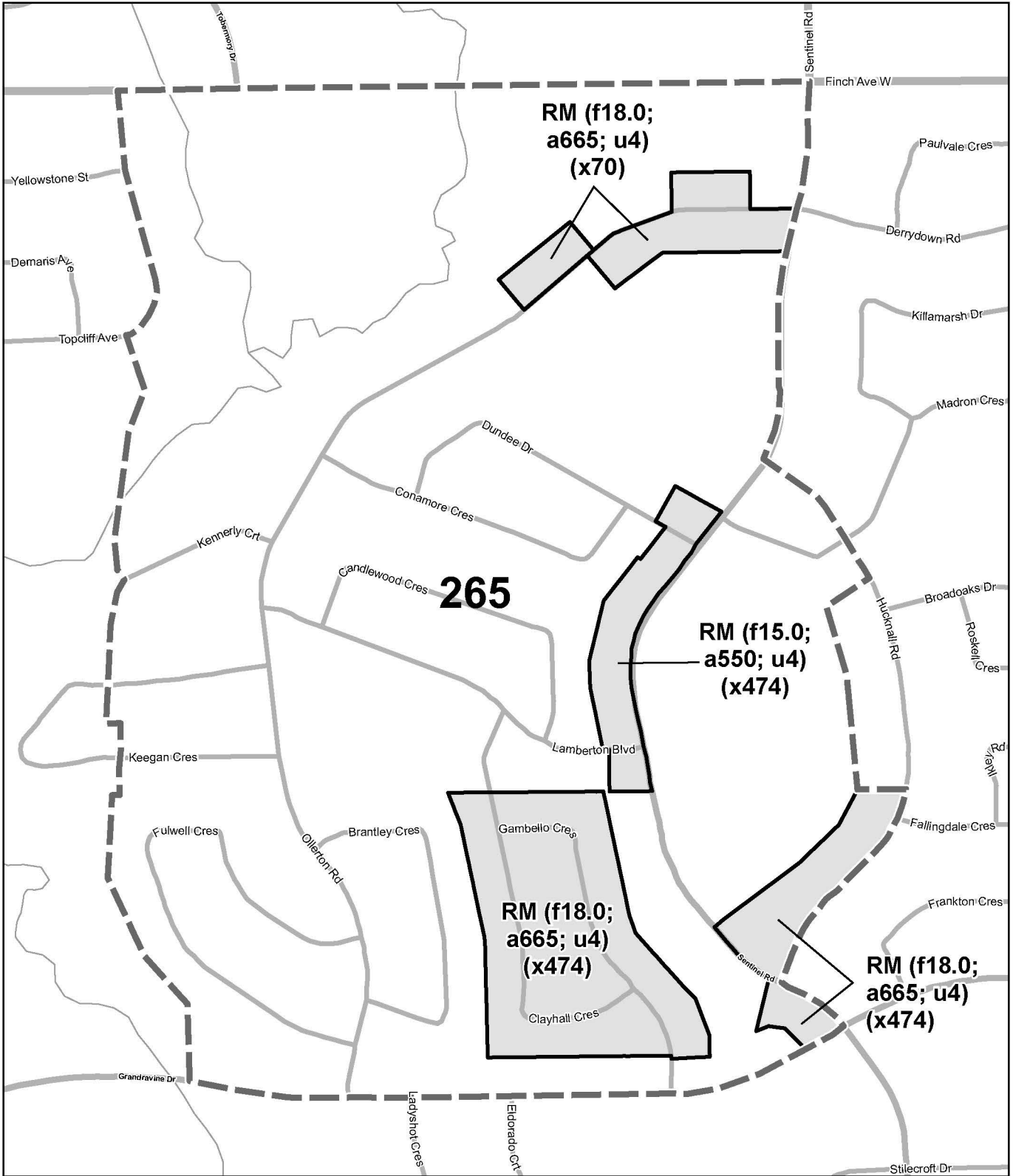


Map tile boundary



0 50 100 Meters





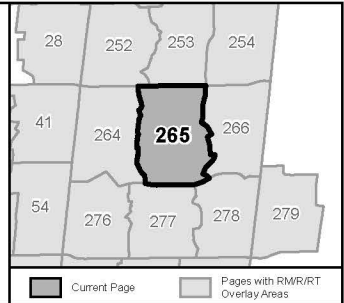
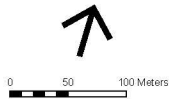


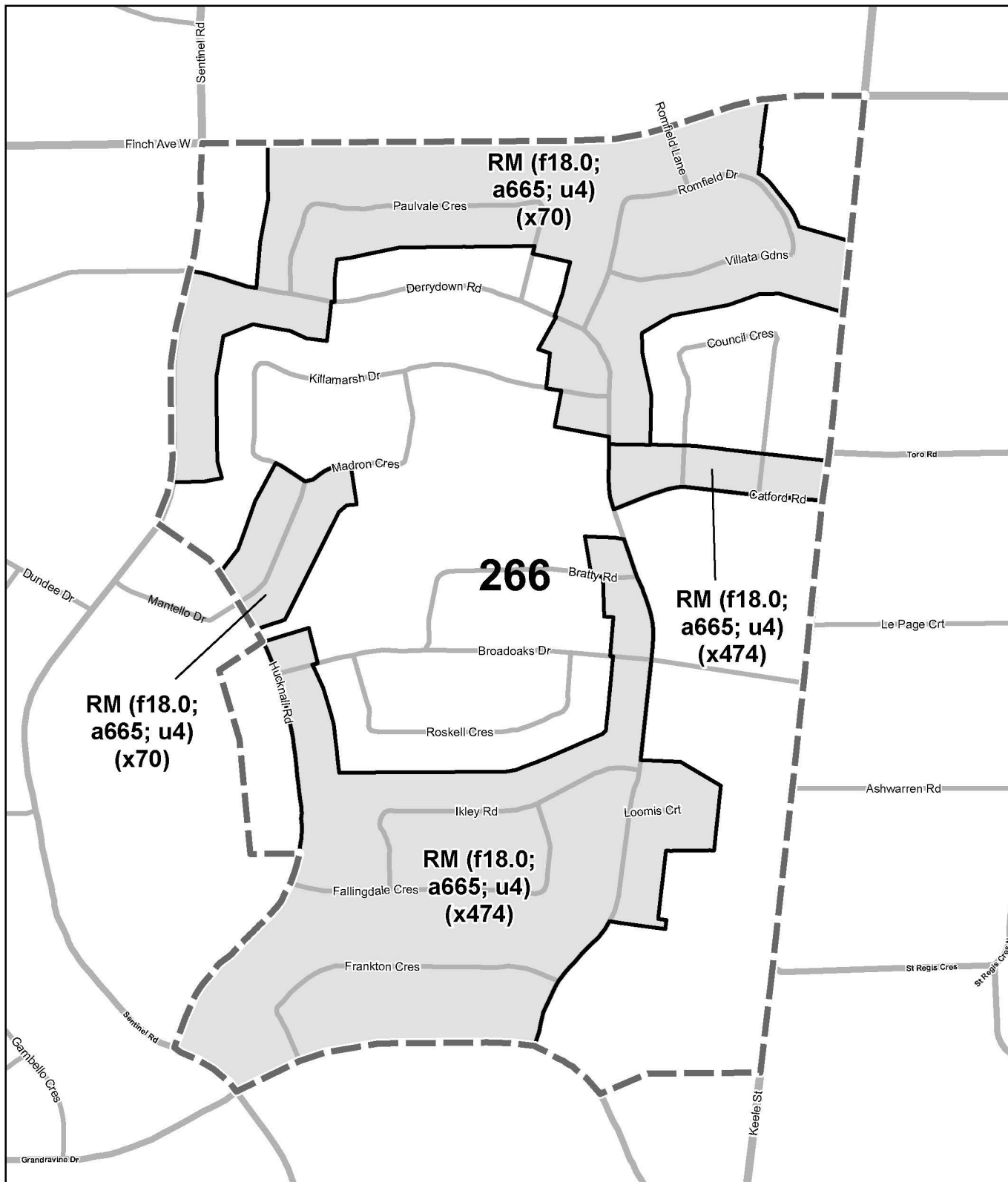
TORONTO City Planning

RM/R/RT Zone Amendments

April 4, 2023

-  Lands zoned RM/R/RT subject to zone label amendments
-  Map tile boundary





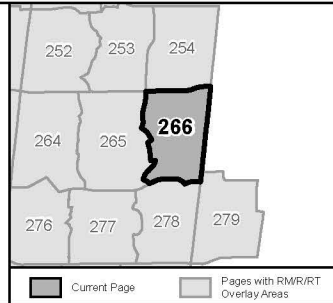
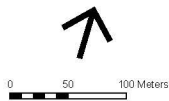


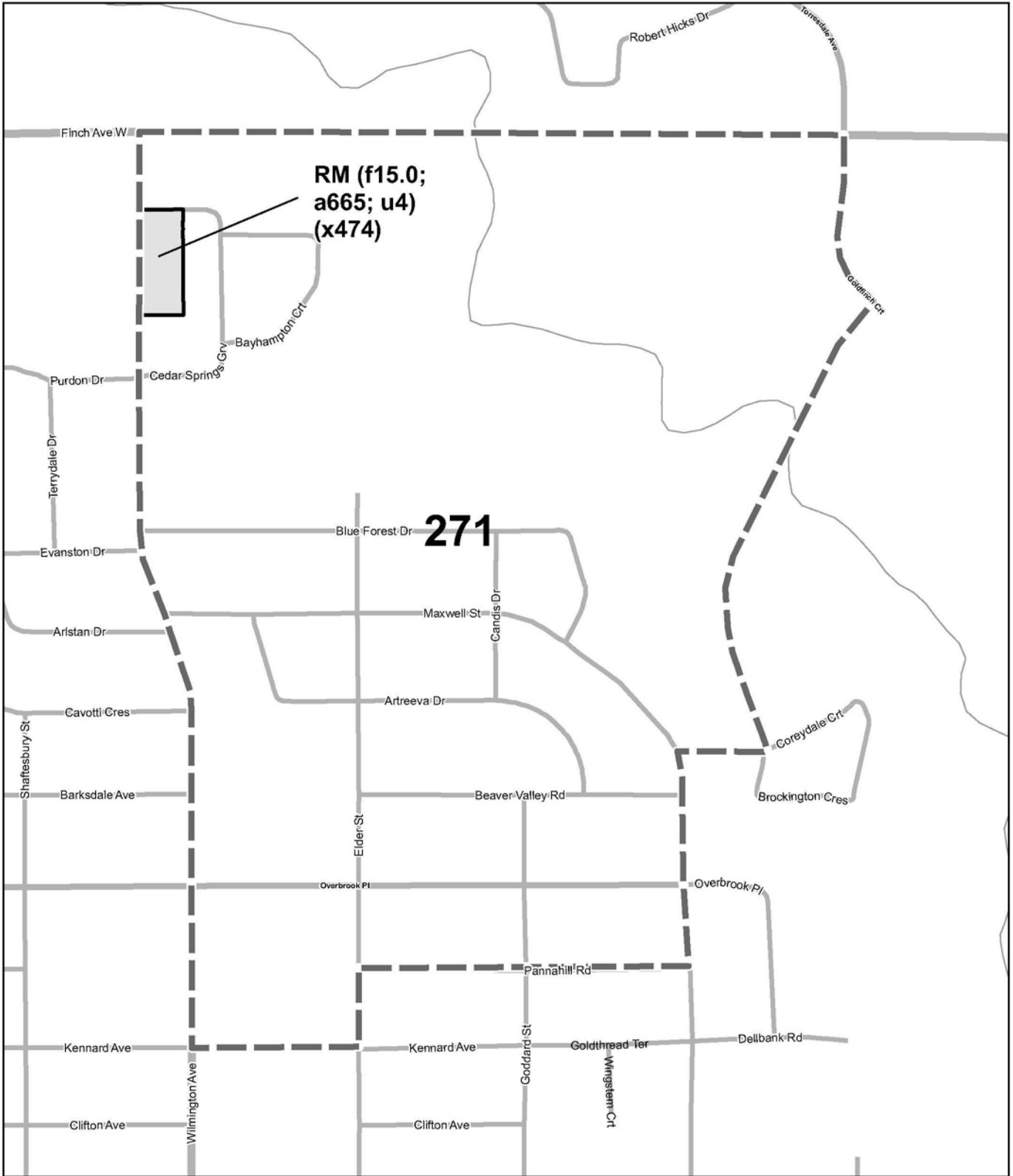
TORONTO City Planning

RM/R/RT Zone Amendments

April 4, 2023

-  Lands zoned RM/R/RT subject to zone label amendments
-  Map tile boundary





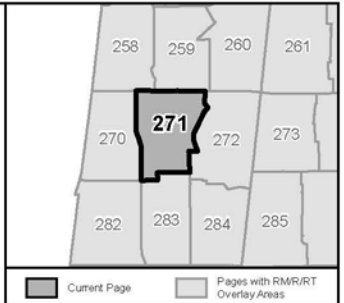
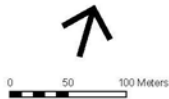


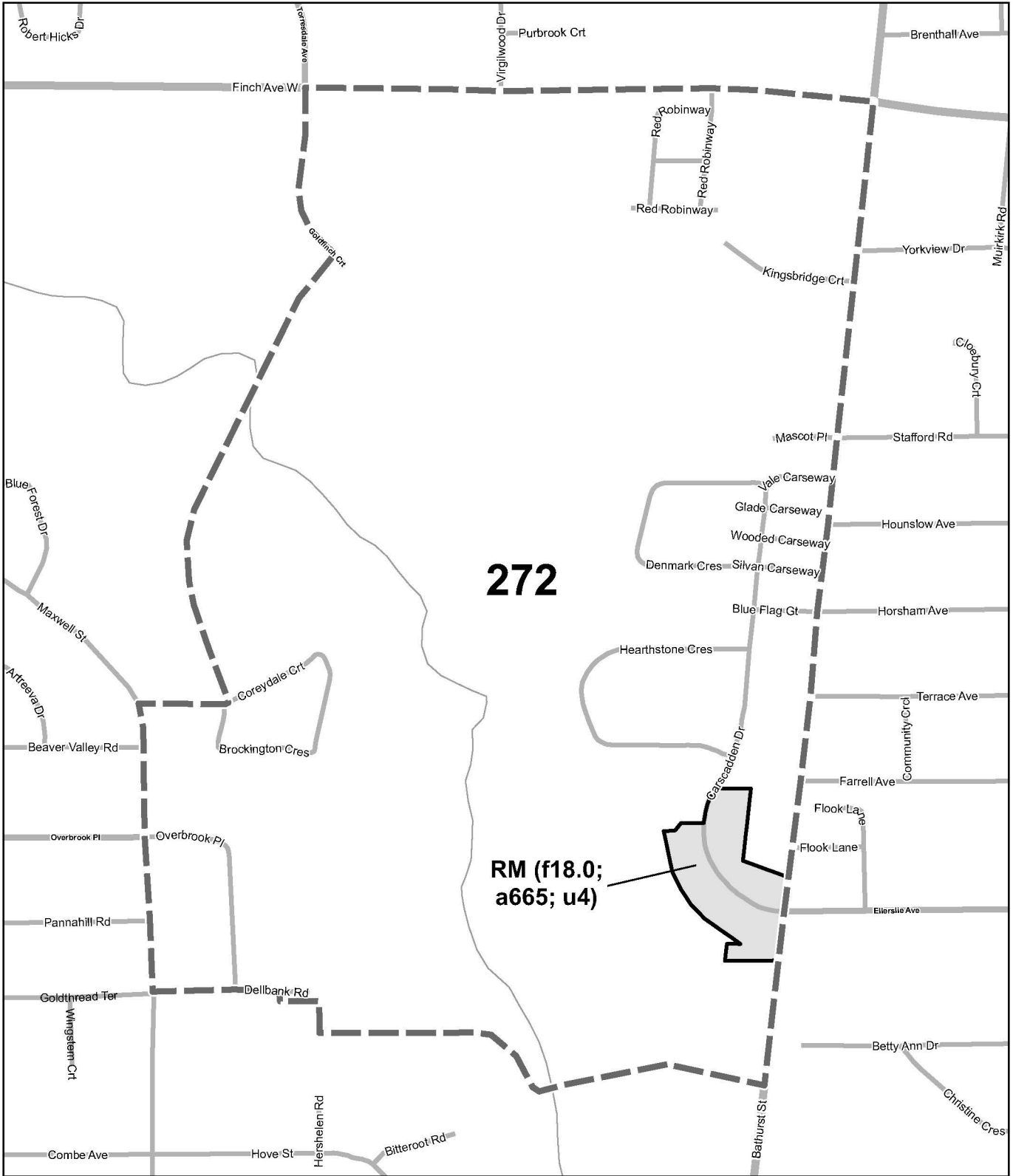
TORONTO City Planning

RM/R/RT Zone Amendments

April 4, 2023

-  Lands zoned RM/R/RT subject to zone label amendments
-  Map tile boundary





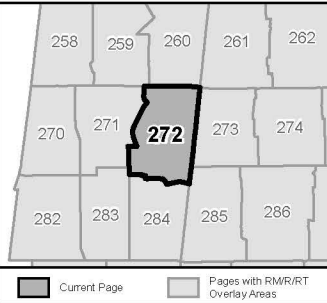
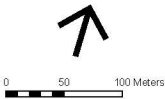


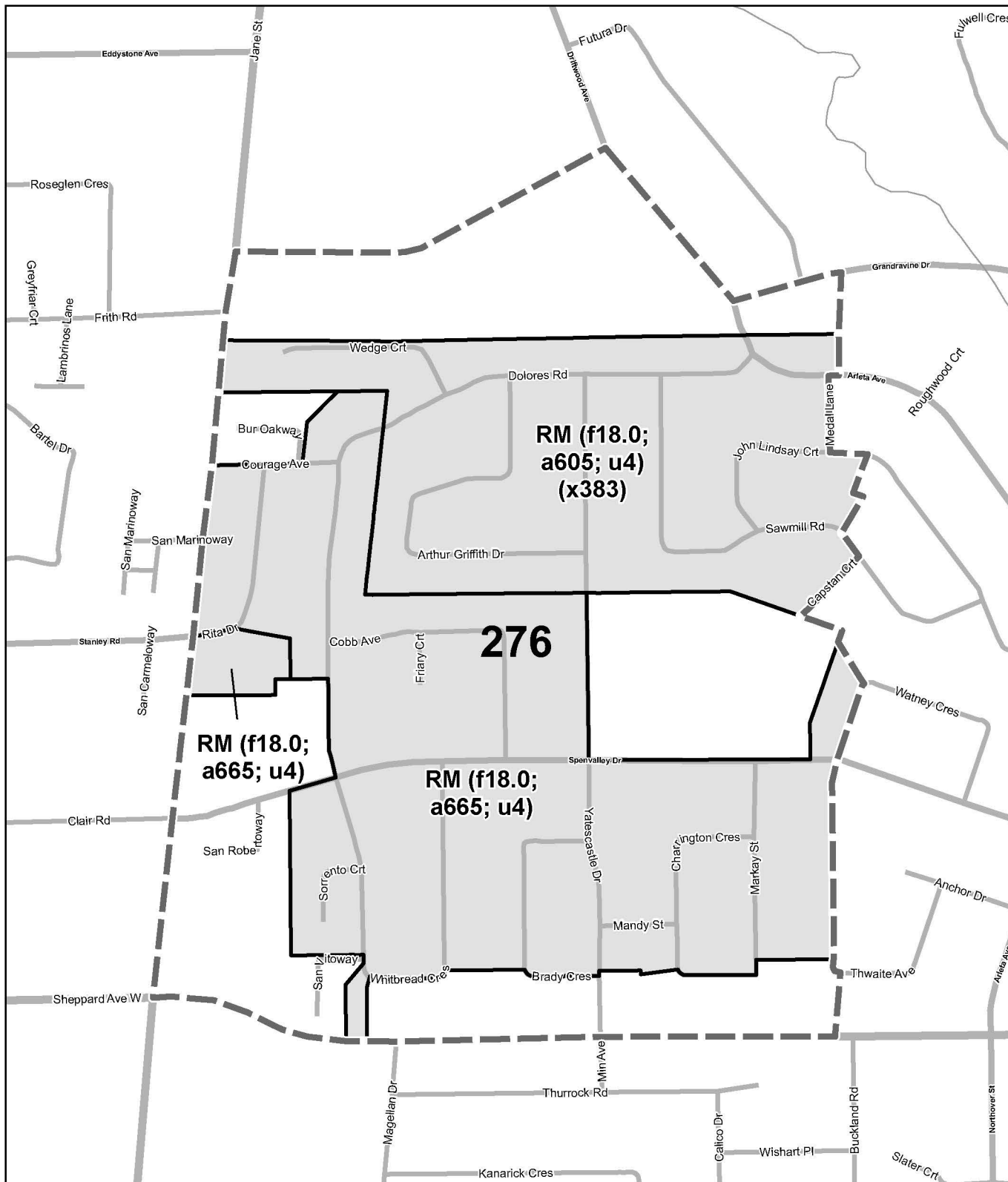
TORONTO City Planning

RM/R/RT Zone Amendments

April 4, 2023

-  Lands zoned RM/R/RT subject to zone label amendments
-  Map tile boundary





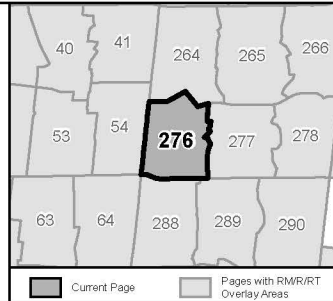
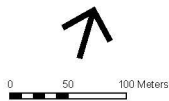


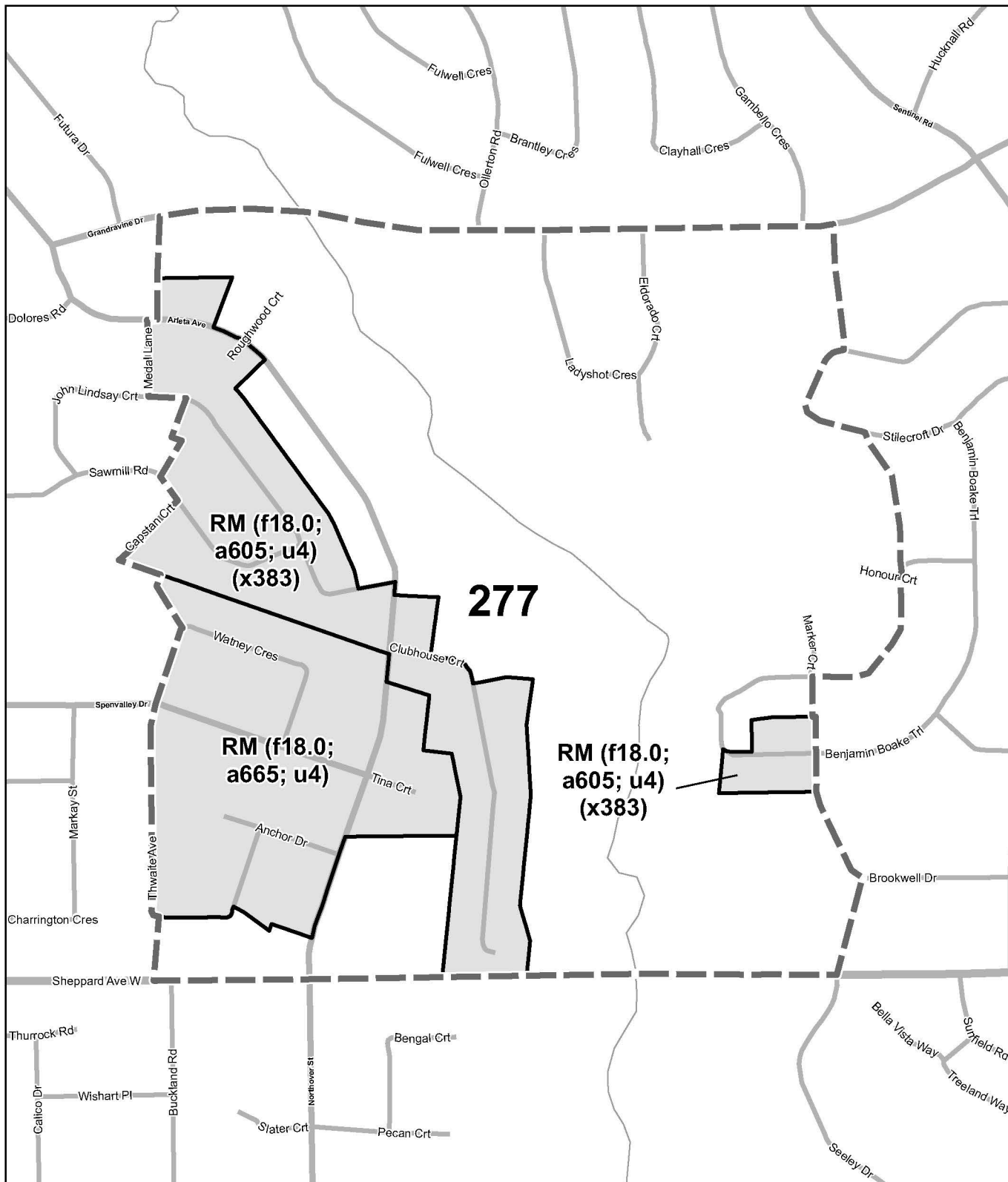
TORONTO City Planning

RM/R/RT Zone Amendments

April 4, 2023

-  Lands zoned RM/R/RT subject to zone label amendments
-  Map tile boundary





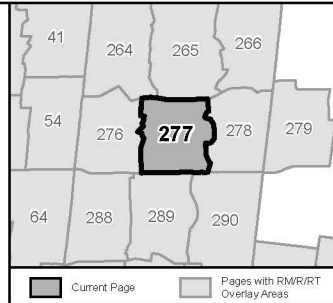
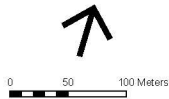


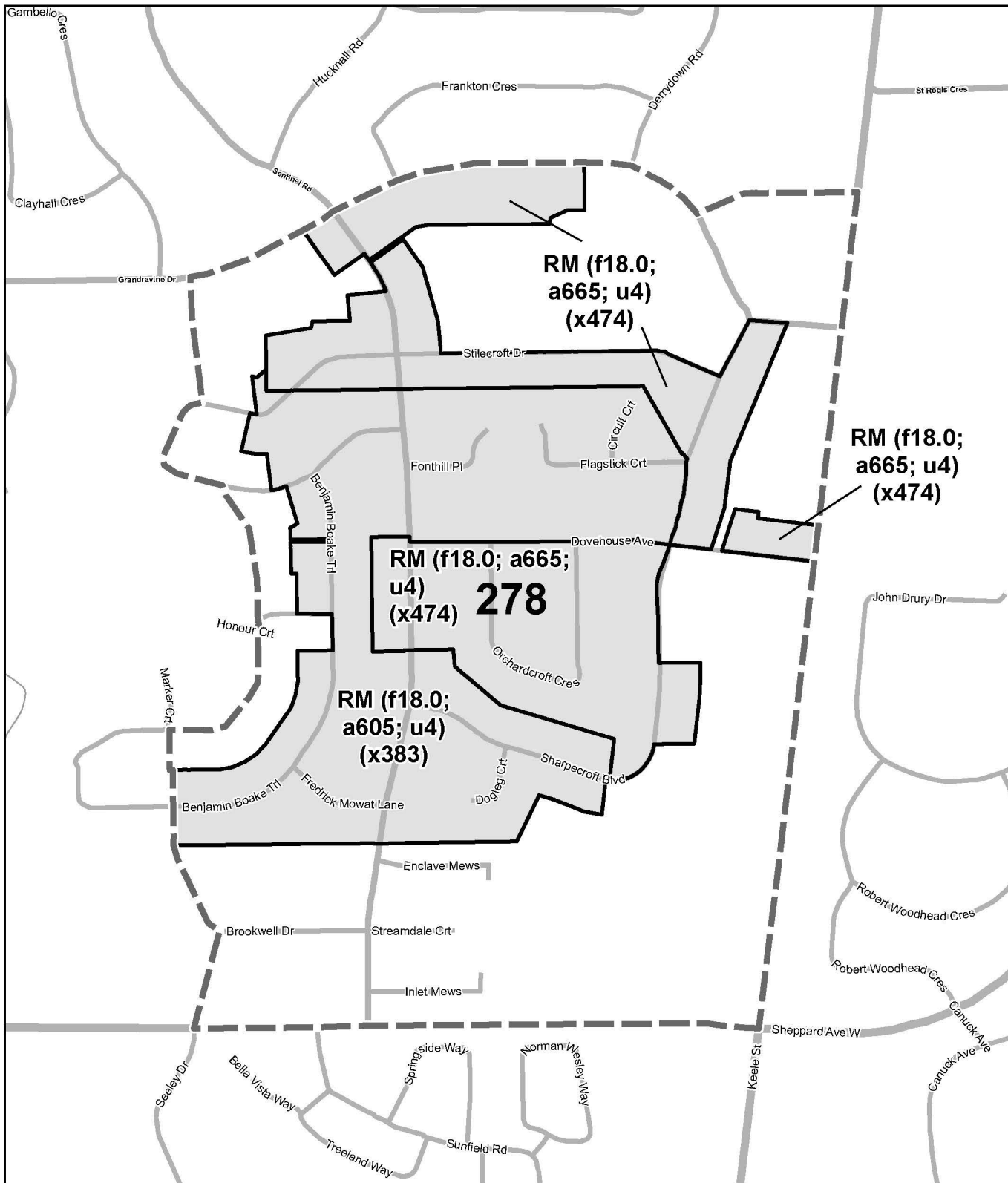
TORONTO City Planning

RM/R/RT Zone Amendments

April 4, 2023

-  Lands zoned RM/R/RT subject to zone label amendments
-  Map tile boundary





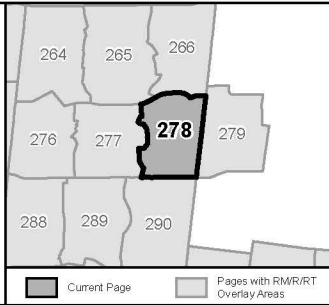
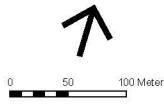


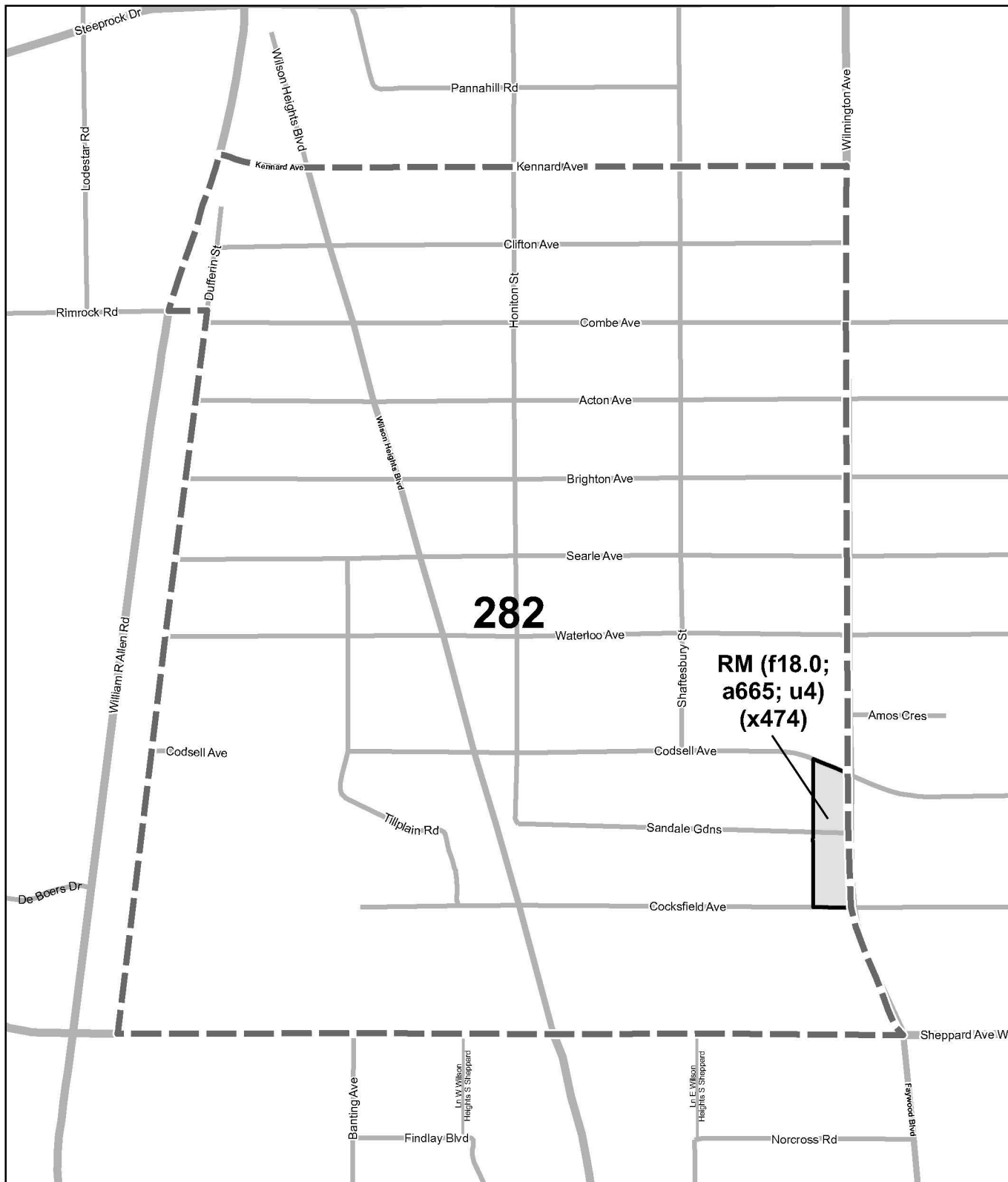
TORONTO City Planning

RM/R/RT Zone Amendments

April 4, 2023

-  Lands zoned RM/R/RT subject to zone label amendments
-  Map tile boundary





RM/R/RT Zone Amendments

April 4, 2023



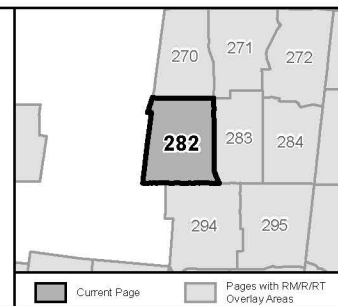
Lands zoned RM/R/RT subject to zone label amendments

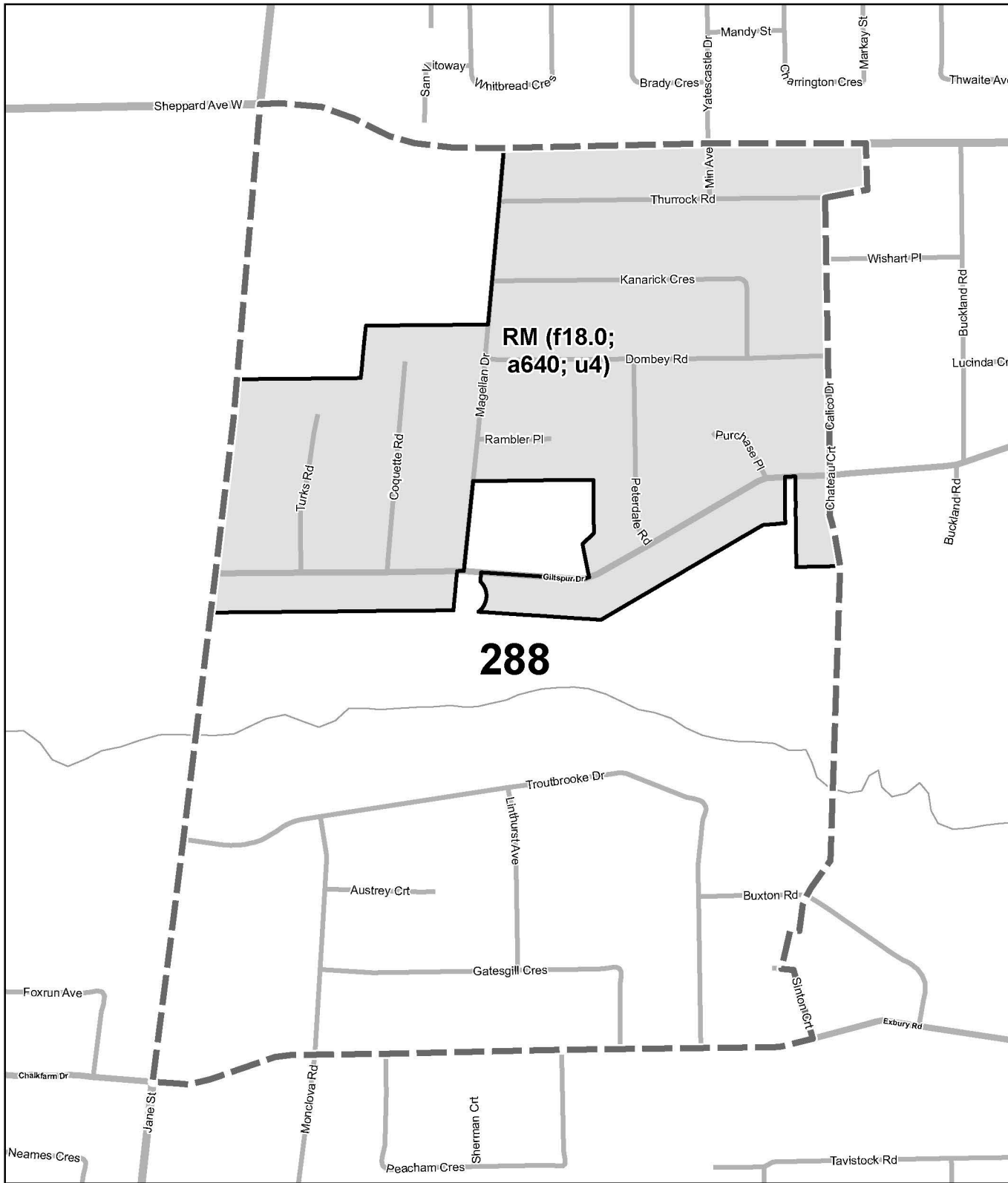


Map tile boundary



0 50 100 Meters





288

RM/R/RT Zone Amendments

April 4, 2023



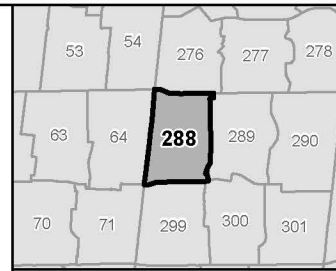
Lands zoned RM/R/RT subject to zone label amendments



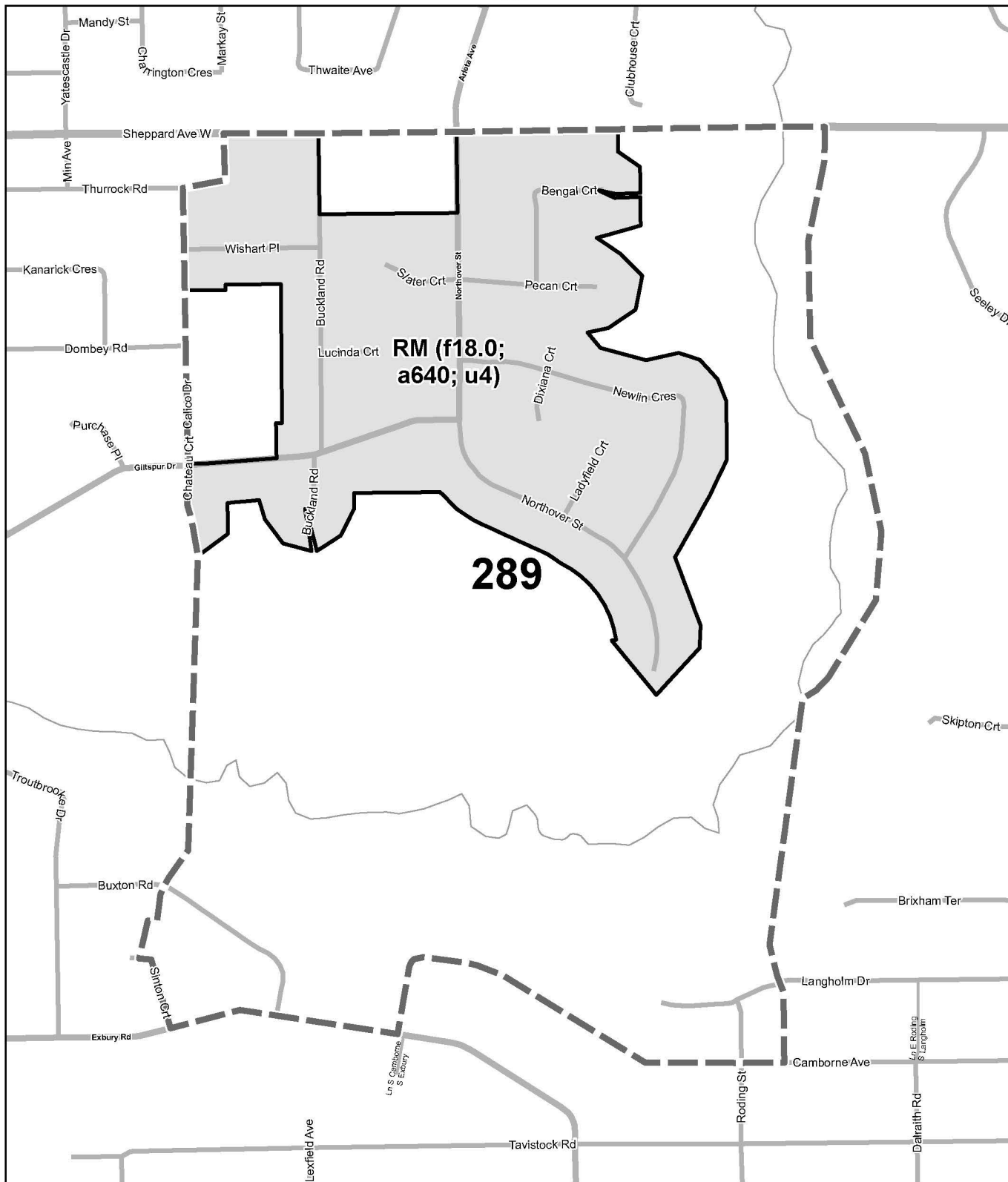
Map tile boundary



0 50 100 Meters



Current Page Pages with RM/R/RT Overlay Areas



RM/R/RT Zone Amendments

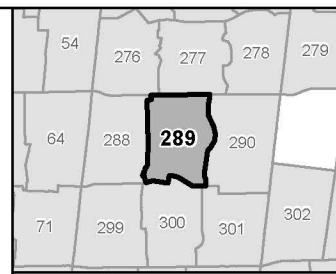
April 4, 2023

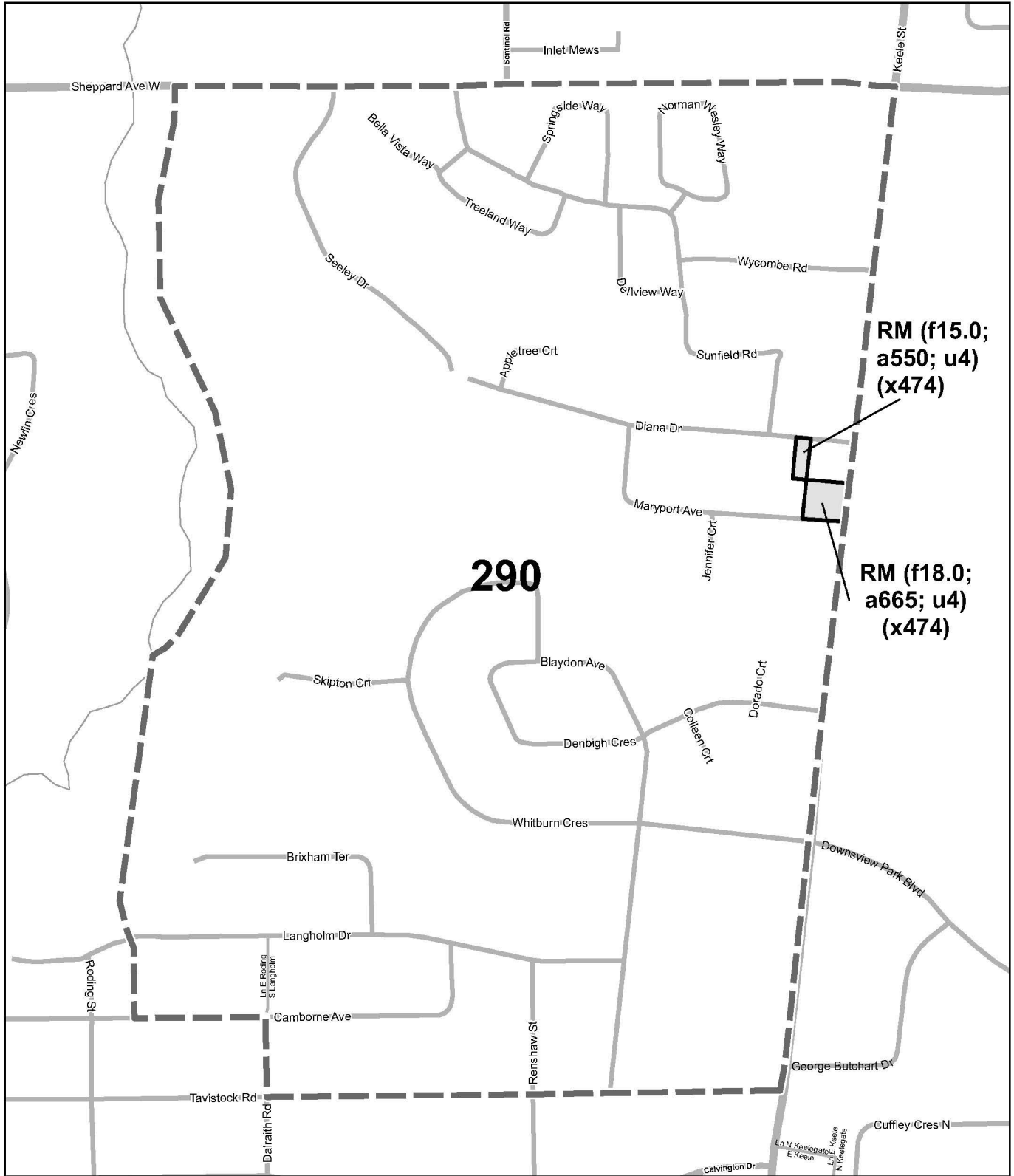


Lands zoned RM/R/RT subject to zone label amendments



Map tile boundary





**RM (f15.0;
a550; u4)
(x474)**



**RM (f18.0;
a665; u4)
(x474)**

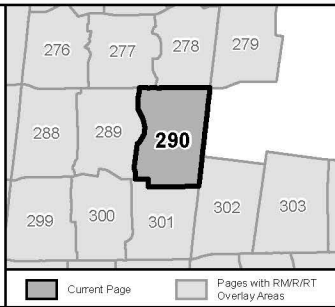
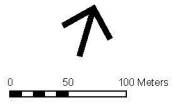
290

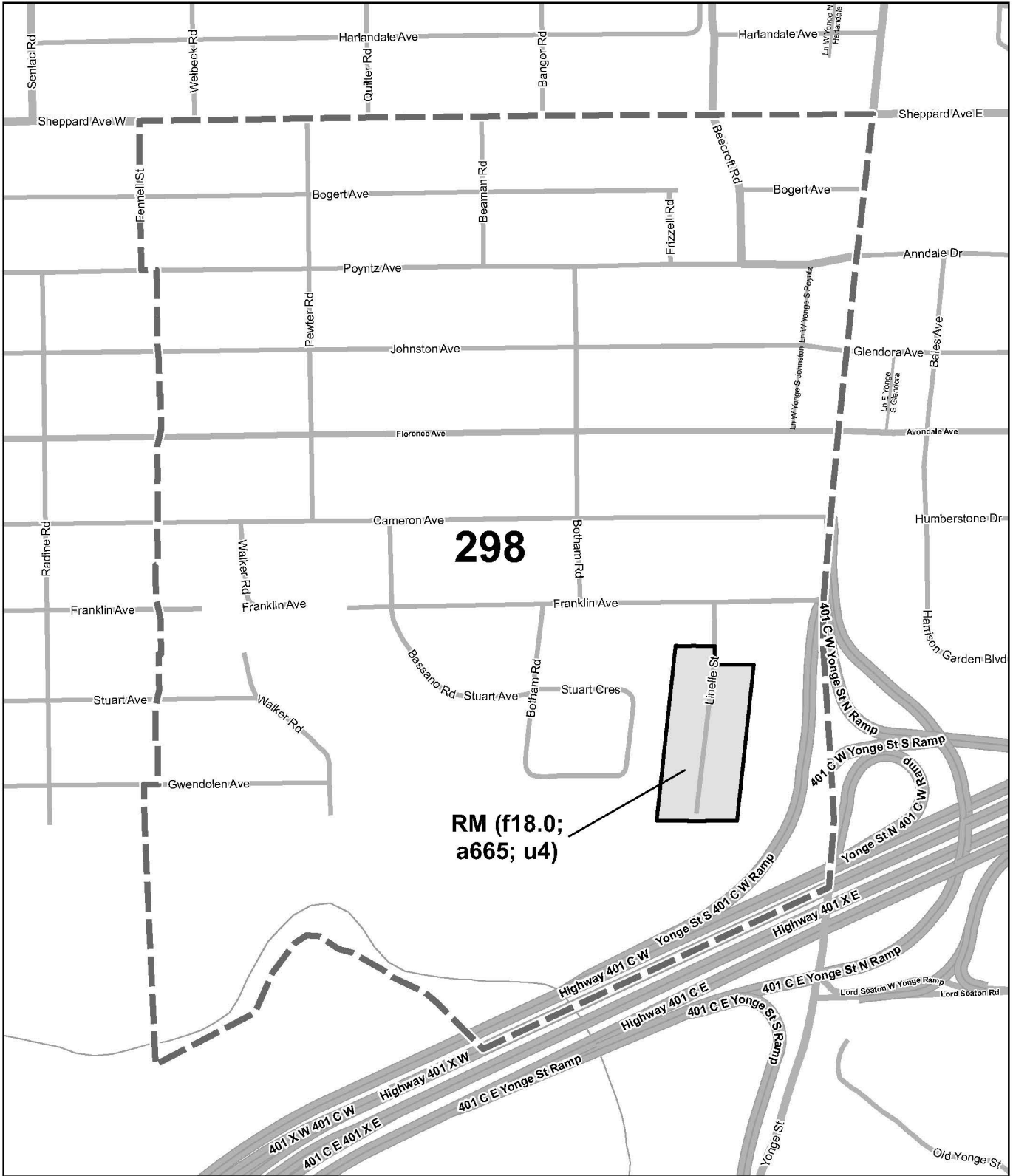
TORONTO City Planning

RM/R/RT Zone Amendments

April 4, 2023

-  Lands zoned RM/R/RT subject to zone label amendments
-  Map tile boundary





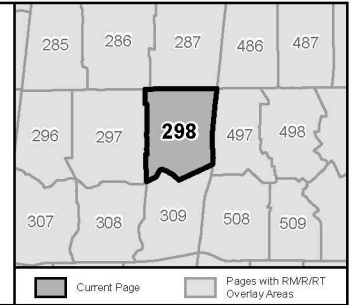
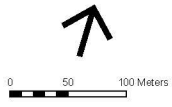


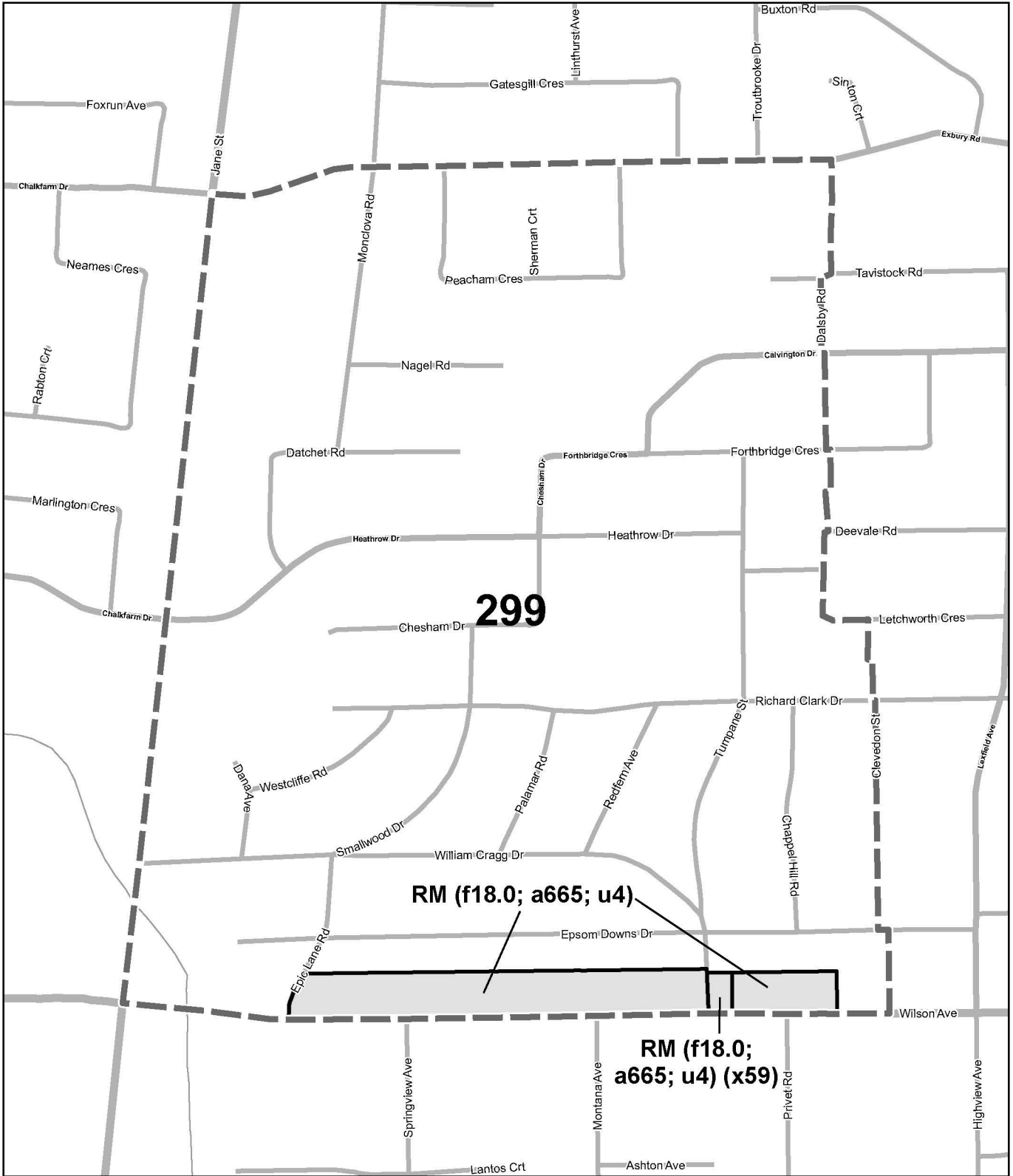
TORONTO City Planning

RM/R/RT Zone Amendments

April 4, 2023

-  Lands zoned RM/R/RT subject to zone label amendments
-  Map tile boundary





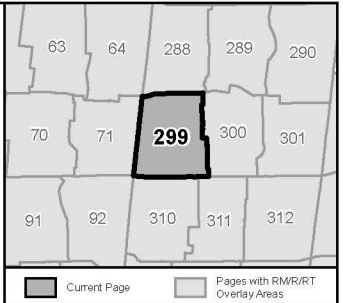
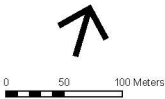


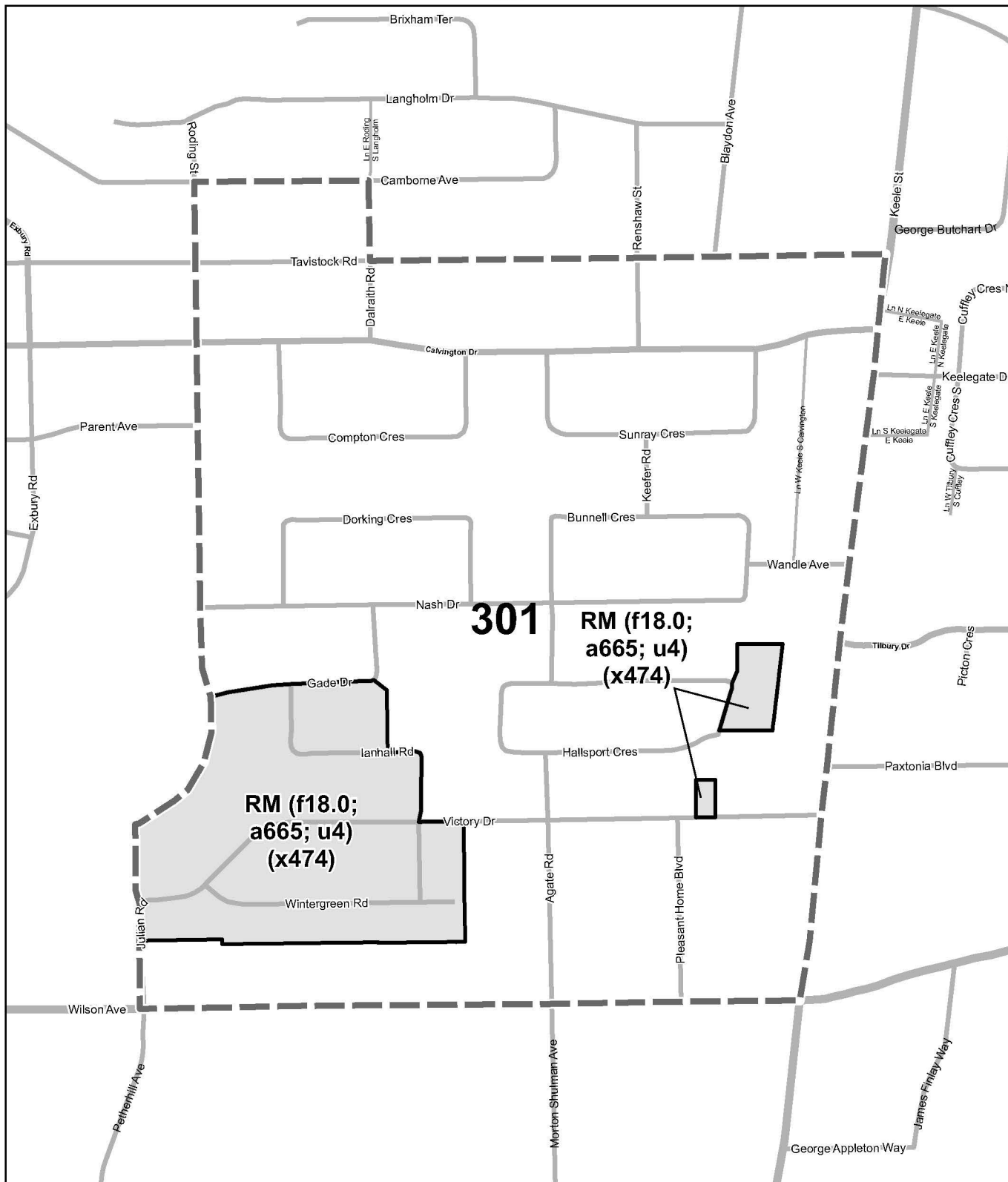
TORONTO City Planning

RM/R/RT Zone Amendments

April 4, 2023

-  Lands zoned RM/R/RT subject to zone label amendments
-  Map tile boundary





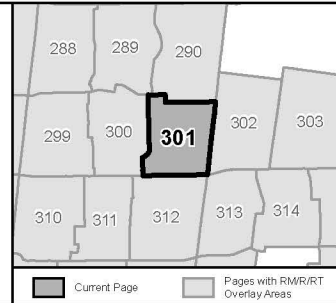
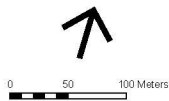


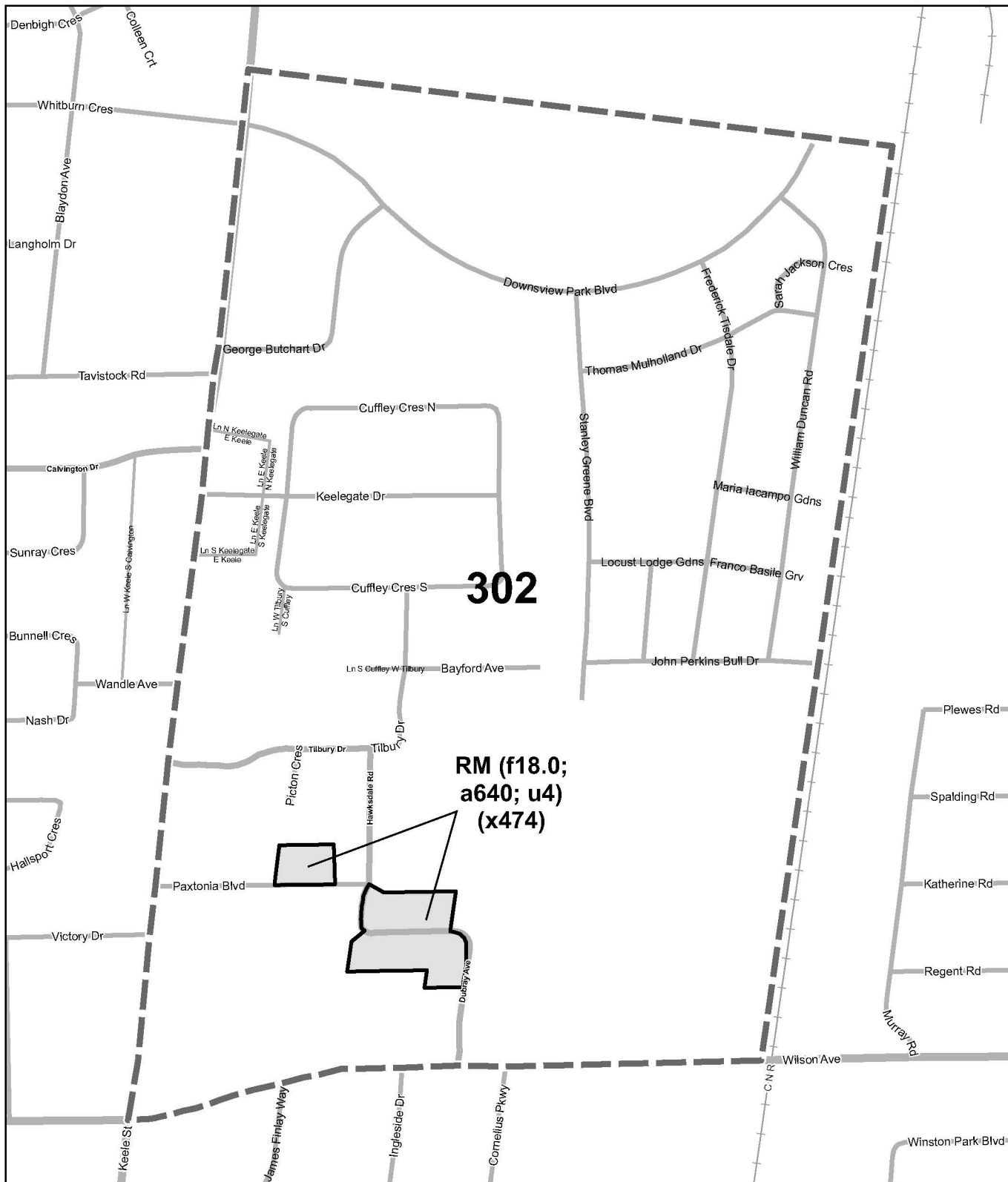
TORONTO City Planning

RM/R/RT Zone Amendments

April 4, 2023

-  Lands zoned RM/R/RT subject to zone label amendments
-  Map tile boundary





RM/R/RT Zone Amendments

April 4, 2023



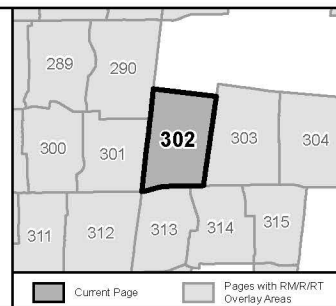
Lands zoned RM/R/RT subject to zone label amendments



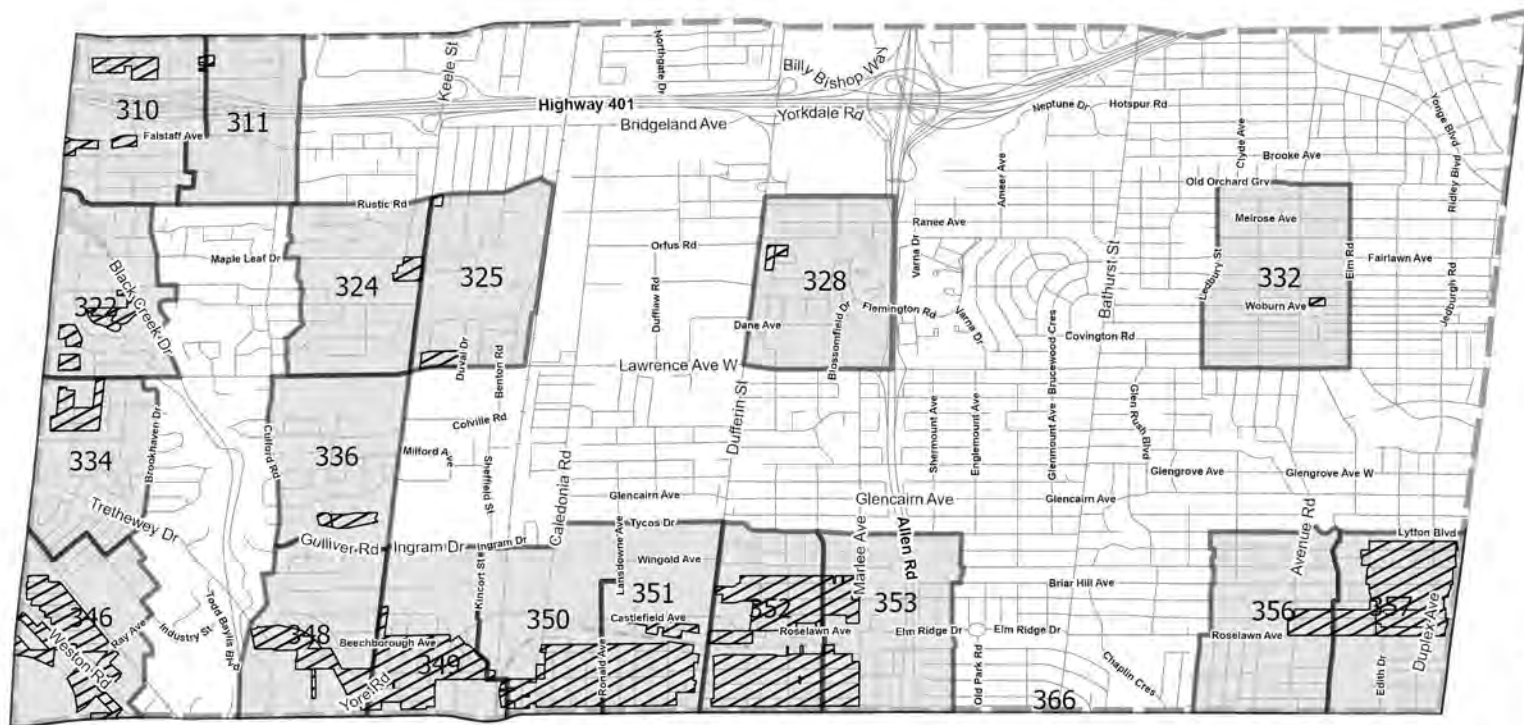
Map tile boundary



0 50 100 Meters



SCHEDULE A

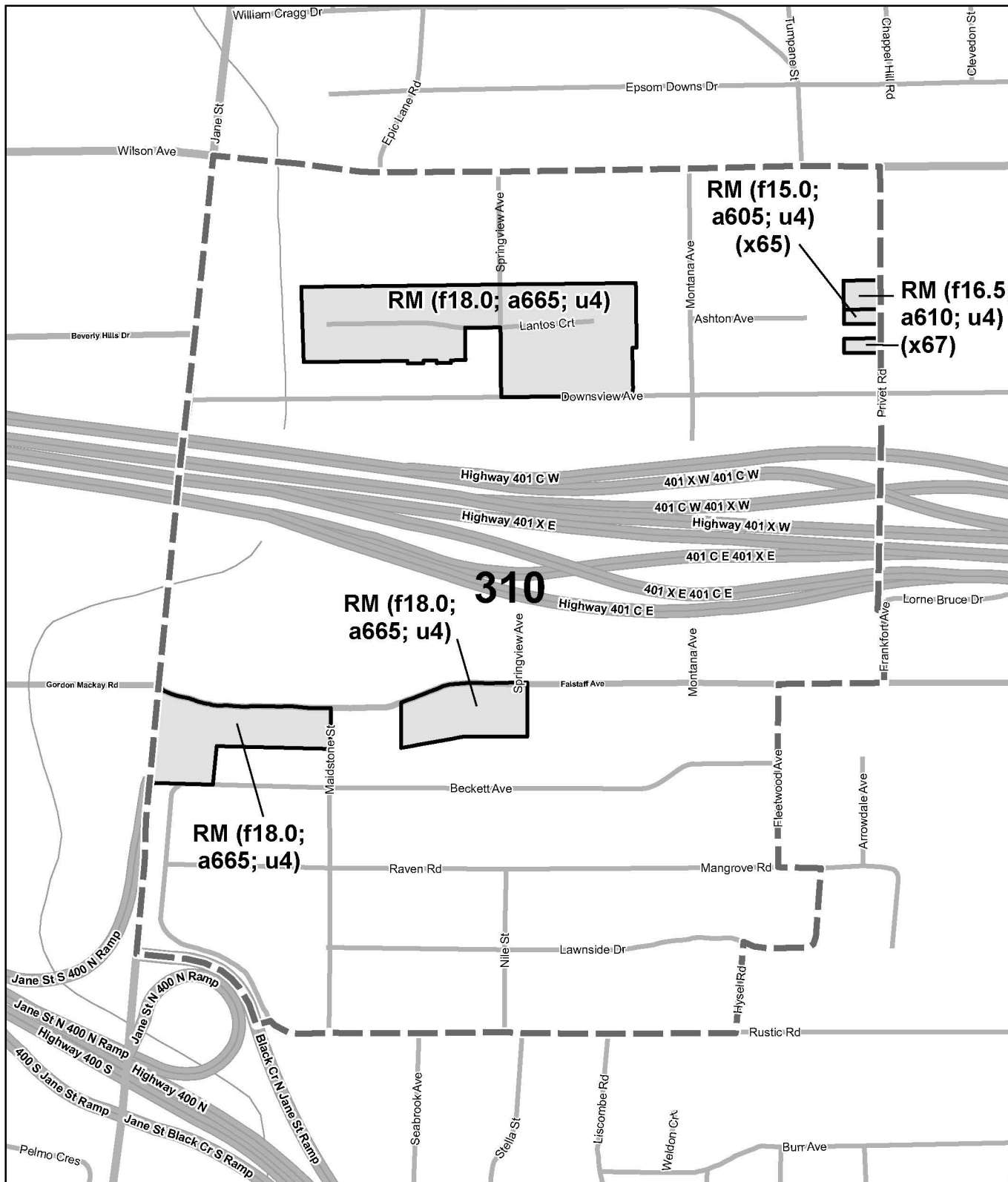


TORONTO City Planning
 Amendments to
 Section 990.10 -
 Zoning By-law Map

Index Map F

- Pages with lots subject to amendments
- Pages without lots subject to amendments





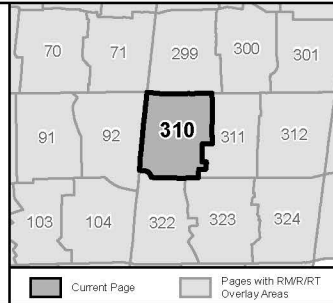
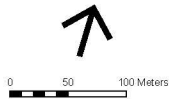


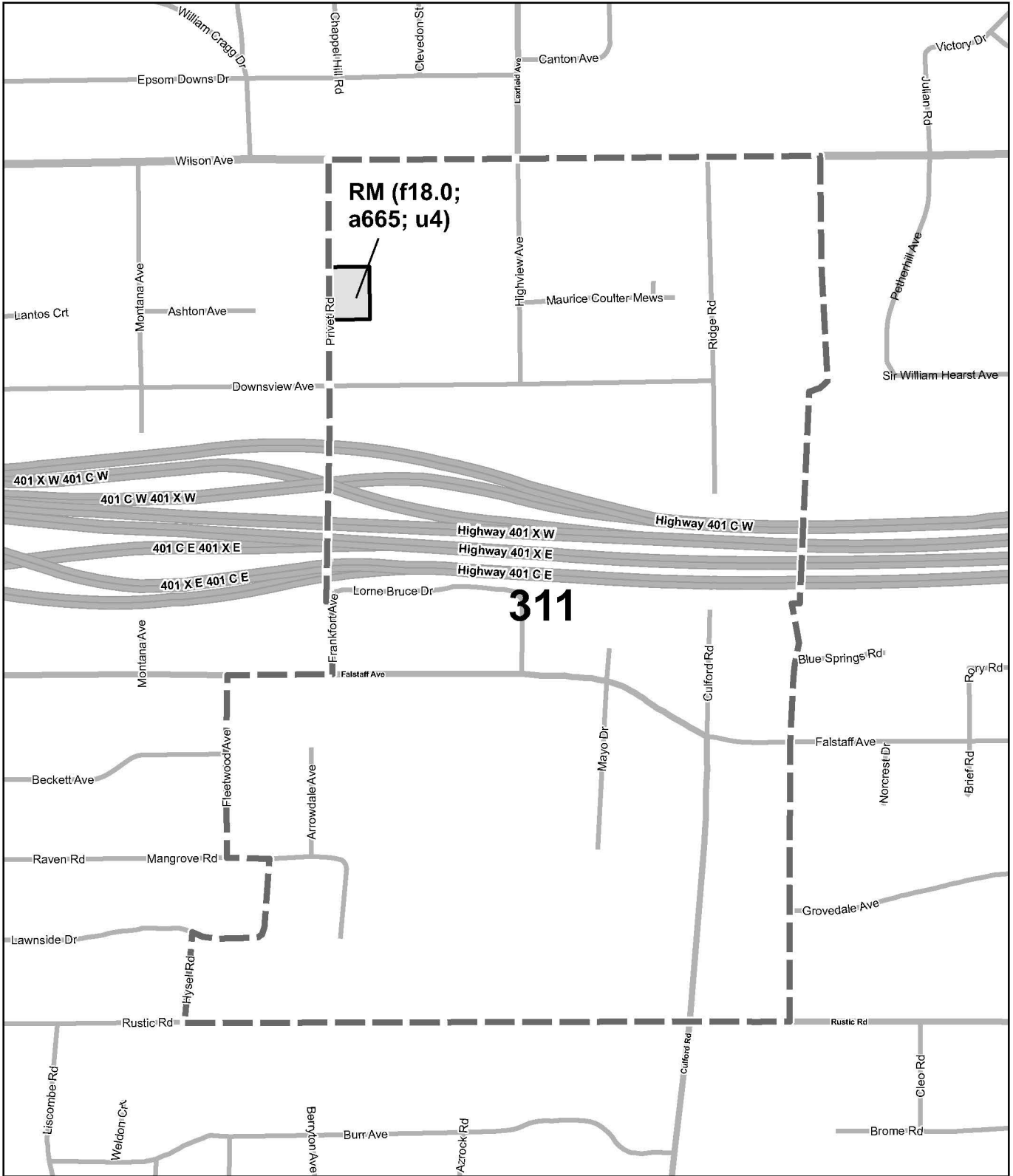
TORONTO City Planning

RM/R/RT Zone Amendments

April 4, 2023

-  Lands zoned RM/R/RT subject to zone label amendments
-  Map tile boundary





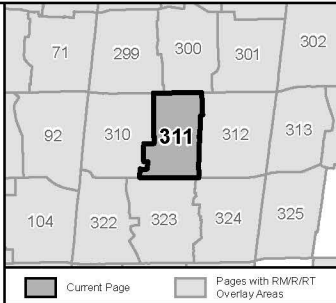
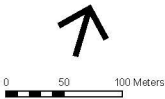


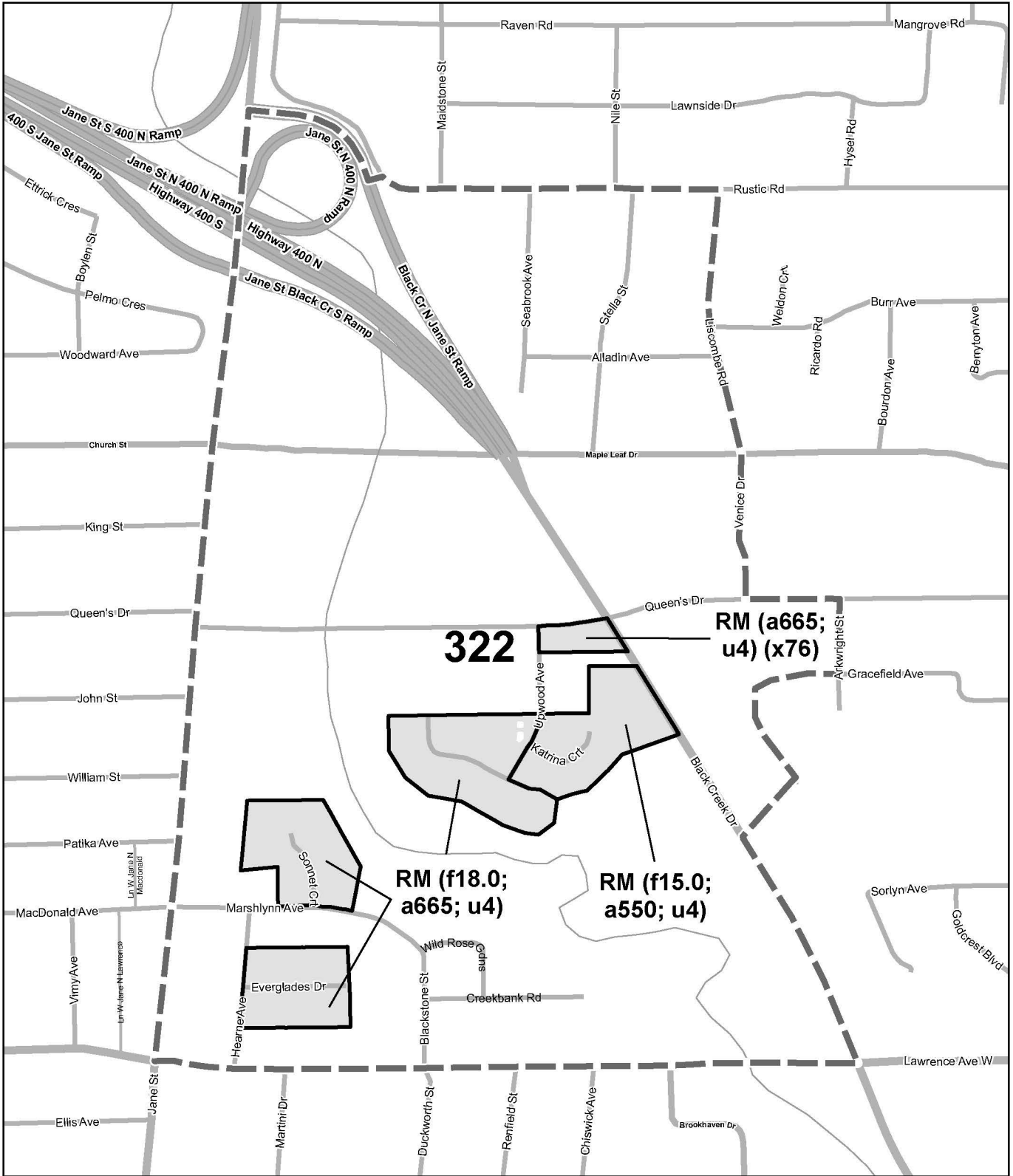
TORONTO City Planning

RM/R/RT Zone Amendments

April 4, 2023

-  Lands zoned RM/R/RT subject to zone label amendments
-  Map tile boundary





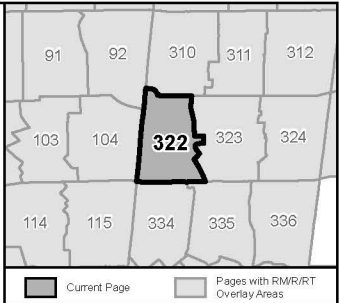
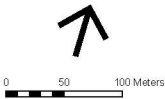


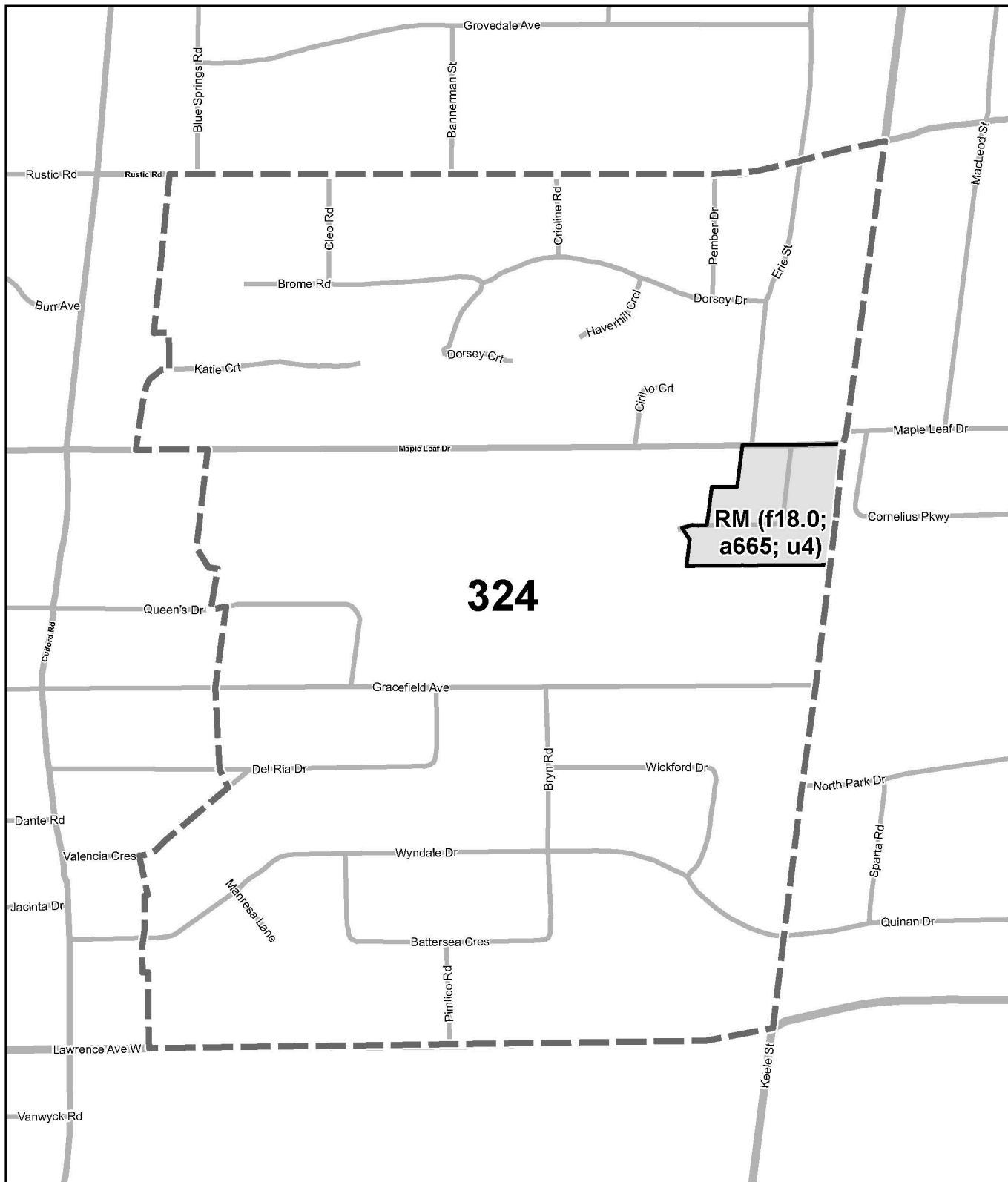
TORONTO City Planning

RM/R/RT Zone Amendments

April 4, 2023

-  Lands zoned RM/R/RT subject to zone label amendments
-  Map tile boundary





324

**RM (f18.0;
a665; u4)**

**RM/R/RT Zone
Amendments**

April 4, 2023



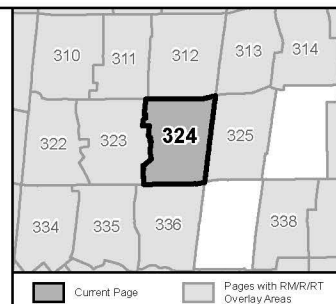
Lands zoned RM/R/RT subject to zone label amendments

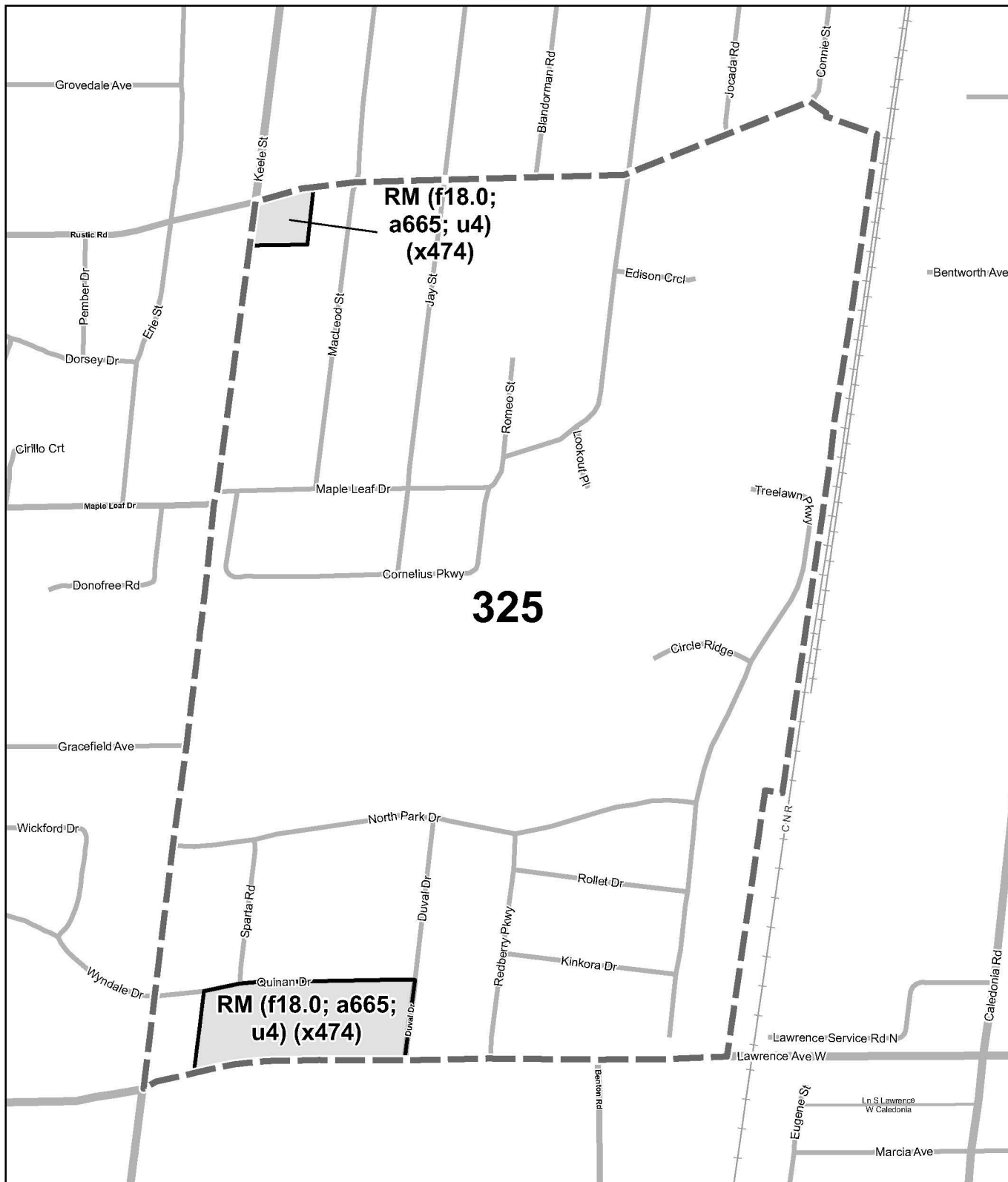


Map tile boundary



0 50 100 Meters





RM/R/RT Zone Amendments

April 4, 2023



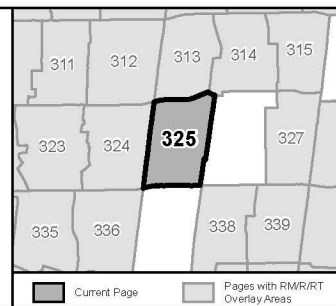
Lands zoned RM/R/RT subject to zone label amendments

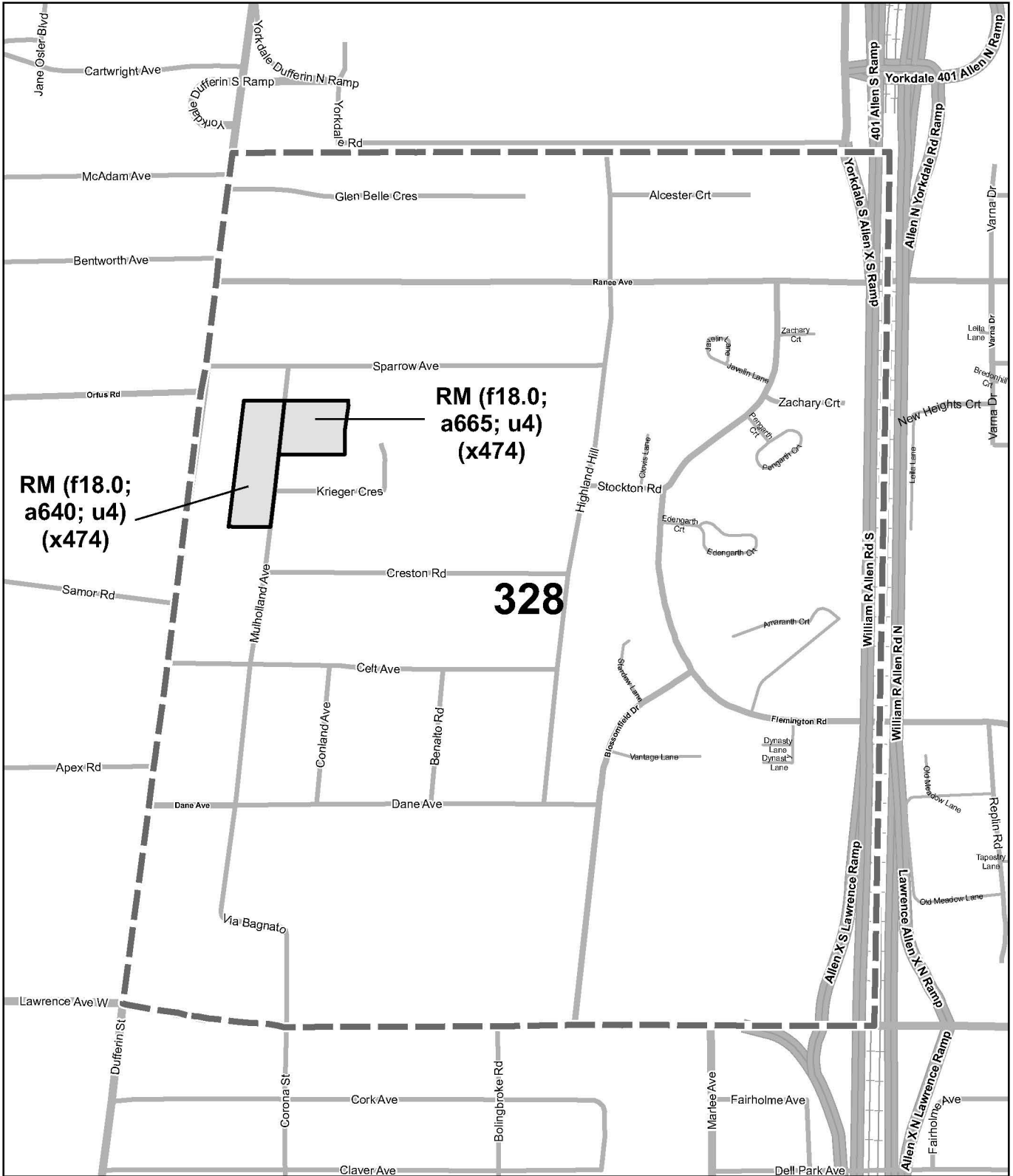


Map tile boundary



0 50 100 Meters





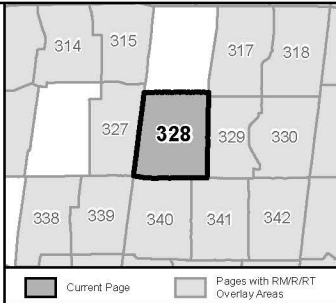
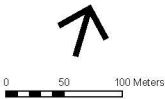


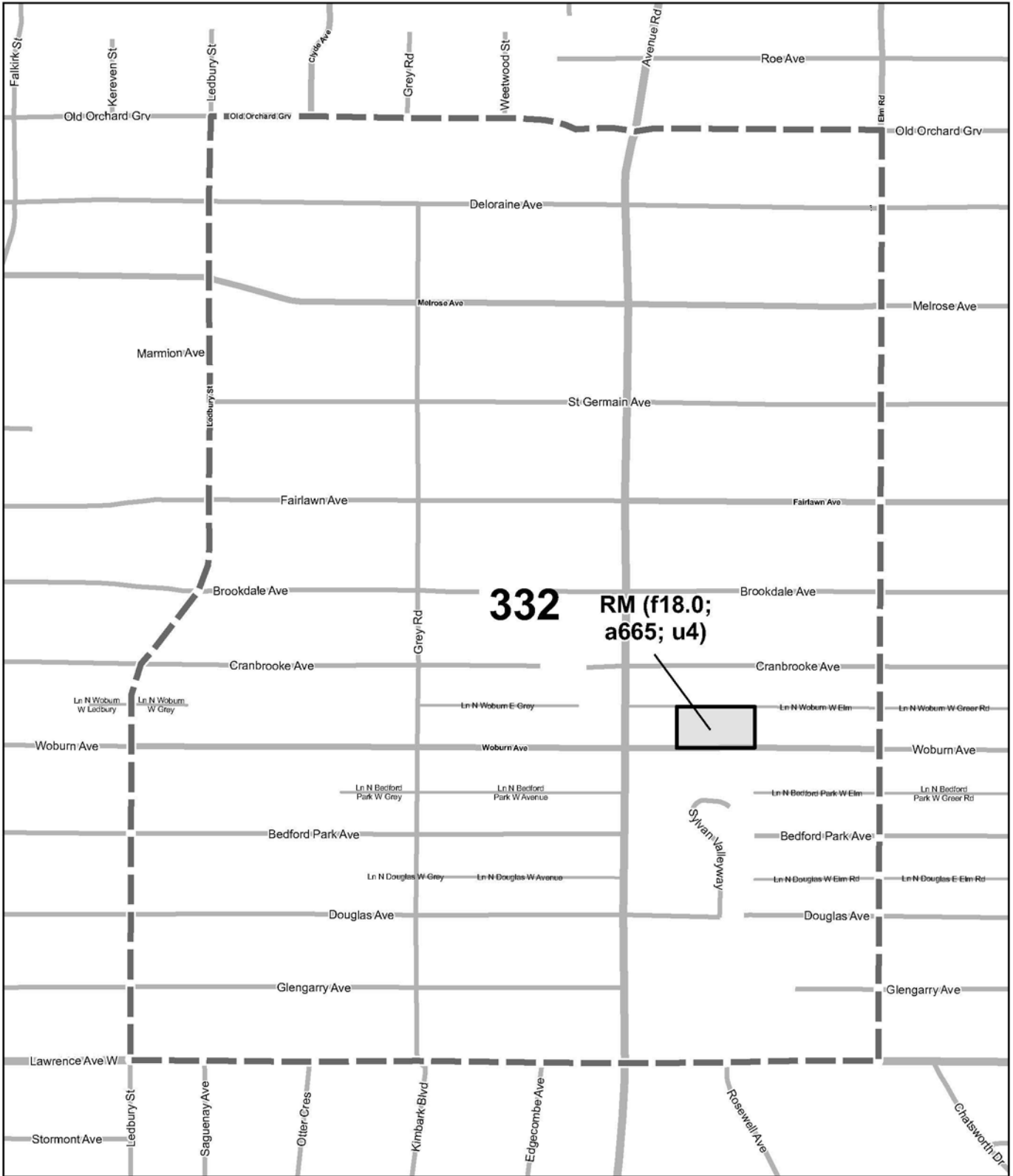
TORONTO City Planning

RM/R/RT Zone Amendments

April 4, 2023

-  Lands zoned RM/R/RT subject to zone label amendments
-  Map tile boundary





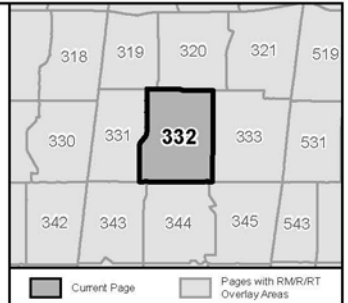
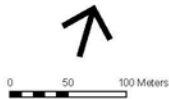


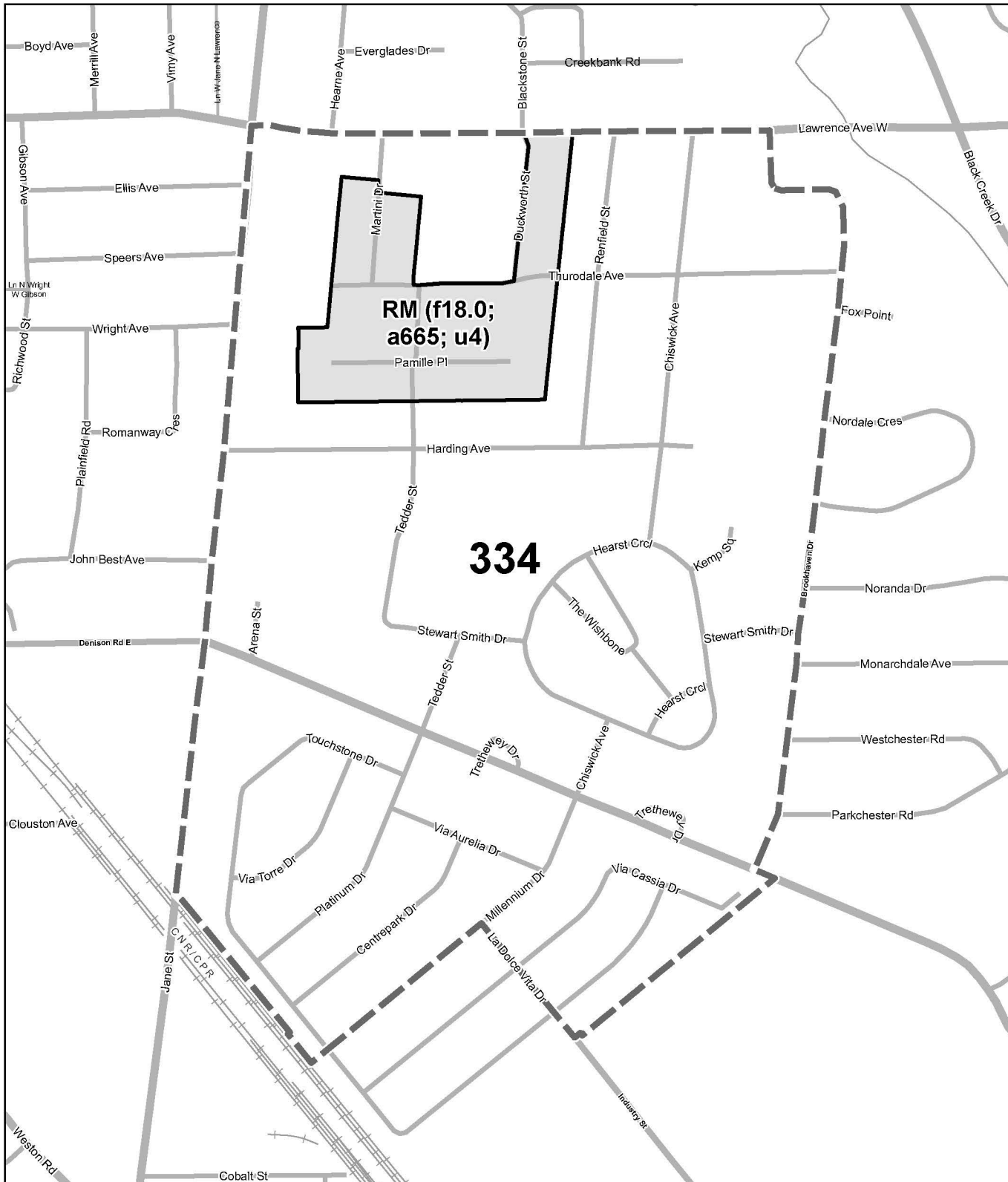
TORONTO City Planning

RM/R/RT Zone Amendments

April 4, 2023

-  Lands zoned RM/R/RT subject to zone label amendments
-  Map tile boundary





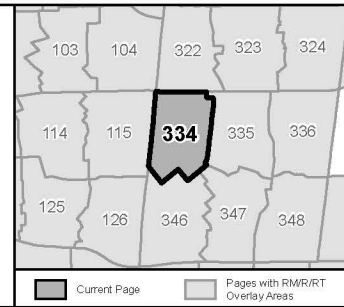
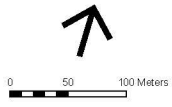


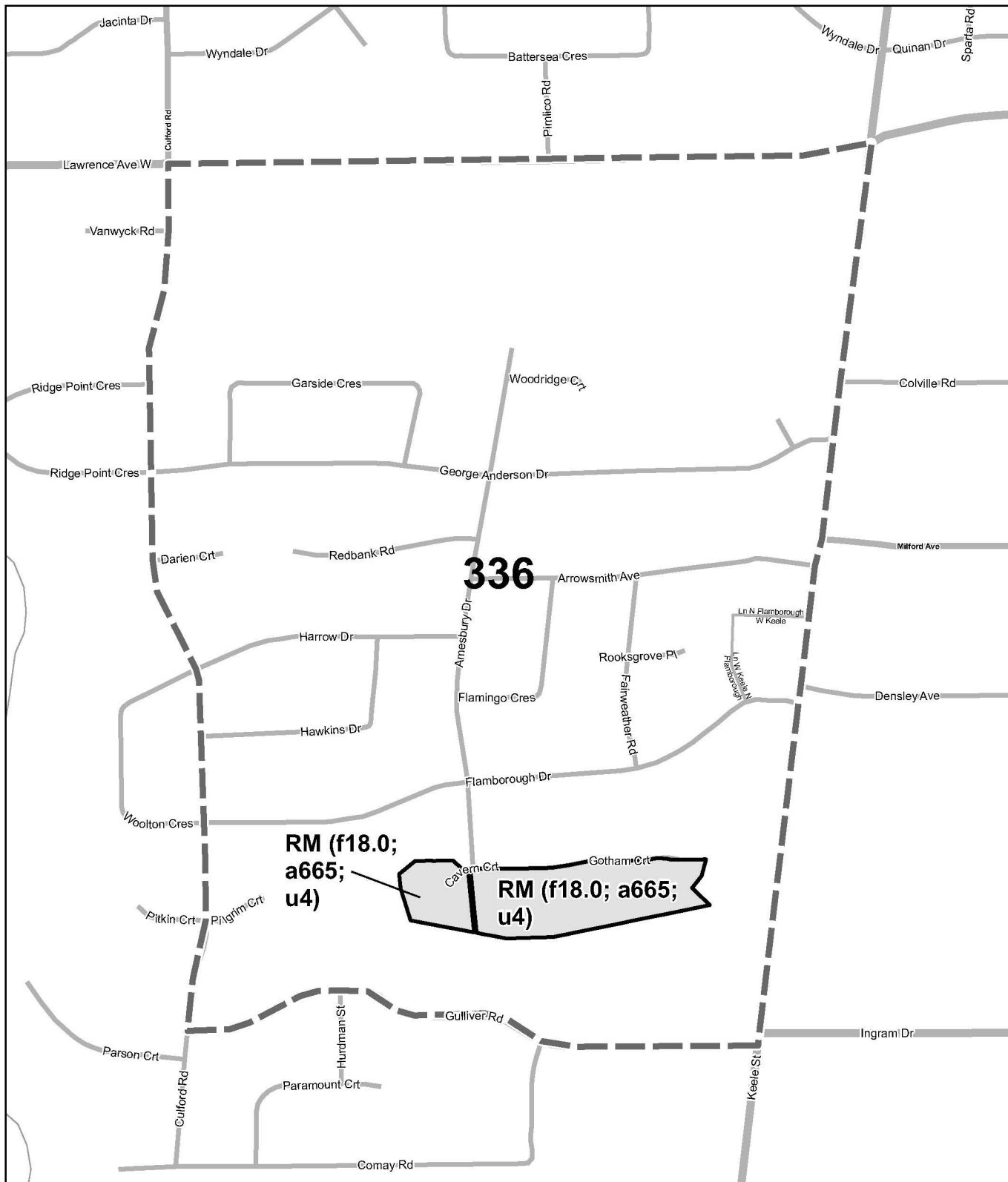
TORONTO City Planning

RM/R/RT Zone Amendments

April 4, 2023

-  Lands zoned RM/R/RT subject to zone label amendments
-  Map tile boundary







**RM (f18.0;
a665;
u4)**

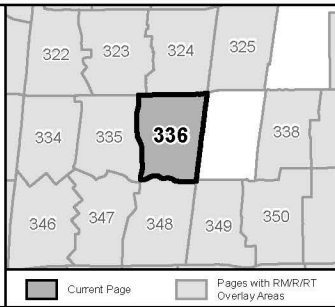
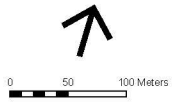
**RM (f18.0; a665;
u4)**

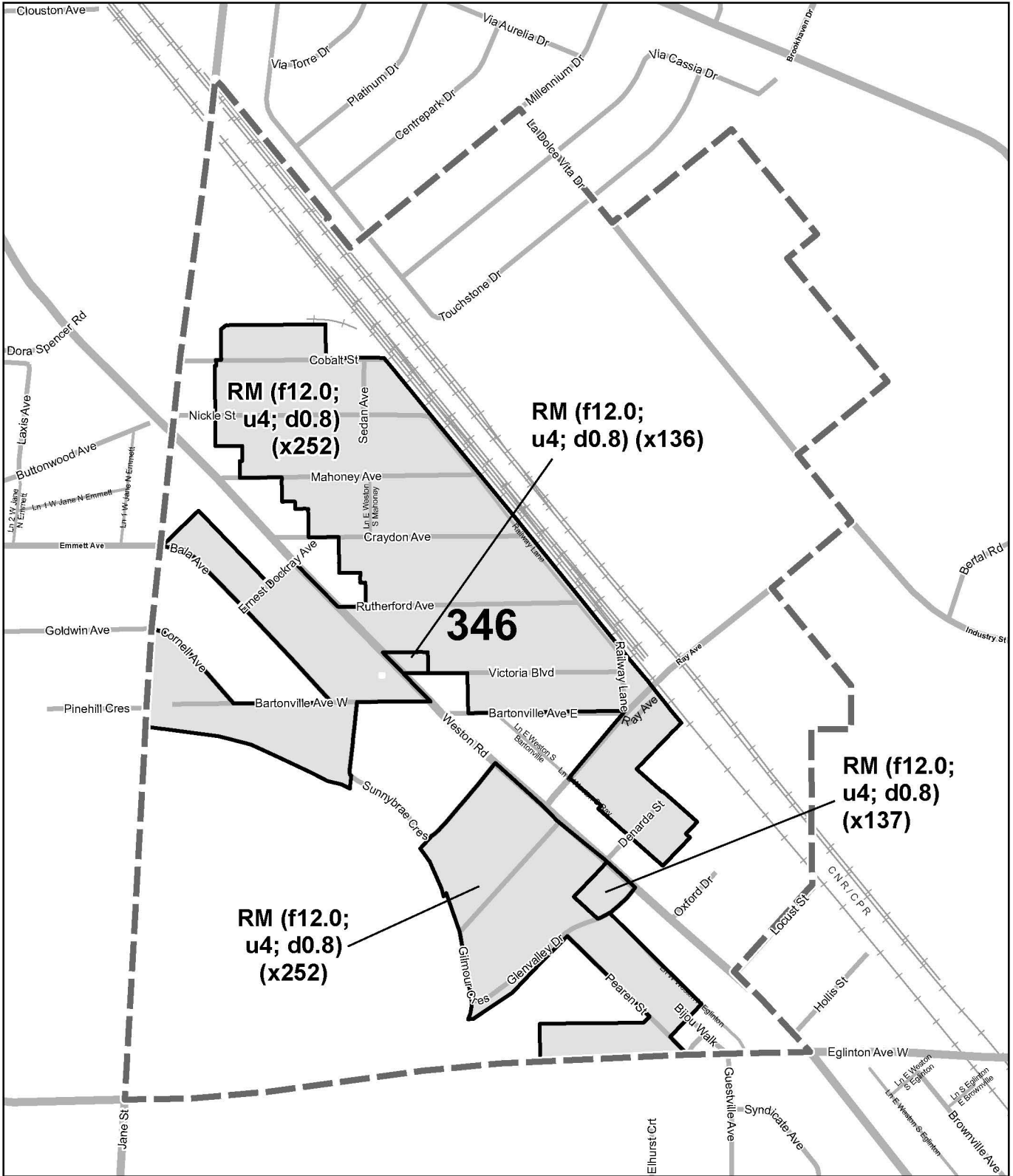
TORONTO City Planning

RM/R/RT Zone Amendments

April 4, 2023

-  Lands zoned RM/R/RT subject to zone label amendments
-  Map tile boundary





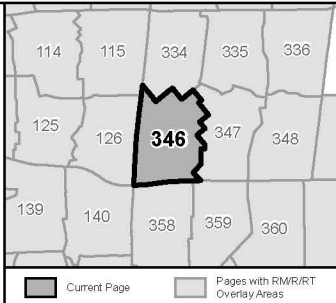
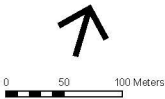


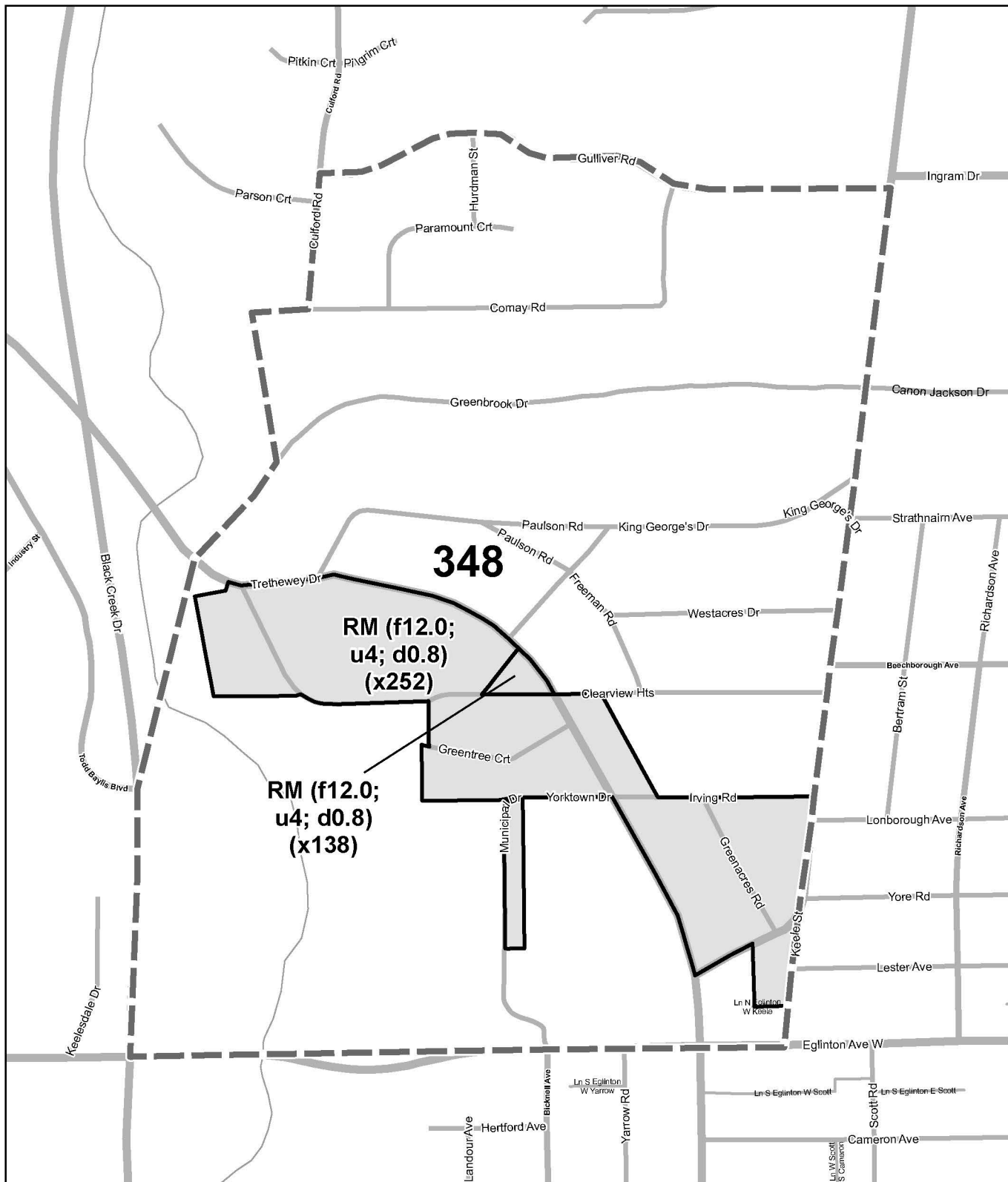
TORONTO City Planning

RM/R/RT Zone Amendments

April 4, 2023

-  Lands zoned RM/R/RT subject to zone label amendments
-  Map tile boundary





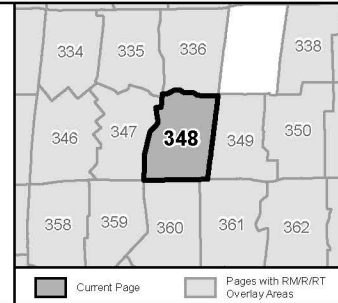
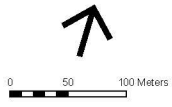


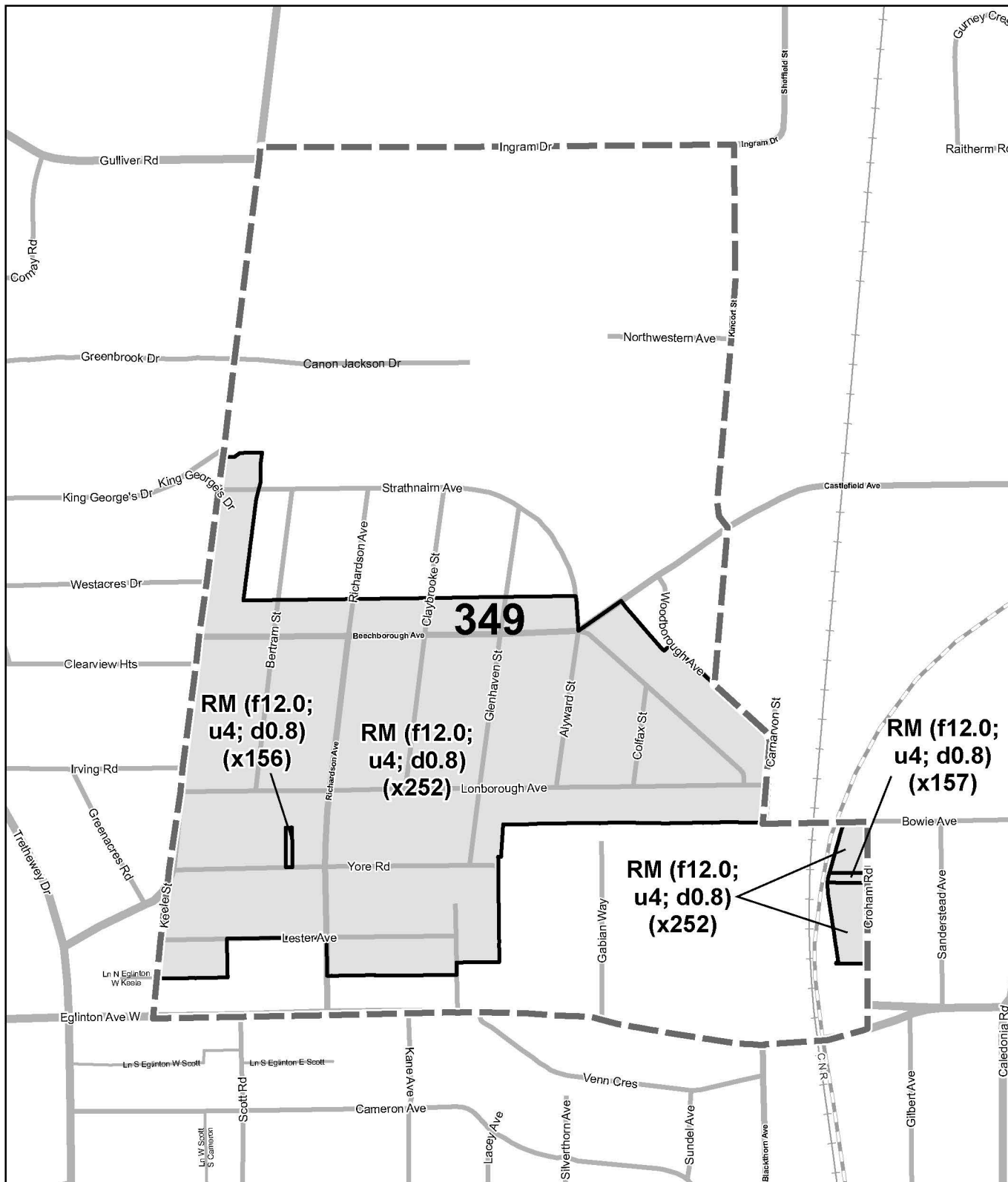
TORONTO City Planning

RM/R/RT Zone Amendments

April 4, 2023

-  Lands zoned RM/R/RT subject to zone label amendments
-  Map tile boundary





RM/R/RT Zone Amendments

April 4, 2023



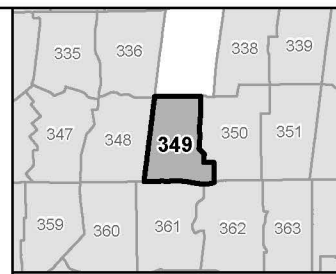
Lands zoned RM/R/RT subject to zone label amendments



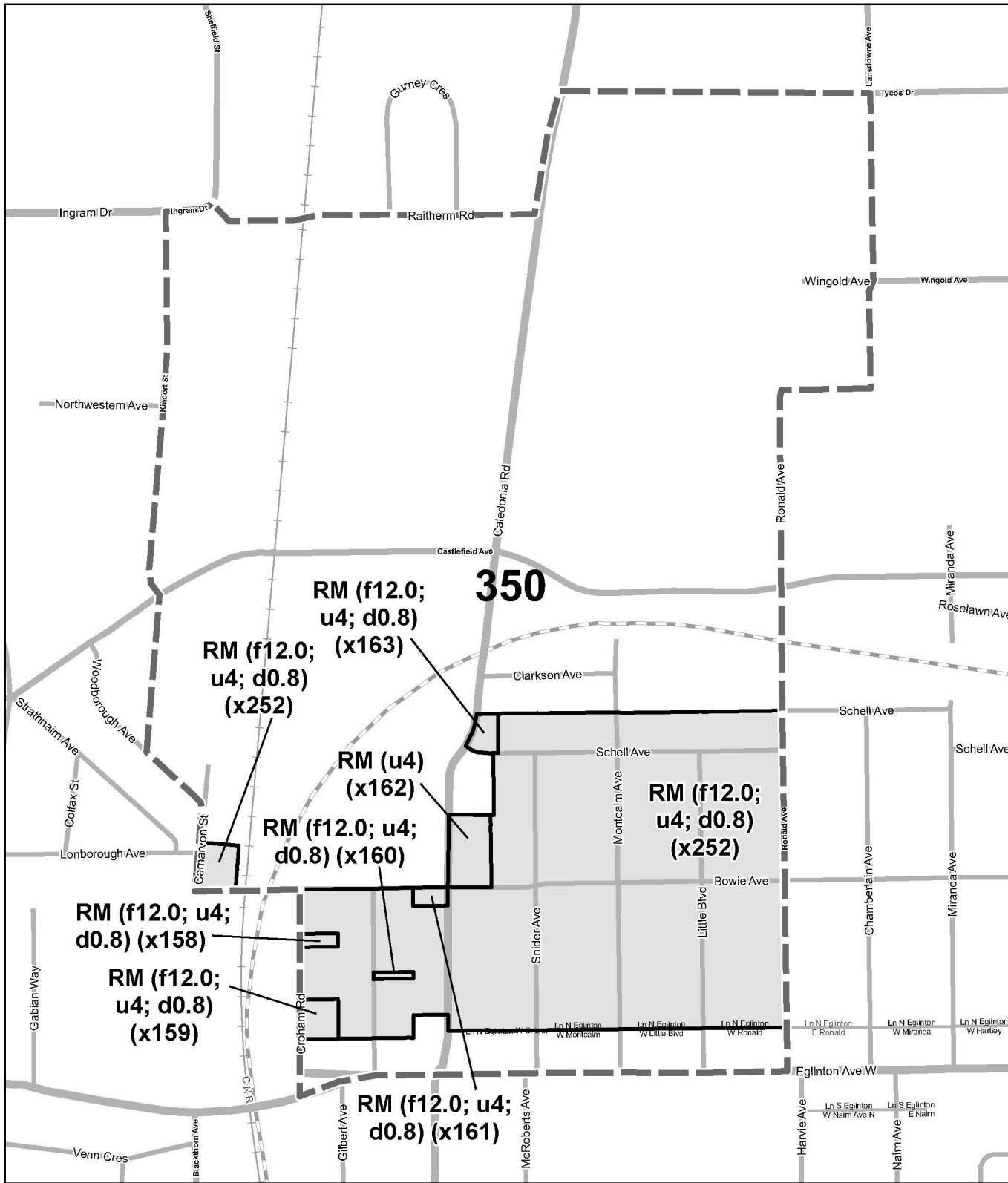
Map tile boundary



0 50 100 Meters





■ Current Page ■ Pages with RM/R/RT Overlay Areas

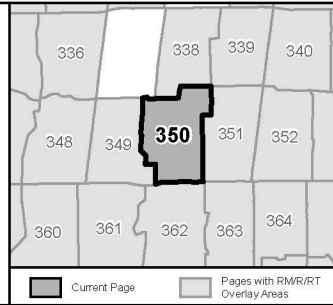
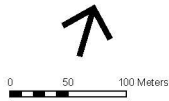


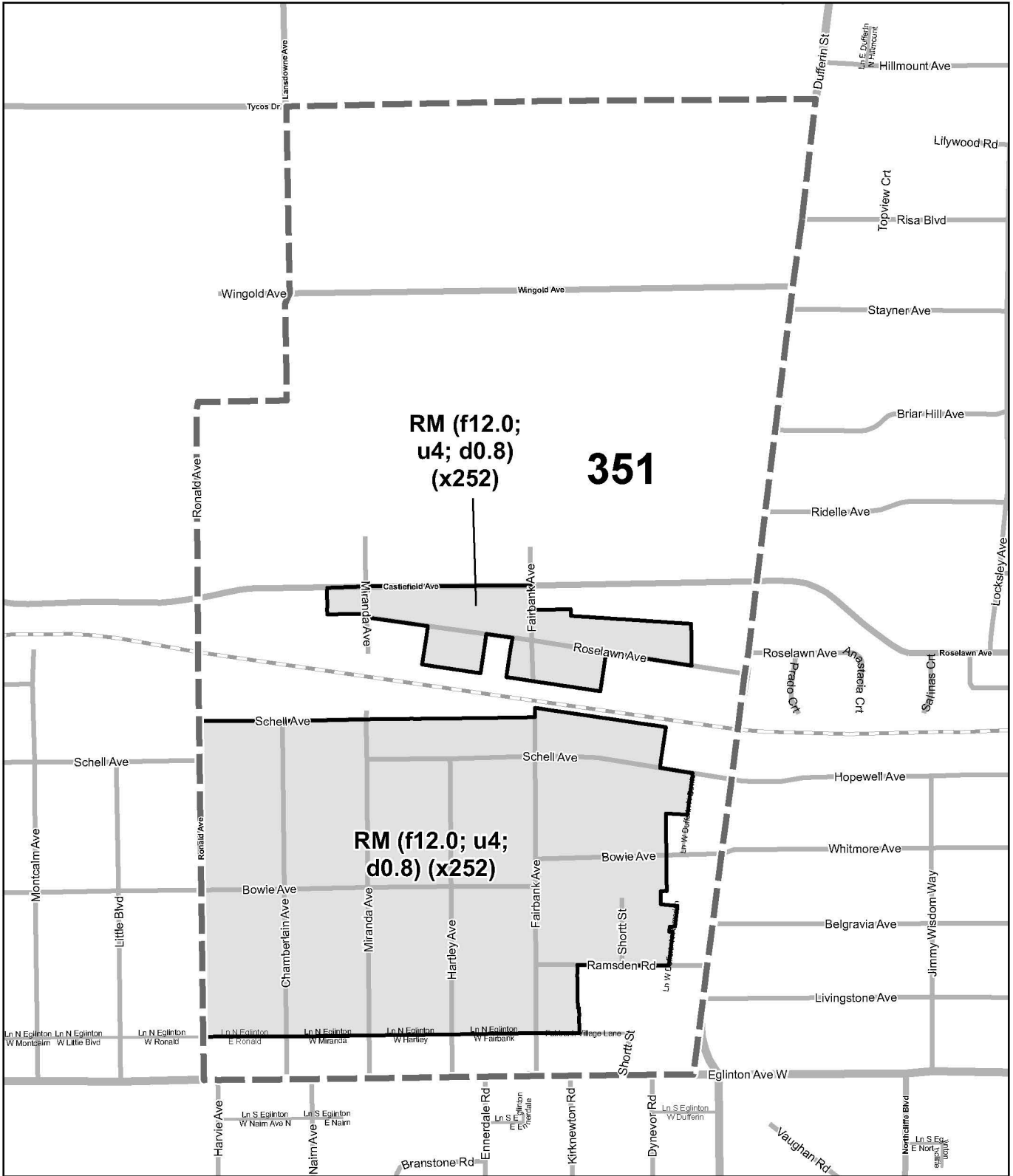
TORONTO City Planning

RM/R/RT Zone Amendments

April 4, 2023

-  Lands zoned RM/R/RT subject to zone label amendments
-  Map tile boundary





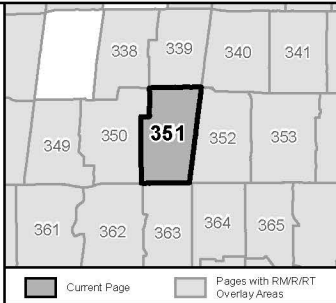
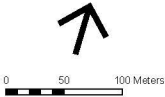


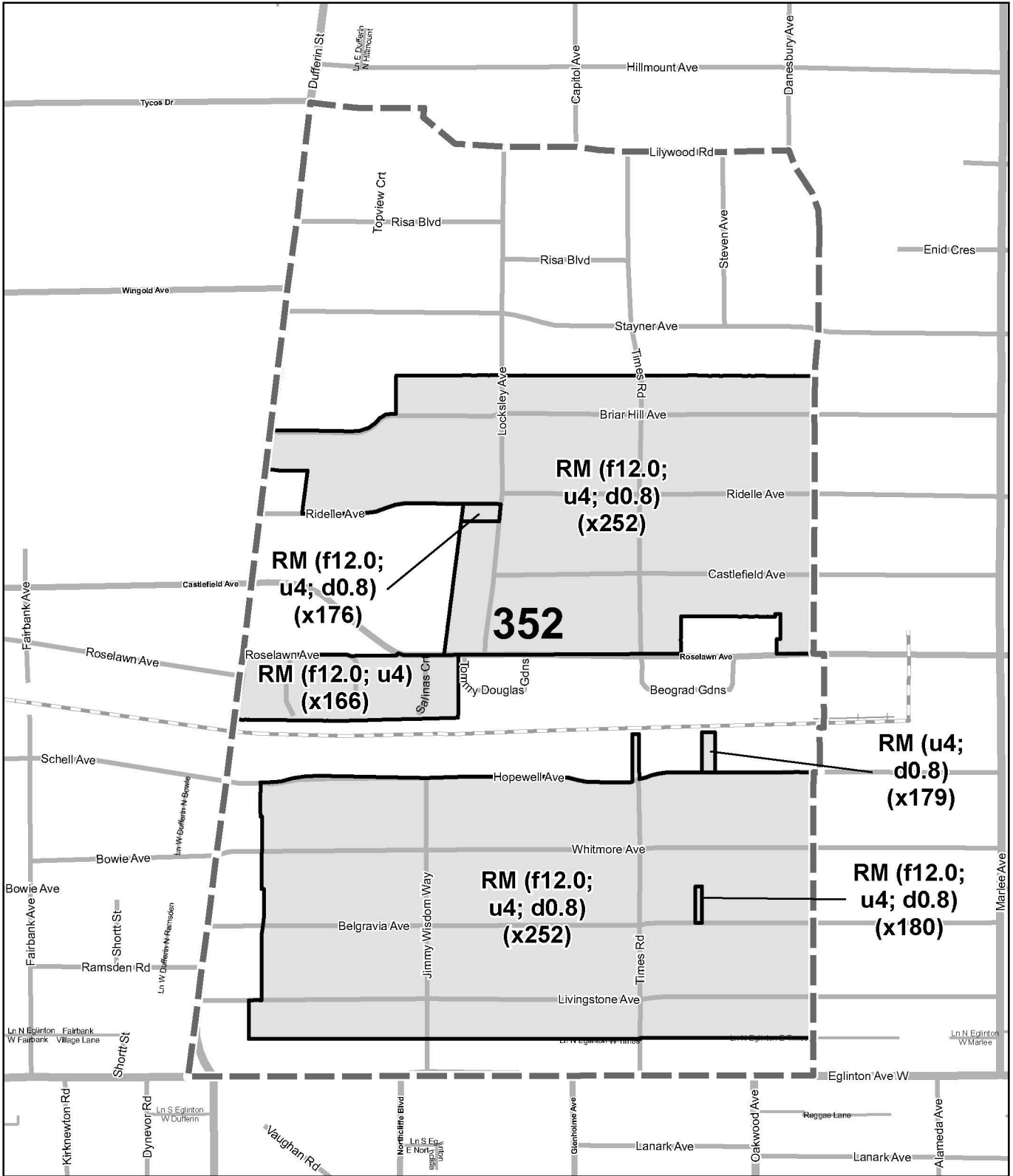
TORONTO City Planning

RM/R/RT Zone Amendments

April 4, 2023

-  Lands zoned RM/R/RT subject to zone label amendments
-  Map tile boundary





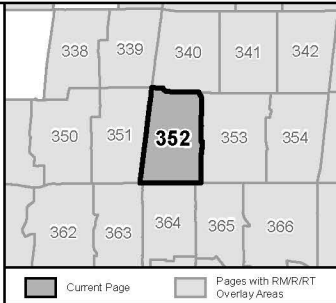
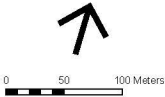


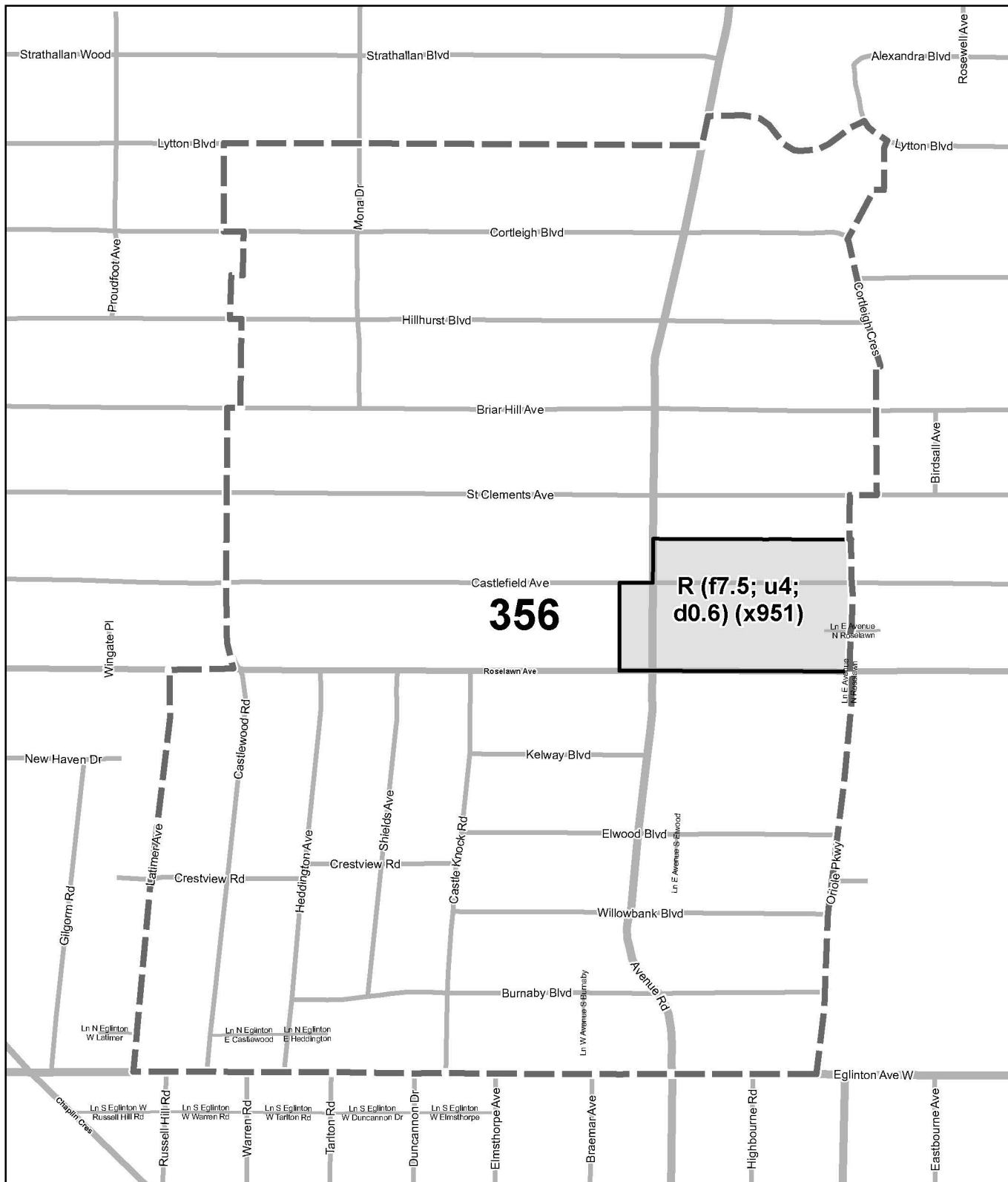
TORONTO City Planning

RM/R/RT Zone Amendments

April 4, 2023

-  Lands zoned RM/R/RT subject to zone label amendments
-  Map tile boundary





RM/R/RT Zone Amendments

April 4, 2023



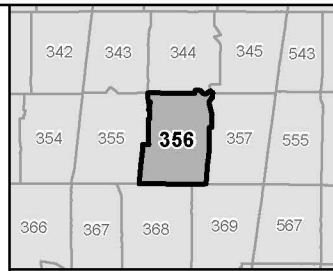
Lands zoned RM/R/RT subject to zone label amendments



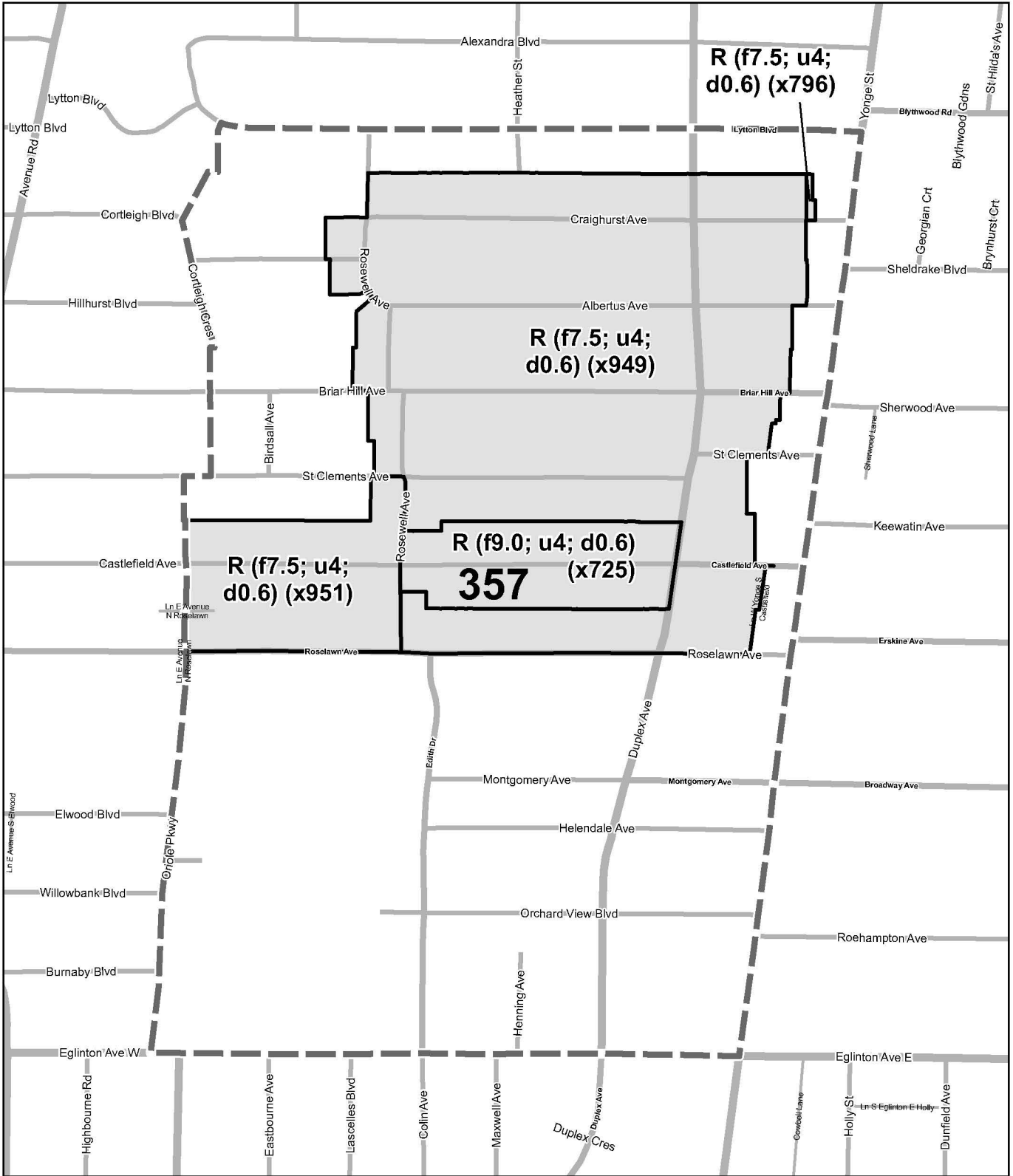
Map tile boundary



0 50 100 Meters





Current Page
 Pages with RM/R/RT Overlay Areas

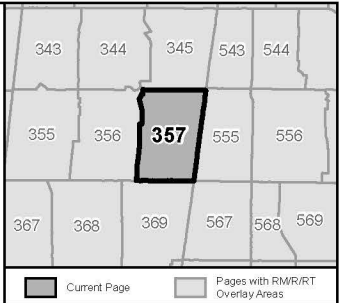
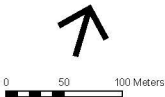


TORONTO City Planning

RM/R/RT Zone Amendments

April 4, 2023

-  Lands zoned RM/R/RT subject to zone label amendments
-  Map tile boundary





SCHEDULE A

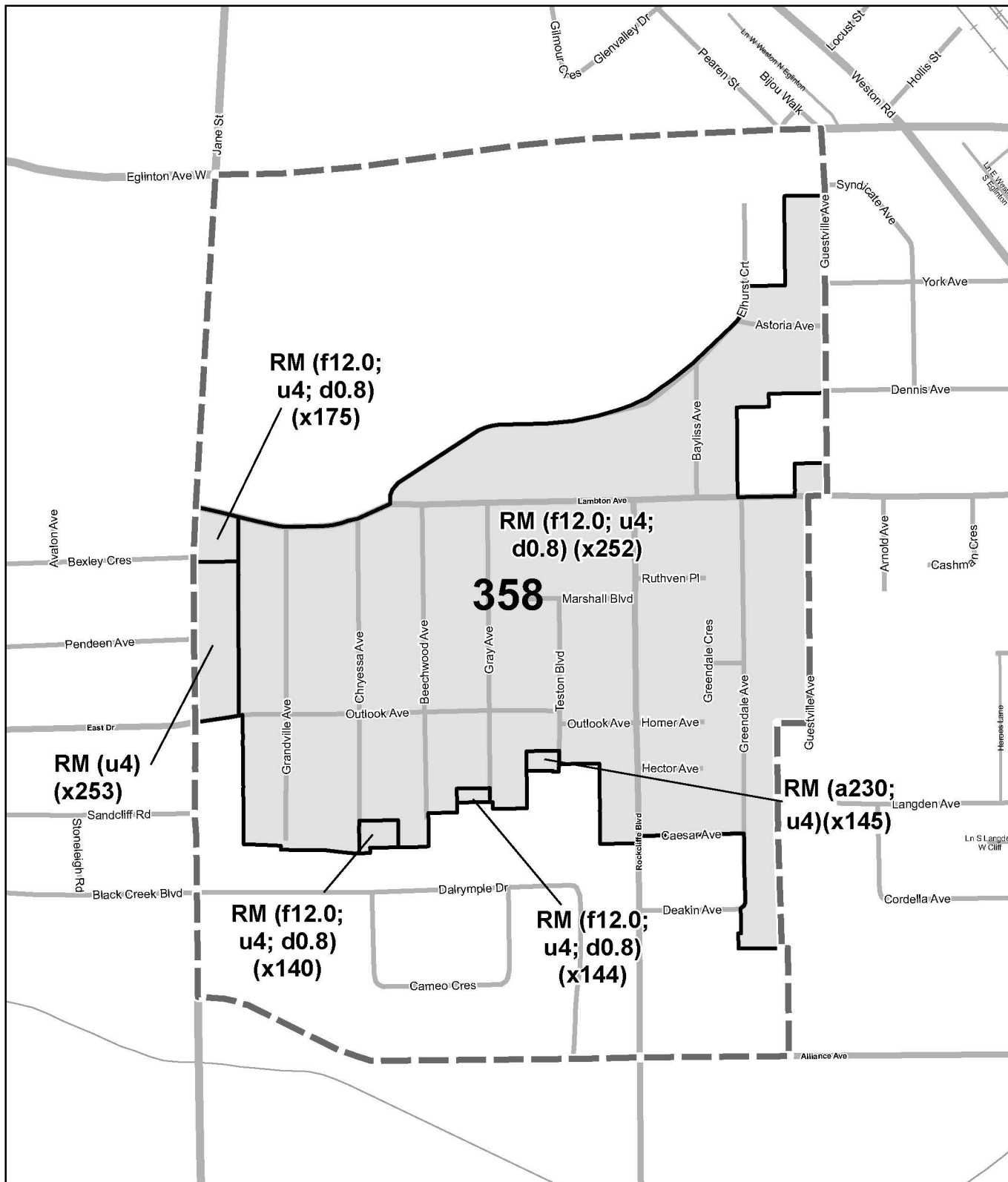


TORONTO City Planning
Amendments to
Section 990.10 -
Zoning By-law Map

Index Map G

-  Pages with lots subject to amendments
-  Pages without lots subject to amendments





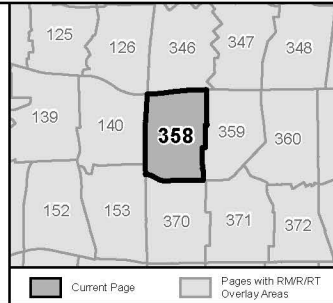
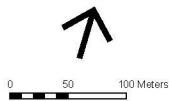


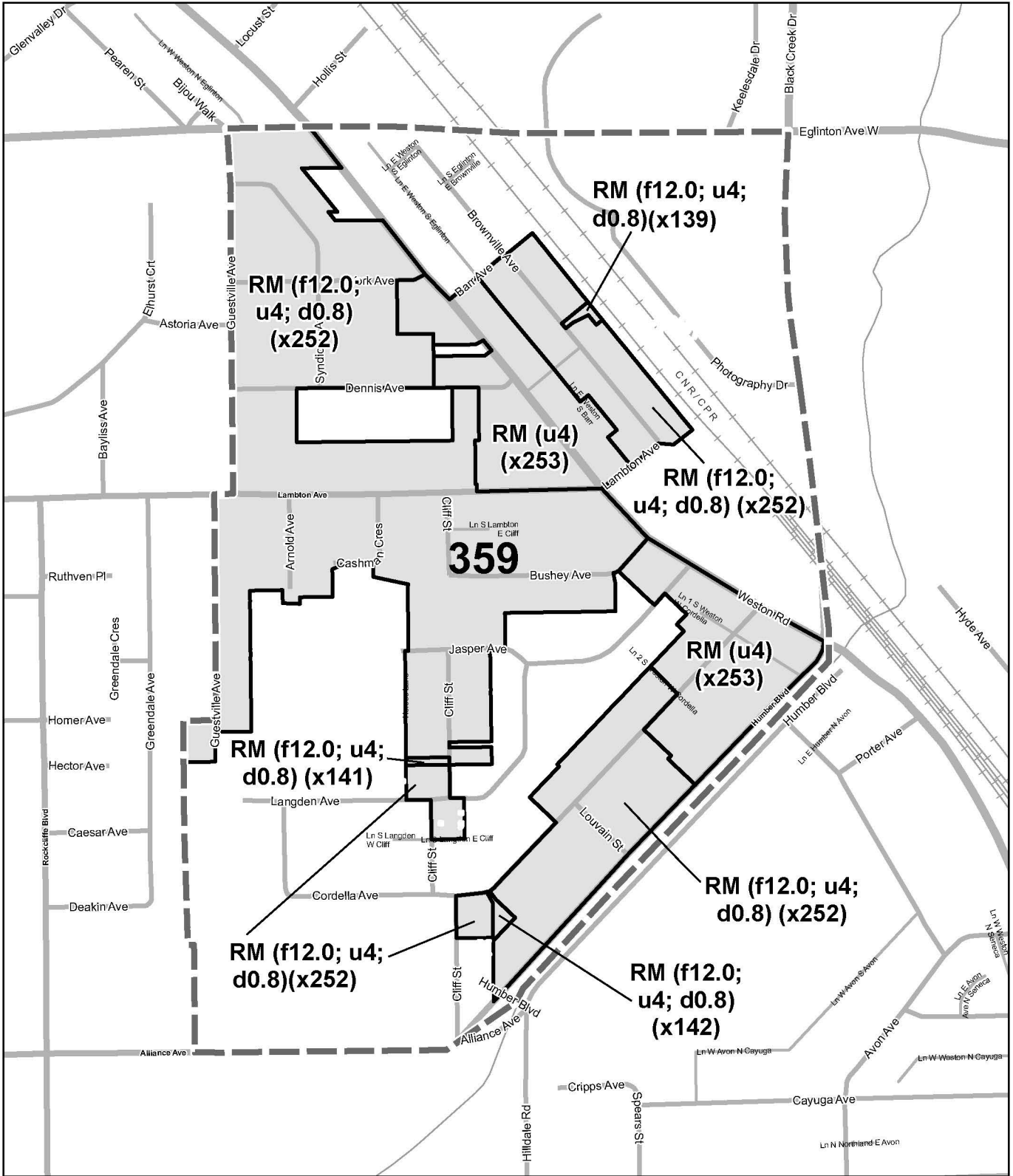
TORONTO City Planning

RM/R/RT Zone Amendments

April 4, 2023

-  Lands zoned RM/R/RT subject to zone label amendments
-  Map tile boundary





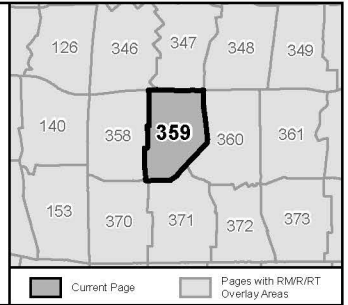
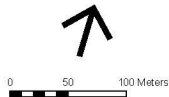


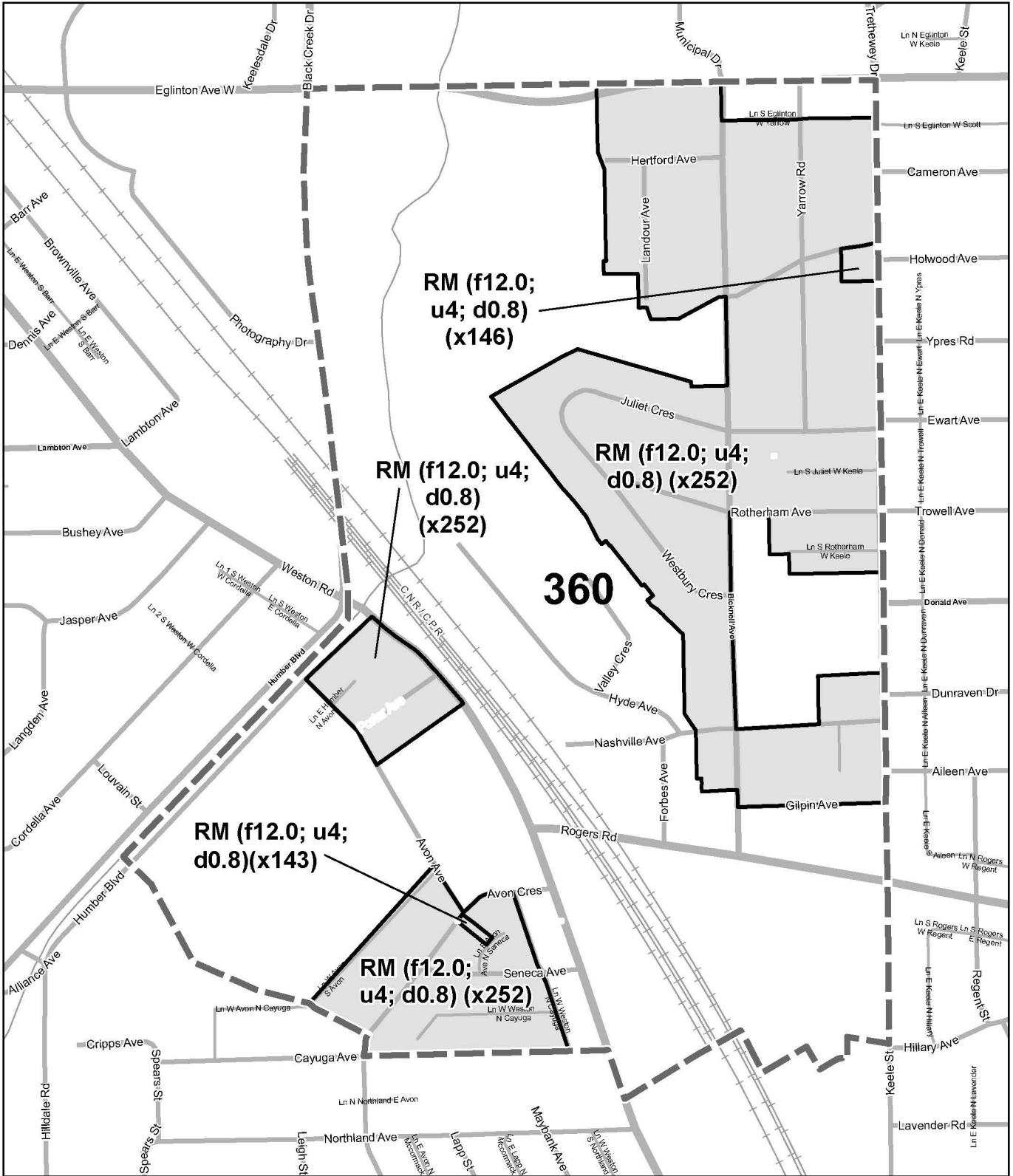
TORONTO City Planning

RM/R/RT Zone Amendments

April 4, 2023

-  Lands zoned RM/R/RT subject to zone label amendments
-  Map tile boundary





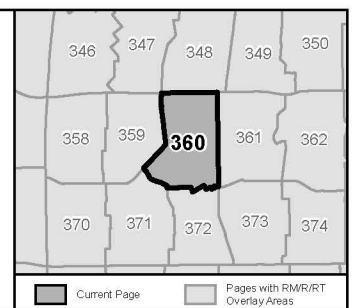
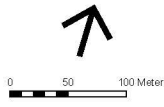


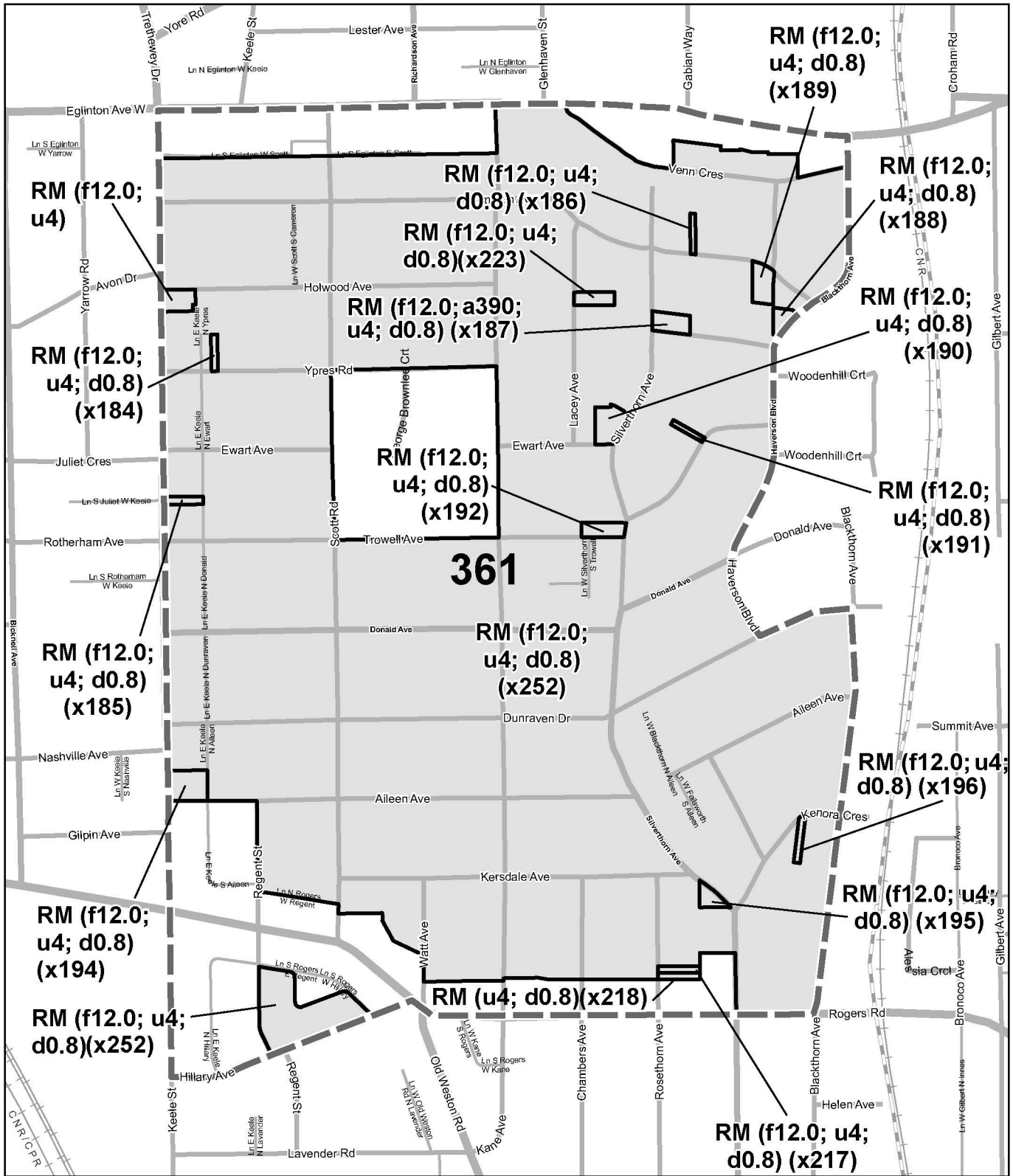
TORONTO City Planning

RM/R/RT Zone Amendments

April 4, 2023

-  Lands zoned RM/R/RT subject to zone label amendments
-  Map tile boundary



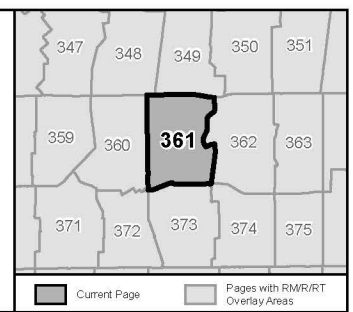
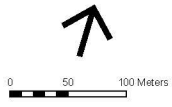


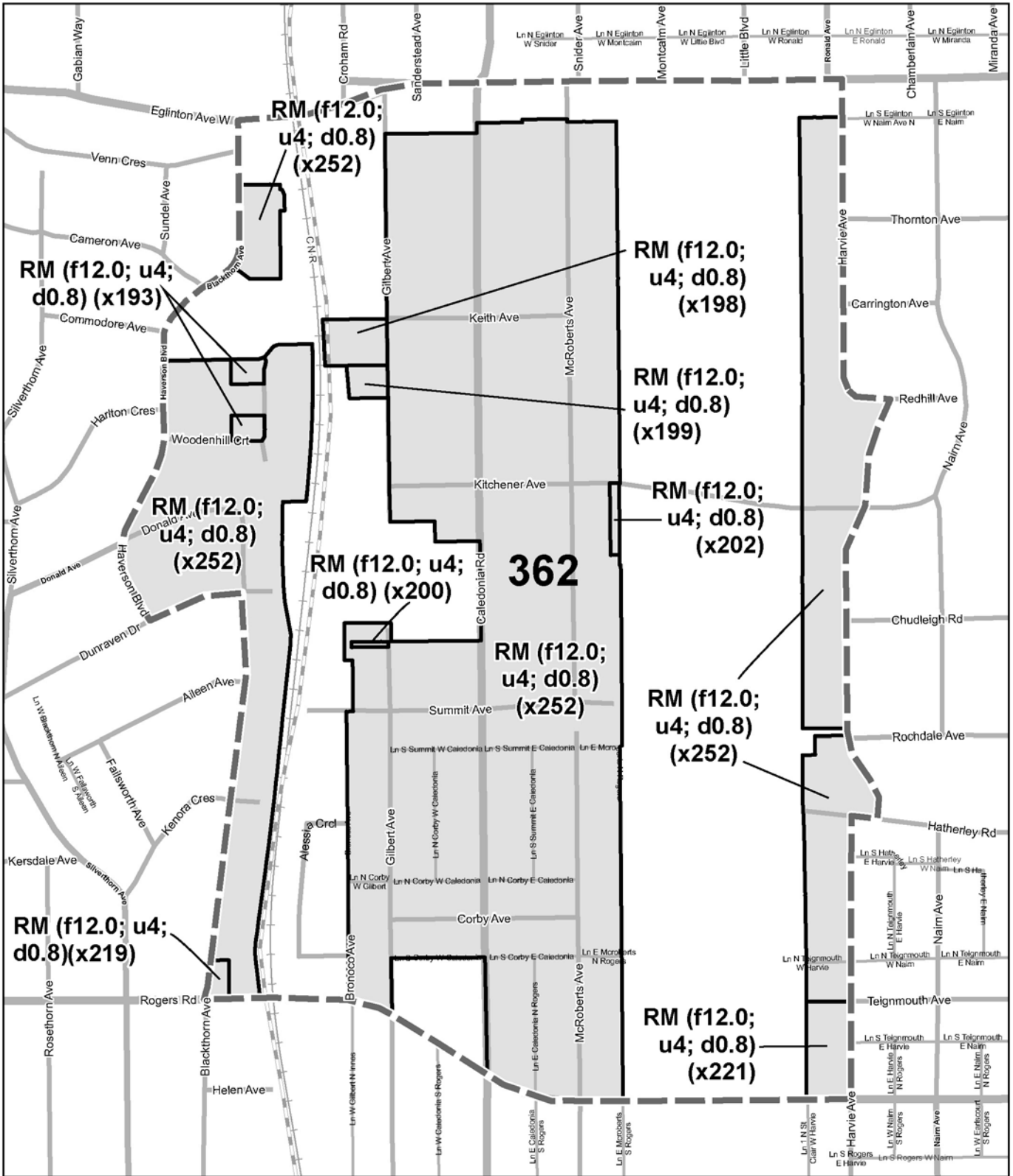
TORONTO City Planning

RM/R/RT Zone Amendments

April 4, 2023

- Lands zoned RM/R/RT subject to zone label amendments
- Map tile boundary





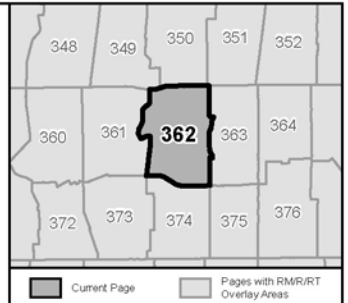


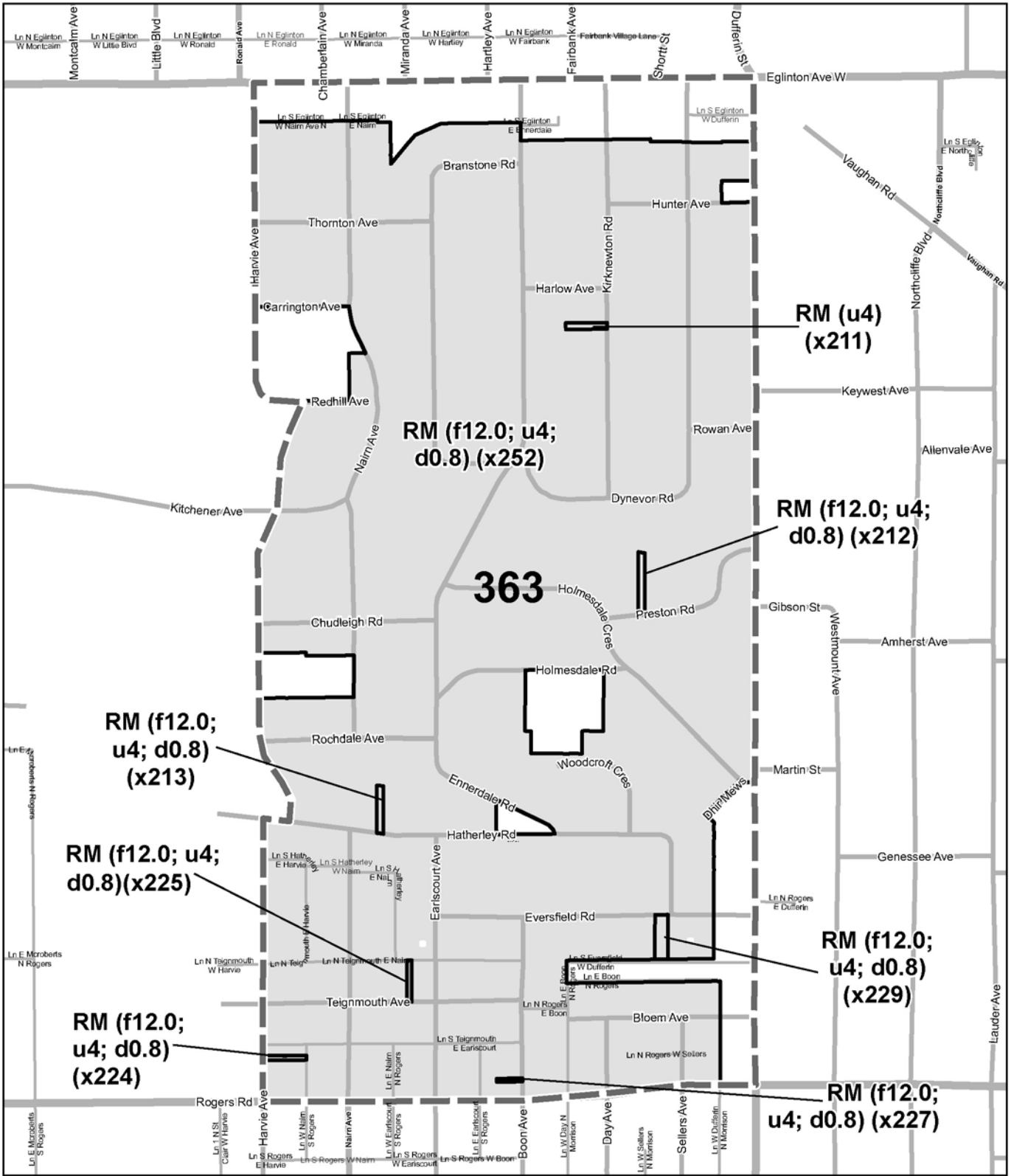
TORONTO City Planning

RM/R/RT Zone Amendments

April 4, 2023

-  Lands zoned RM/R/RT subject to zone label amendments
-  Map tile boundary





TORONTO City Planning

RM/R/RT Zone Amendments

April 4, 2023

Lands zoned RM/R/RT subject to zone label amendments

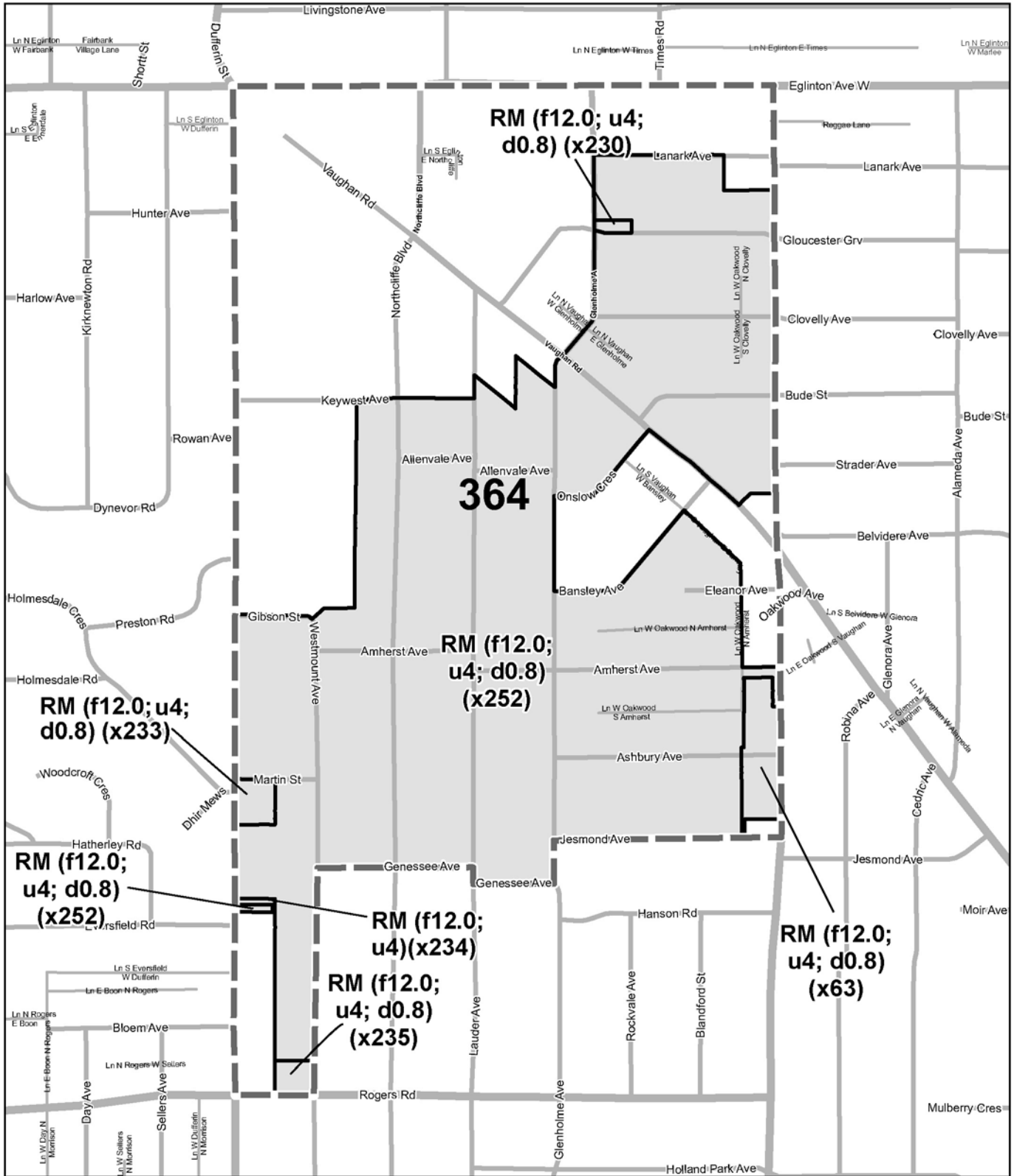
Map tile boundary

0 50 100 Meters

↑

349	350	351	352	353
361	362	363	364	365
373	374	375	376	377

Current Page
 Pages with RM/R/RT Overlay Areas



TORONTO City Planning

RM/R/RT Zone Amendments

April 4, 2023

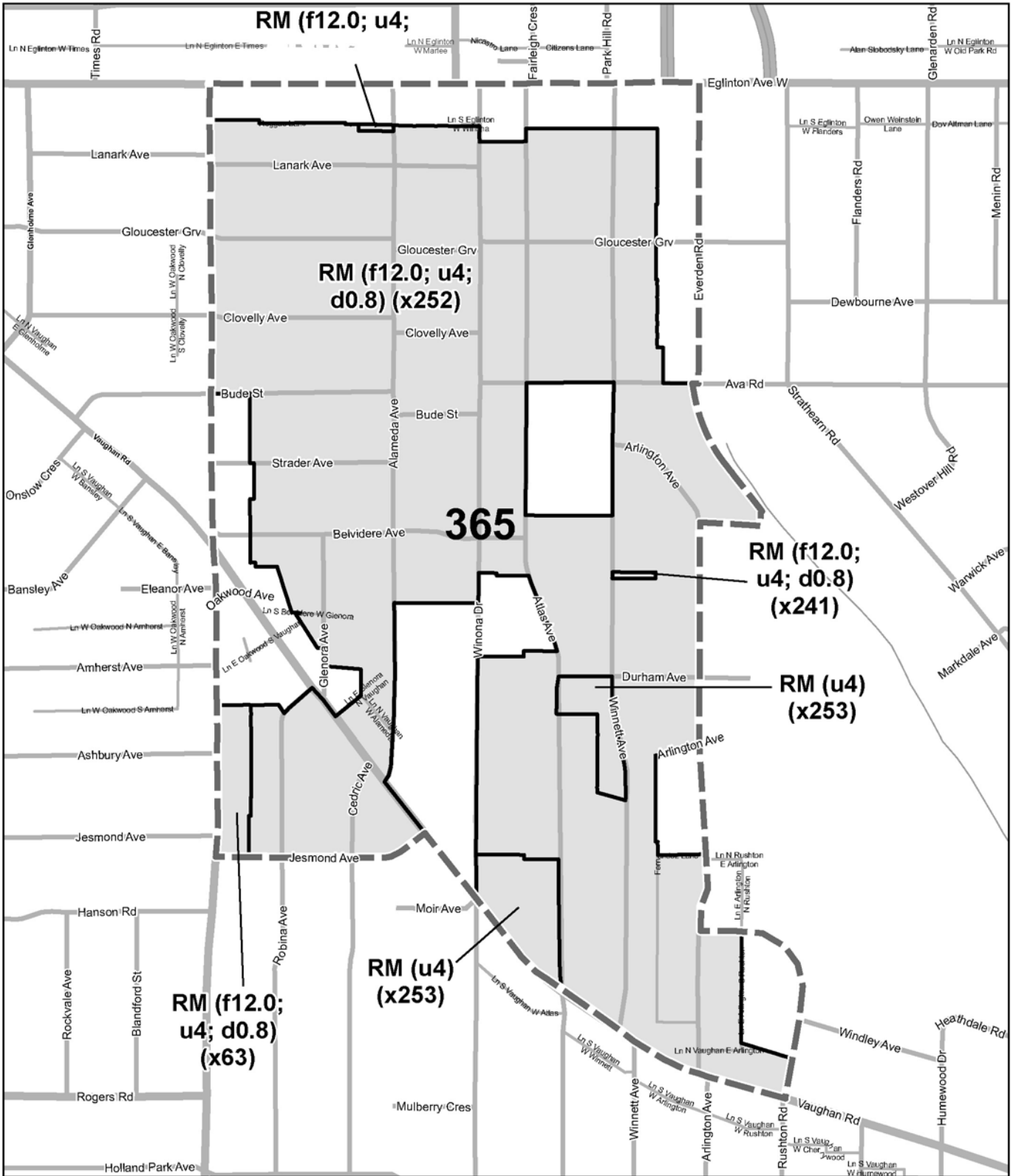
Lands zoned RM/R/RT subject to zone label amendments

Map tile boundary

0 50 100 Meters

350	351	352	353	354
362	363	364	365	366
374	375	376	377	378


Current Page
 Pages with RM/R/RT Overlay Areas





TORONTO City Planning


RM/R/RT Zone Amendments

April 4, 2023


 Lands zoned RM/R/RT subject to zone label amendments


 Map tile boundary

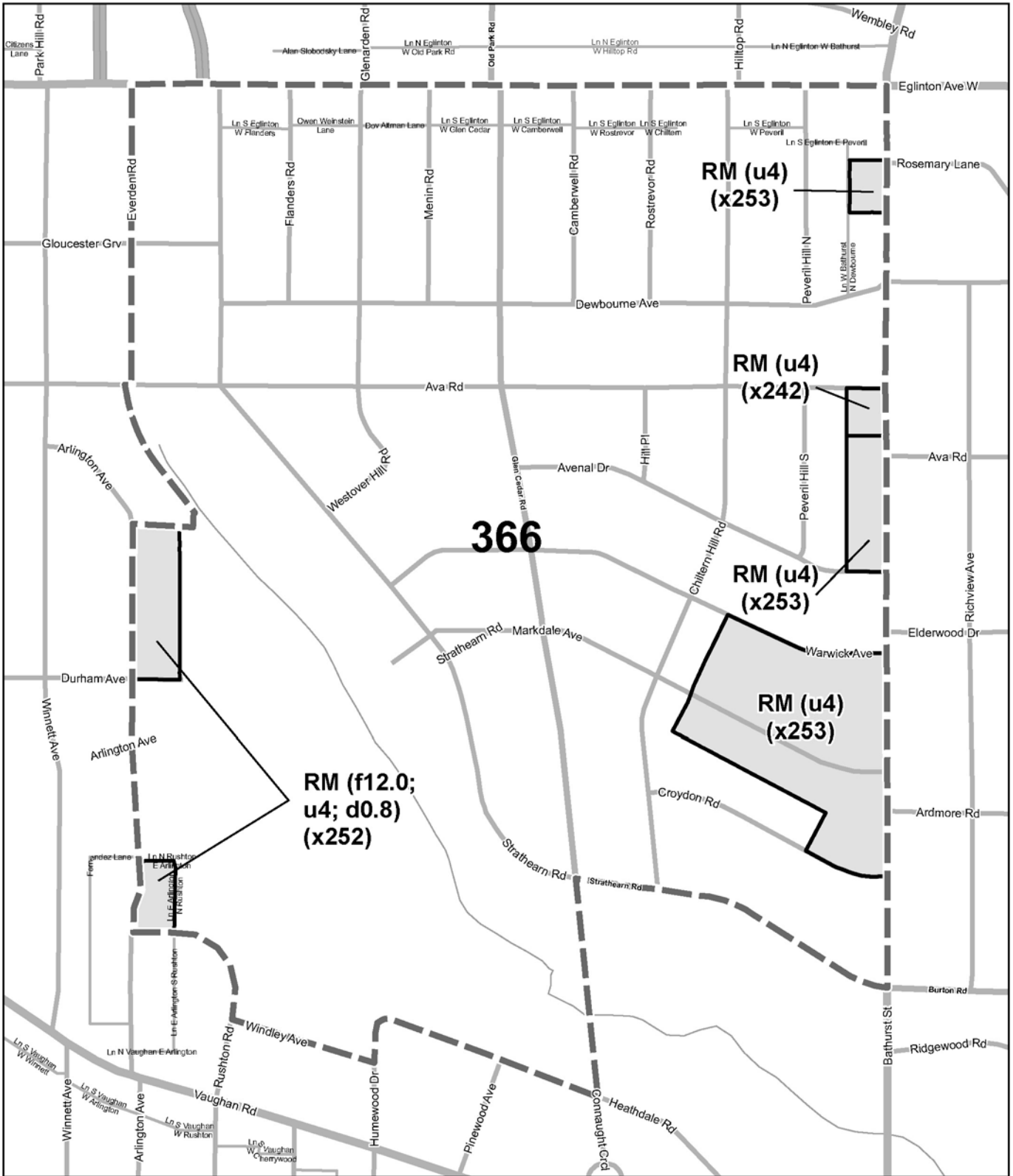




351	352	353	354	355
363	364	365	366	367
375	376	377	378	379

 Current Page



 Pages with RM/R/RT Overlay Areas

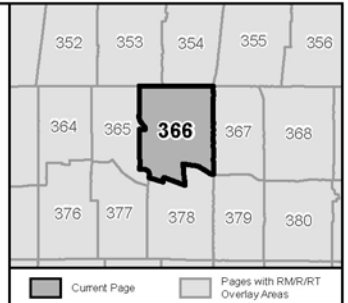


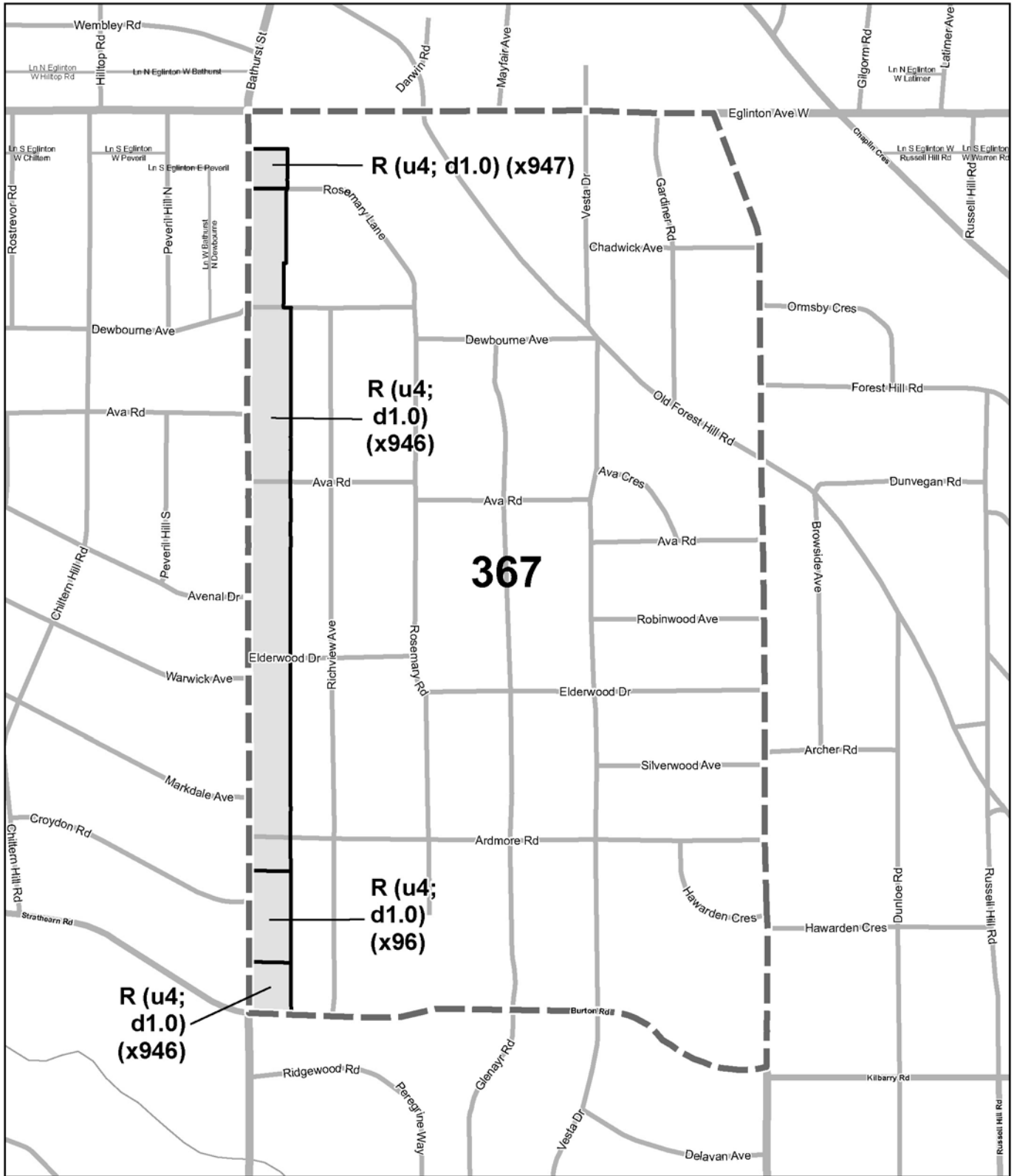
TORONTO City Planning

RM/R/RT Zone Amendments

April 4, 2023

-  Lands zoned RM/R/RT subject to zone label amendments
-  Map tile boundary





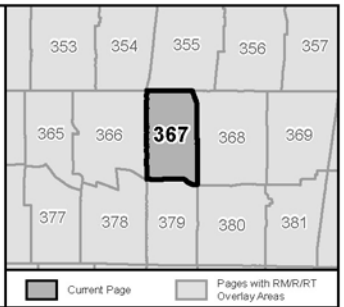
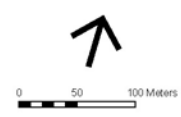


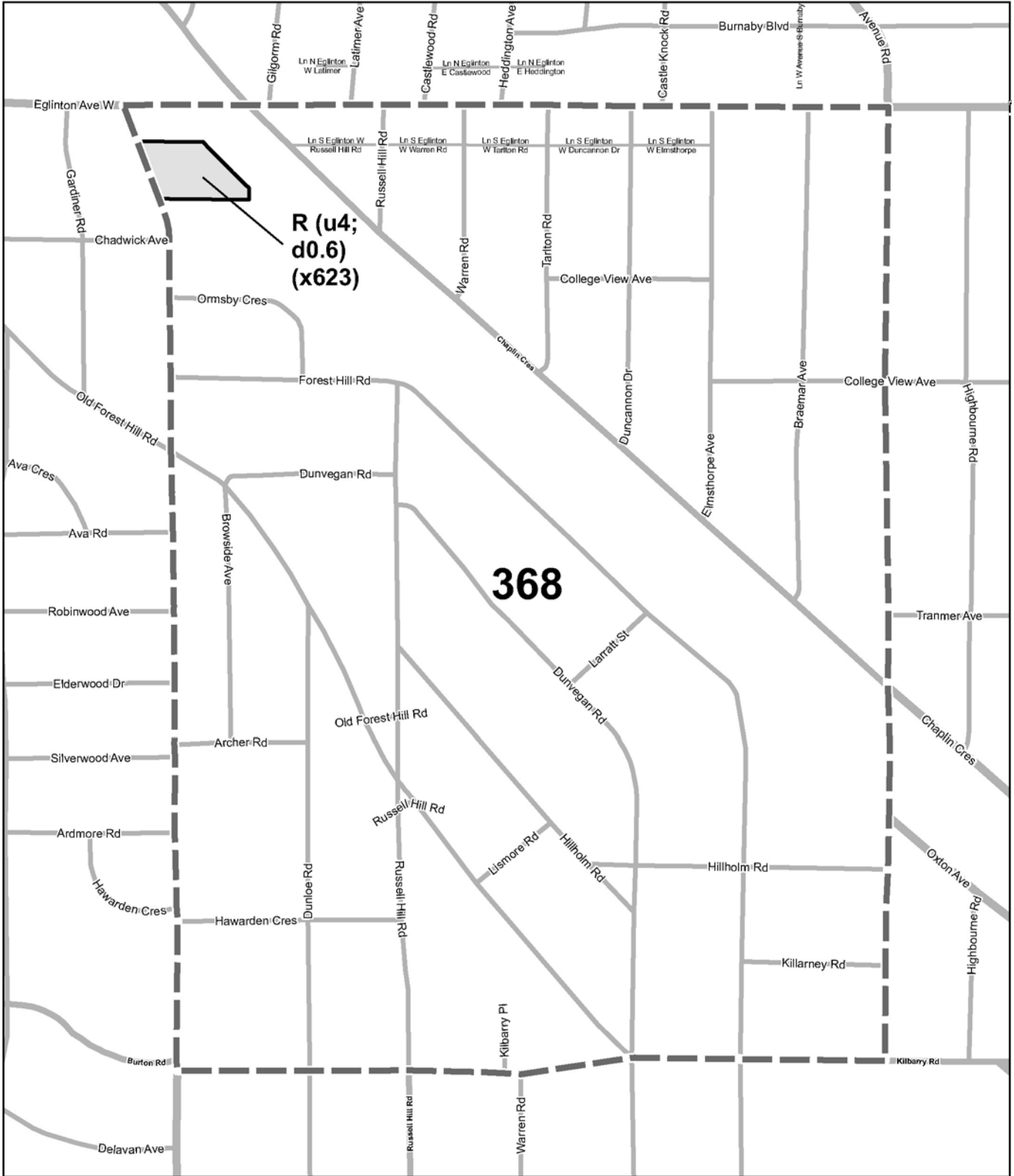
TORONTO City Planning

RM/R/RT Zone Amendments

April 4, 2023

-  Lands zoned RM/R/RT subject to zone label amendments
-  Map tile boundary







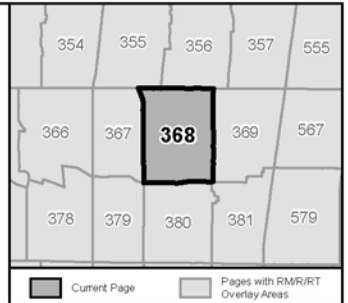
TORONTO City Planning

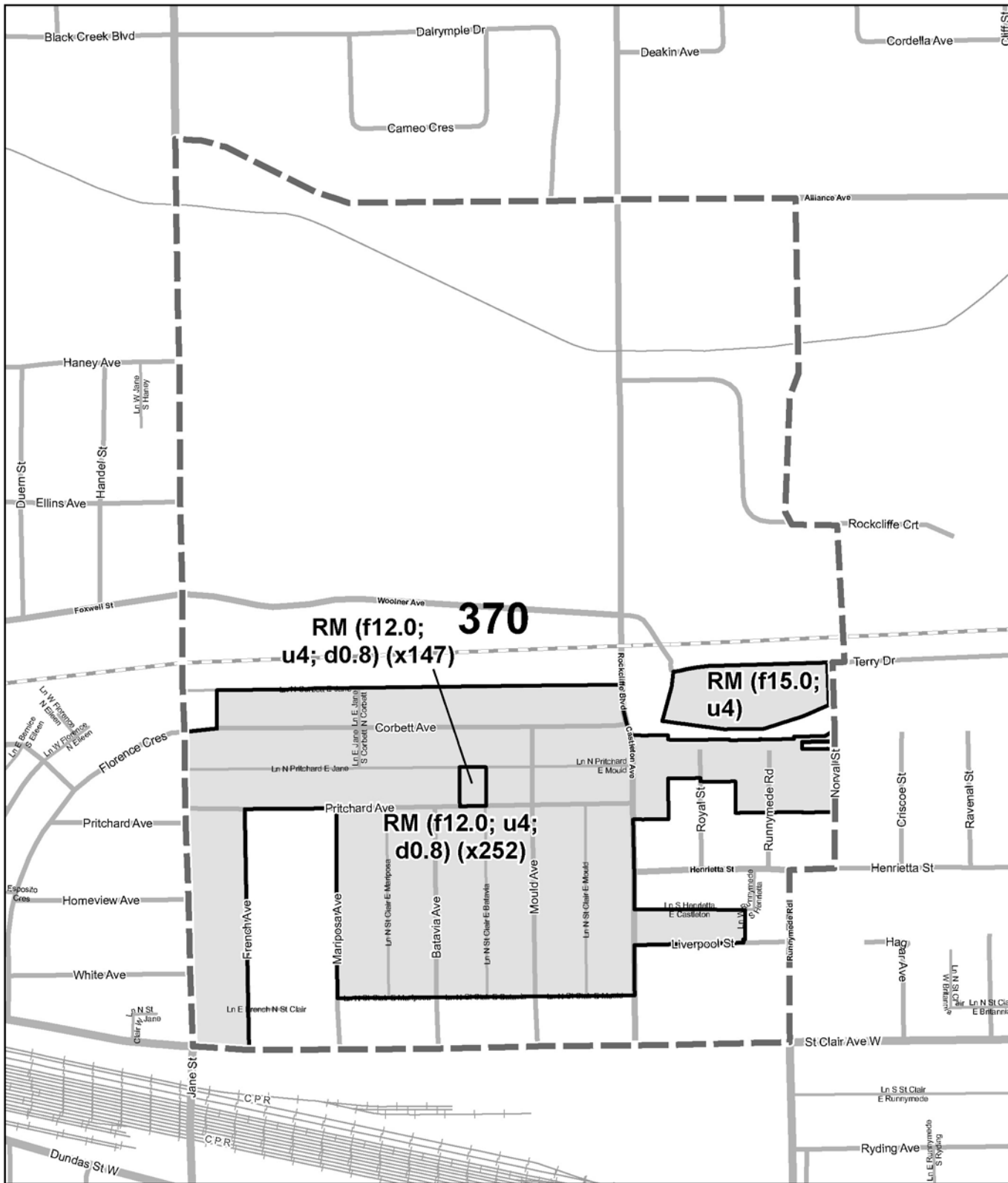
RM/R/RT Zone Amendments

April 4, 2023

 Lands zoned RM/R/RT subject to zone label amendments

 Map tile boundary





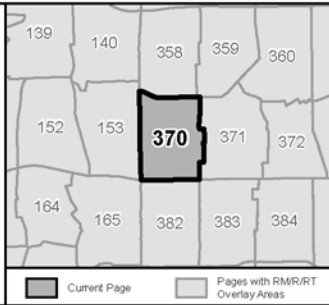
TORONTO City Planning

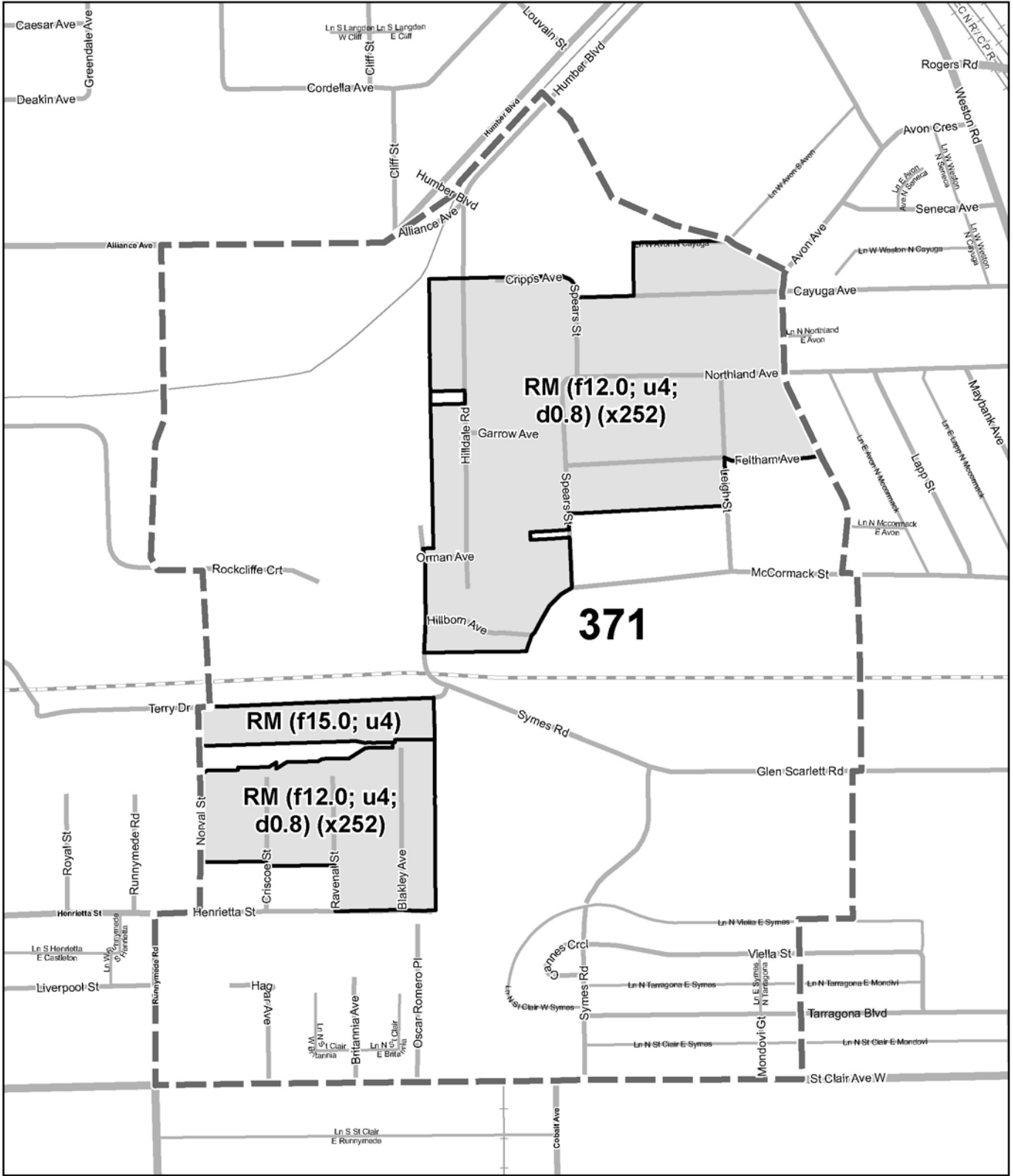
RM/R/RT Zone Amendments

April 4, 2023

Lands zoned RM/R/RT subject to zone label amendments

Map tile boundary





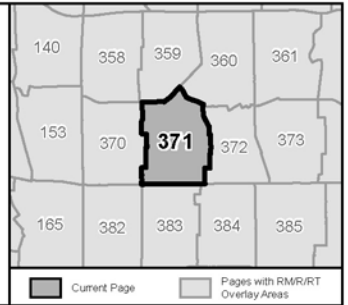


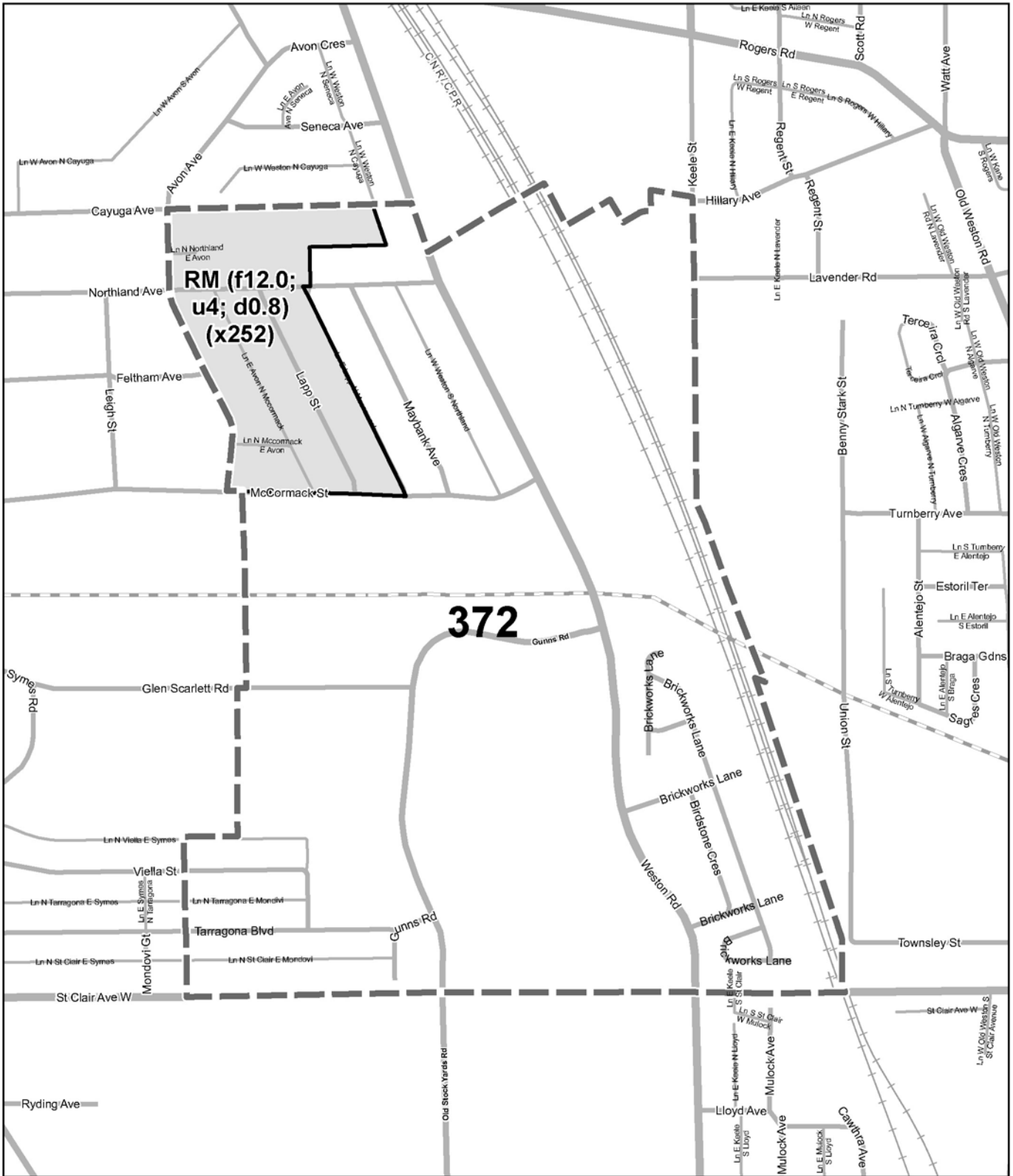
TORONTO City Planning

RM/R/RT Zone Amendments

April 4, 2023

-  Lands zoned RM/R/RT subject to zone label amendments
-  Map tile boundary







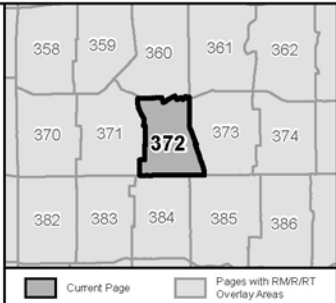
TORONTO City Planning

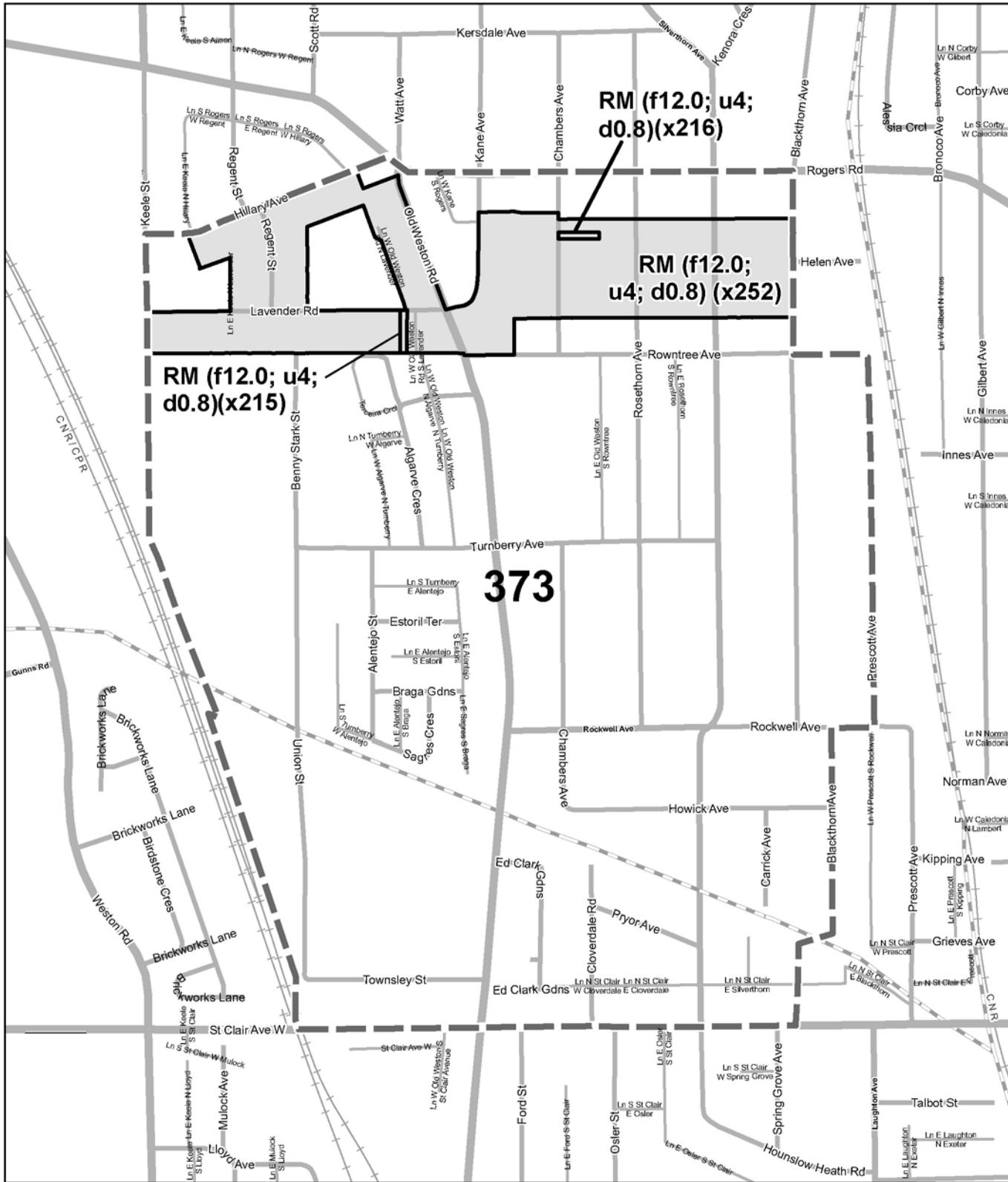
RM/R/RT Zone Amendments

April 4, 2023

 Lands zoned RM/R/RT subject to zone label amendments

 Map tile boundary





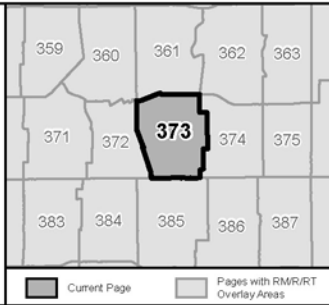


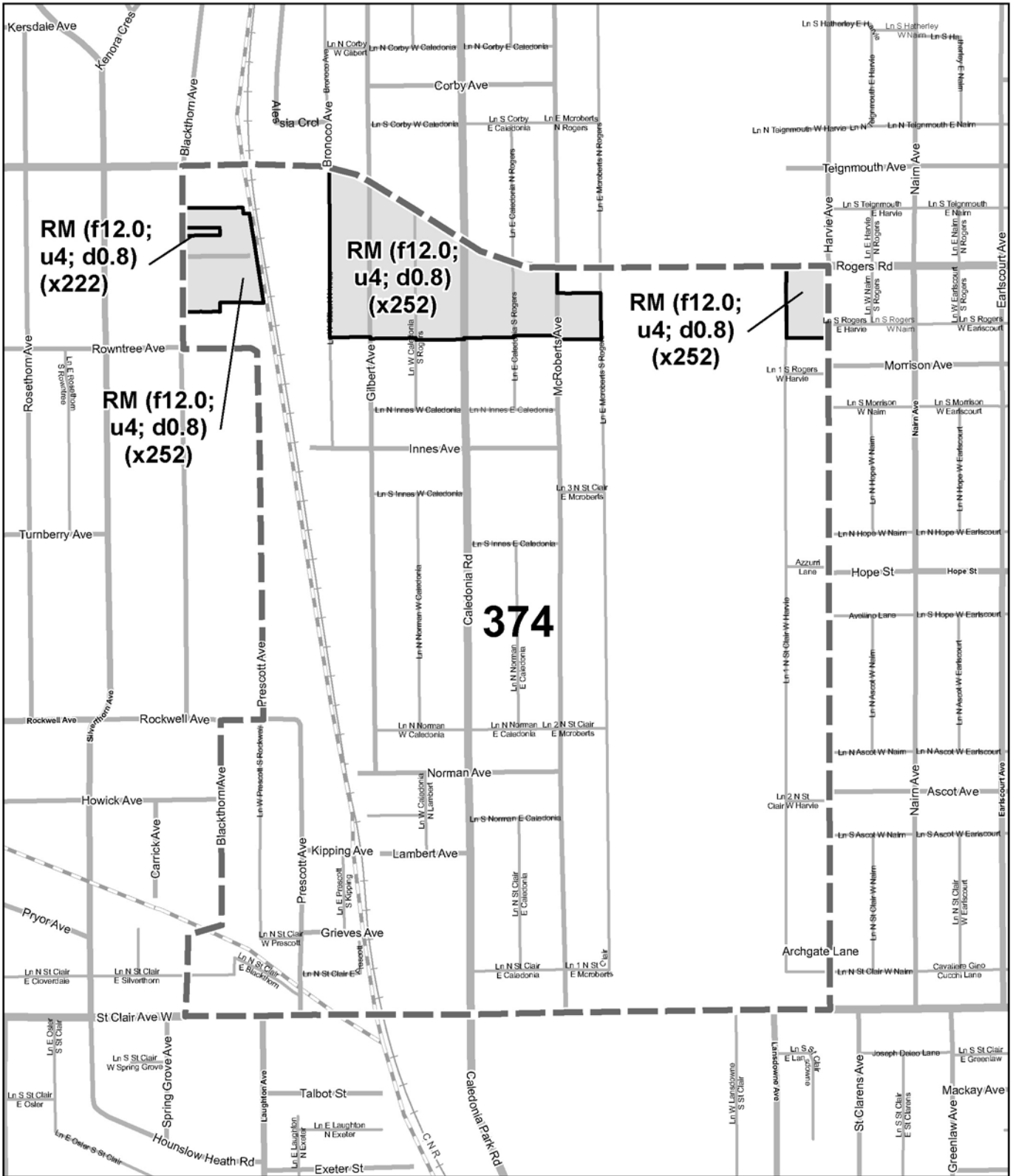
TORONTO City Planning

RM/R/RT Zone Amendments

April 4, 2023

-  Lands zoned RM/R/RT subject to zone label amendments
-  Map tile boundary





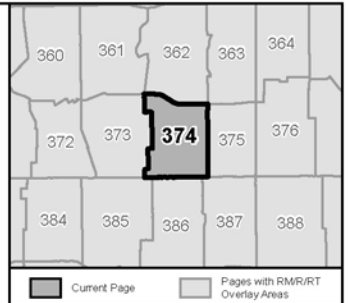


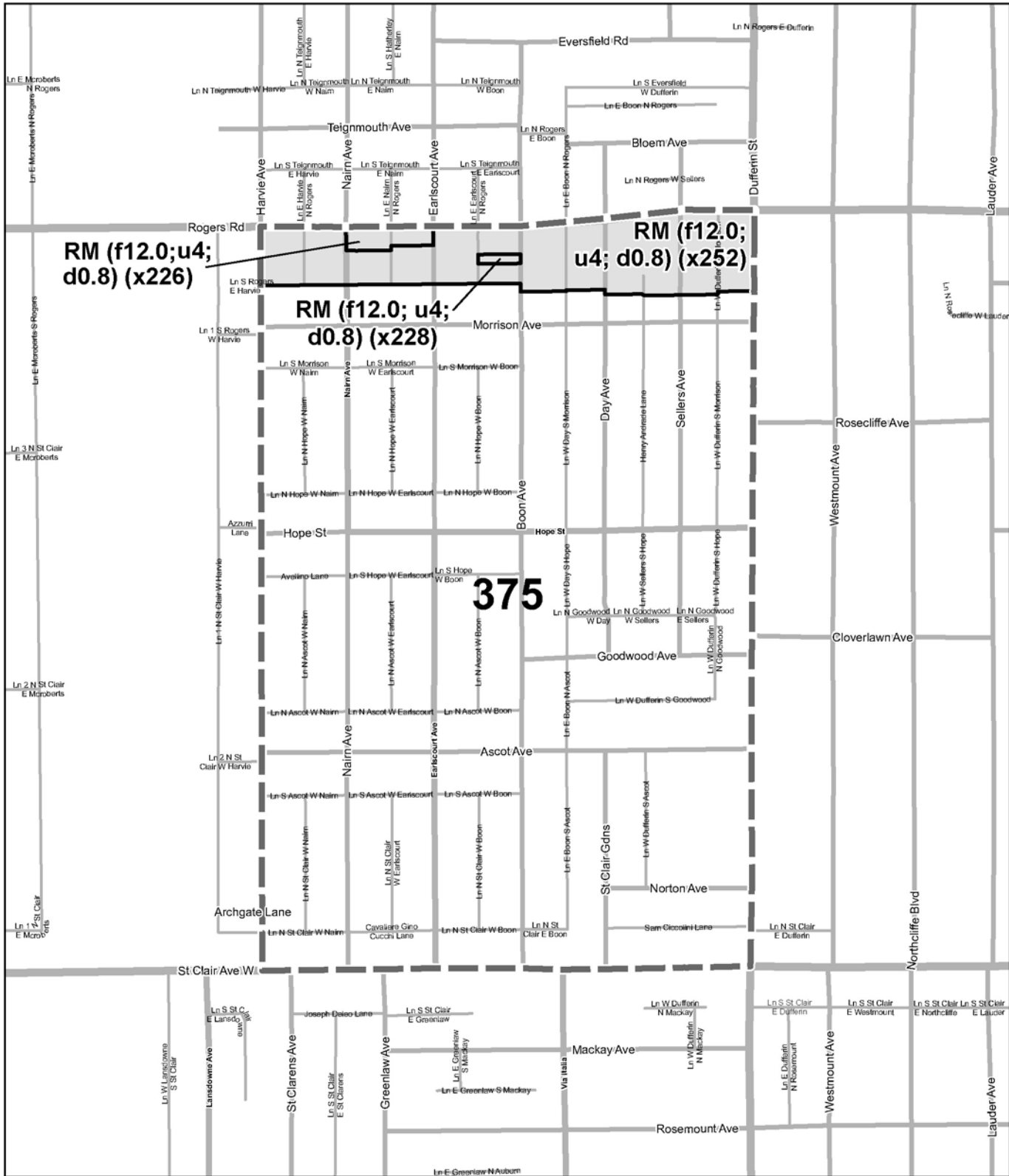
TORONTO City Planning

RM/R/RT Zone Amendments

April 4, 2023

-  Lands zoned RM/R/RT subject to zone label amendments
-  Map tile boundary





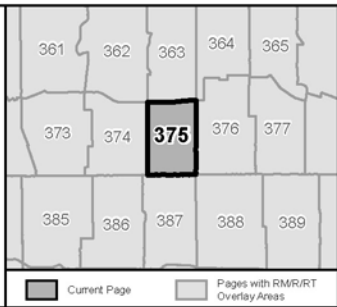


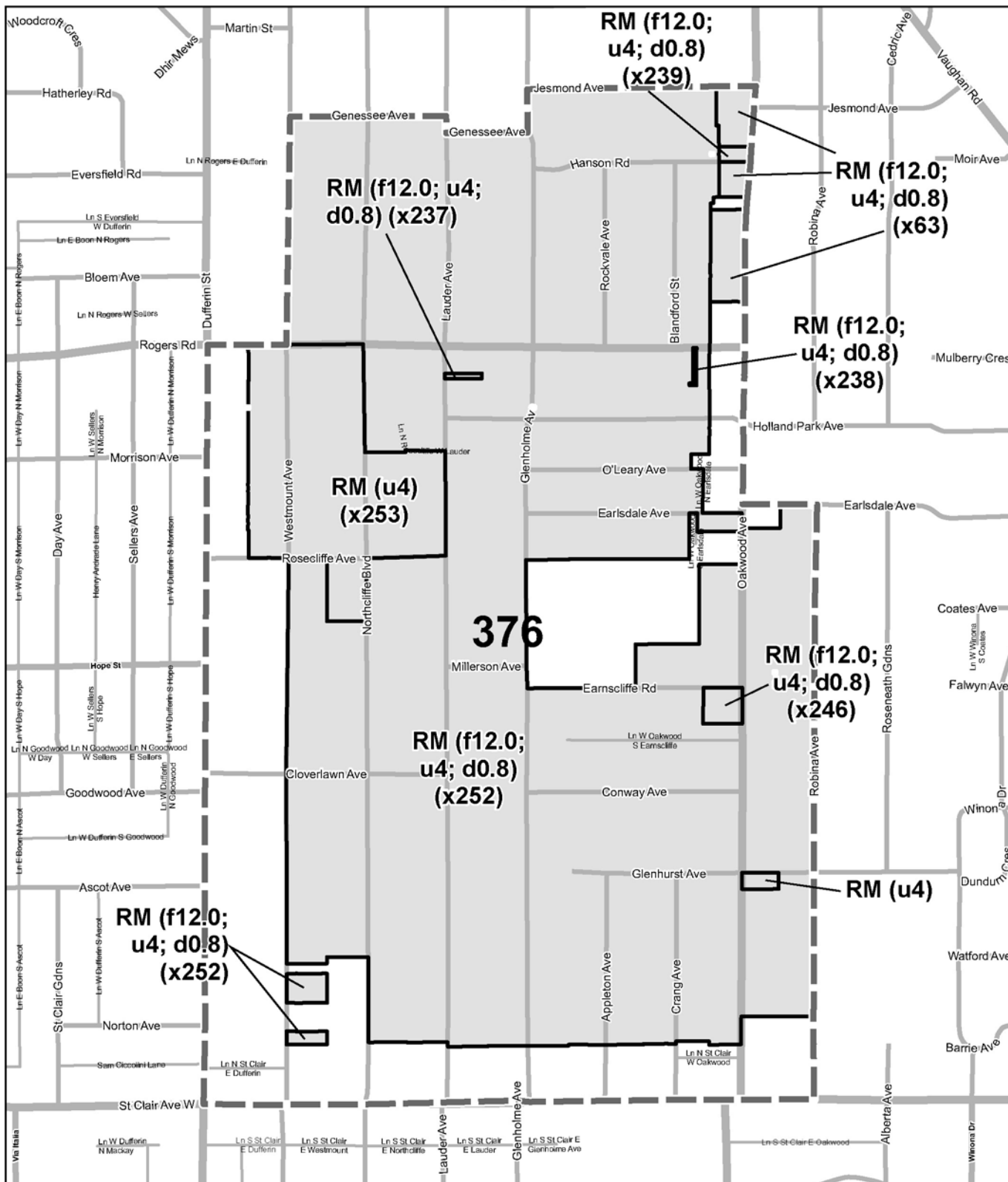
TORONTO City Planning

RM/R/RT Zone Amendments

April 4, 2023

-  Lands zoned RM/R/RT subject to zone label amendments
-  Map tile boundary





RM/R/RT Zone Amendments

April 4, 2023



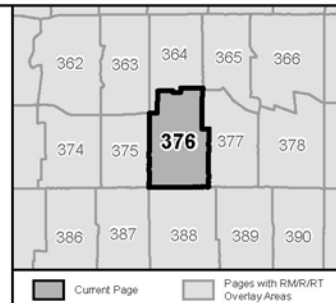
Lands zoned RM/R/RT subject to zone label amendments

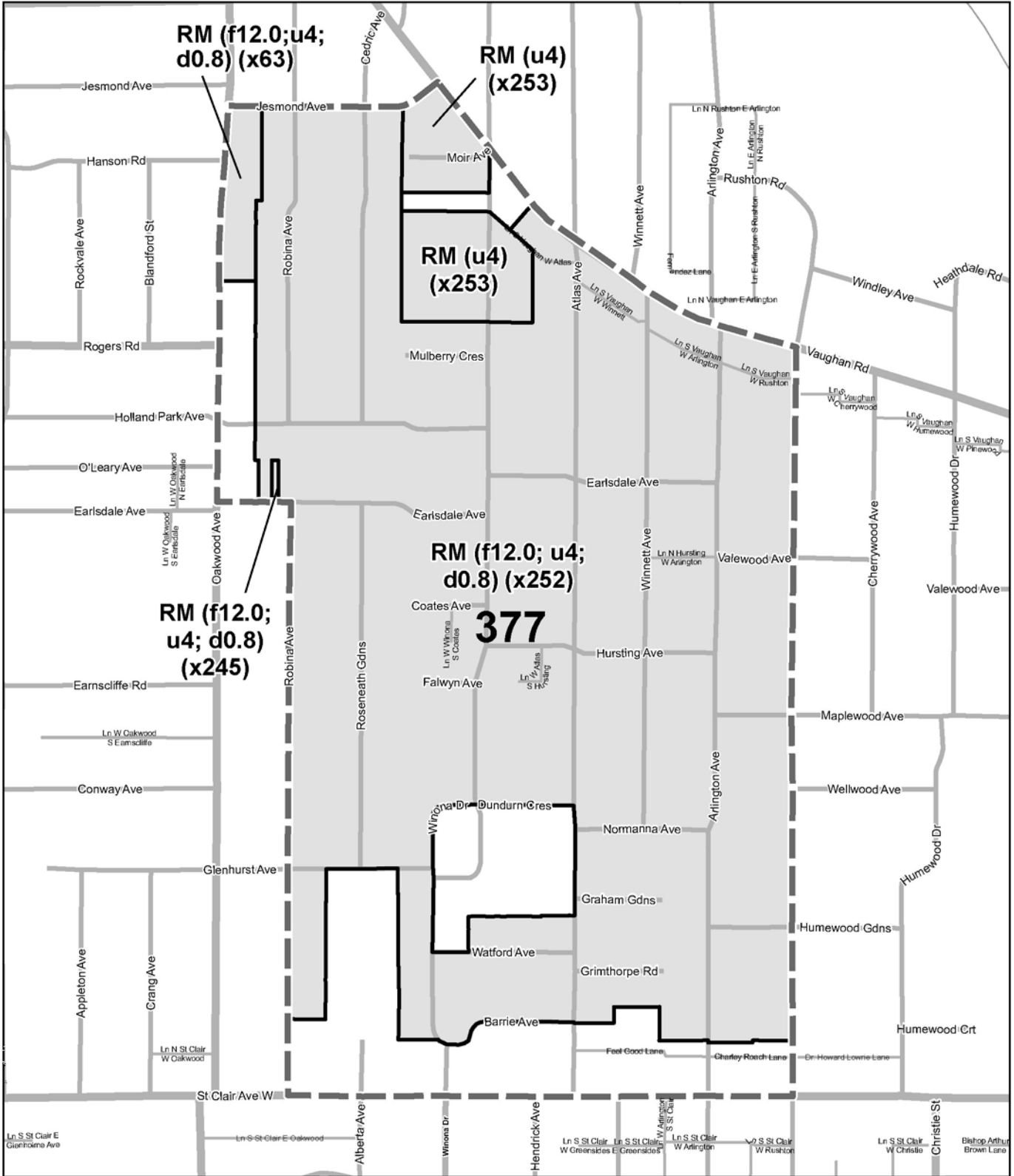


Map tile boundary



0 50 100 Meters





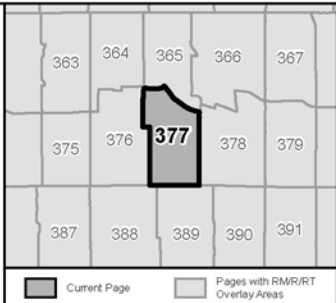


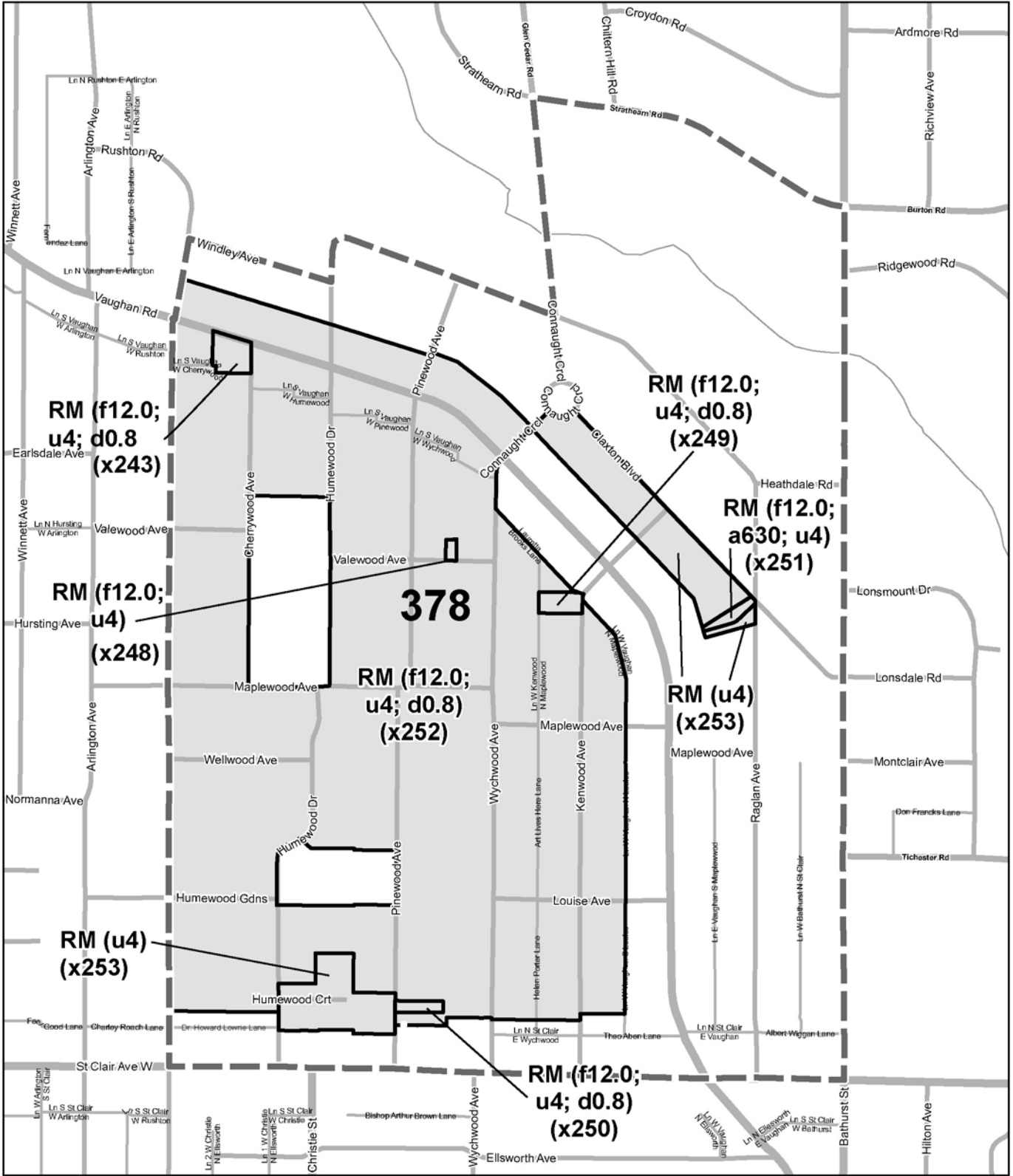
TORONTO City Planning

RM/R/RT Zone Amendments

April 4, 2023

-  Lands zoned RM/R/RT subject to zone label amendments
-  Map tile boundary





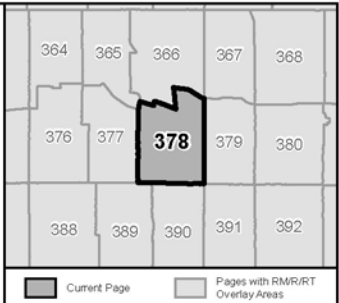


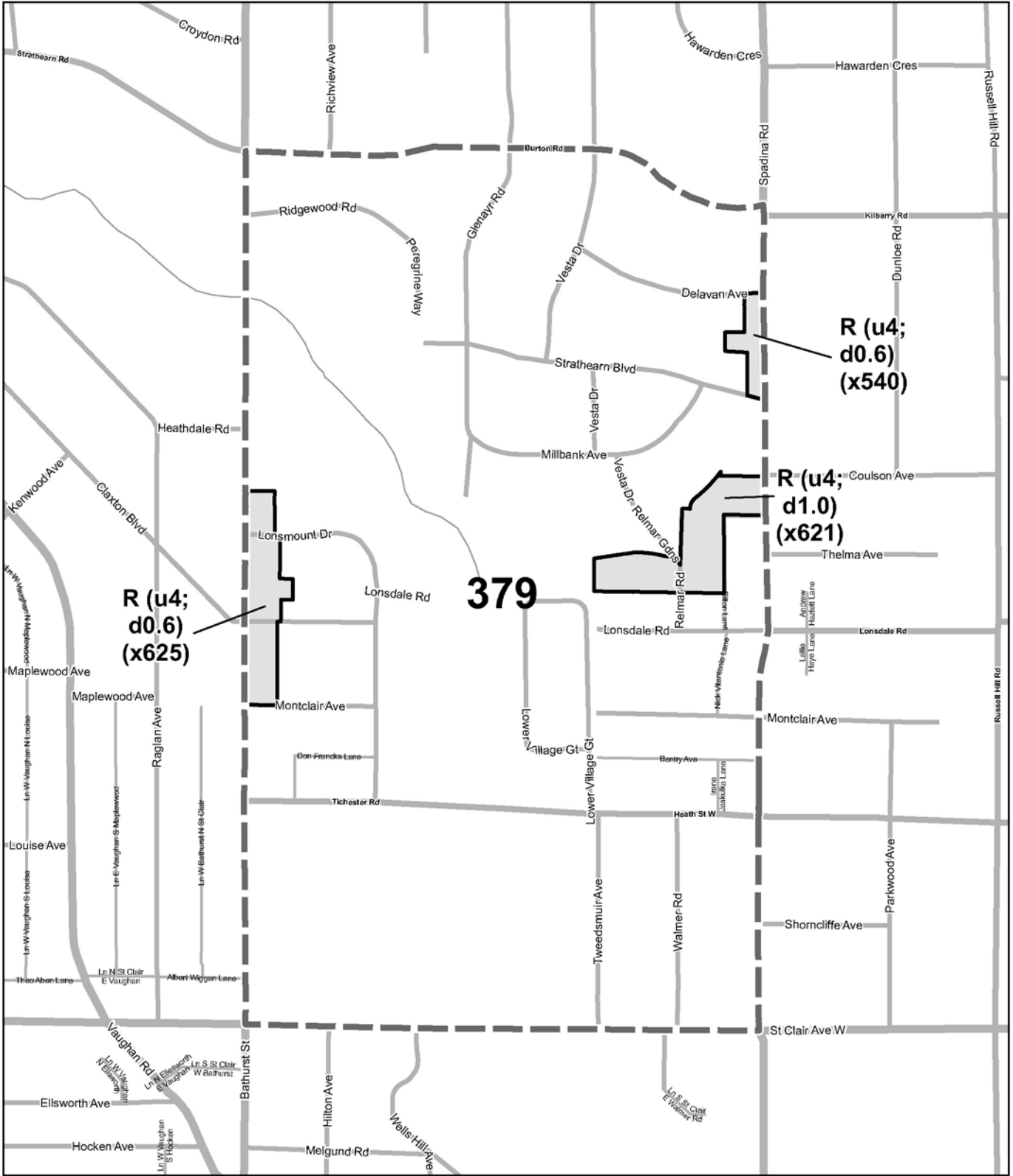
TORONTO City Planning

RM/R/RT Zone Amendments

April 4, 2023

-  Lands zoned RM/R/RT subject to zone label amendments
-  Map tile boundary





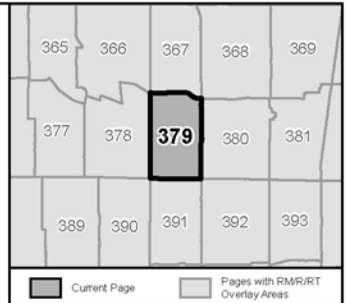


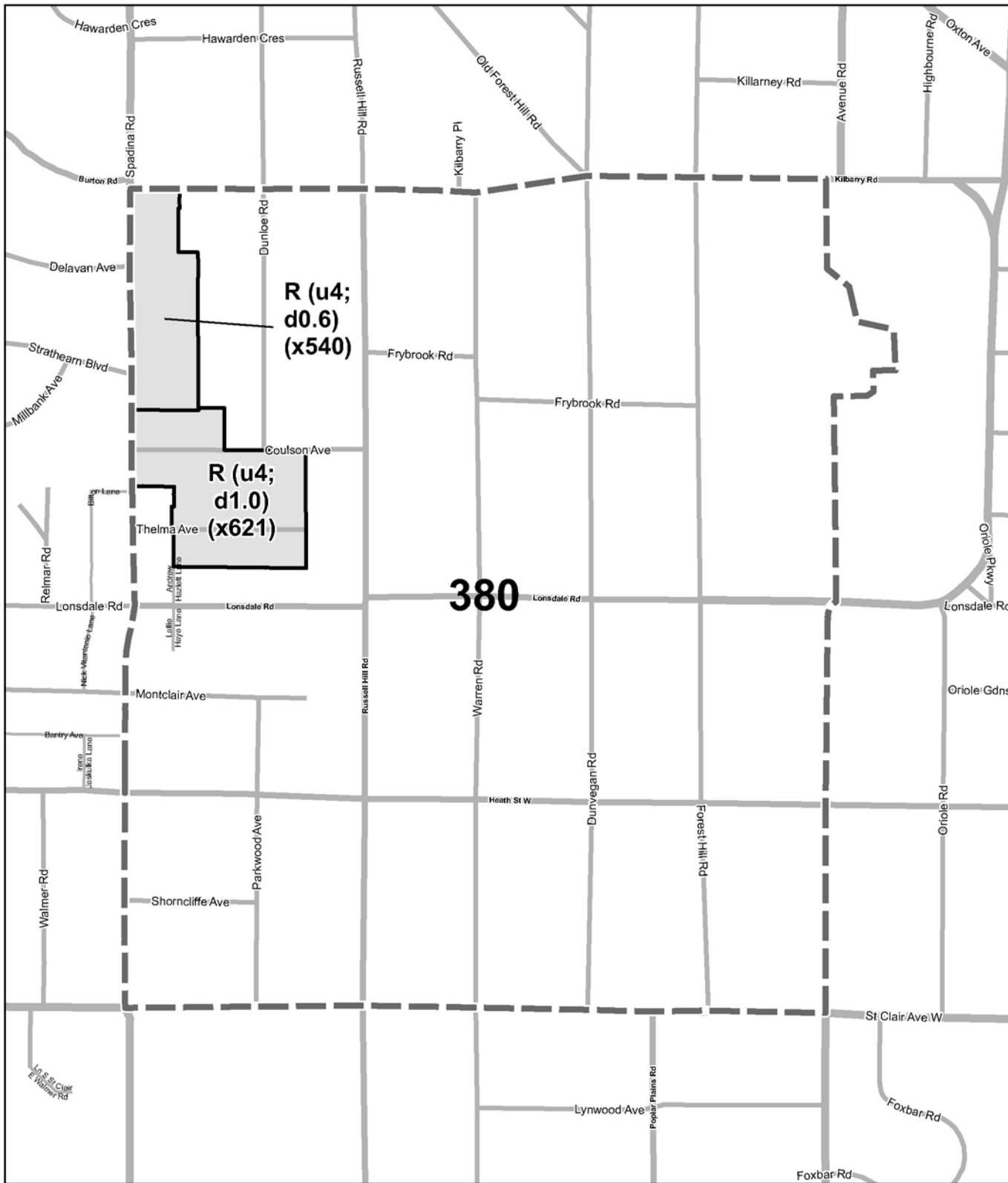
TORONTO City Planning

RM/R/RT Zone Amendments

April 4, 2023

-  Lands zoned RM/R/RT subject to zone label amendments
-  Map tile boundary





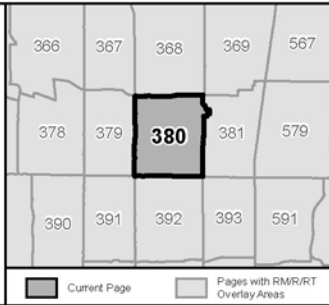


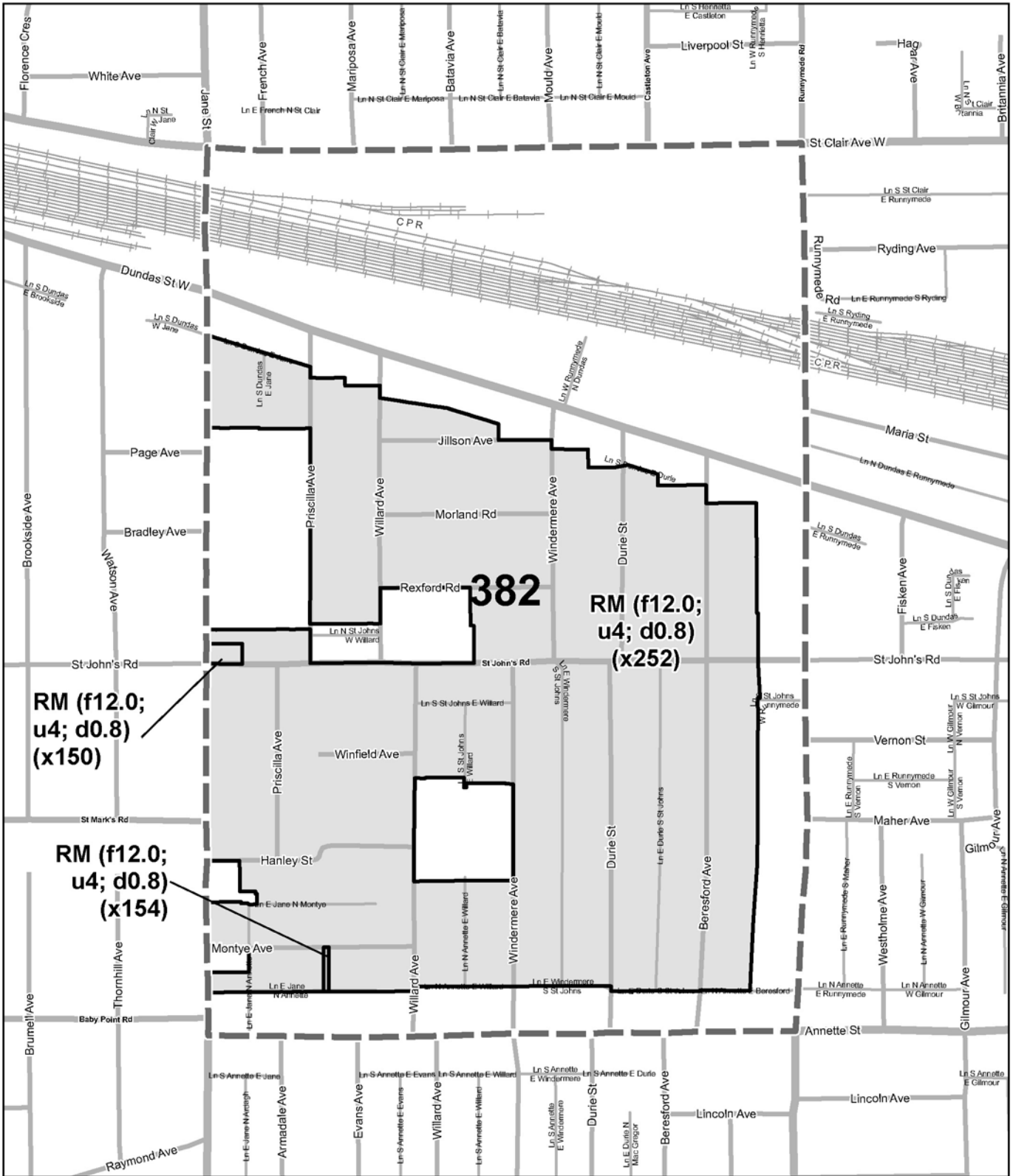
TORONTO City Planning

RM/R/RT Zone Amendments

April 4, 2023

-  Lands zoned RM/R/RT subject to zone label amendments
-  Map tile boundary





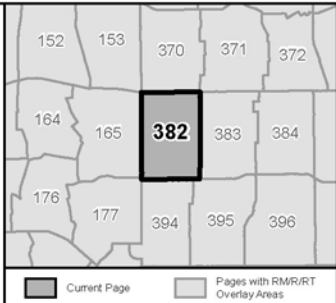
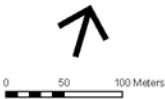


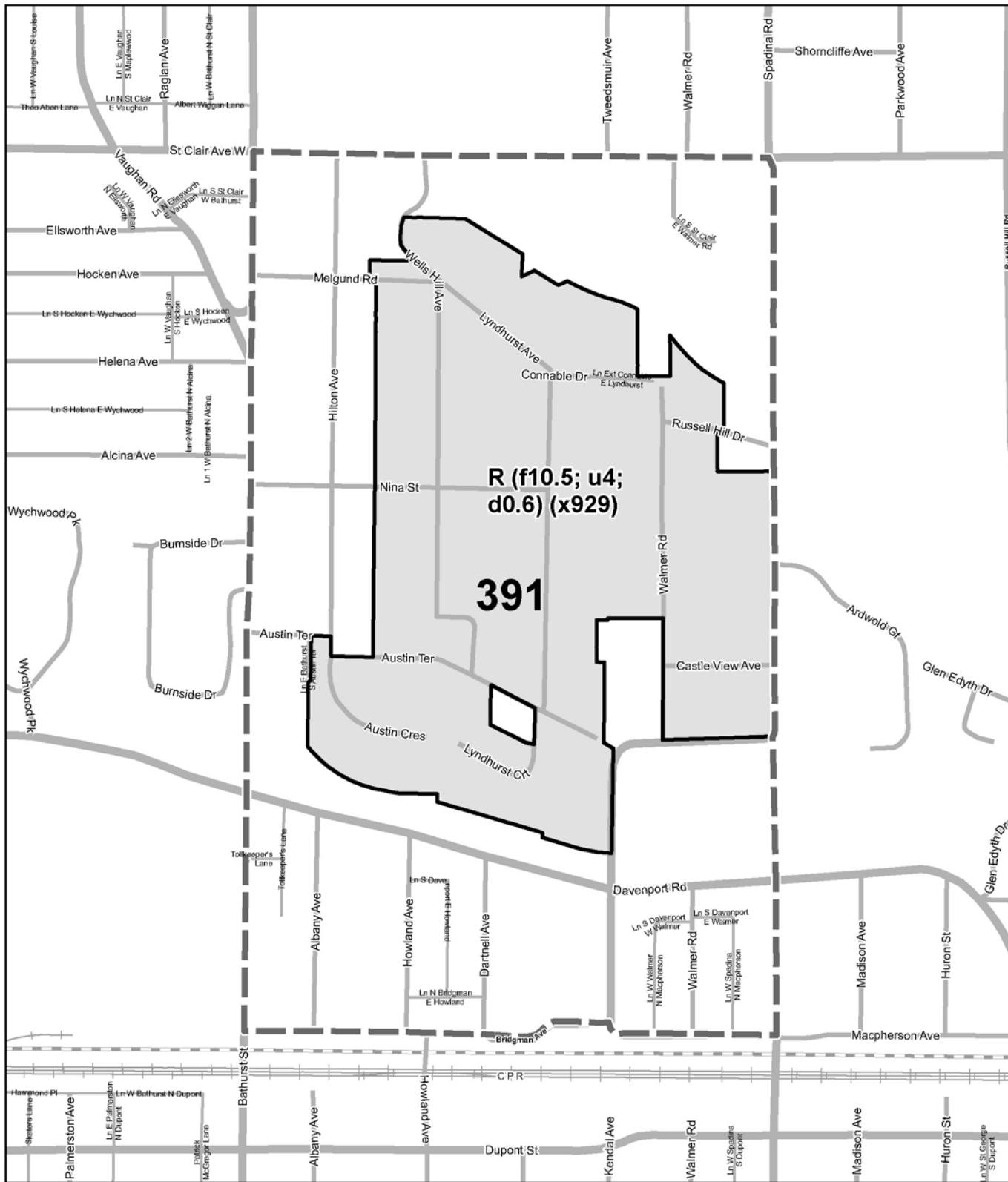
TORONTO City Planning

RM/R/RT Zone Amendments

April 4, 2023

-  Lands zoned RM/R/RT subject to zone label amendments
-  Map tile boundary





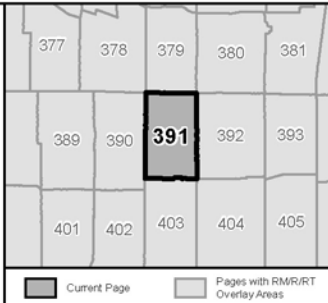


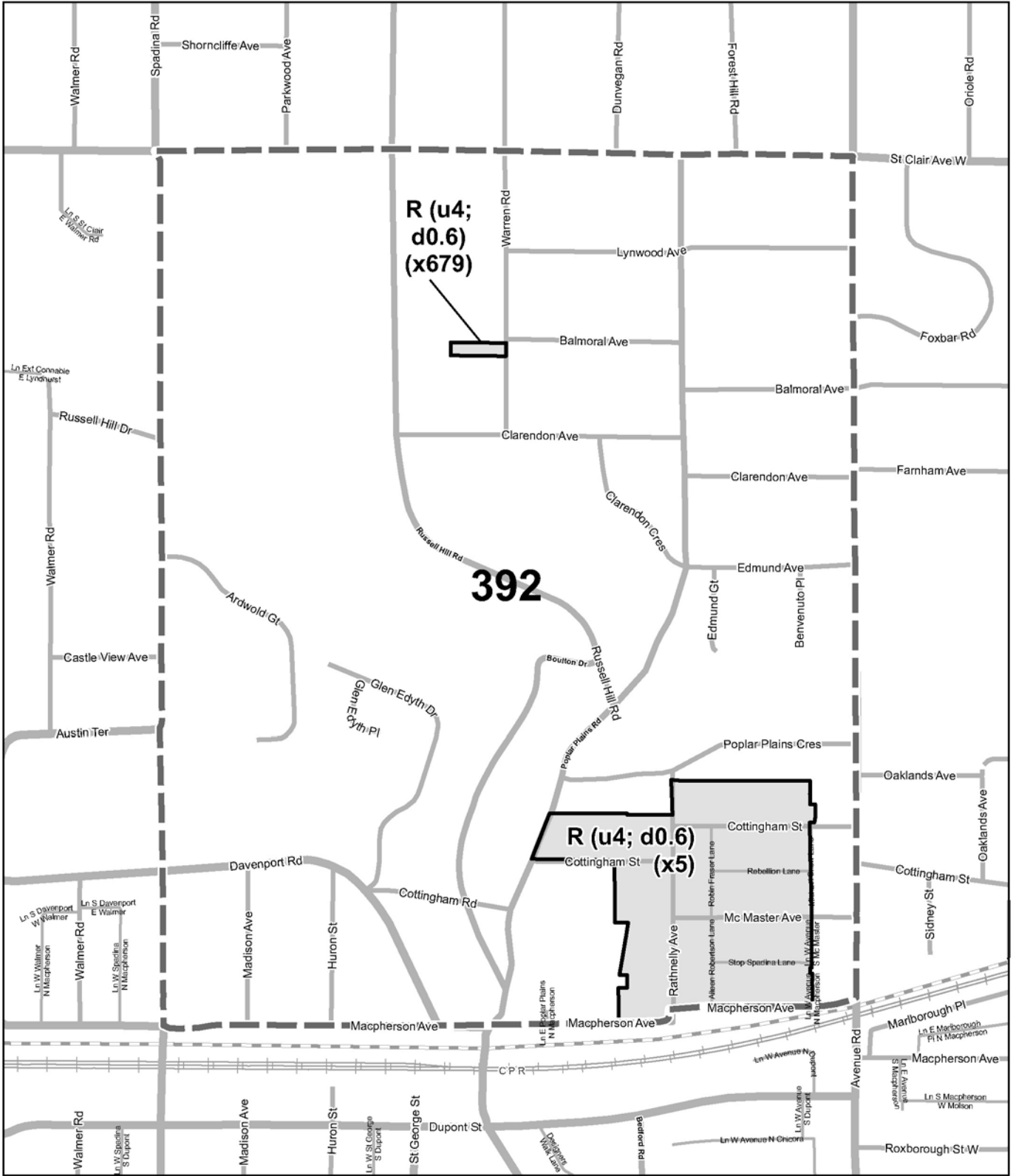
TORONTO City Planning

RM/R/RT Zone Amendments

April 4, 2023

-  Lands zoned RM/R/RT subject to zone label amendments
-  Map tile boundary





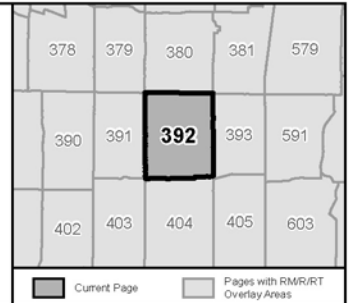


TORONTO City Planning

RM/R/RT Zone Amendments

April 4, 2023

-  Lands zoned RM/R/RT subject to zone label amendments
-  Map tile boundary



SCHEDULE A

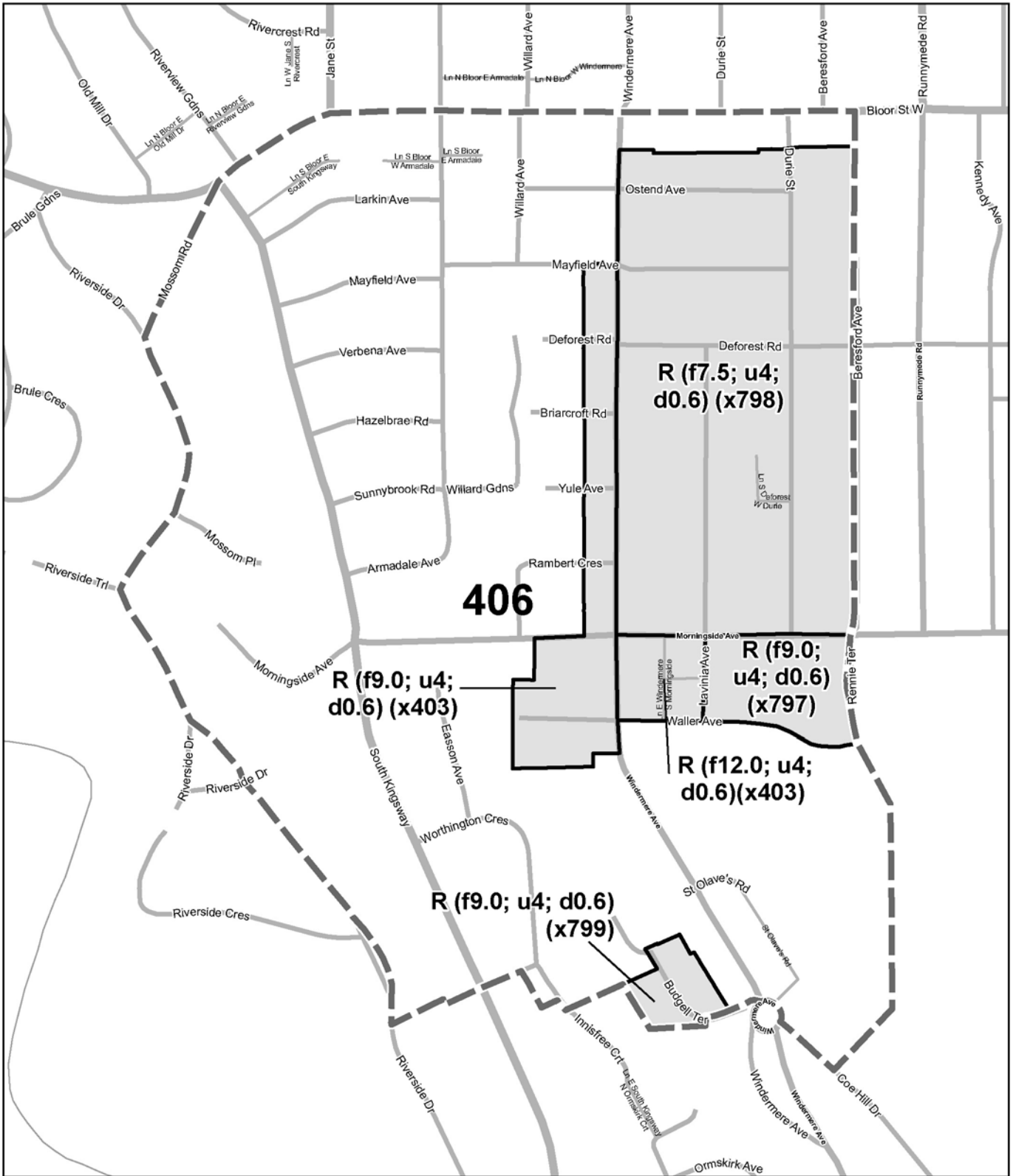


TORONTO City Planning
 Amendments to
 Section 990.10 -
 Zoning By-law Map

Index Map H

- Pages with lots subject to amendments
- Pages without lots subject to amendments





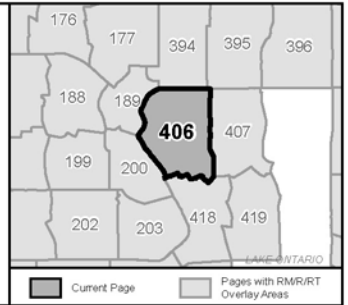
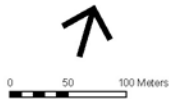


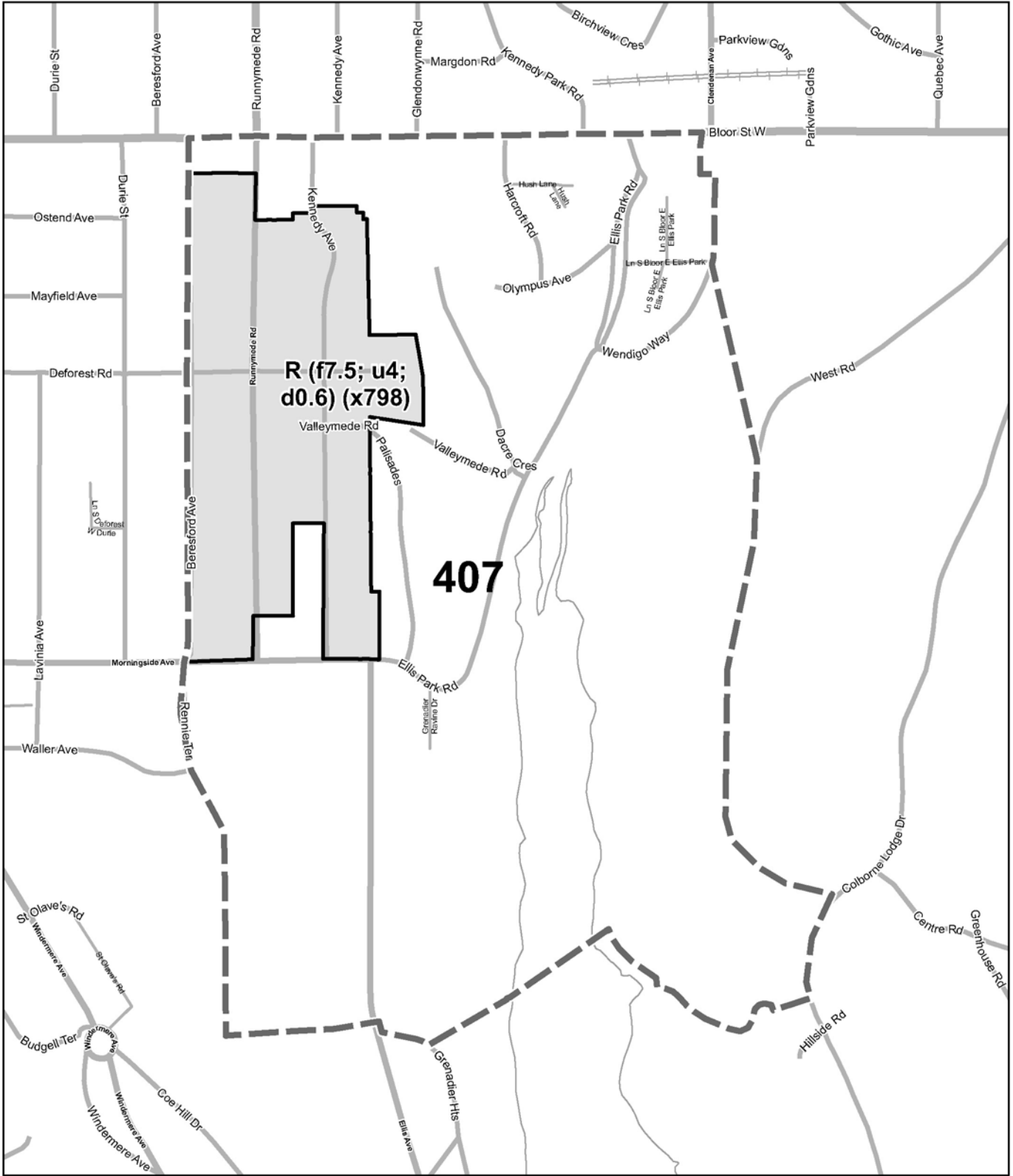
TORONTO City Planning

RM/R/RT Zone Amendments

April 4, 2023

-  Lands zoned RM/R/RT subject to zone label amendments
-  Map tile boundary







TORONTO City Planning

RM/R/RT Zone Amendments

April 4, 2023

-  Lands zoned RM/R/RT subject to zone label amendments
-  Map tile boundary

