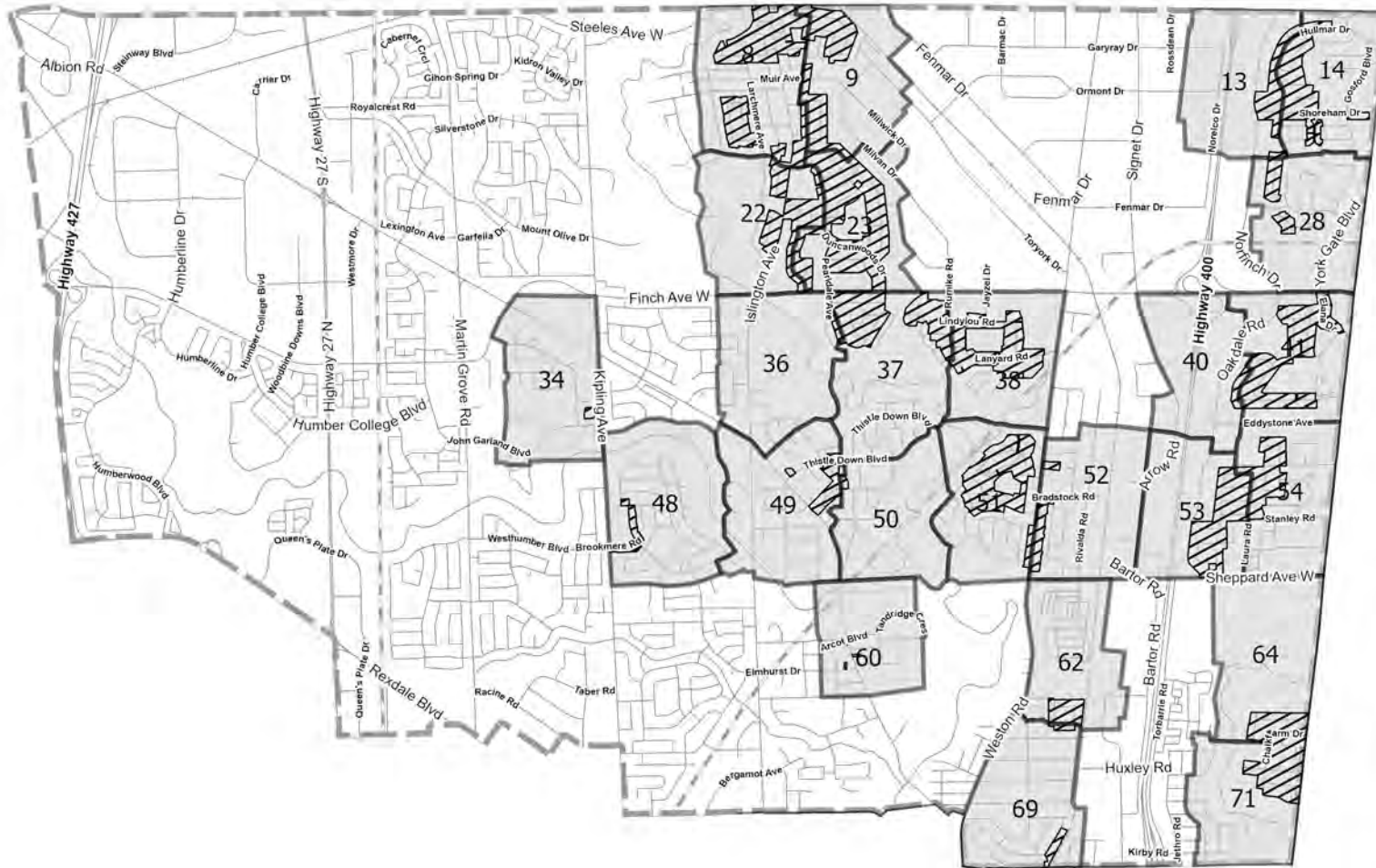




SCHEDULE A

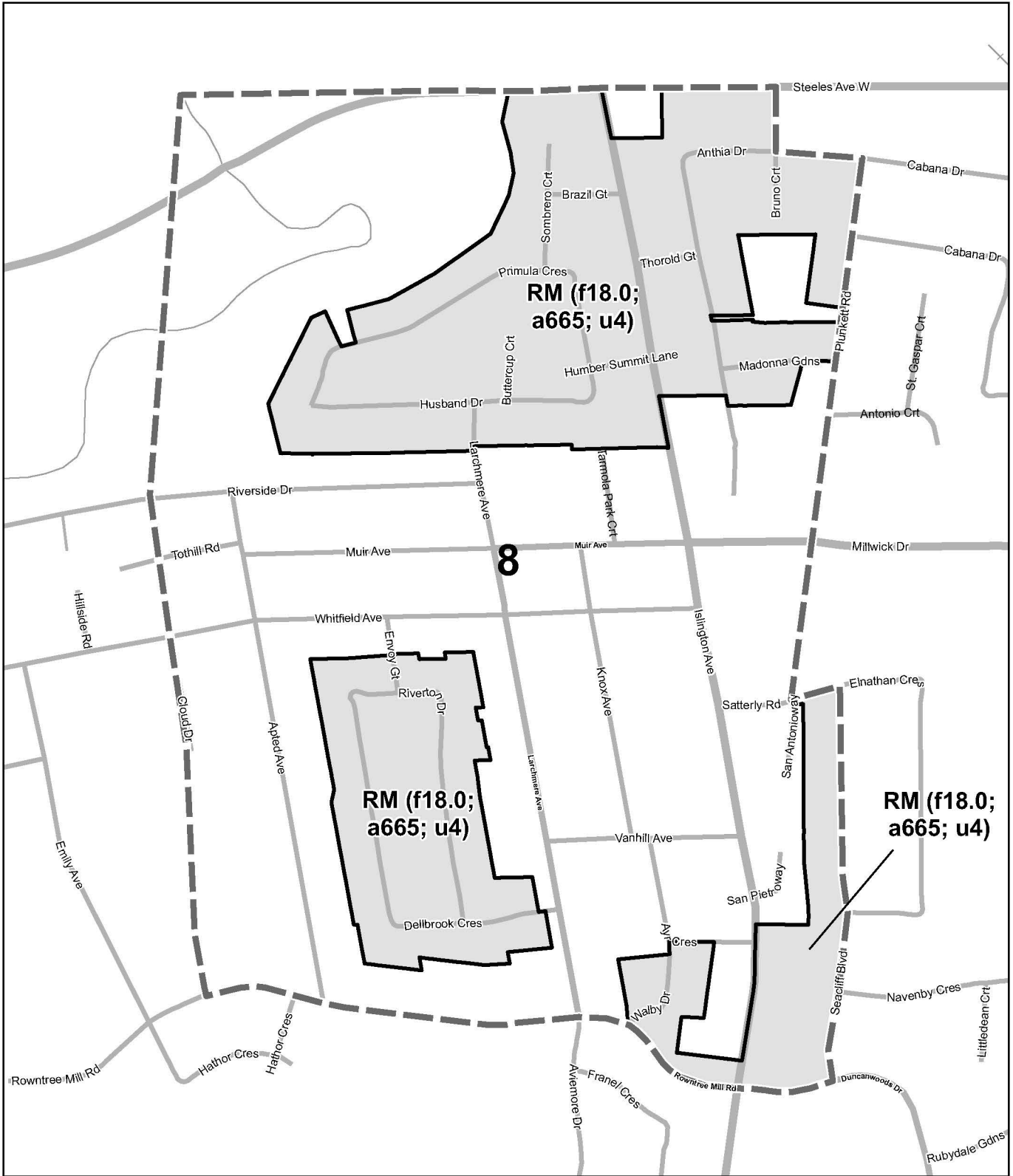


TORONTO City Planning
 Amendments to
 Section 990.10 -
 Zoning By-law Map

Index Map A

-  Pages with lots subject to amendments
-  Pages without lots subject to amendments





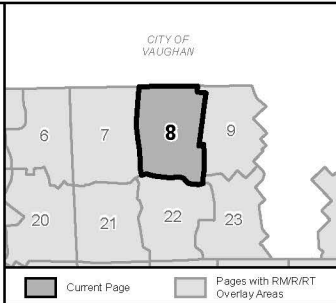
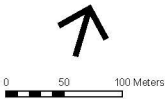


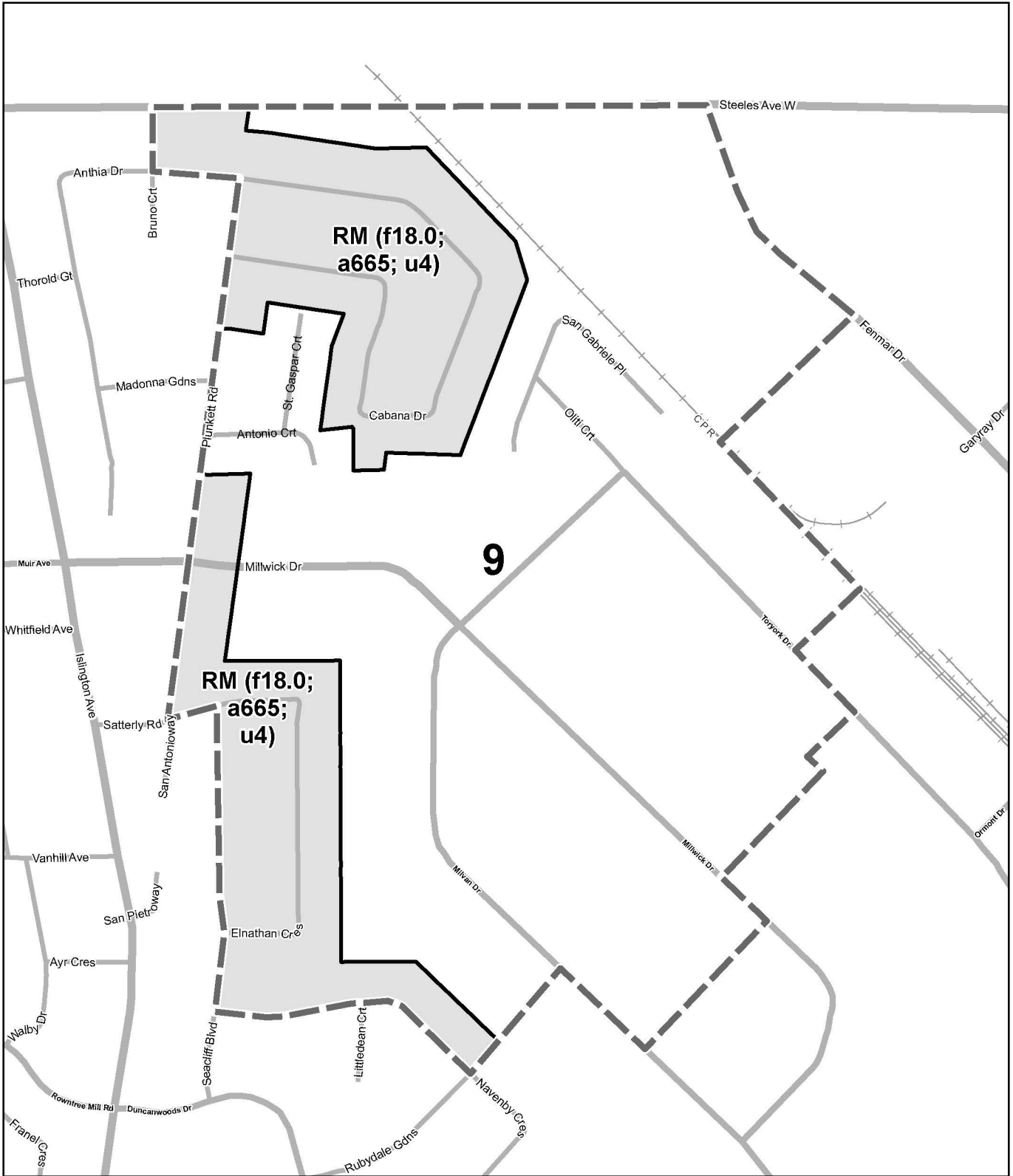
TORONTO City Planning

RM/R/RT Zone Amendments

April 4, 2023

-  Lands zoned RM/R/RT subject to zone label amendments
-  Map tile boundary









TORONTO City Planning

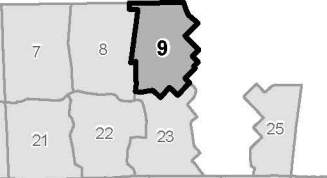
RM/R/RT Zone Amendments

April 4, 2023

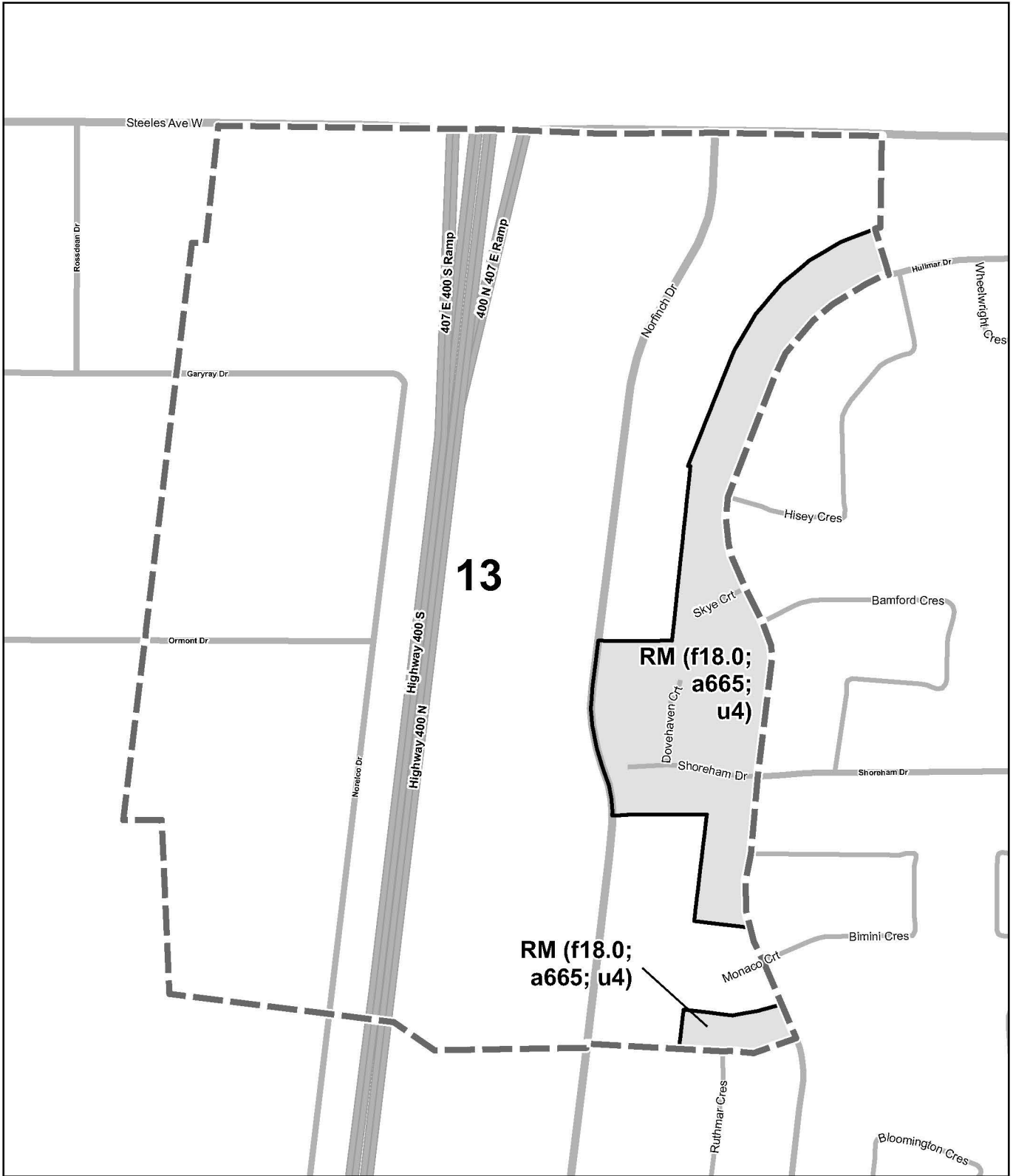
-  Lands zoned RM/R/RT subject to zone label amendments
-  Map tile boundary

CITY OF VAUGHAN




Current Page
 Pages with RM/R/RT Overlay Areas



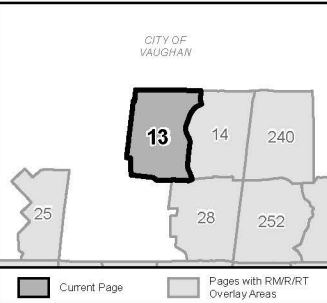
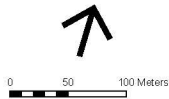
TORONTO City Planning

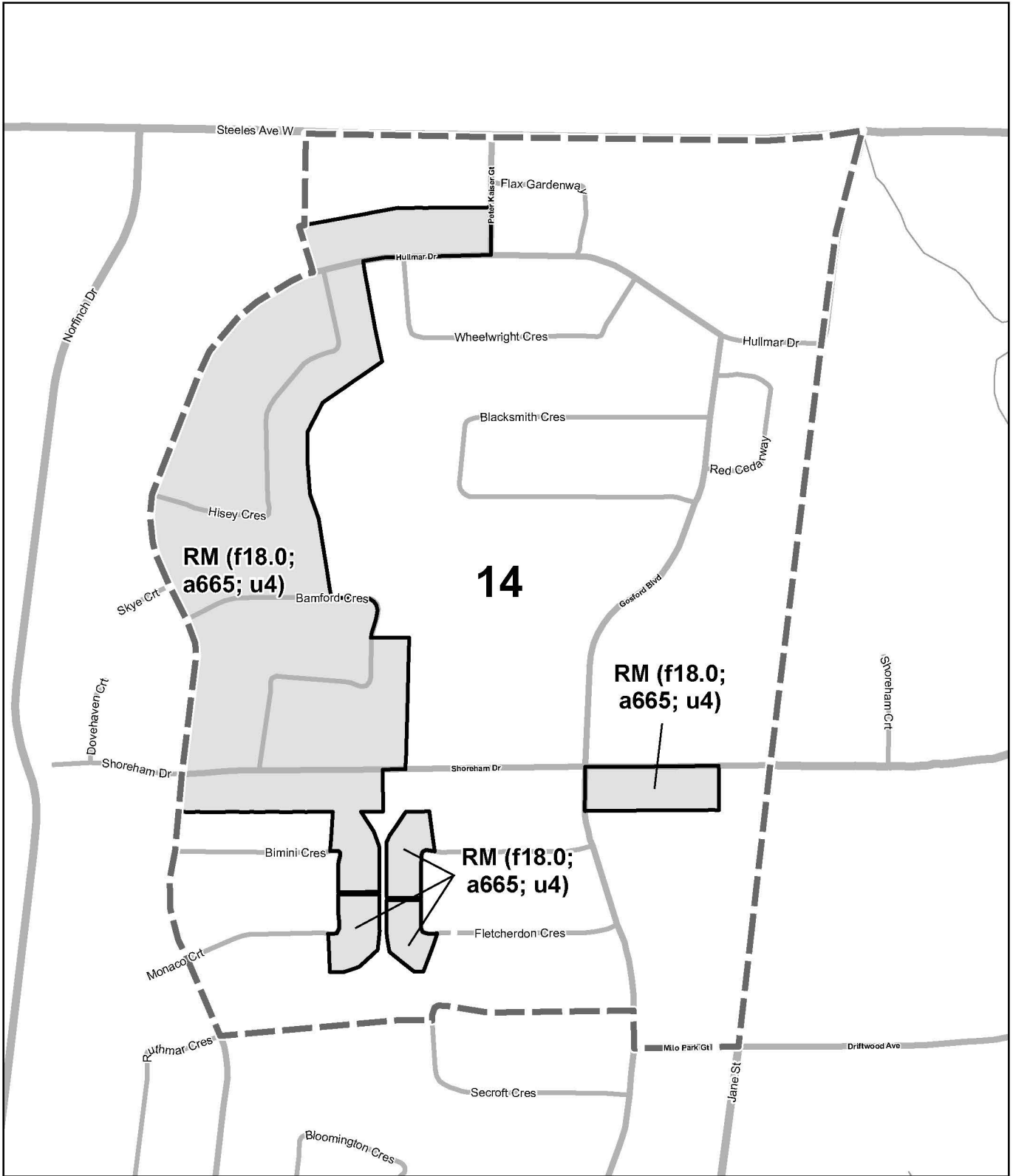
RM/R/RT Zone Amendments

April 4, 2023

 Lands zoned RM/R/RT subject to zone label amendments

 Map tile boundary





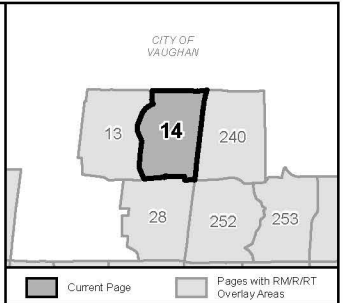
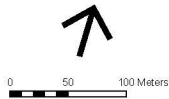


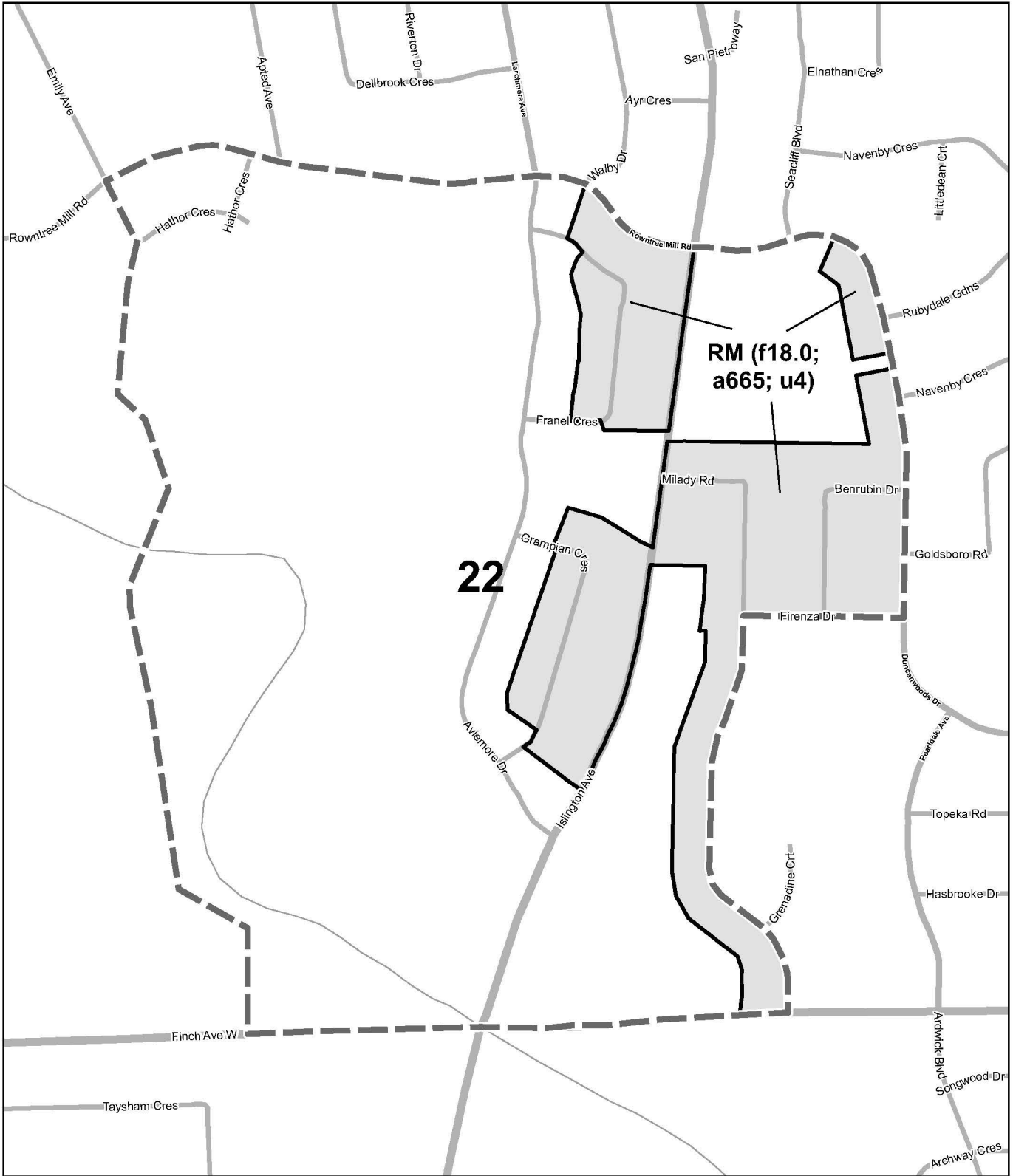
TORONTO City Planning

RM/R/RT Zone Amendments

April 4, 2023

-  Lands zoned RM/R/RT subject to zone label amendments
-  Map tile boundary






22


RM (f18.0;
a665; u4)

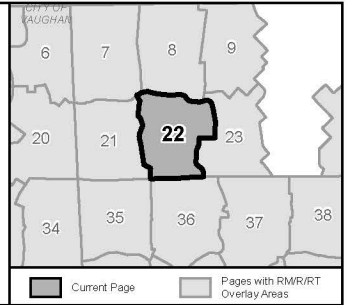
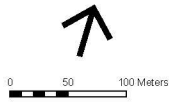
TORONTO City Planning

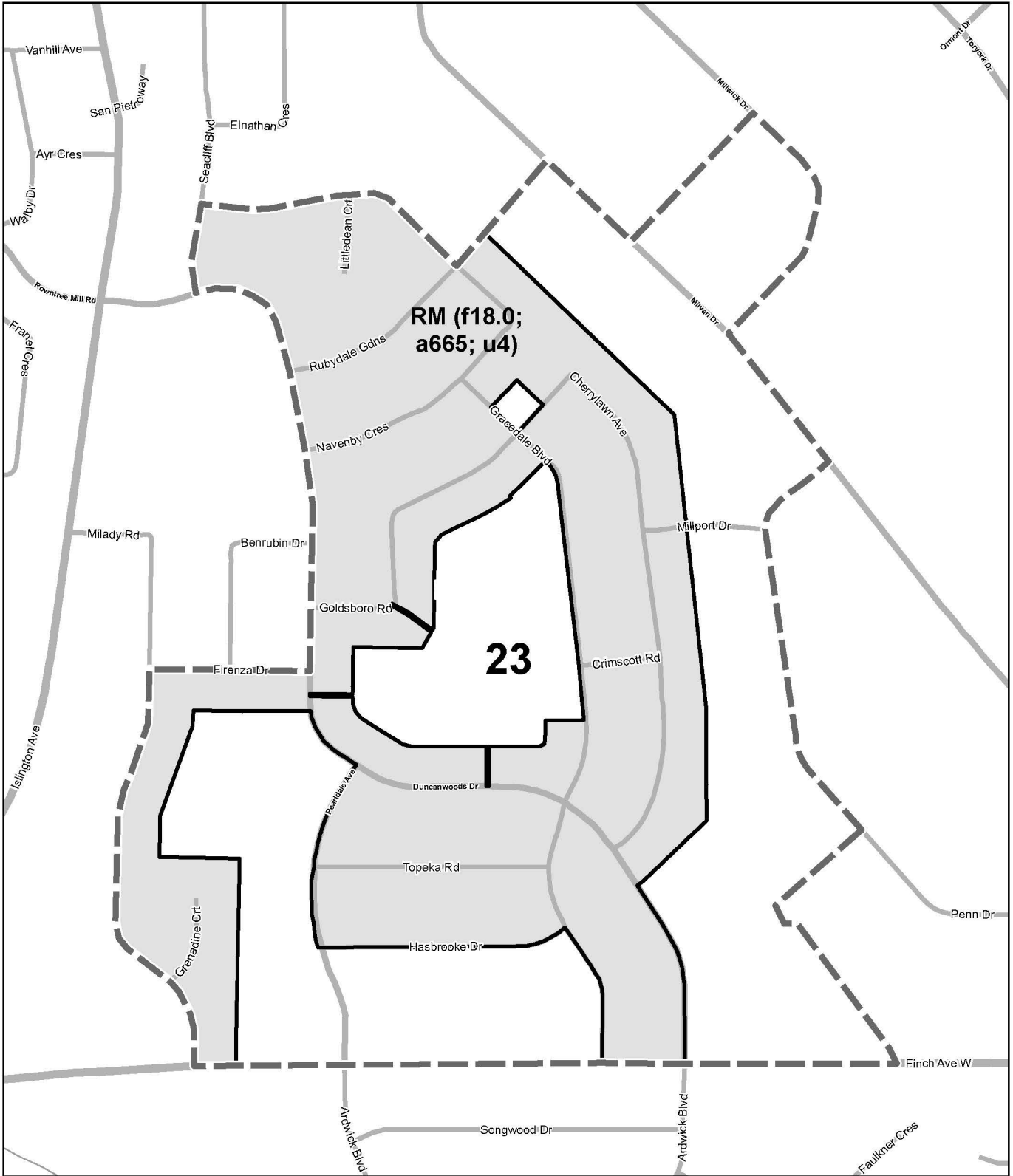
RM/R/RT Zone Amendments

April 4, 2023

 Lands zoned RM/R/RT subject to zone label amendments

 Map tile boundary





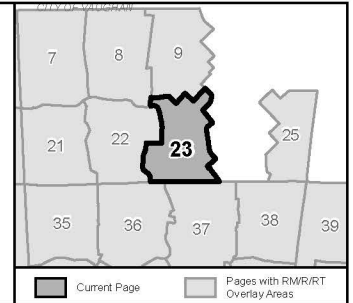
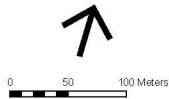


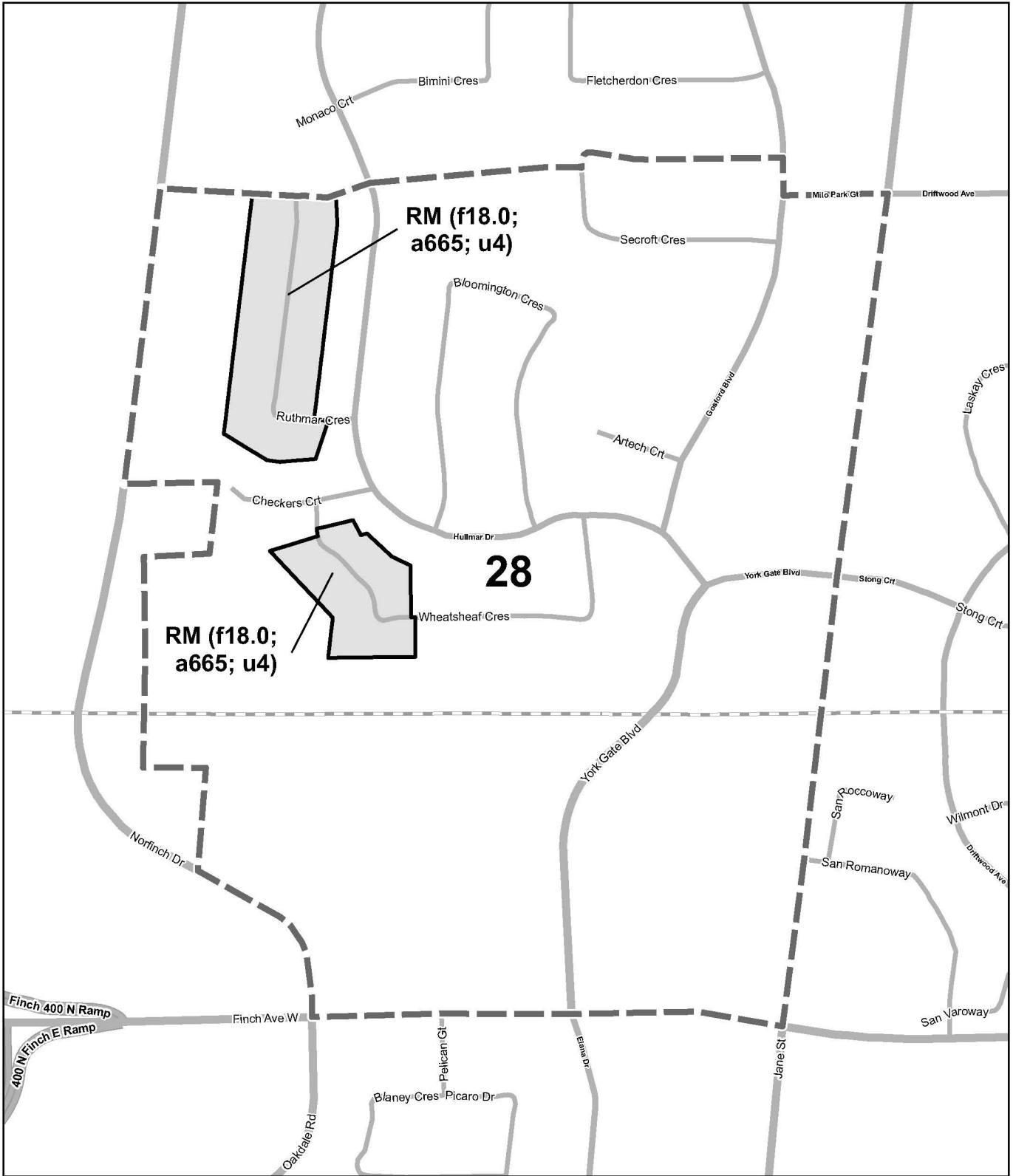
TORONTO City Planning

RM/R/RT Zone Amendments

April 4, 2023

-  Lands zoned RM/R/RT subject to zone label amendments
-  Map tile boundary





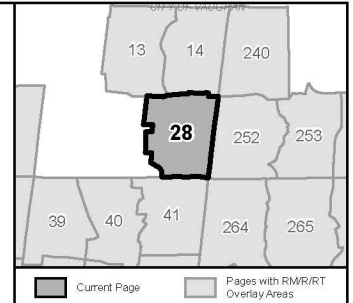
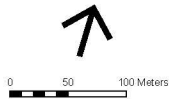


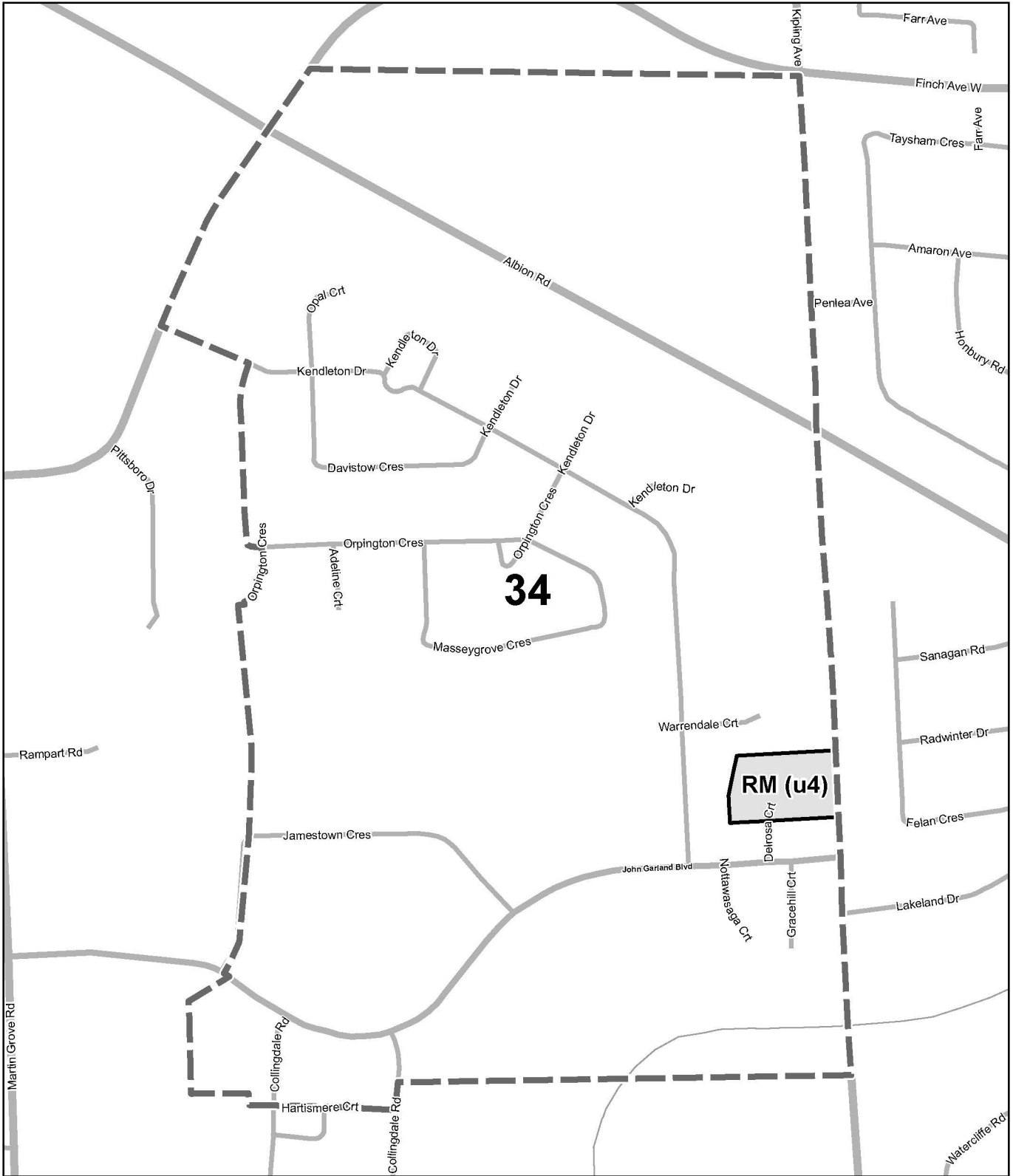
TORONTO City Planning

RM/R/RT Zone Amendments

April 4, 2023

-  Lands zoned RM/R/RT subject to zone label amendments
-  Map tile boundary






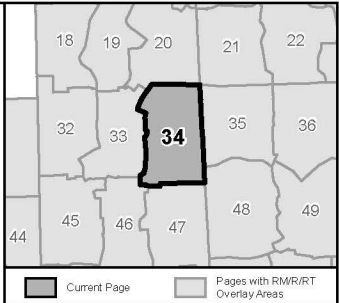
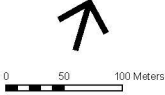
TORONTO City Planning

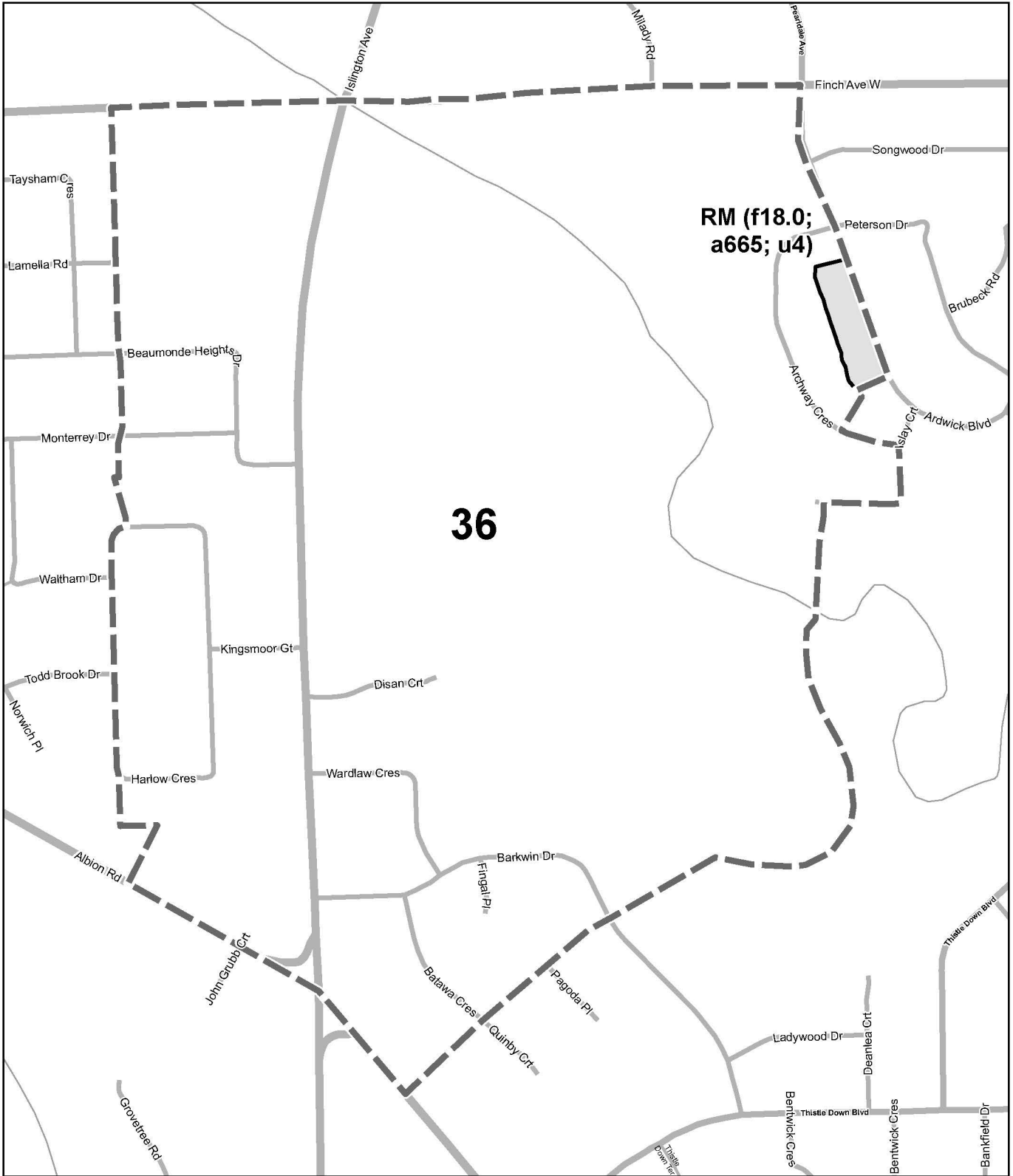
RM/R/RT Zone Amendments

April 4, 2023

 Lands zoned RM/R/RT subject to zone label amendments

 Map tile boundary





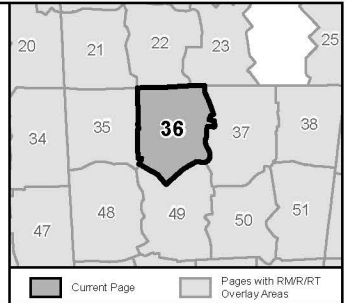
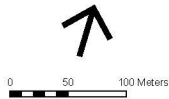


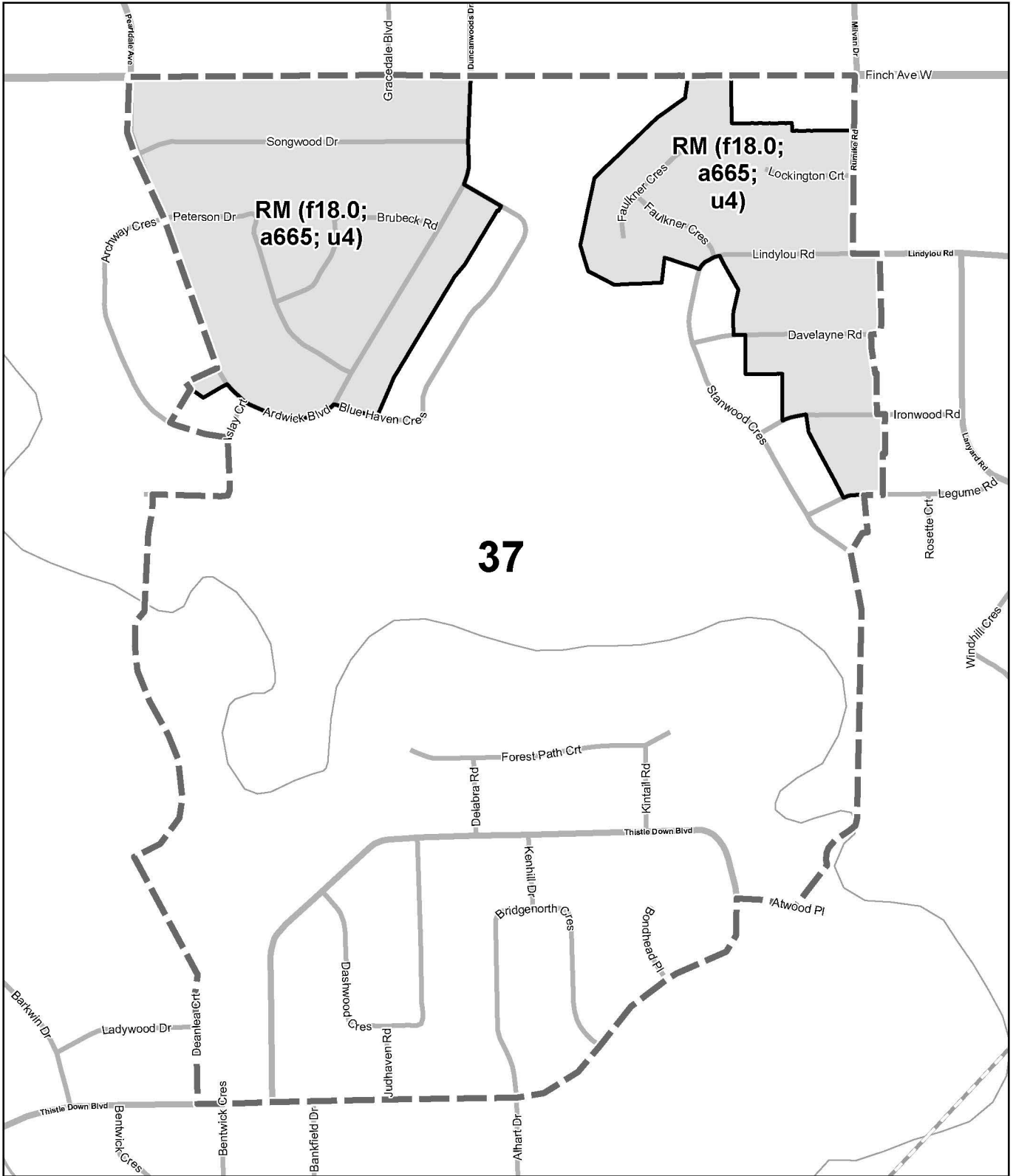
TORONTO City Planning

RM/R/RT Zone Amendments

April 4, 2023

-  Lands zoned RM/R/RT subject to zone label amendments
-  Map tile boundary





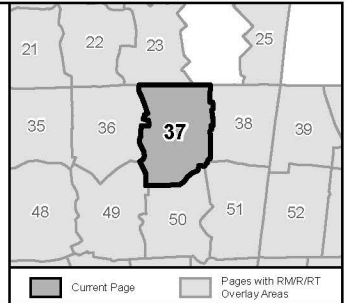
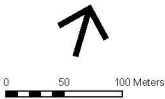


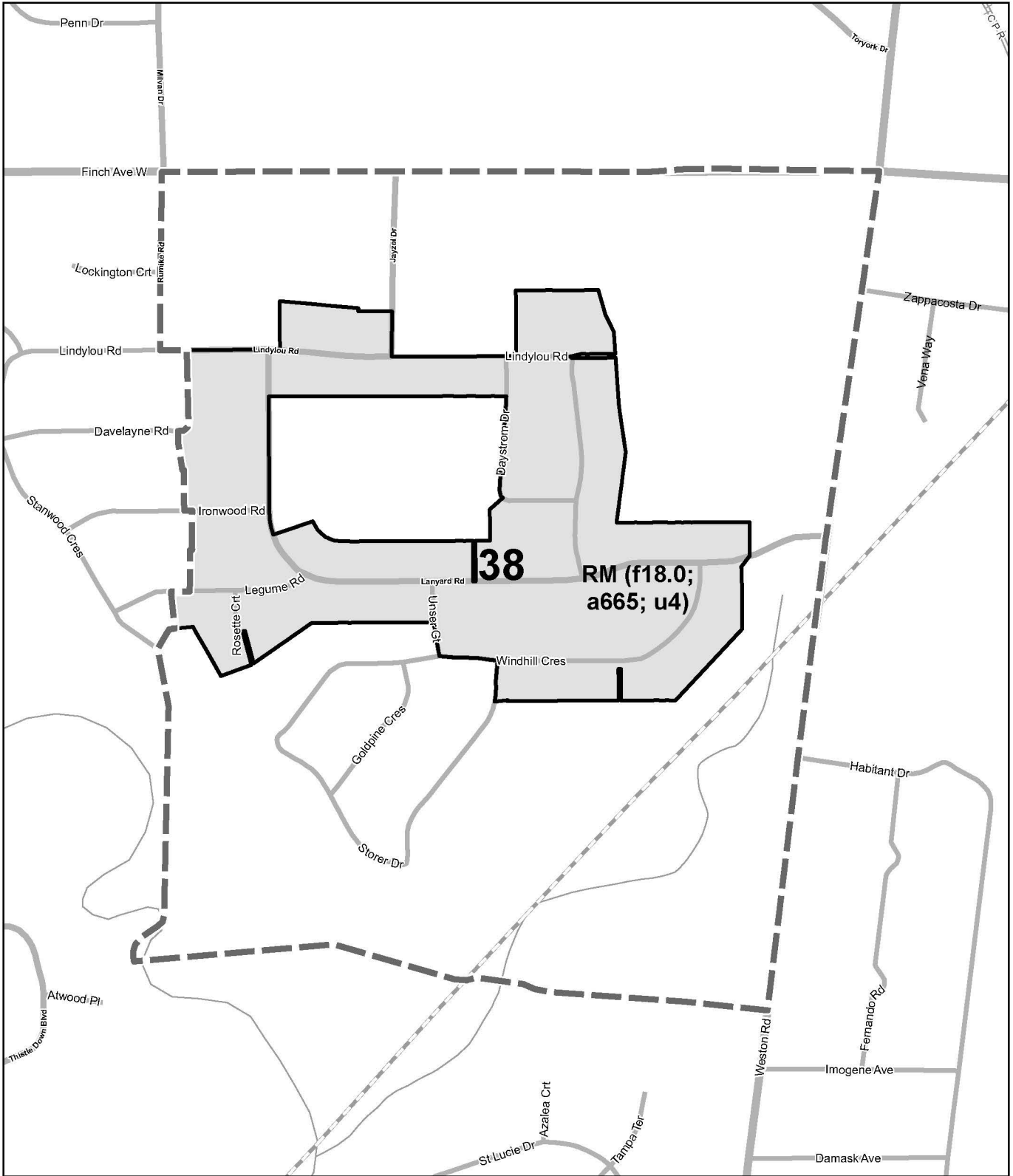
TORONTO City Planning

RM/R/RT Zone Amendments

April 4, 2023

-  Lands zoned RM/R/RT subject to zone label amendments
-  Map tile boundary





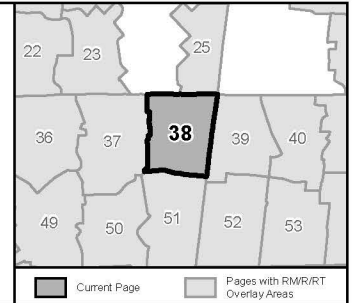
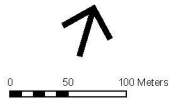


TORONTO City Planning

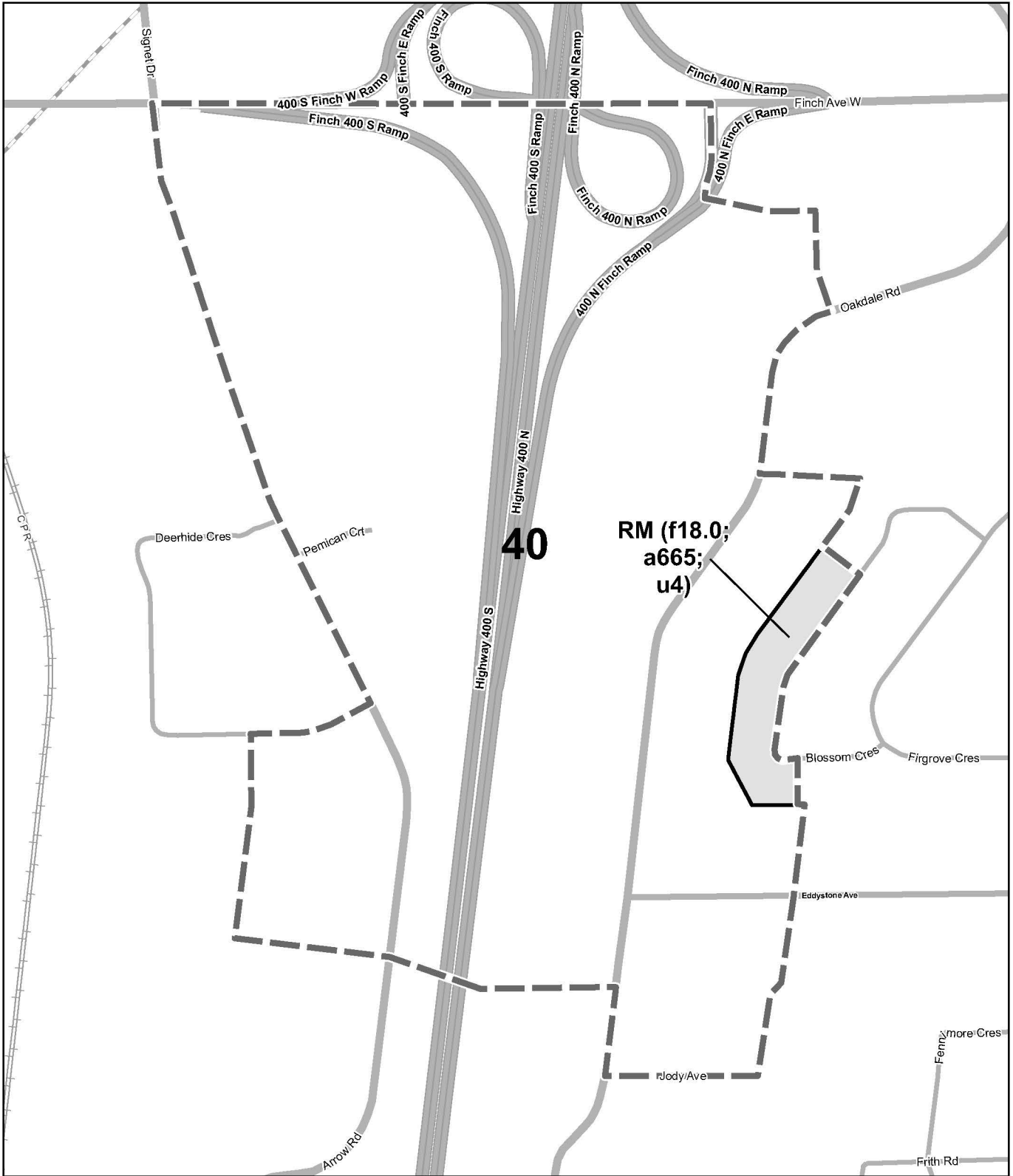
RM/R/RT Zone Amendments

April 4, 2023

-  Lands zoned RM/R/RT subject to zone label amendments
-  Map tile boundary





 Current Page  Pages with RM/R/RT Overlay Areas

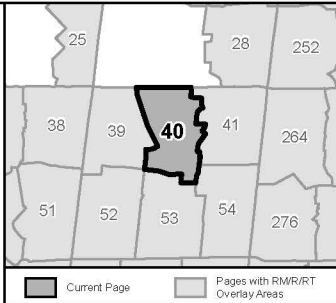
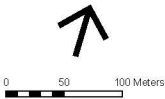


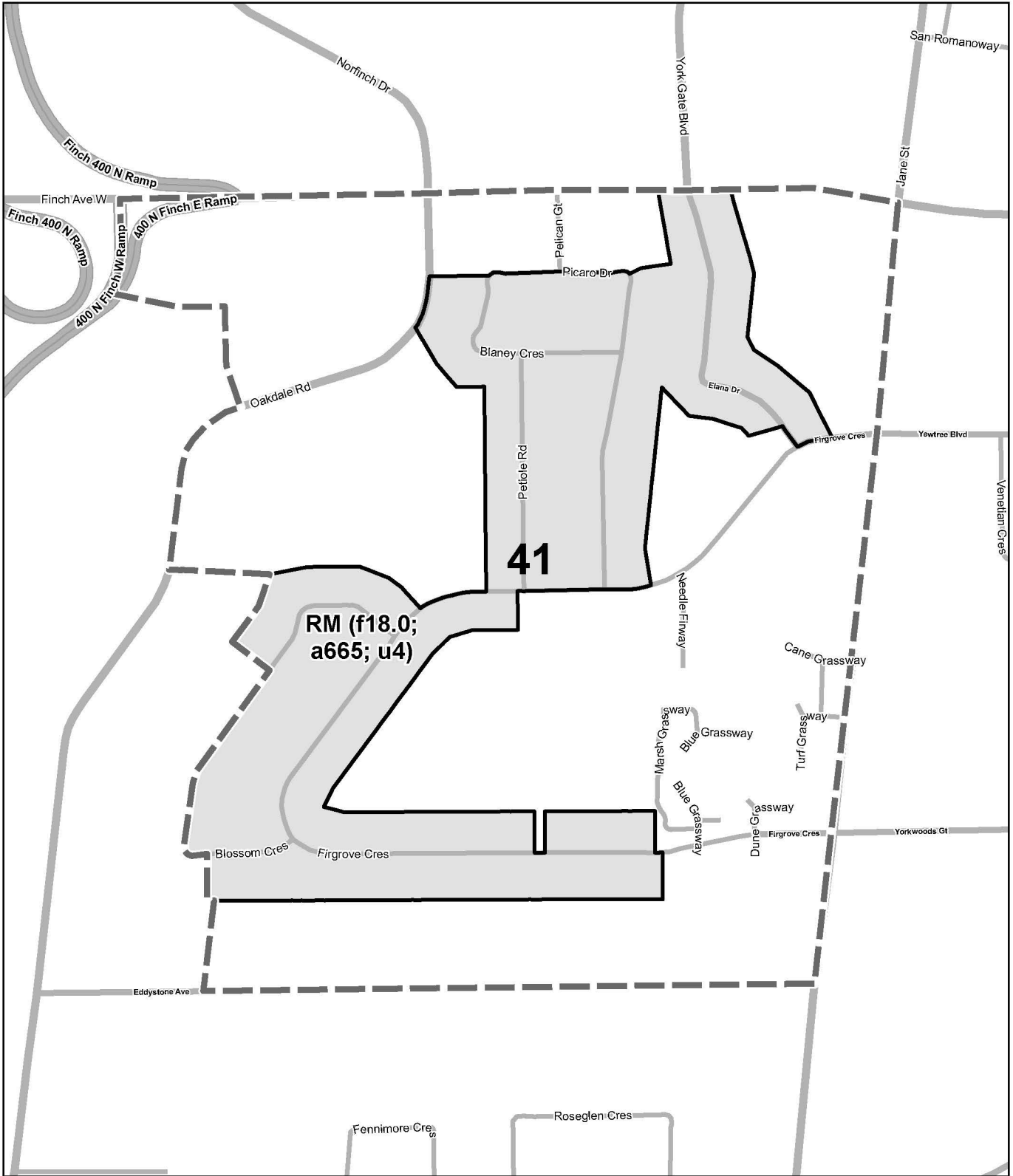
TORONTO City Planning

RM/R/RT Zone Amendments

April 4, 2023

-  Lands zoned RM/R/RT subject to zone label amendments
-  Map tile boundary





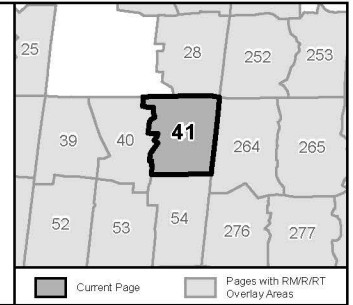
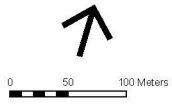


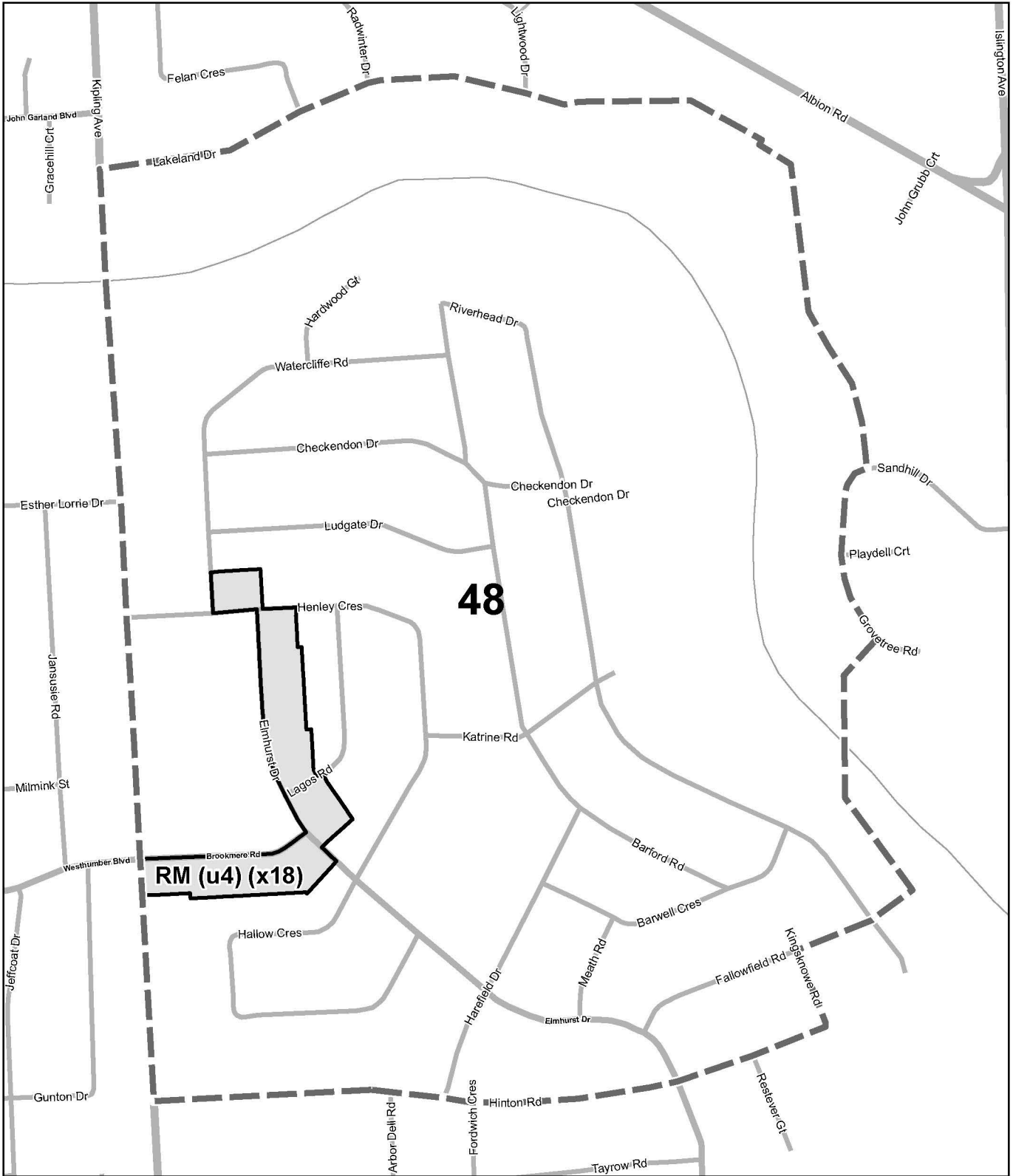
TORONTO City Planning

RM/R/RT Zone Amendments

April 4, 2023

-  Lands zoned RM/R/RT subject to zone label amendments
-  Map tile boundary





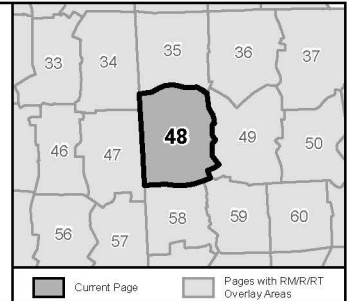


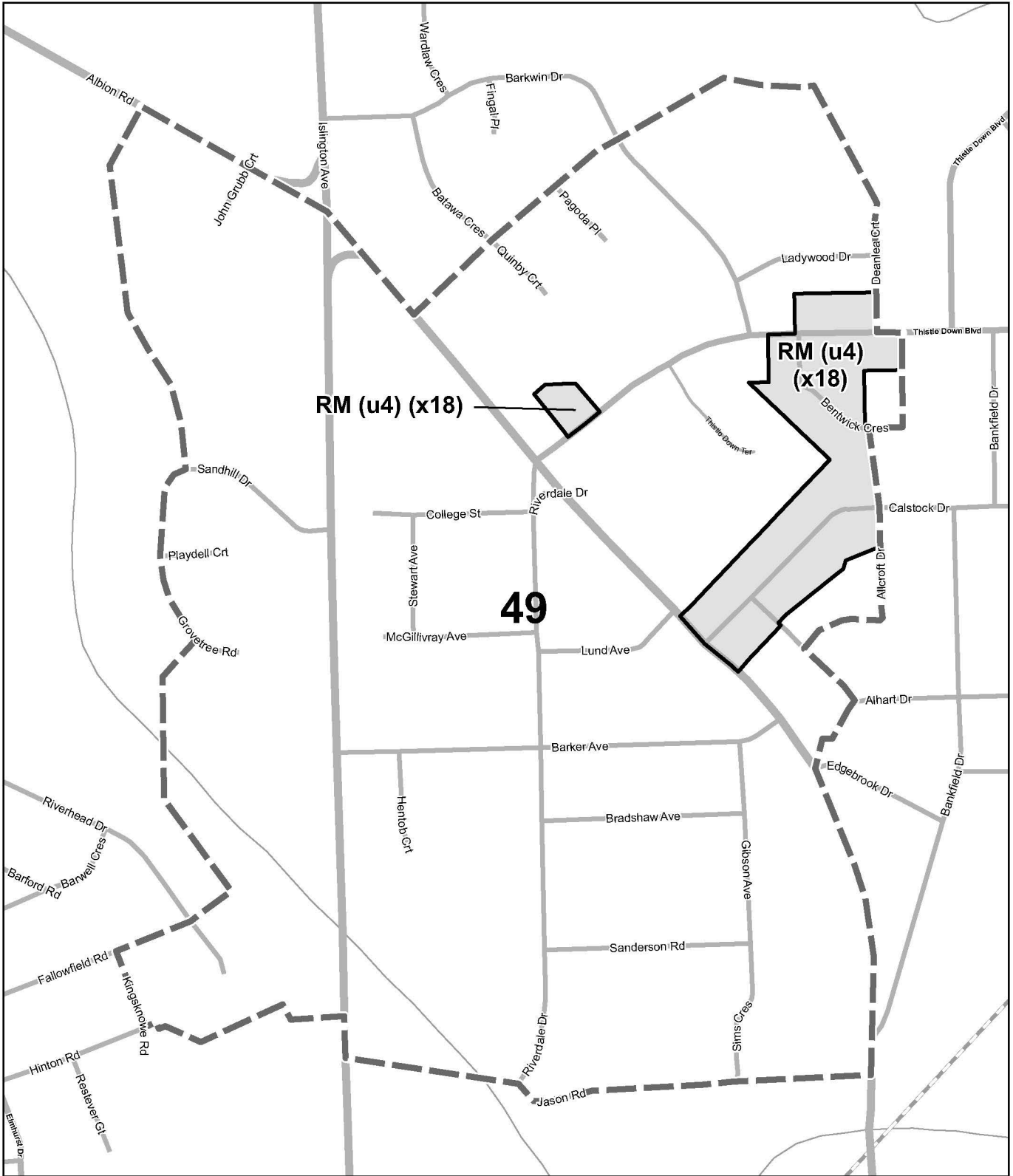
TORONTO City Planning

RM/R/RT Zone Amendments

April 4, 2023

-  Lands zoned RM/R/RT subject to zone label amendments
-  Map tile boundary






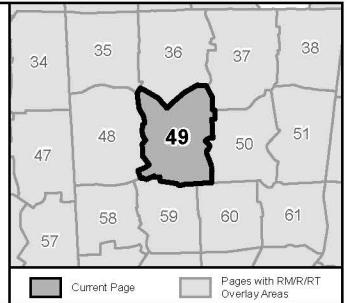
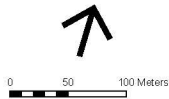
TORONTO City Planning

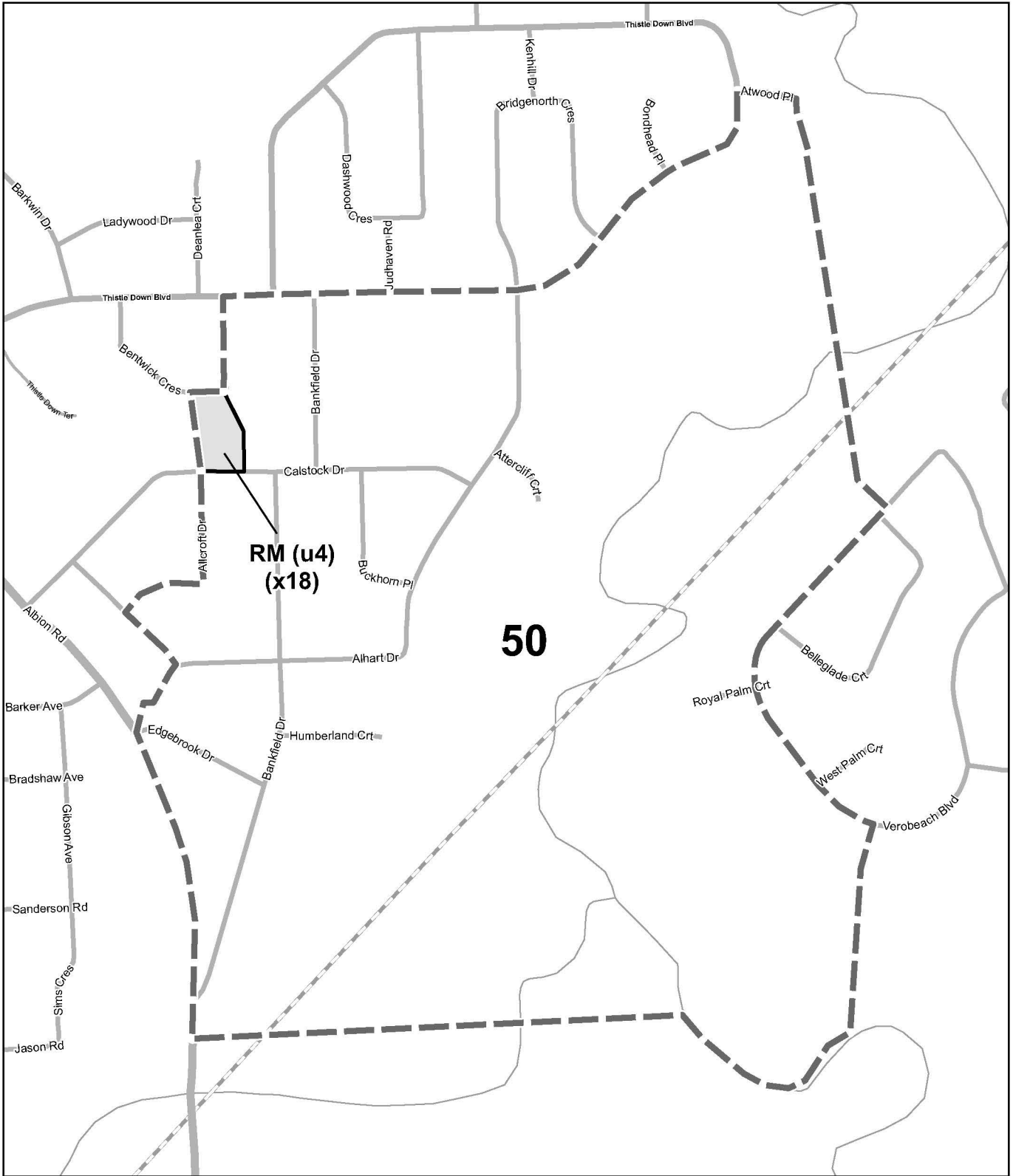
RM/R/RT Zone Amendments

April 4, 2023

 Lands zoned RM/R/RT subject to zone label amendments

 Map tile boundary





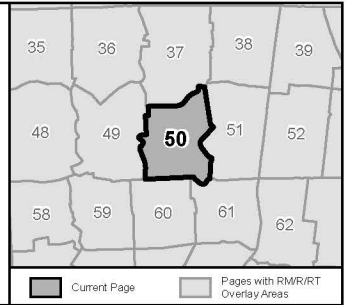
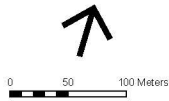


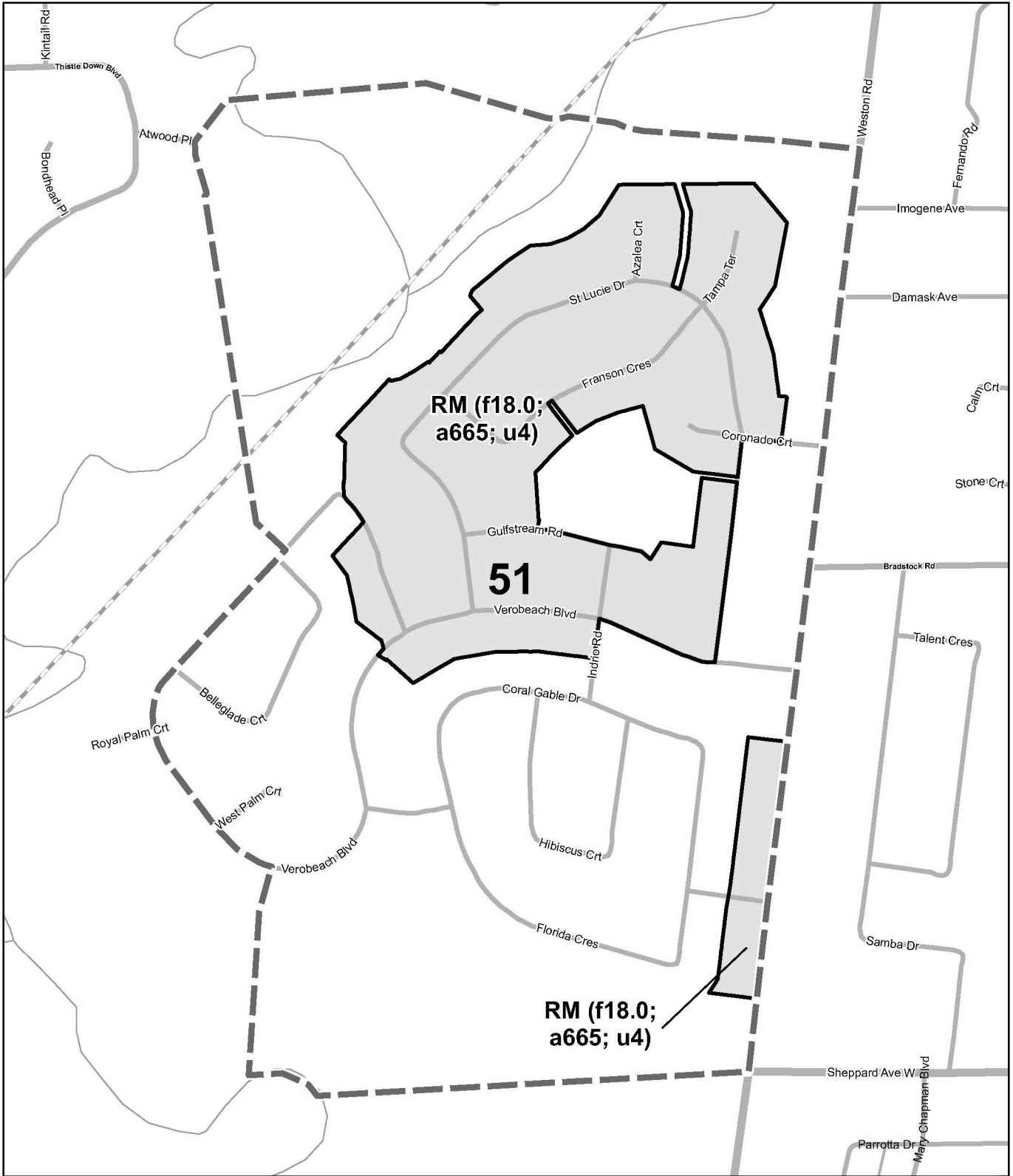
TORONTO City Planning

RM/R/RT Zone Amendments

April 4, 2023

-  Lands zoned RM/R/RT subject to zone label amendments
-  Map tile boundary





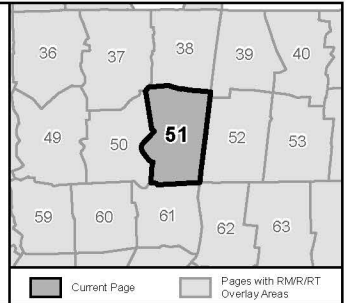
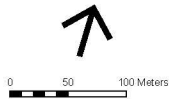
TORONTO City Planning

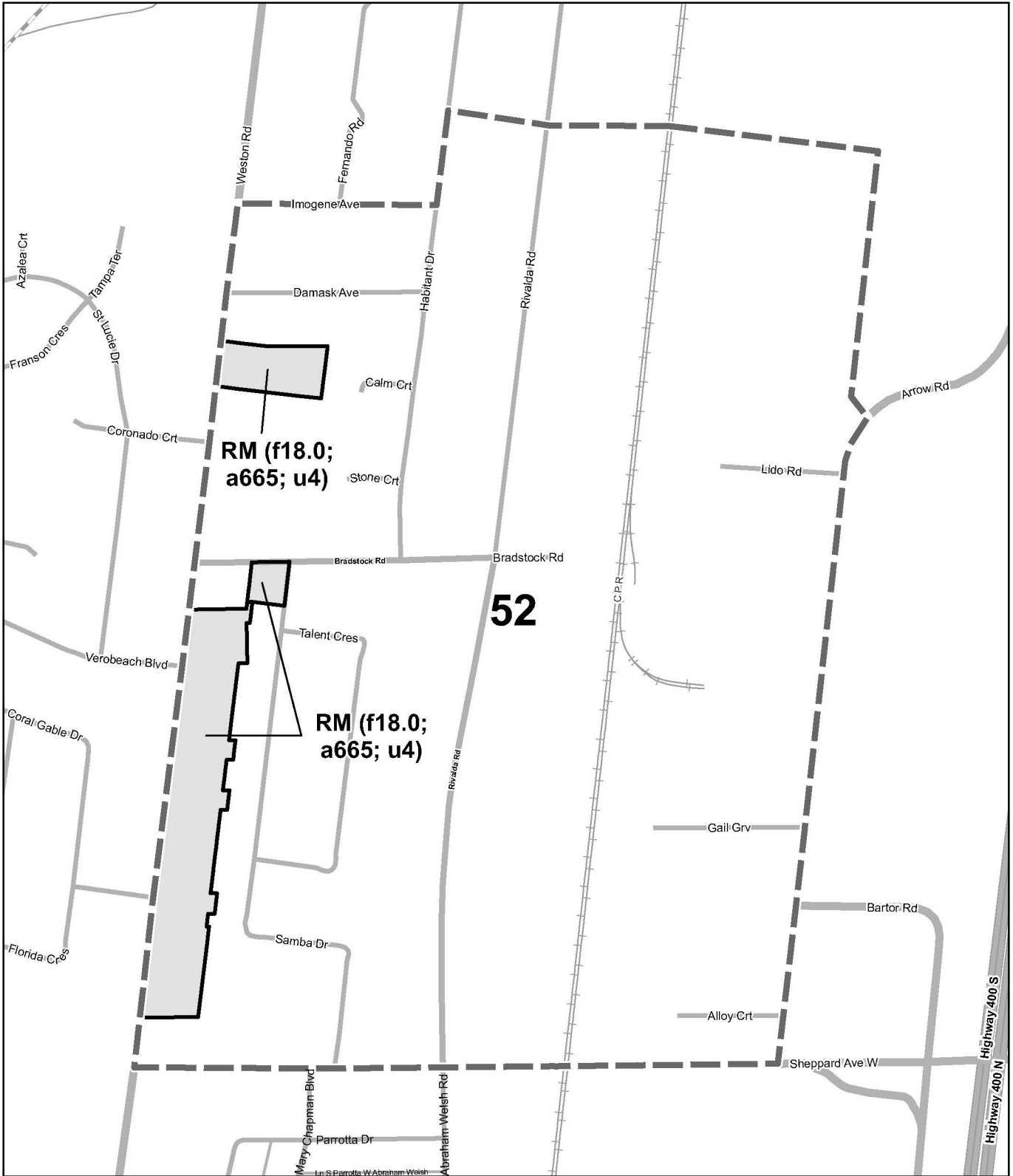
RM/R/RT Zone Amendments

April 4, 2023

 Lands zoned RM/R/RT subject to zone label amendments

 Map tile boundary






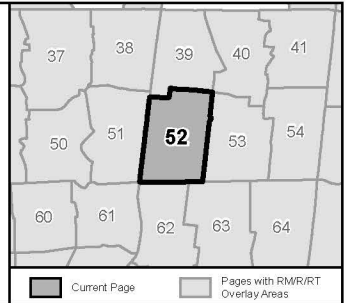
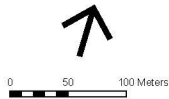
TORONTO City Planning

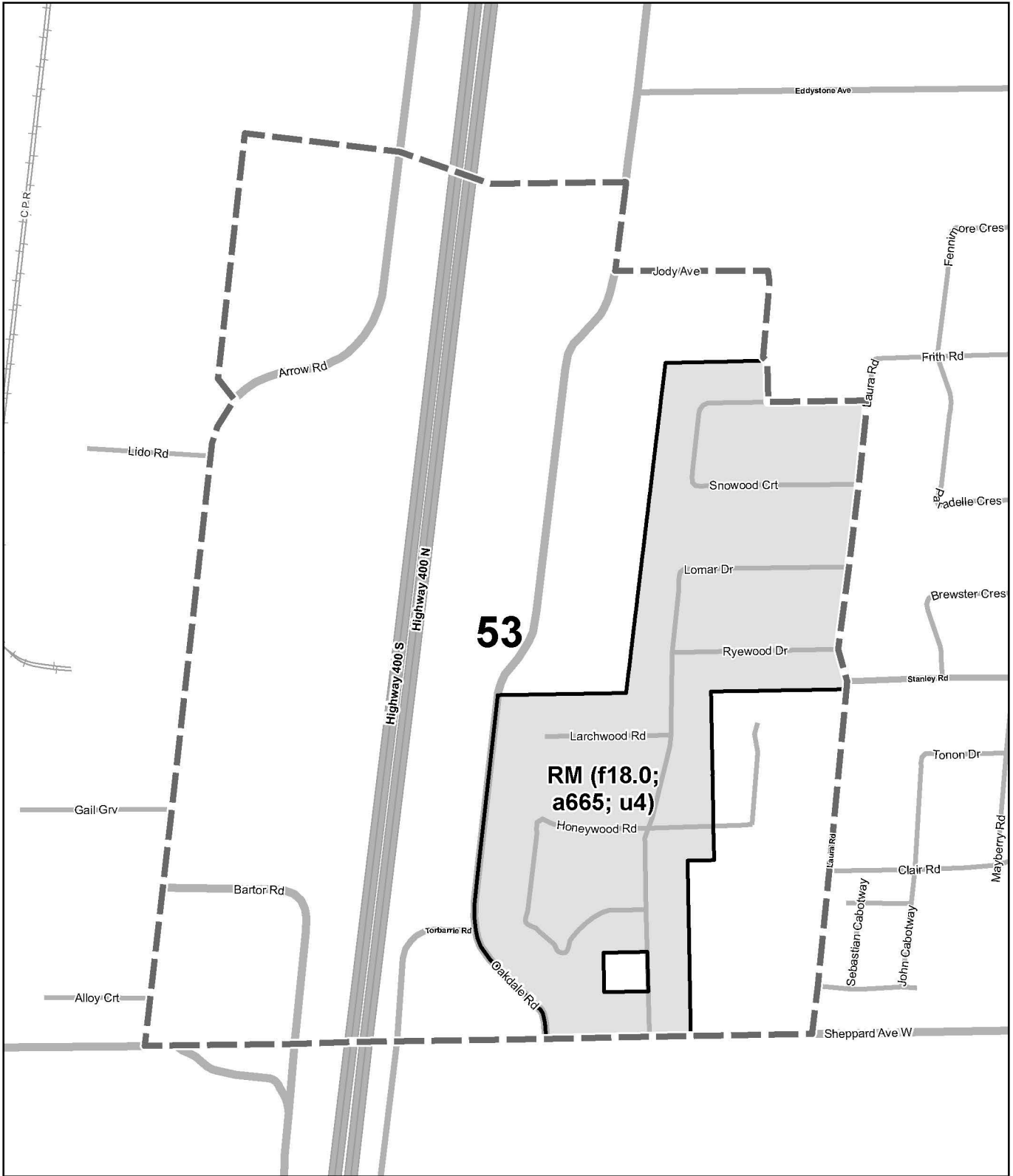
RM/R/RT Zone Amendments

April 4, 2023

 Lands zoned RM/R/RT subject to zone label amendments

 Map tile boundary





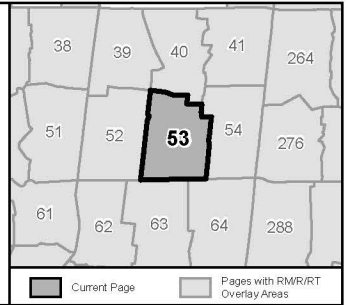
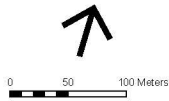


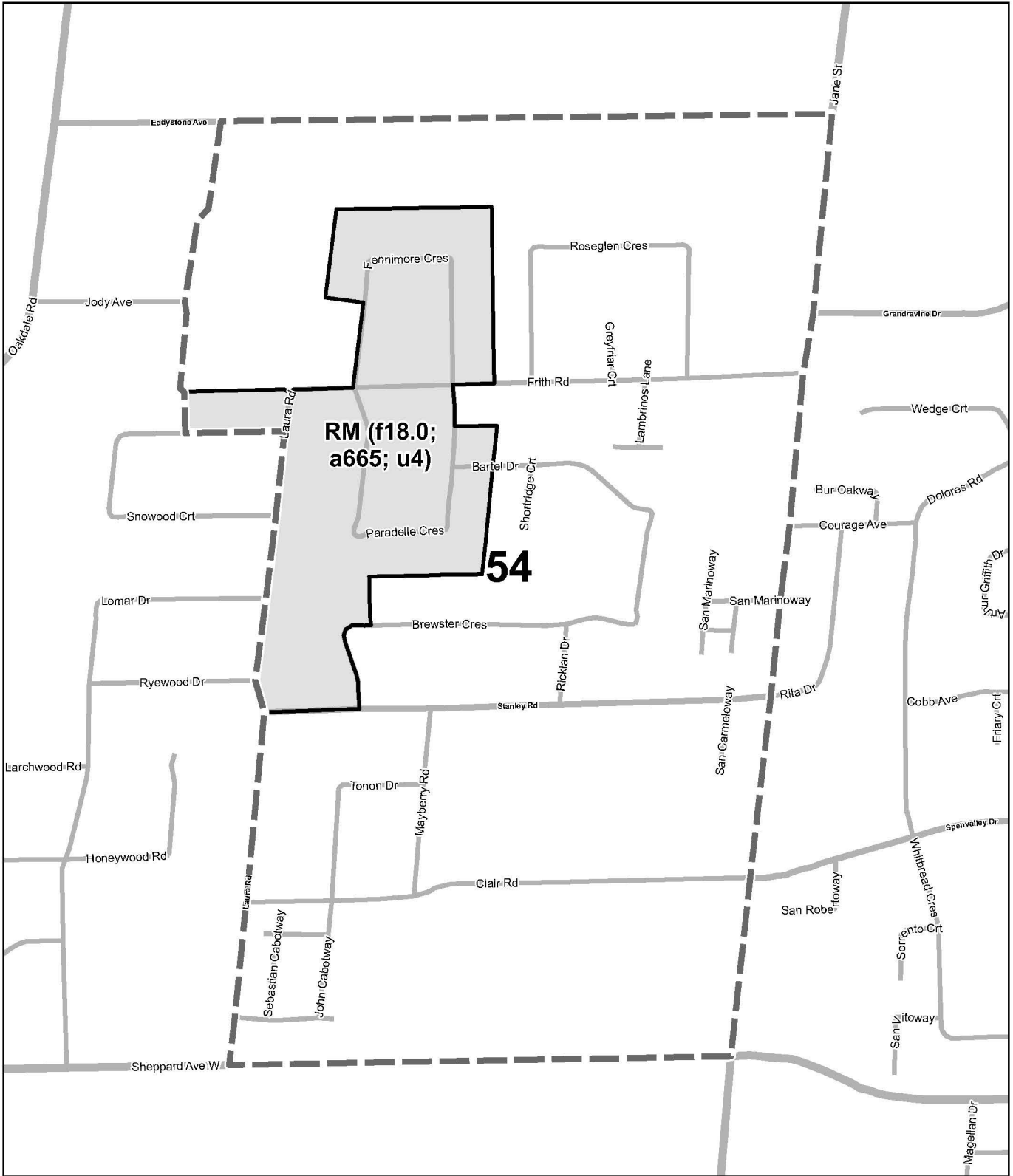
TORONTO City Planning

RM/R/RT Zone Amendments

April 4, 2023

-  Lands zoned RM/R/RT subject to zone label amendments
-  Map tile boundary





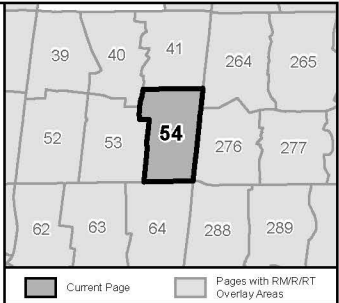
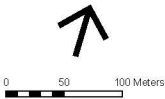


TORONTO City Planning

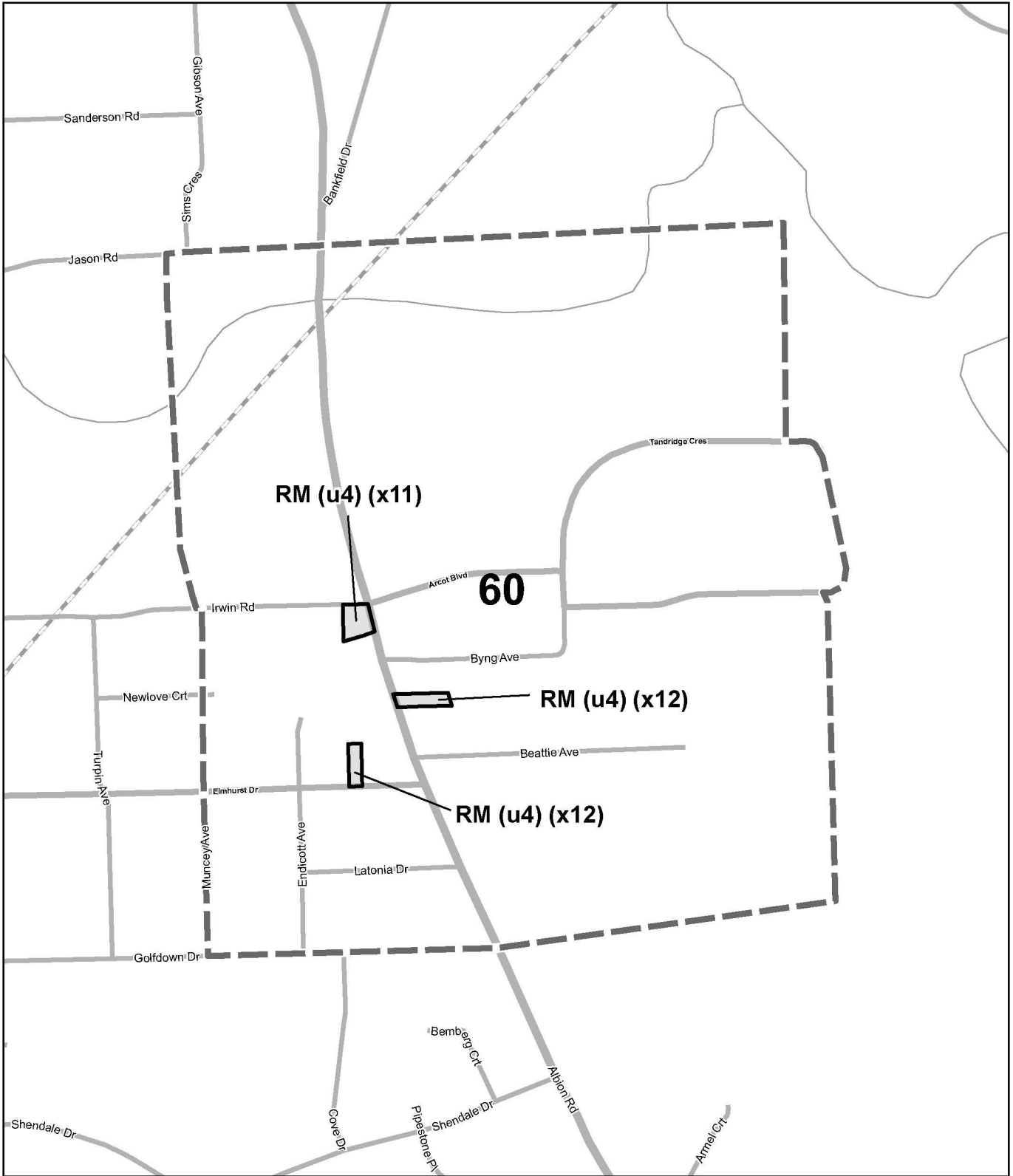
RM/R/RT Zone Amendments

April 4, 2023

-  Lands zoned RM/R/RT subject to zone label amendments
-  Map tile boundary





 Current Page  Pages with RM/R/RT Overlay Areas

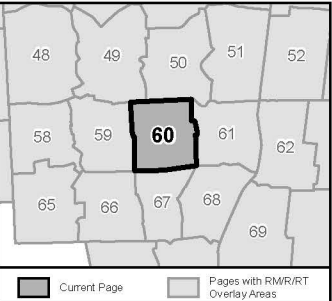
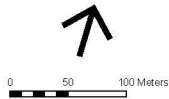


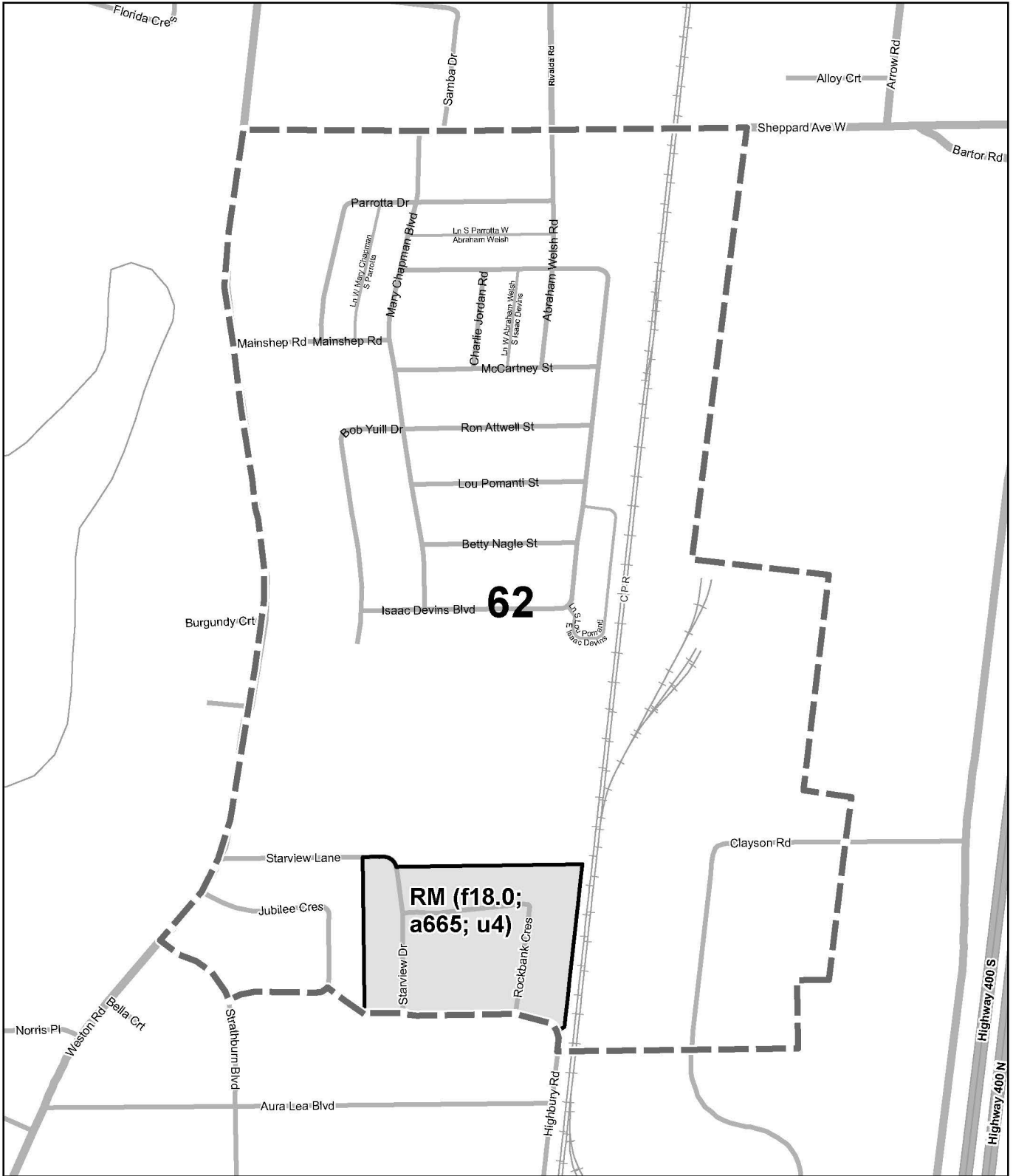
TORONTO City Planning

RM/R/RT Zone Amendments

April 4, 2023

-  Lands zoned RM/R/RT subject to zone label amendments
-  Map tile boundary





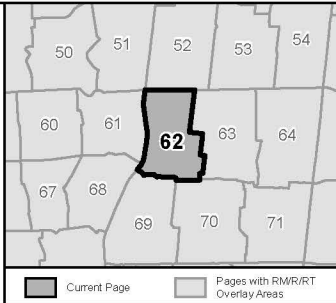
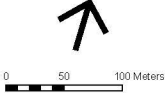
TORONTO City Planning

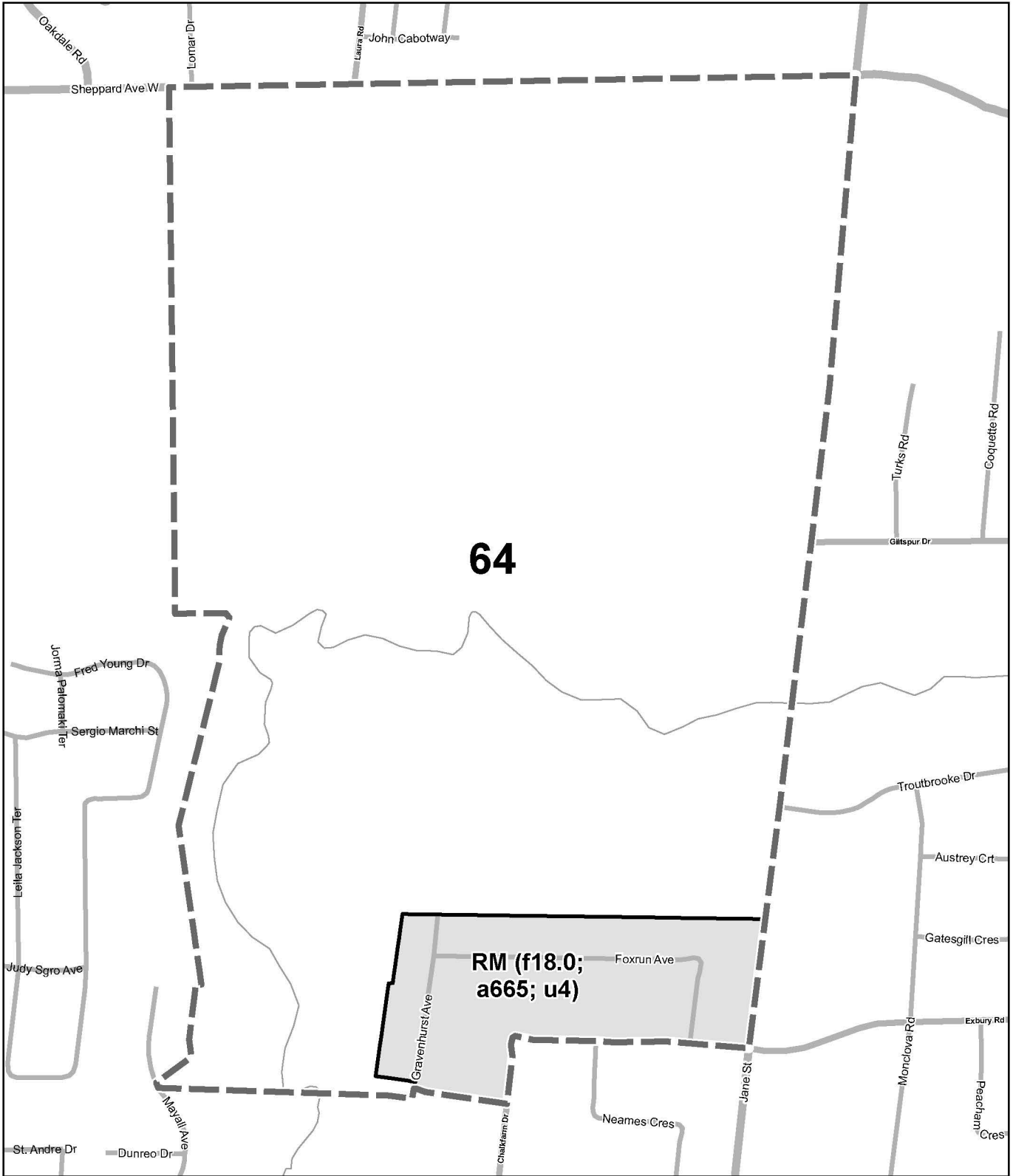
RM/R/RT Zone Amendments

April 4, 2023

 Lands zoned RM/R/RT subject to zone label amendments

 Map tile boundary





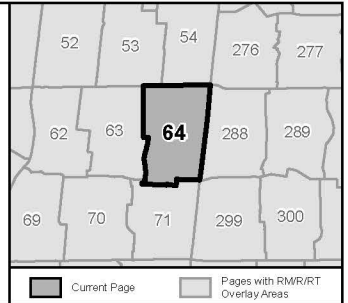
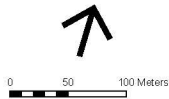
TORONTO City Planning

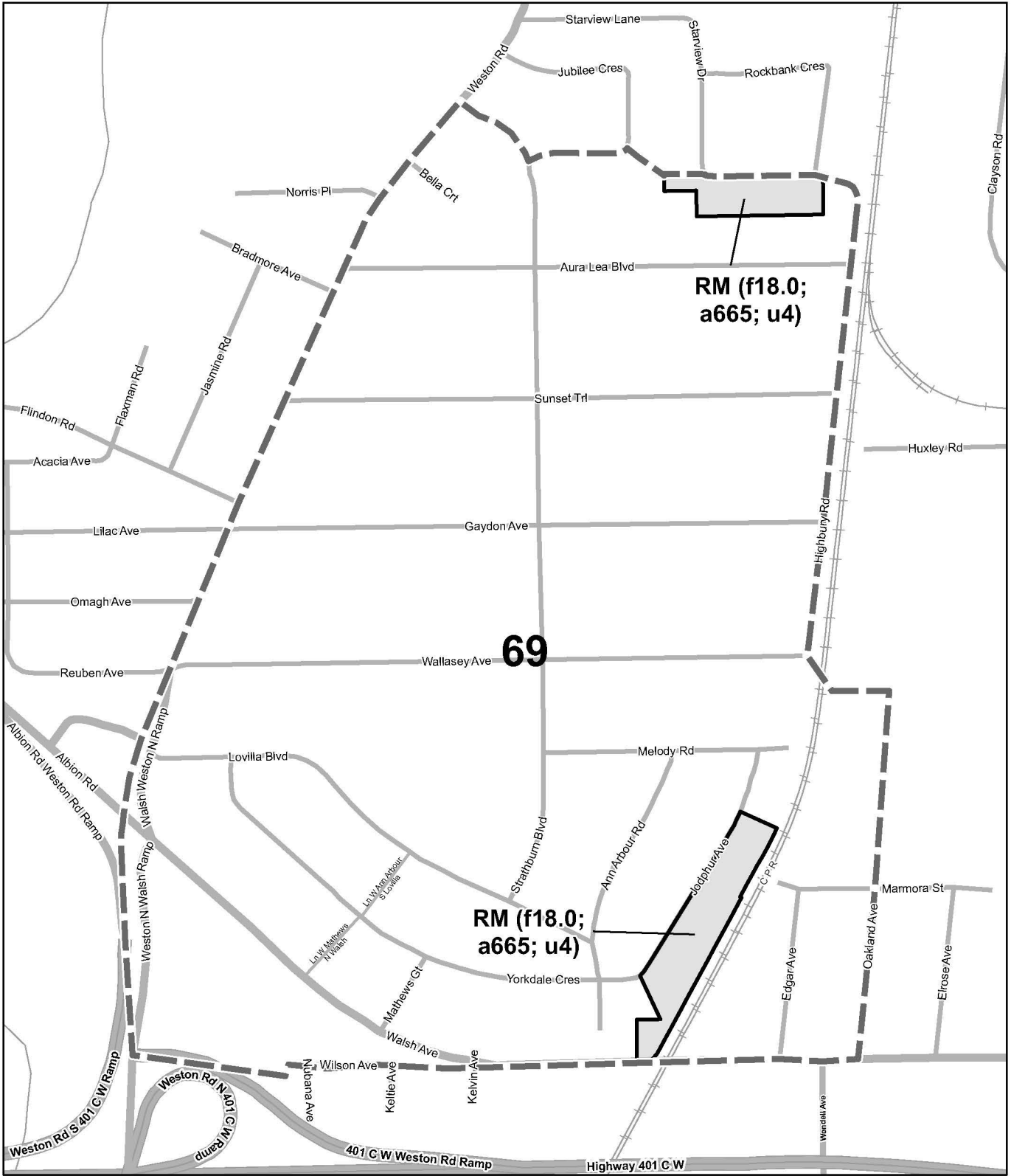
RM/R/RT Zone Amendments

April 4, 2023

 Lands zoned RM/R/RT subject to zone label amendments

 Map tile boundary





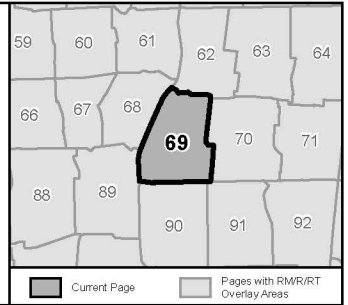
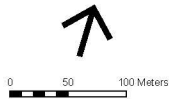


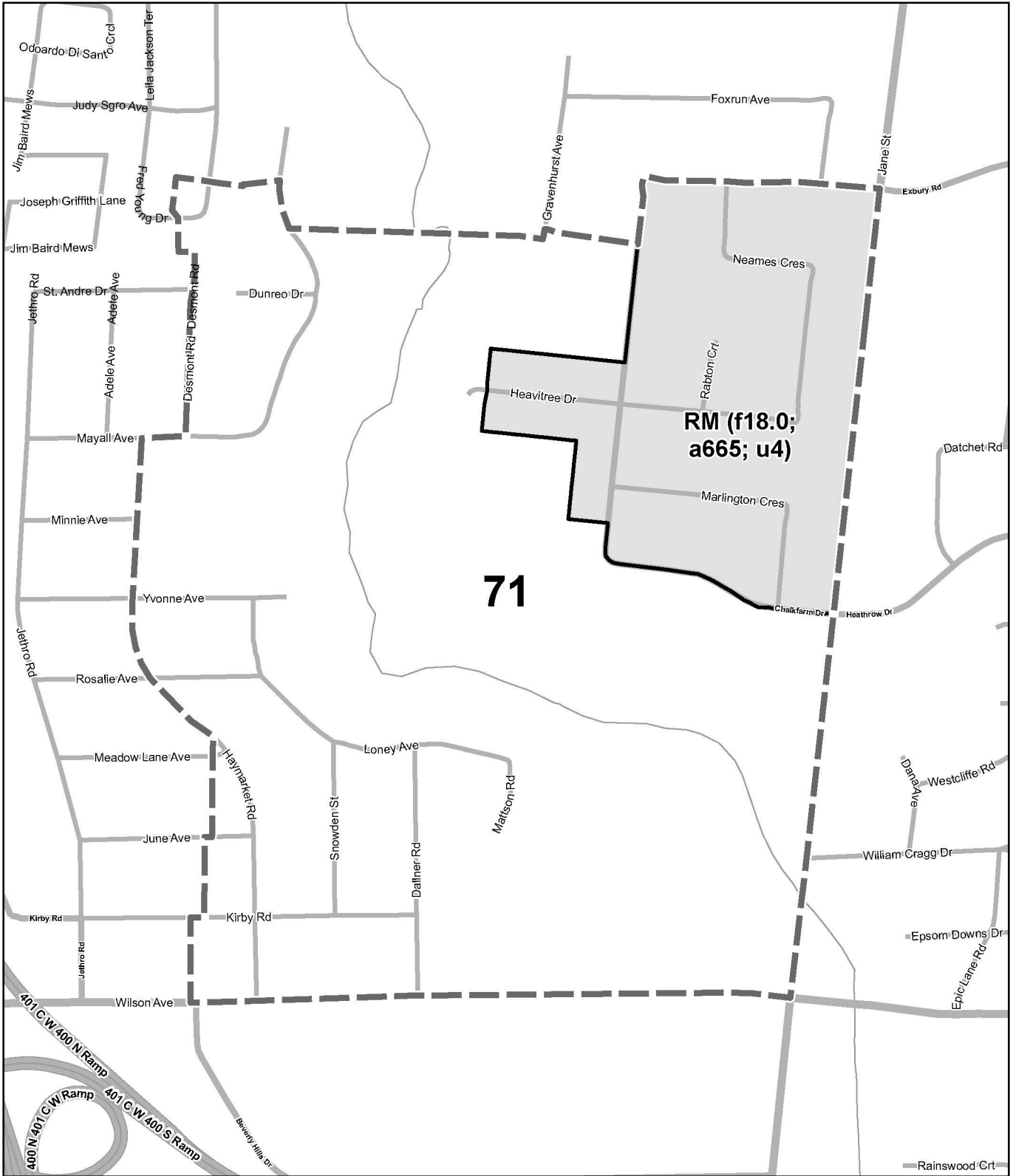
TORONTO City Planning

RM/R/RT Zone Amendments

April 4, 2023

-  Lands zoned RM/R/RT subject to zone label amendments
-  Map tile boundary





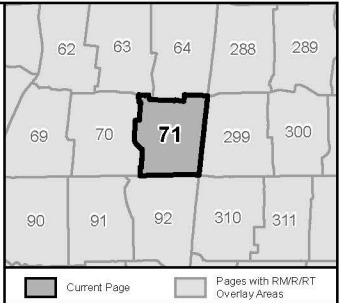
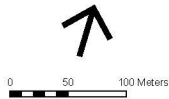


TORONTO City Planning

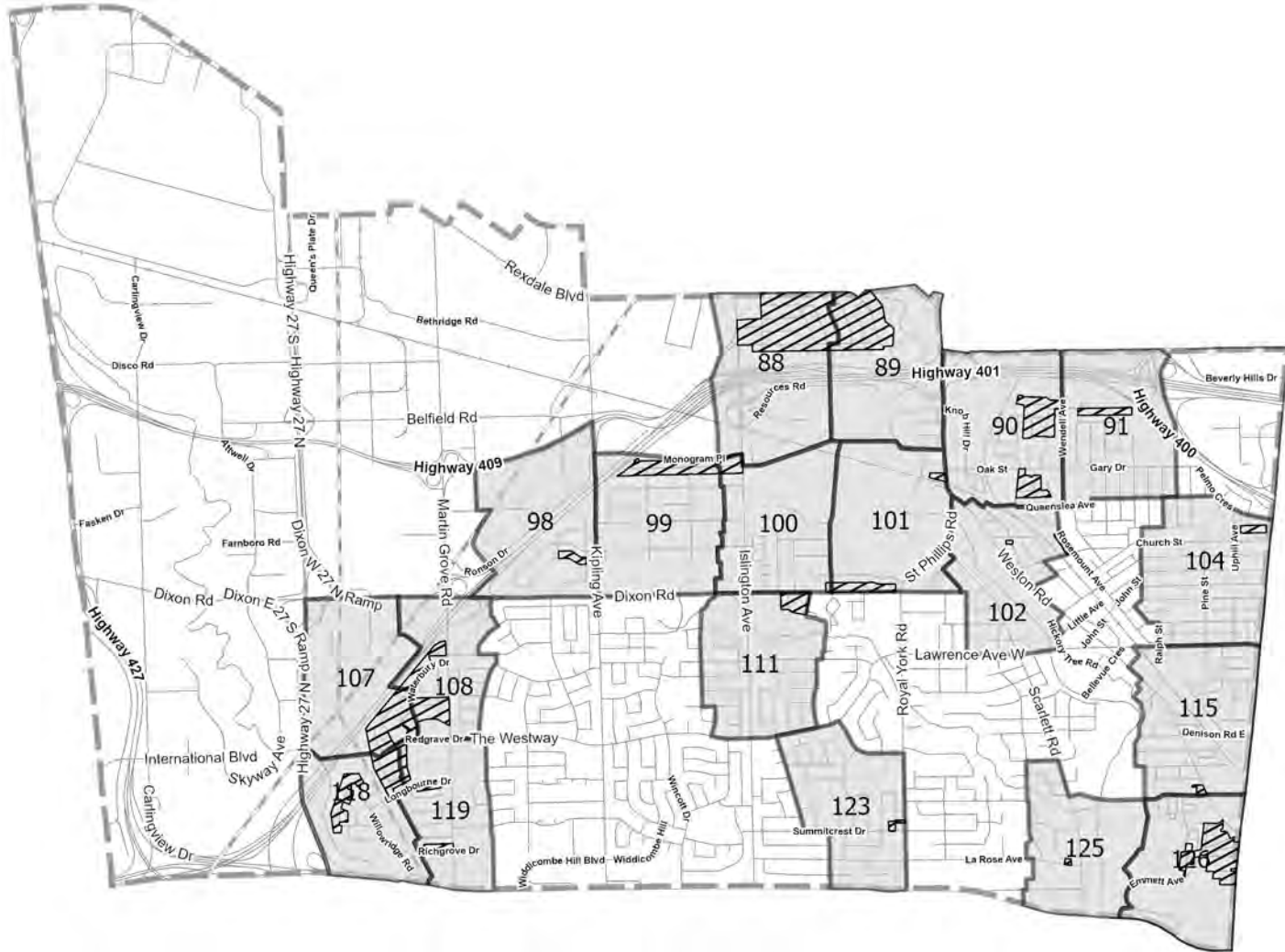
RM/R/RT Zone Amendments

April 4, 2023

-  Lands zoned RM/R/RT subject to zone label amendments
-  Map tile boundary





SCHEDULE A

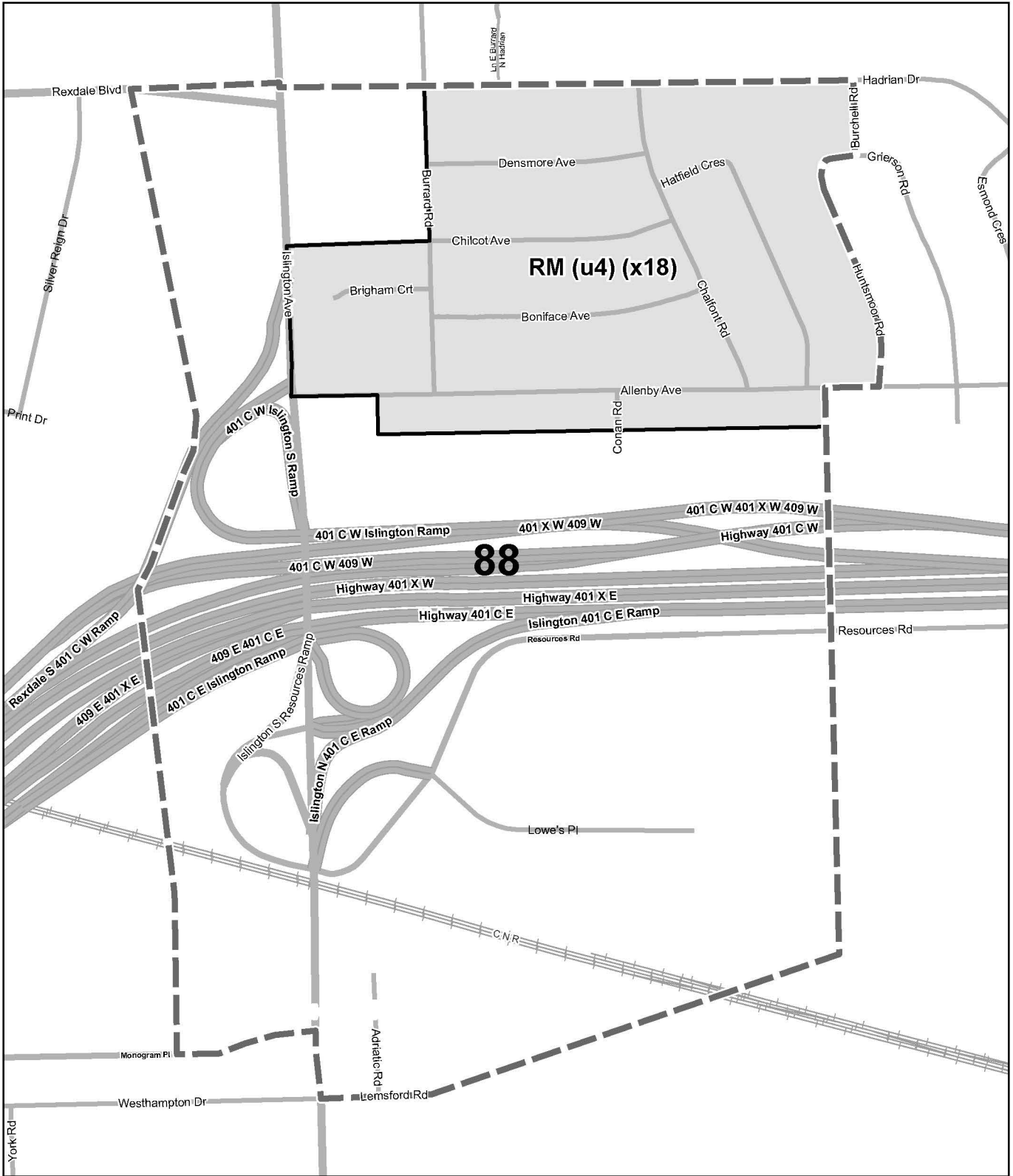


TORONTO City Planning
Amendments to
Section 990.10 -
Zoning By-law Map

Index Map B

-  Pages with lots subject to amendments
-  Pages without lots subject to amendments








TORONTO City Planning

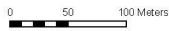
RM/R/RT Zone Amendments

April 4, 2023


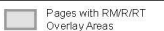
 Lands zoned RM/R/RT subject to zone label amendments

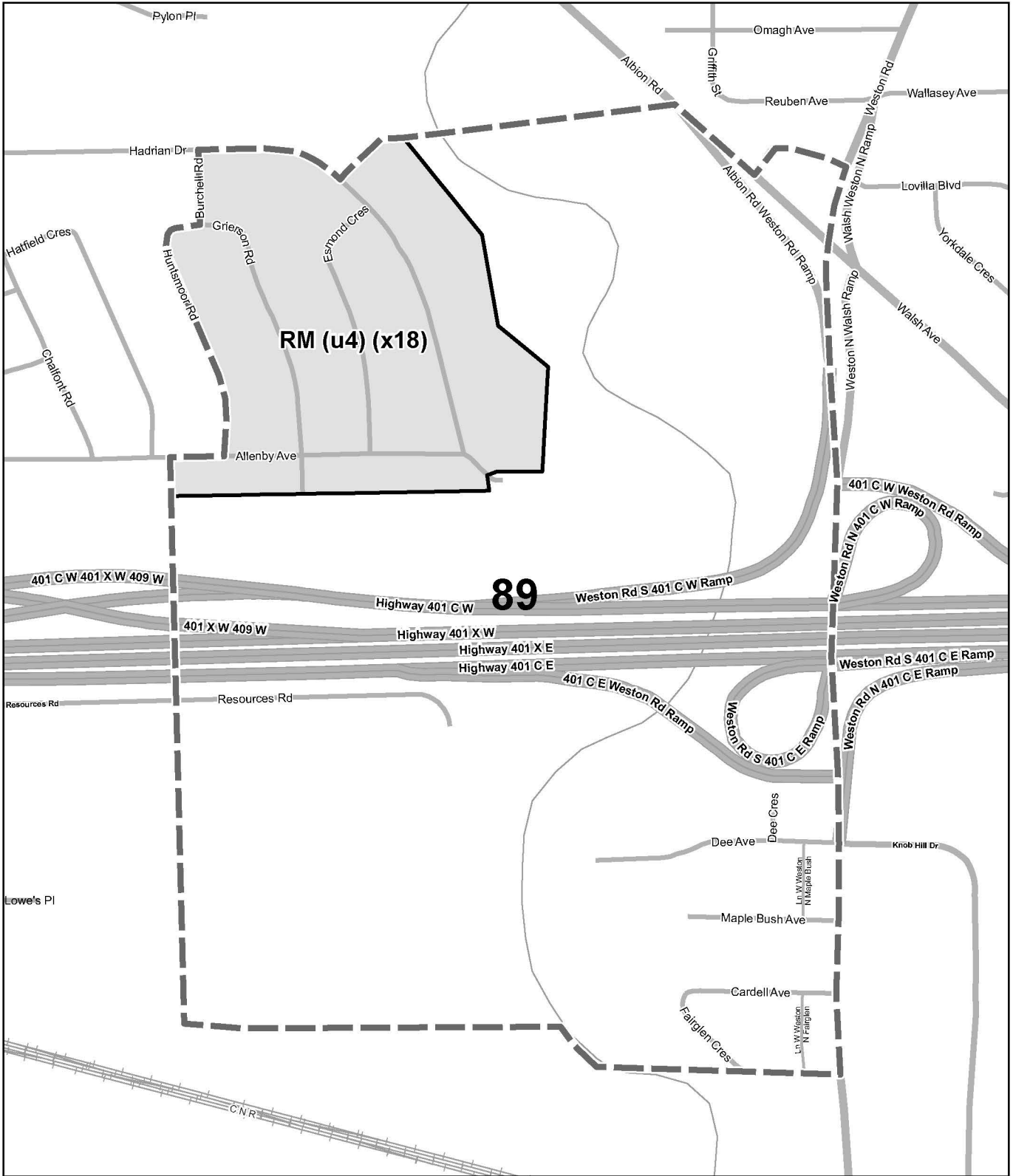
 Map tile boundary





65 66 67 68 69
88 89 90
98 99 100 101 102

 Current Page  Pages with RM/R/RT Overlay Areas




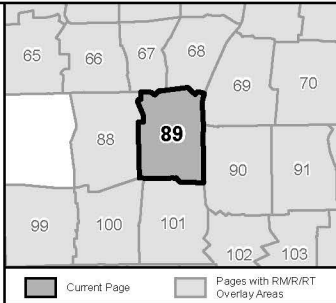
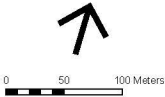
TORONTO City Planning

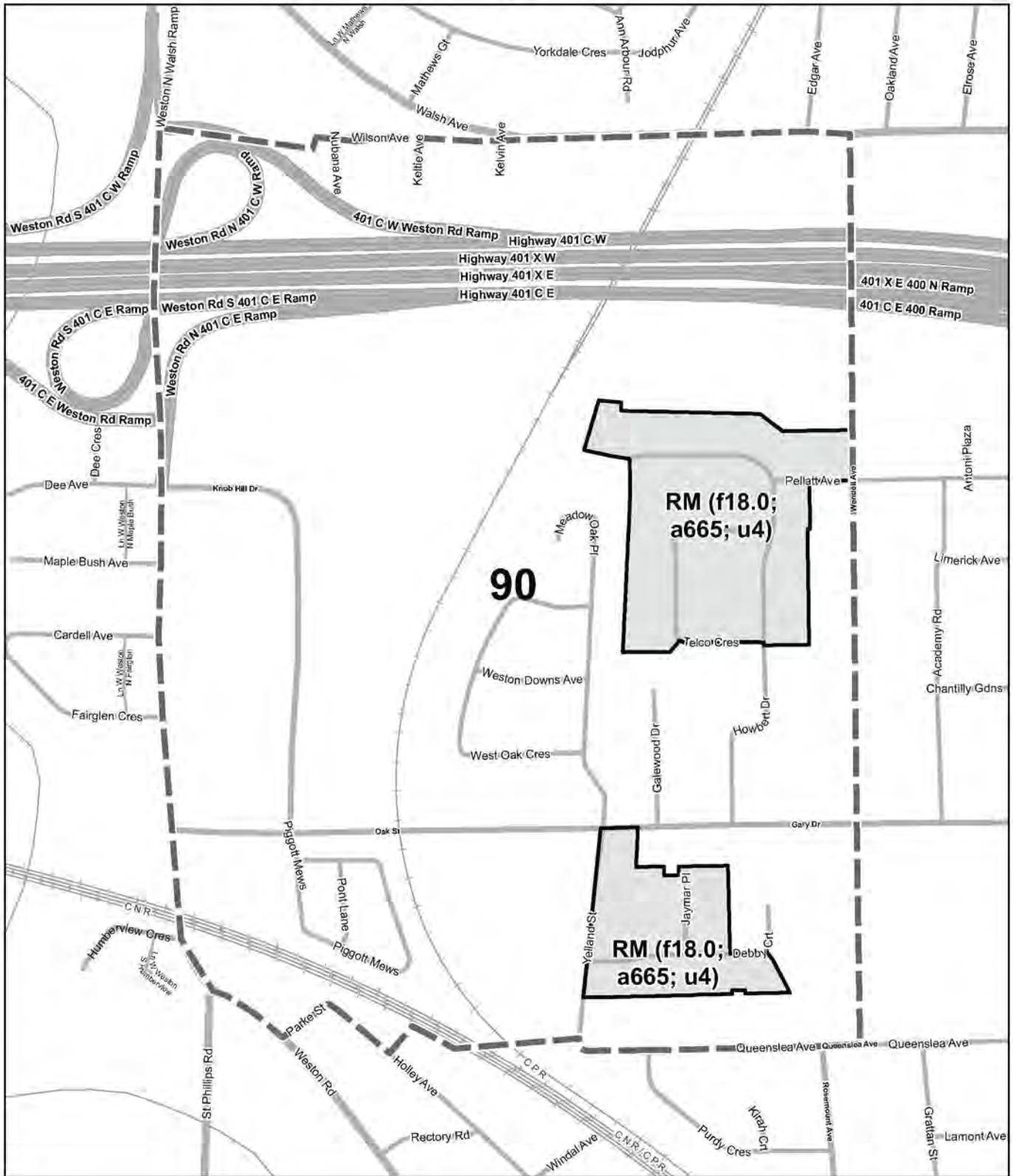
RM/R/RT Zone Amendments

April 4, 2023

 Lands zoned RM/R/RT subject to zone label amendments

 Map tile boundary



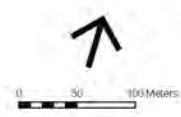


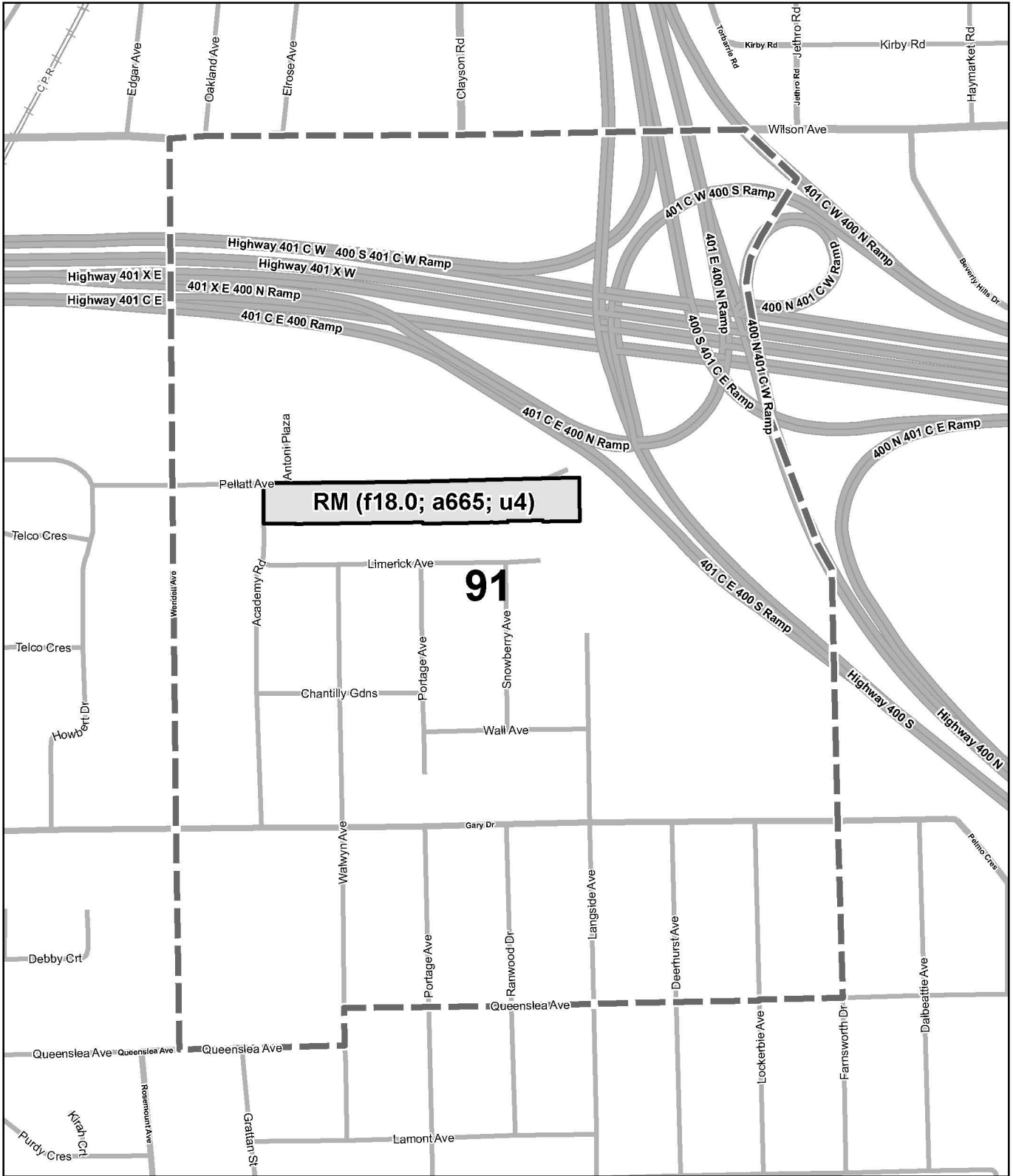
TORONTO City Planning

RM/R/RT Zone Amendments

April 4, 2023

-  Lands zoned RM/R/RT subject to zone label amendments
-  Map tile boundary





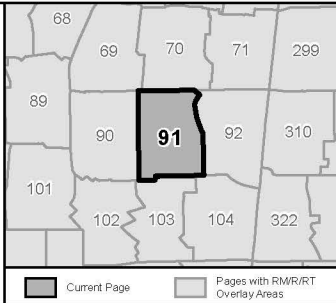
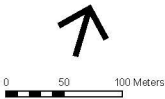
TORONTO City Planning

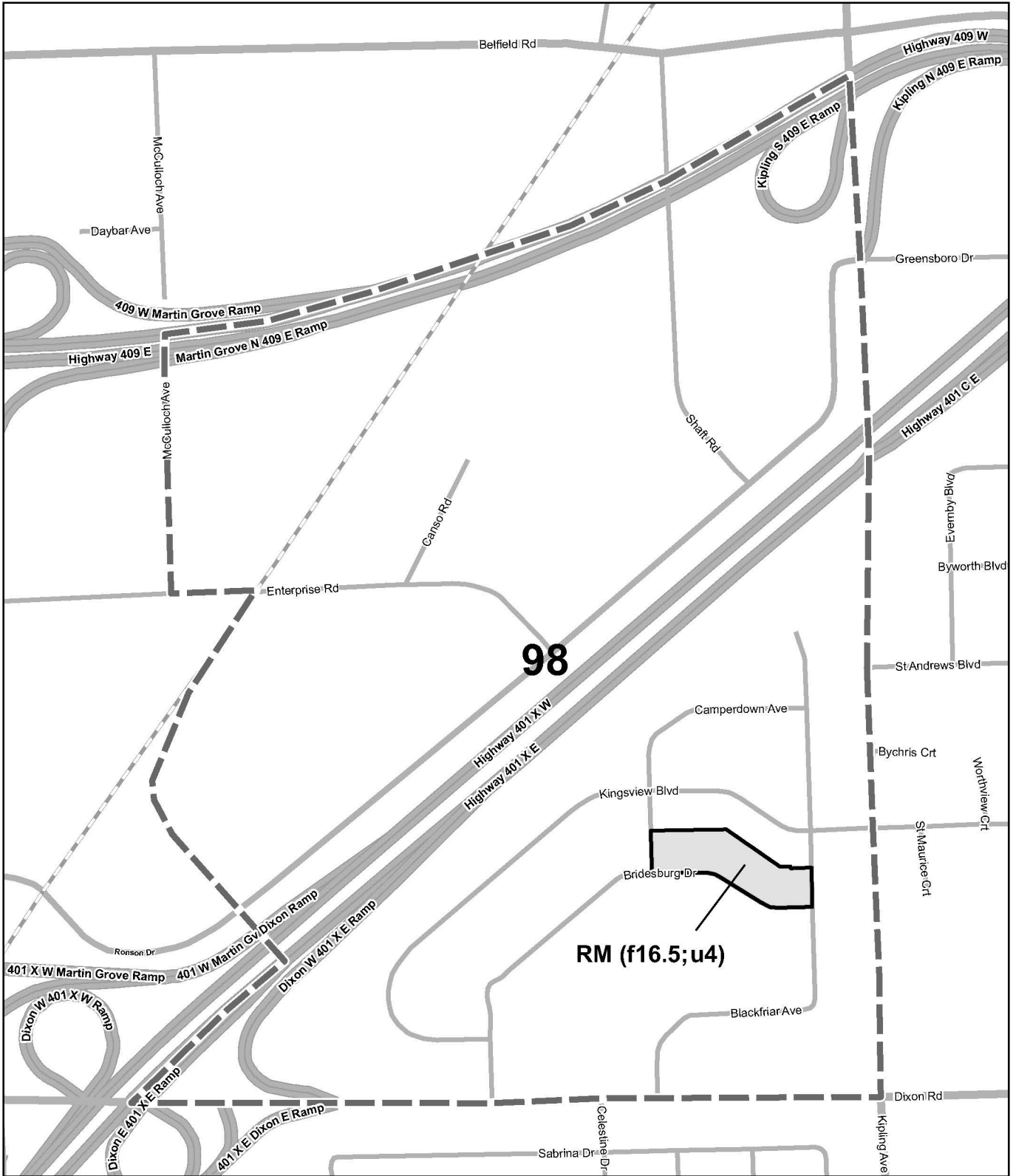
RM/R/RT Zone Amendments

April 4, 2023

 Lands zoned RM/R/RT subject to zone label amendments

 Map tile boundary





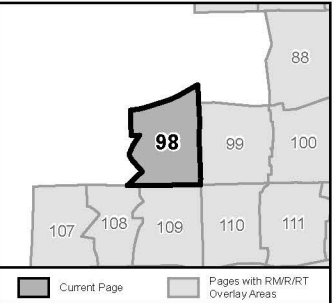
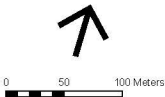


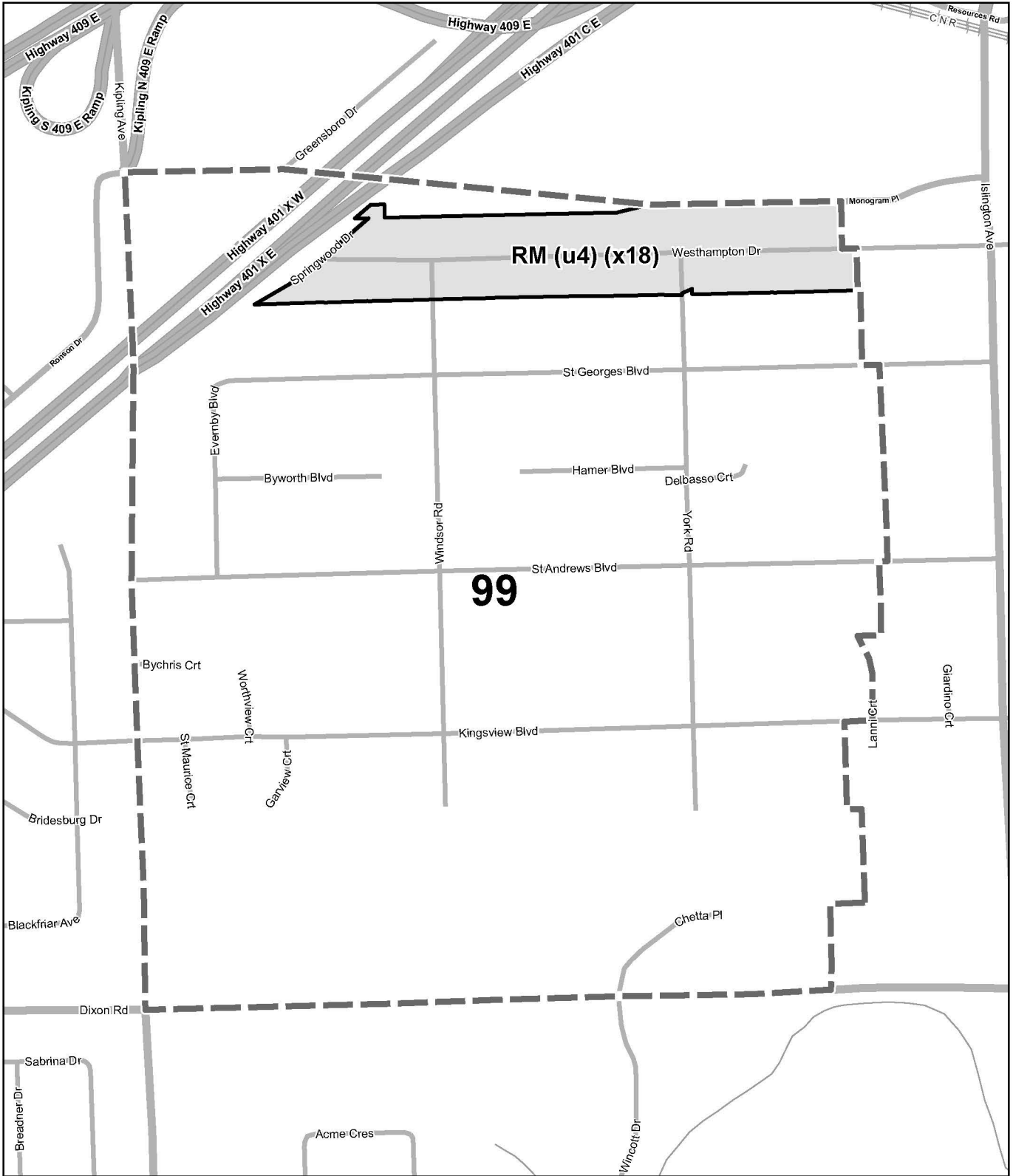
TORONTO City Planning

RM/R/RT Zone Amendments

April 4, 2023

-  Lands zoned RM/R/RT subject to zone label amendments
-  Map tile boundary





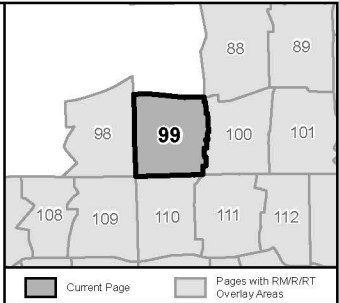
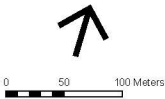


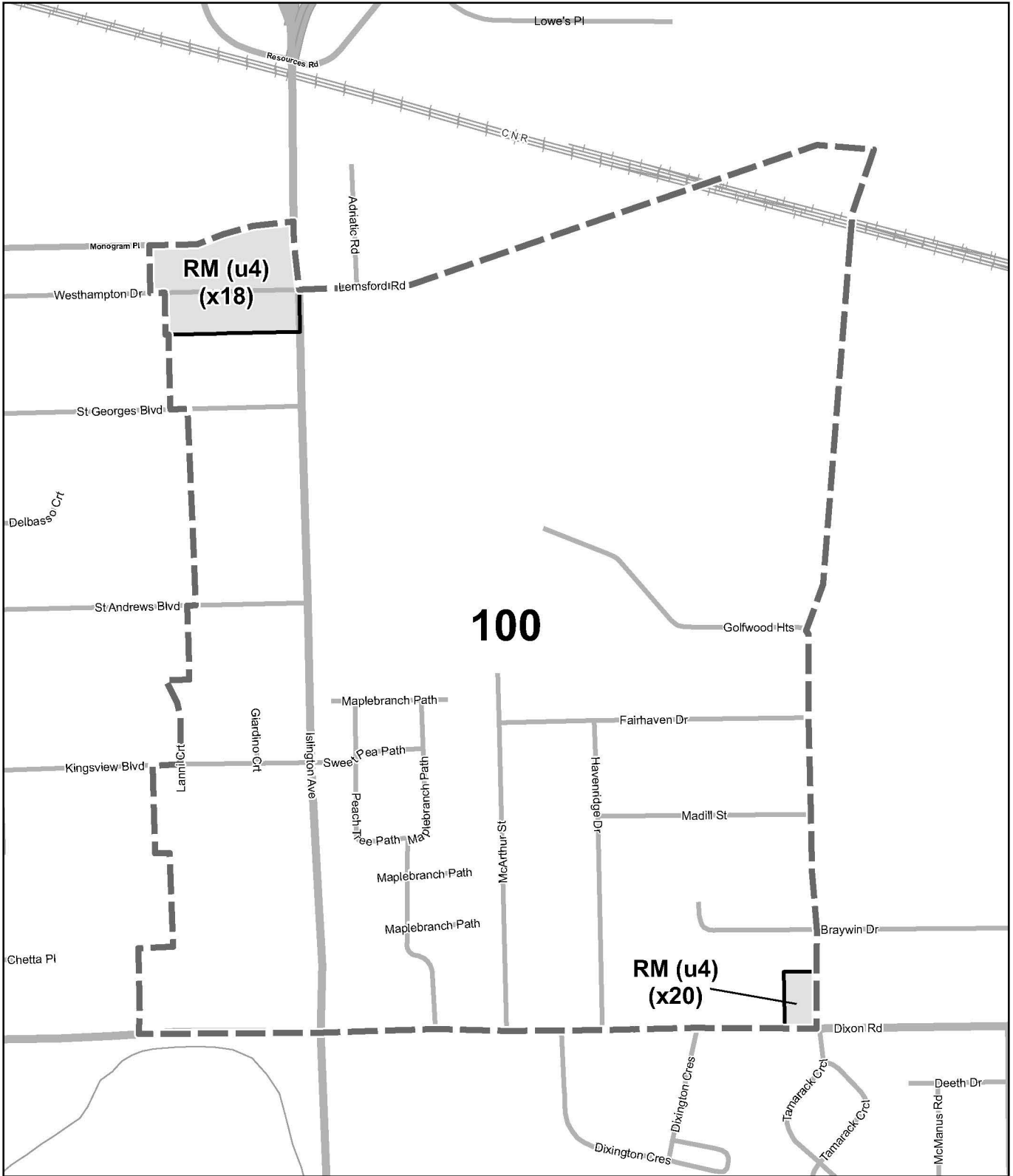
TORONTO City Planning

RM/R/RT Zone Amendments

April 4, 2023

-  Lands zoned RM/R/RT subject to zone label amendments
-  Map tile boundary






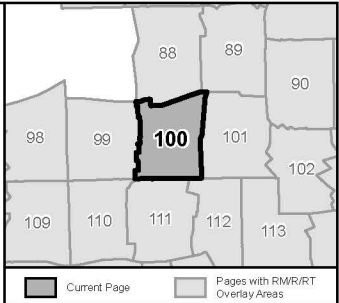
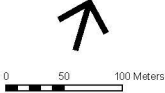
TORONTO City Planning

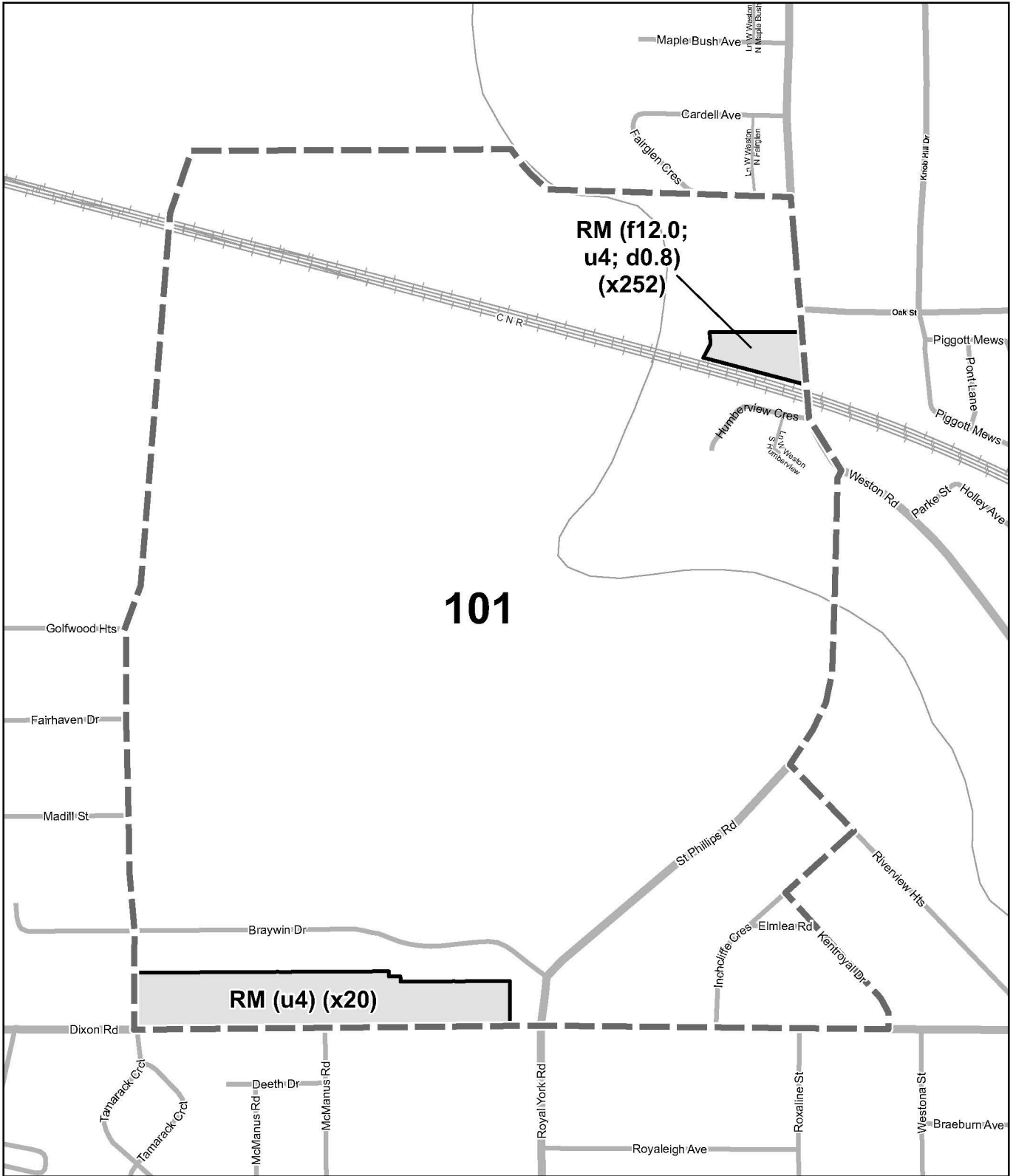
RM/R/RT Zone Amendments

April 4, 2023

 Lands zoned RM/R/RT subject to zone label amendments

 Map tile boundary





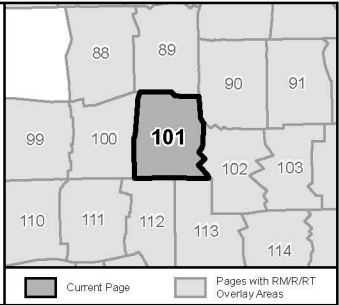
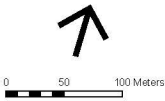
TORONTO City Planning

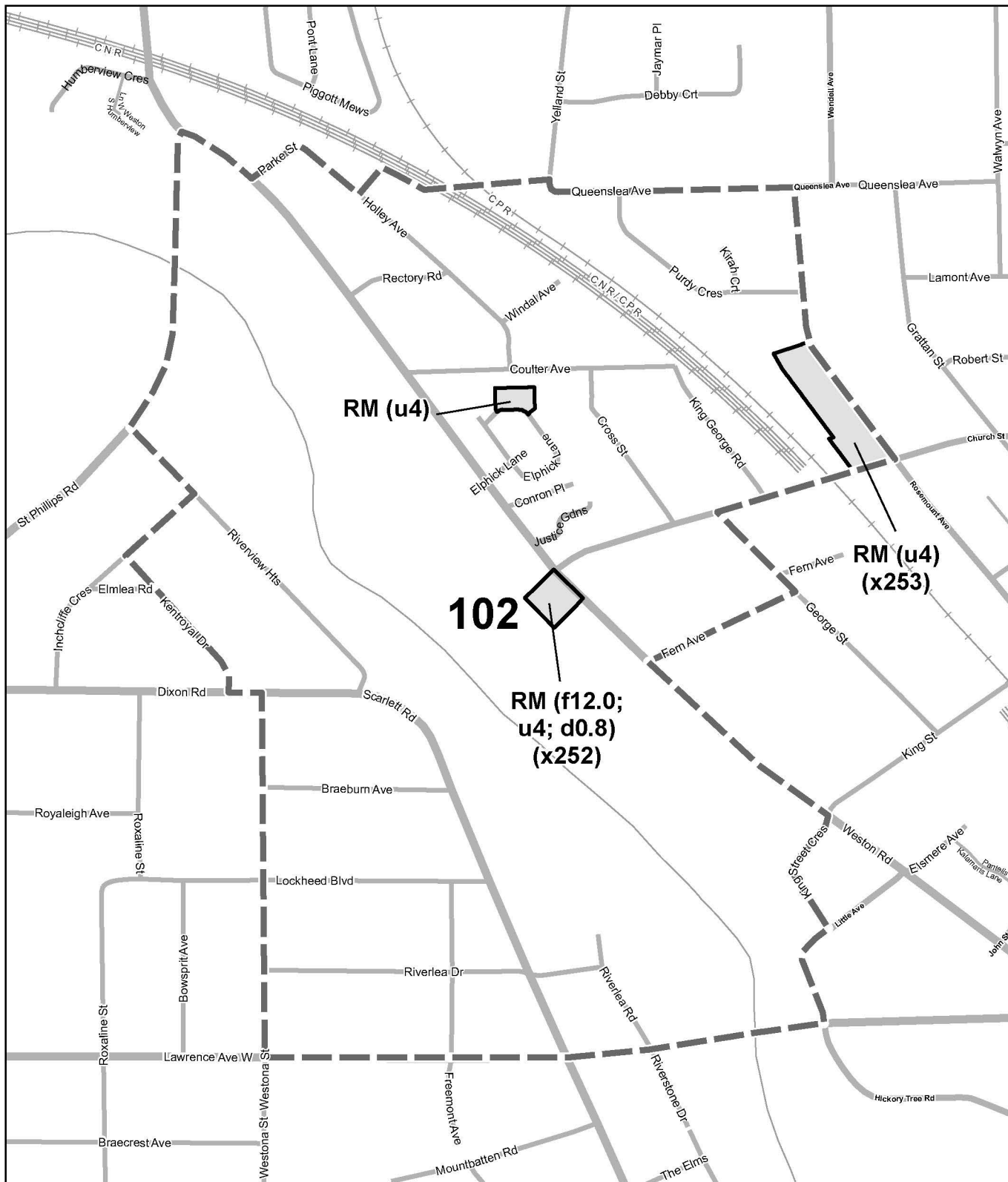
RM/R/RT Zone Amendments

April 4, 2023

 Lands zoned RM/R/RT subject to zone label amendments

 Map tile boundary





RM/R/RT Zone Amendments

April 4, 2023



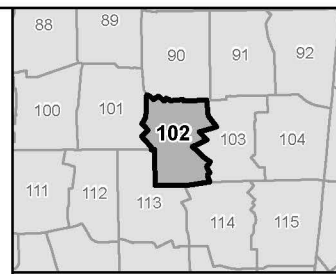
Lands zoned RM/R/RT subject to zone label amendments



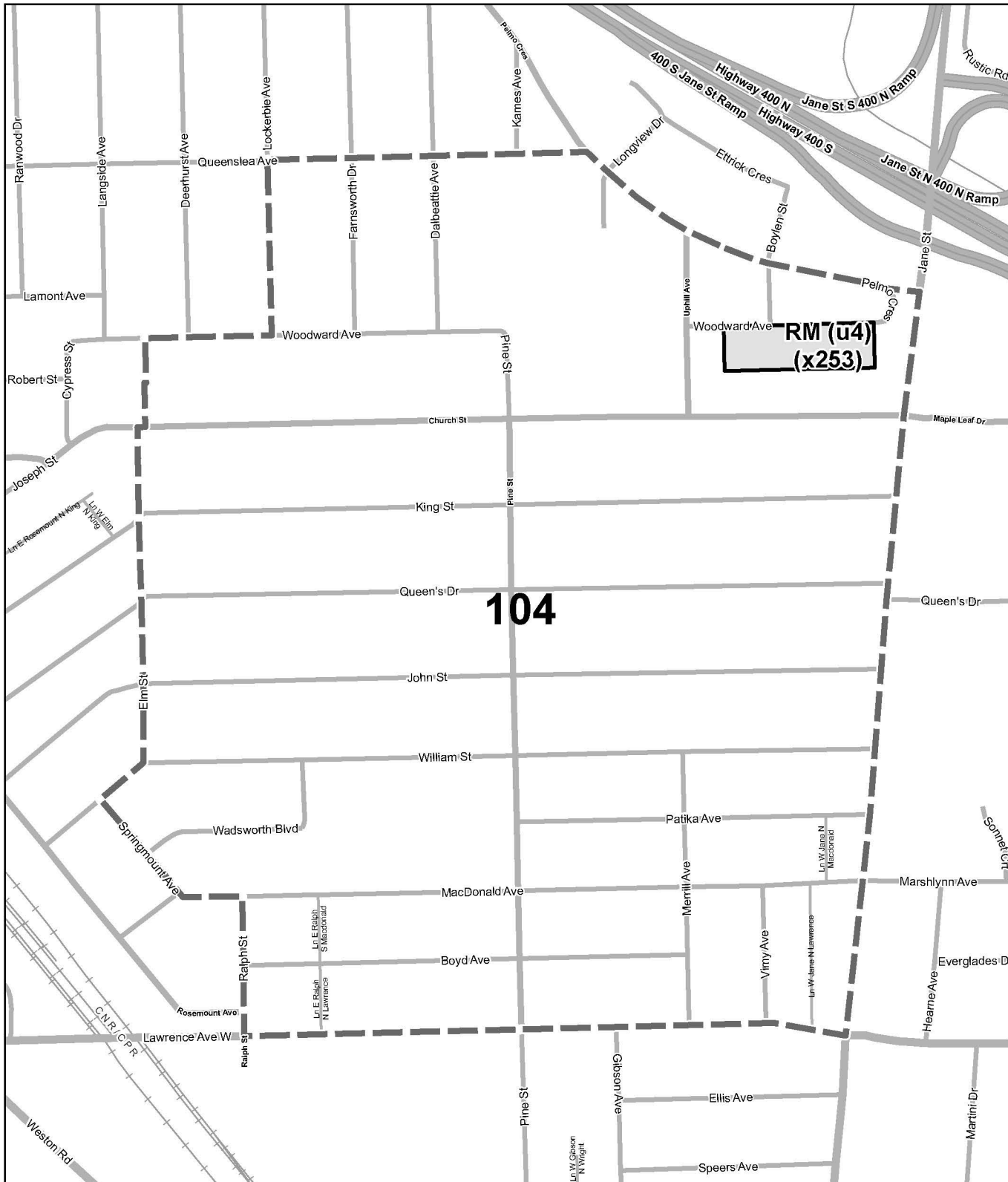
Map tile boundary



0 50 100 Meters





■ Current Page □ Pages with RM/R/RT Overlay Areas

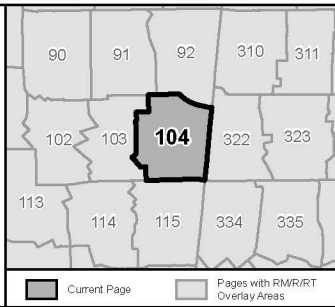
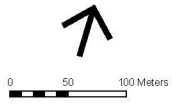


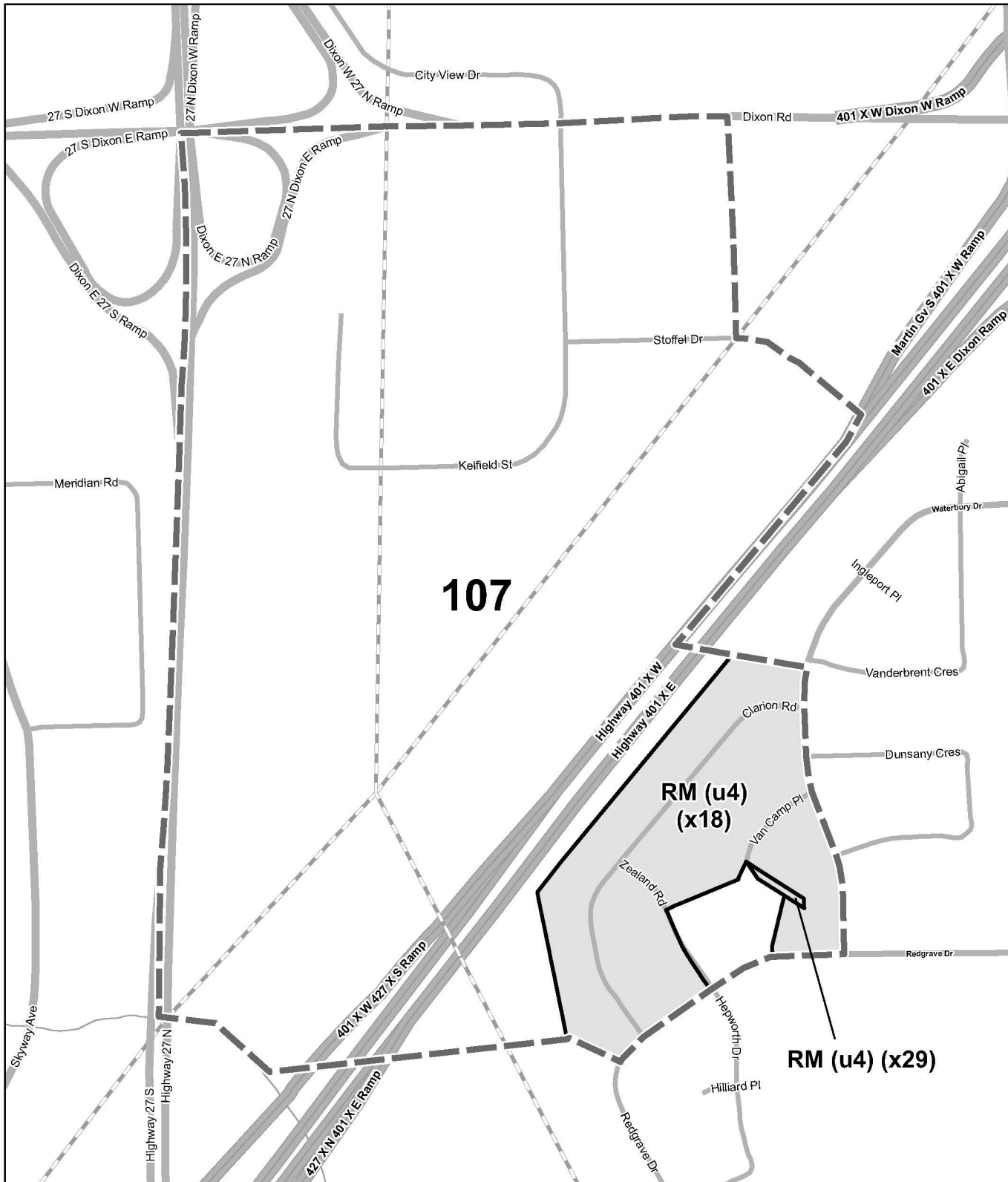
TORONTO City Planning

RM/R/RT Zone Amendments

April 4, 2023

-  Lands zoned RM/R/RT subject to zone label amendments
-  Map tile boundary





TORONTO City Planning

RM/R/RT Zone Amendments

April 4, 2023

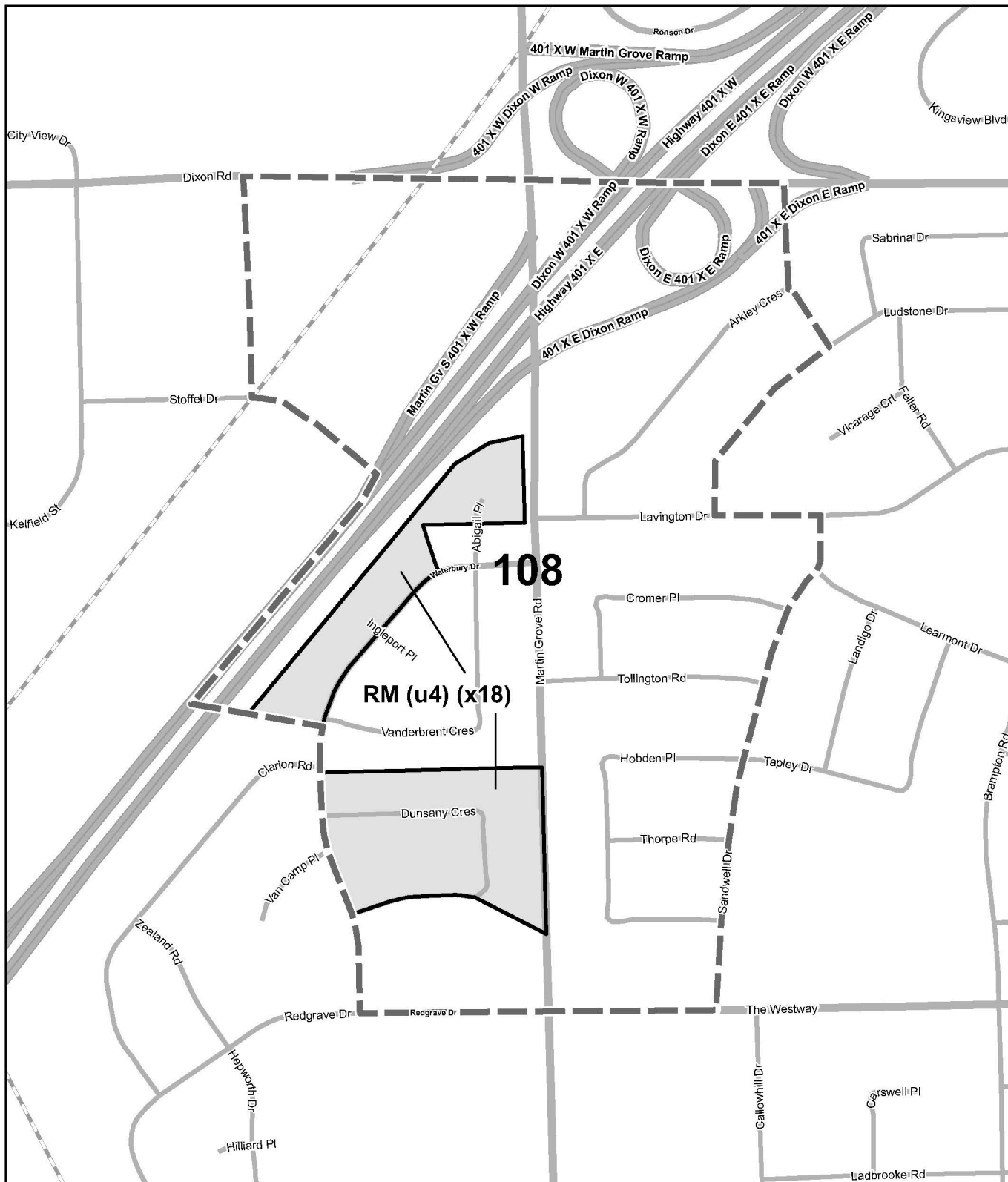
Lands zoned RM/R/RT subject to zone label amendments

Map tile boundary

CITY OF MISSISSAUGA

Current Page

Pages with RM/R/RT Overlay Areas



RM/R/RT Zone Amendments

April 4, 2023



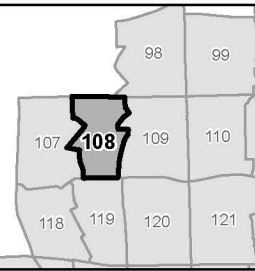
Lands zoned RM/R/RT subject to zone label amendments



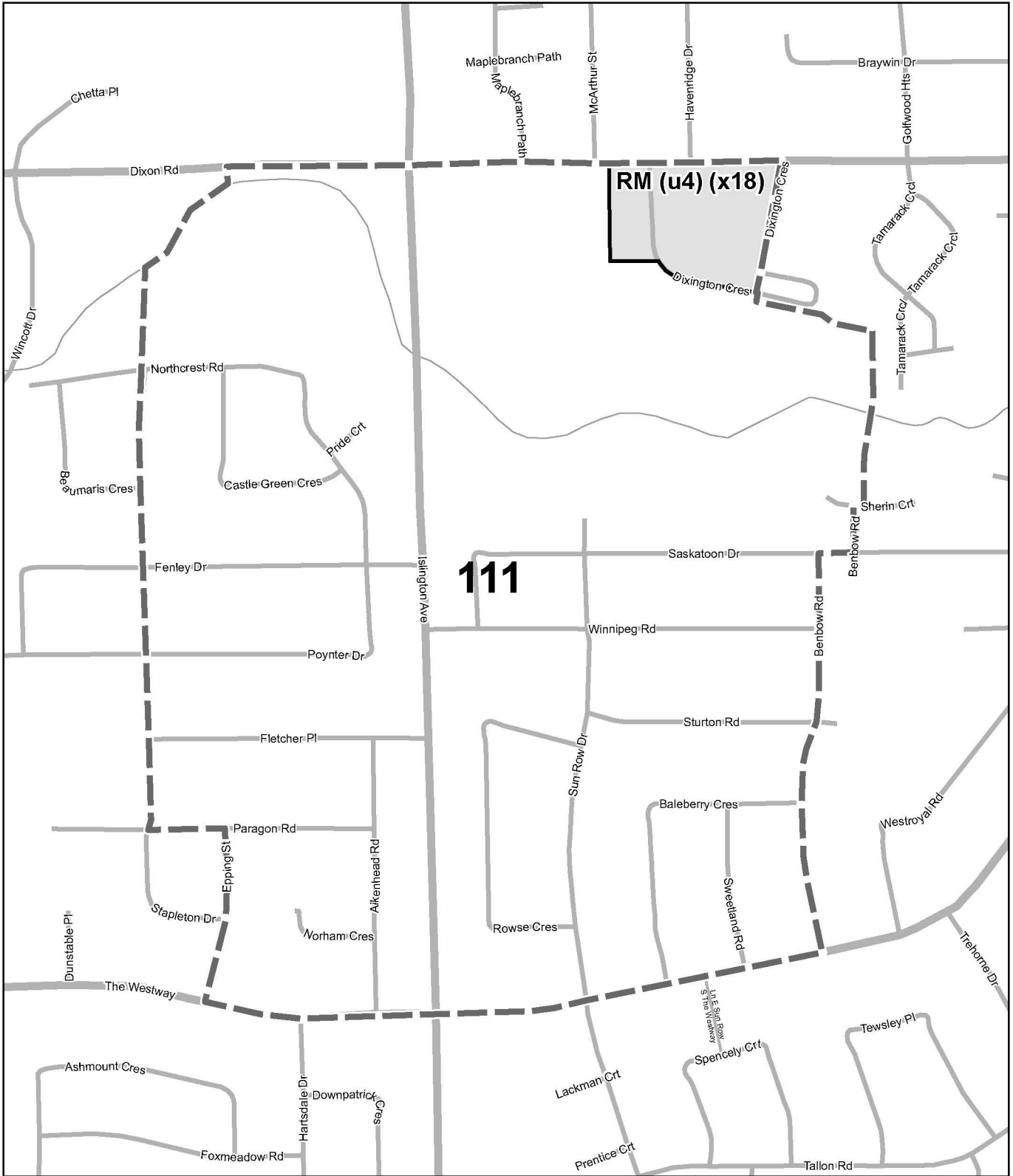
Map tile boundary



0 50 100 Meters




Current Page
 Pages with RM/R/RT Overlay Areas



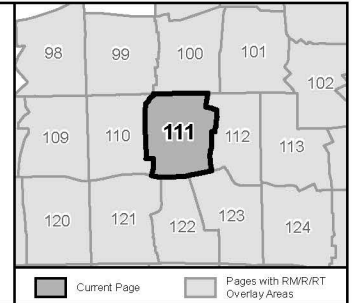
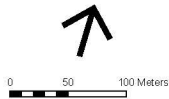
TORONTO City Planning

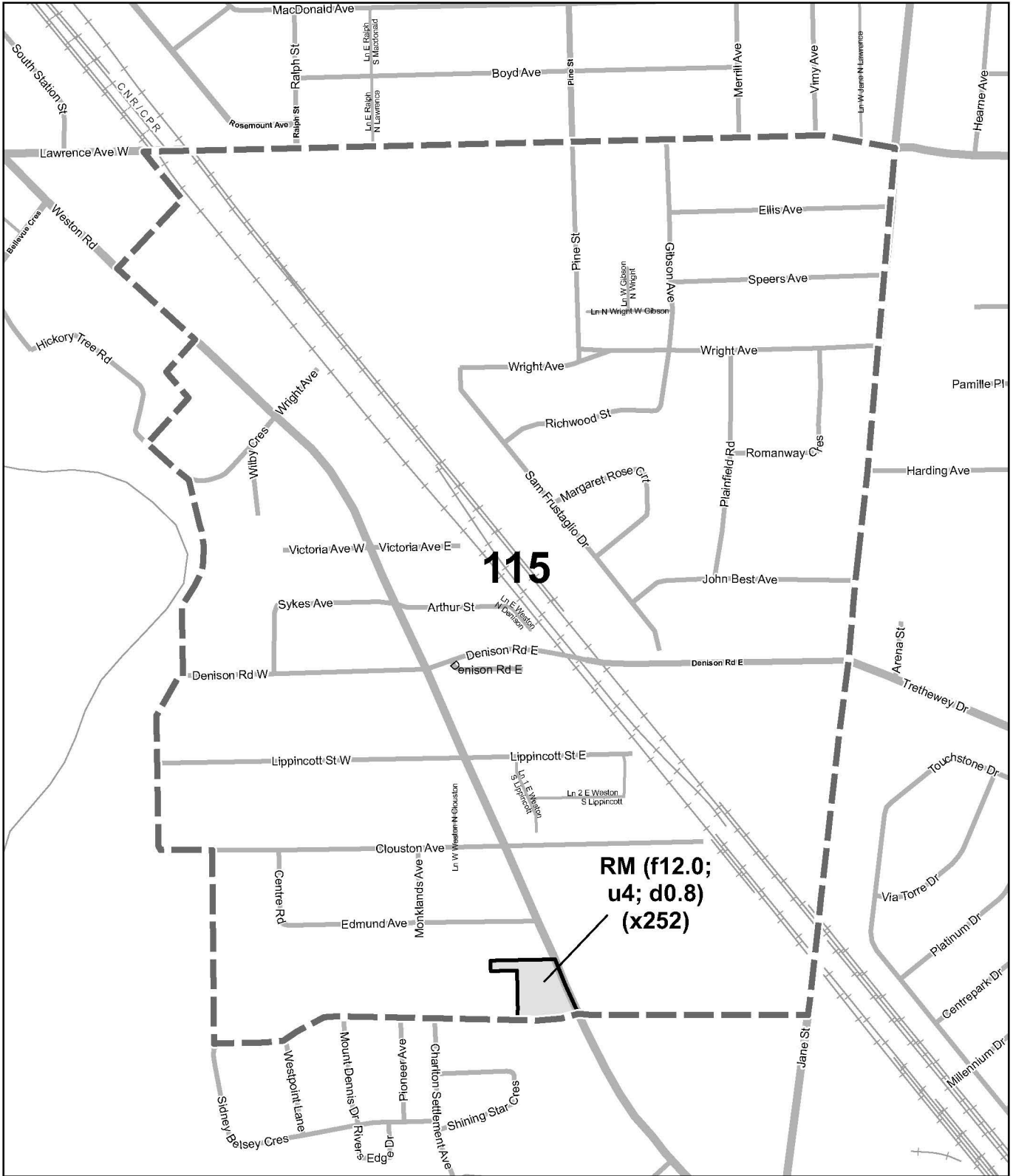
RM/R/RT Zone Amendments

April 4, 2023

 Lands zoned RM/R/RT subject to zone label amendments

 Map tile boundary





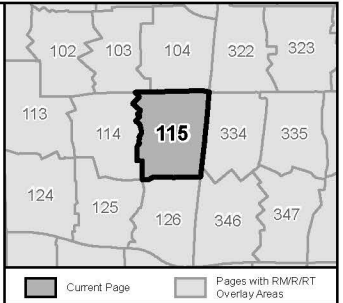
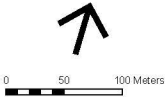


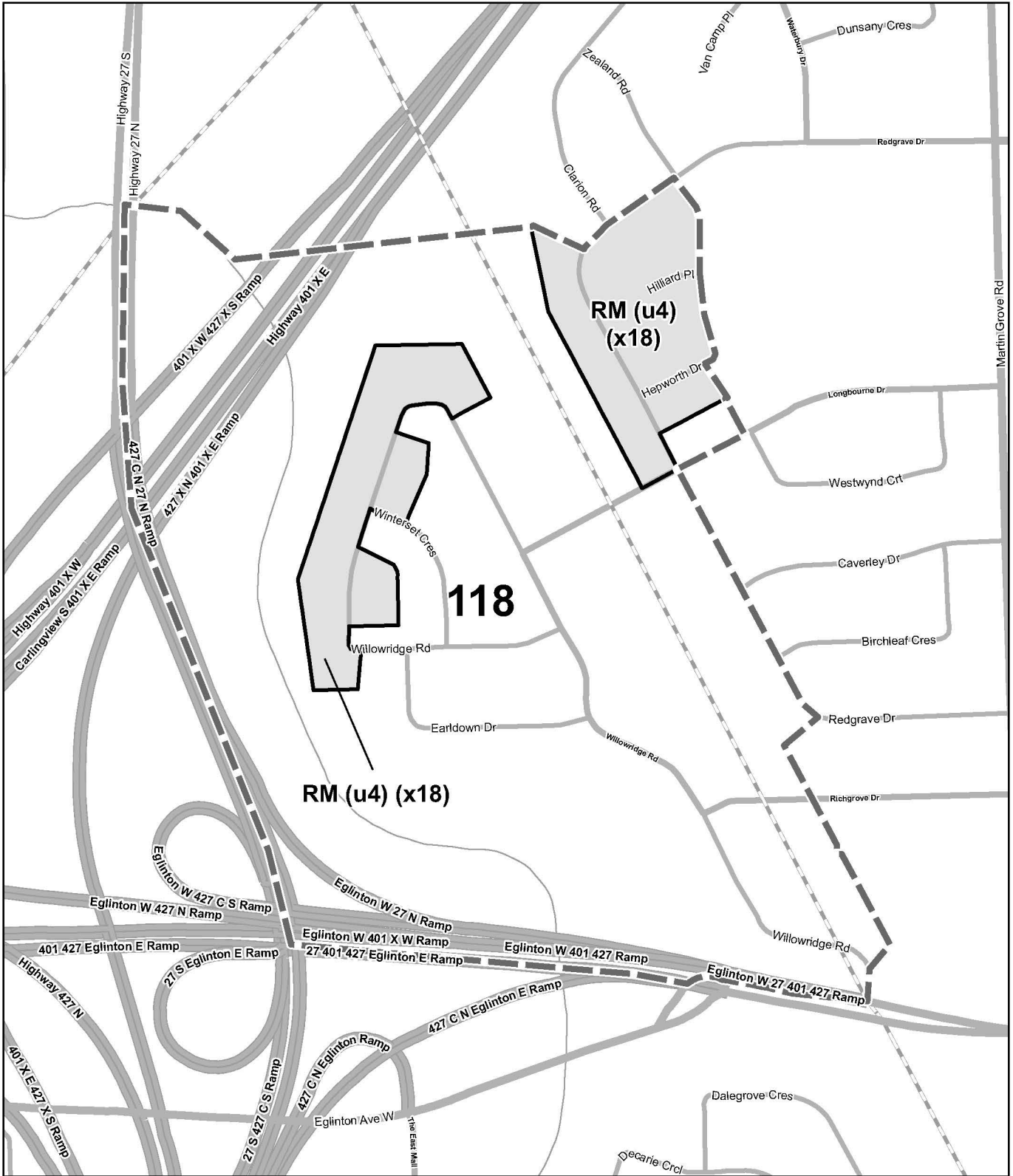
TORONTO City Planning

RM/R/RT Zone Amendments

April 4, 2023

-  Lands zoned RM/R/RT subject to zone label amendments
-  Map tile boundary





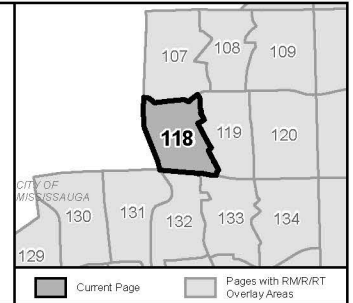
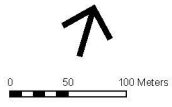


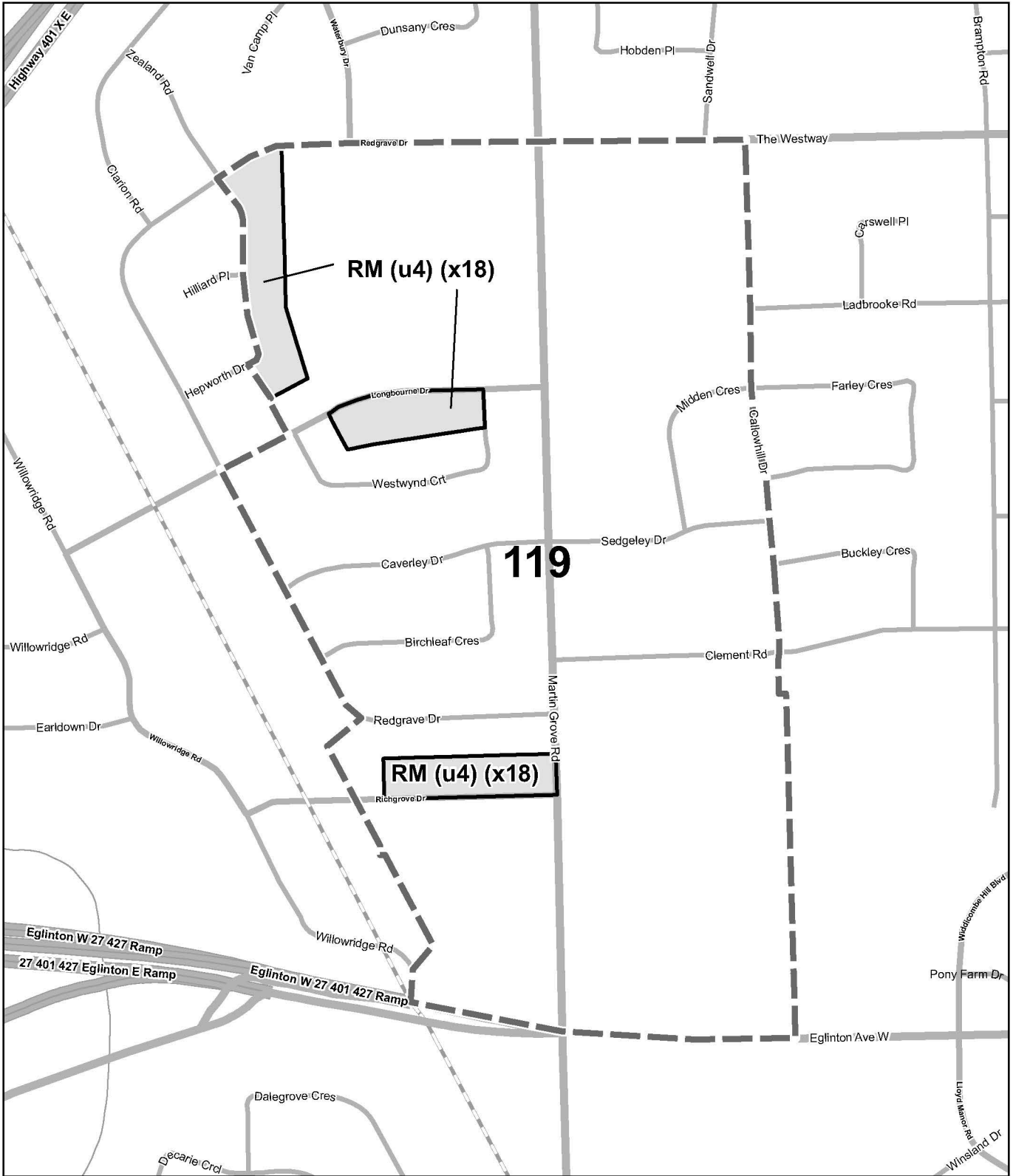
TORONTO City Planning

RM/R/RT Zone Amendments

April 4, 2023

-  Lands zoned RM/R/RT subject to zone label amendments
-  Map tile boundary





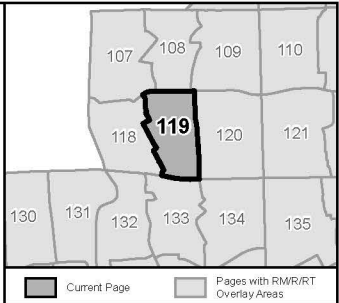
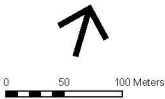


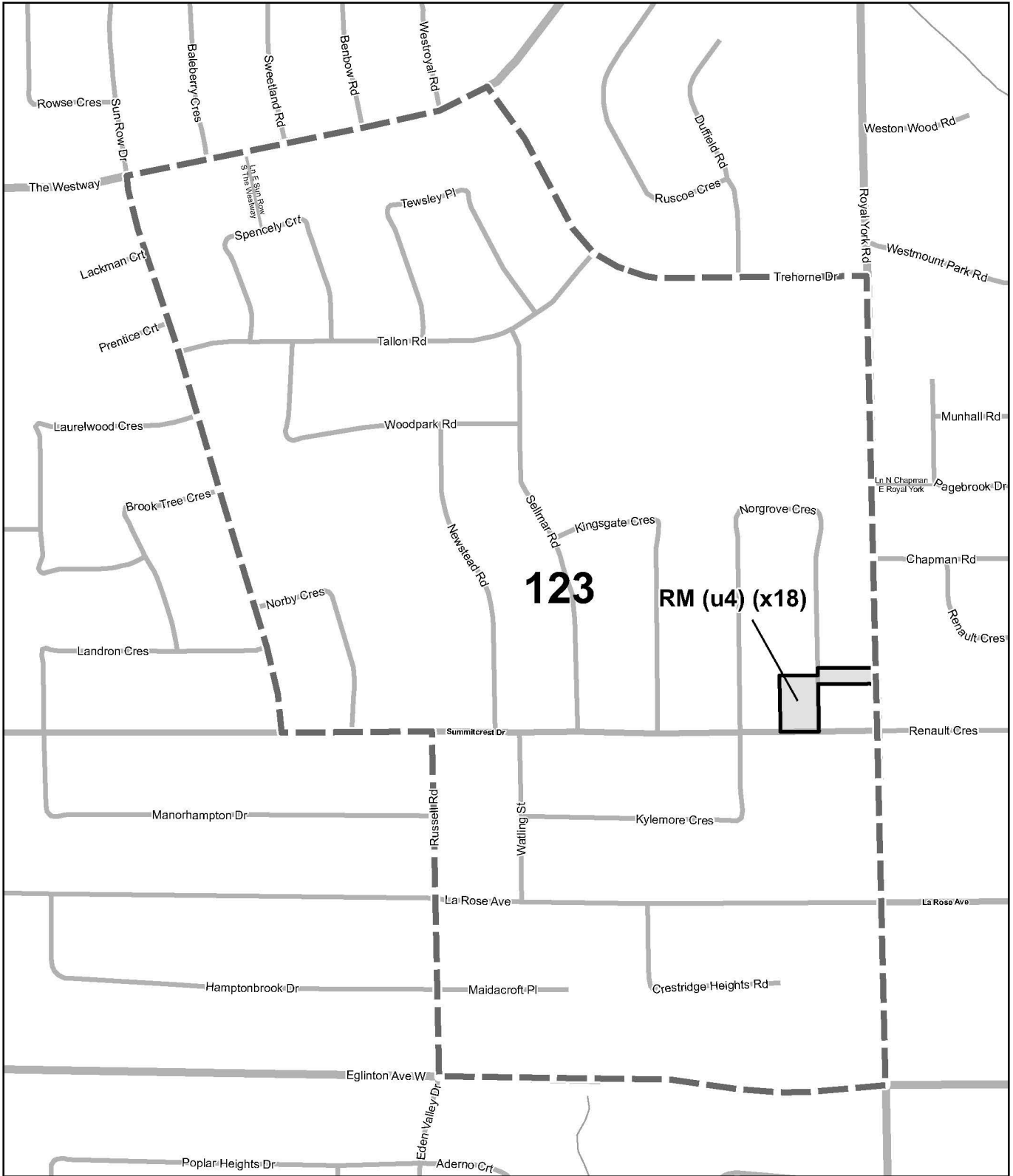
TORONTO City Planning

RM/R/RT Zone Amendments

April 4, 2023

-  Lands zoned RM/R/RT subject to zone label amendments
-  Map tile boundary







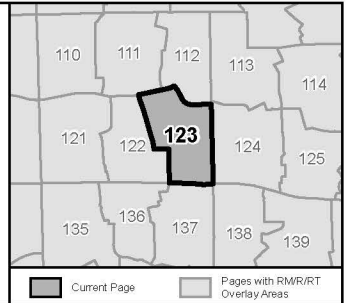
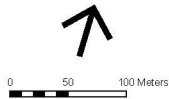
TORONTO City Planning

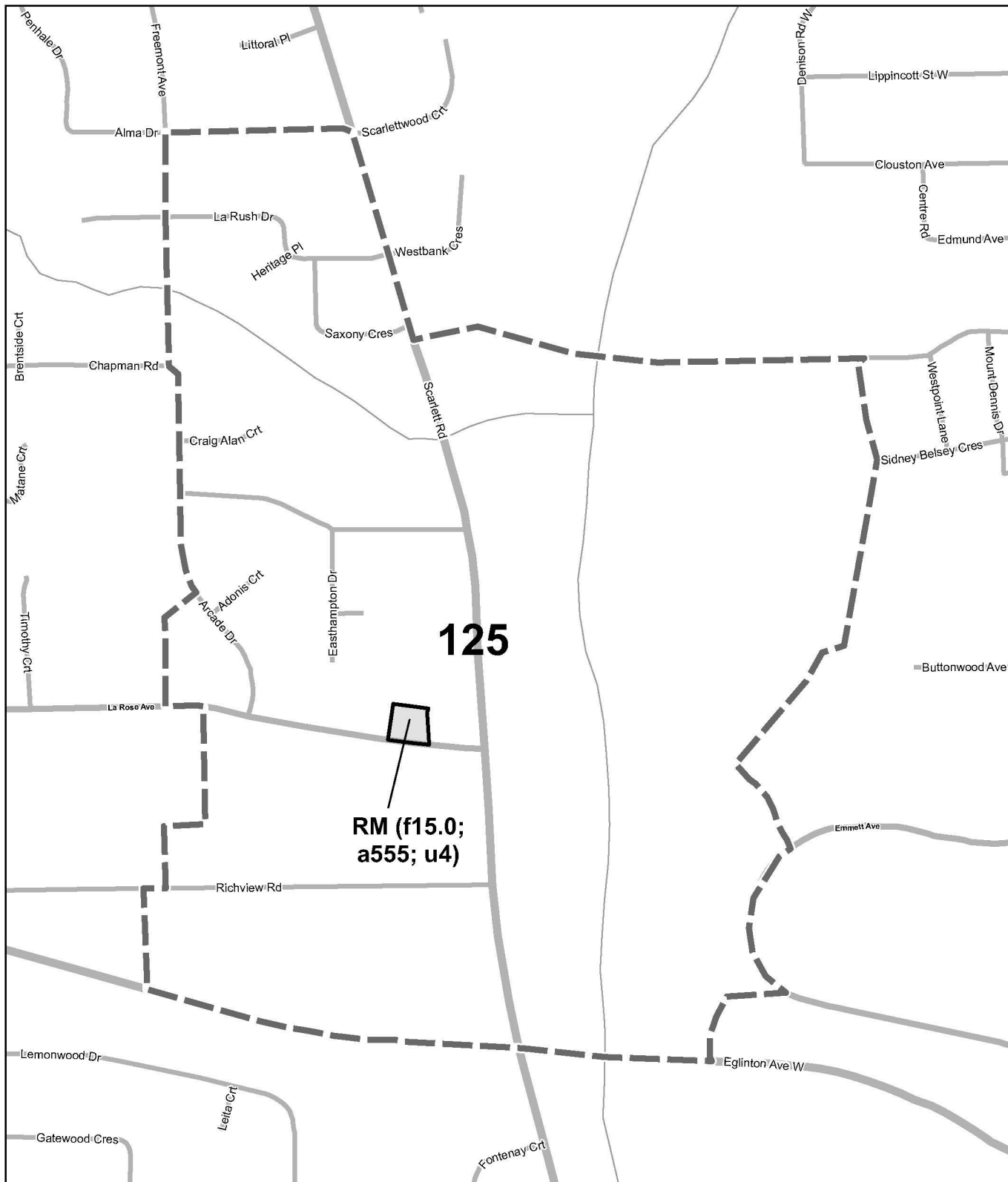
RM/R/RT Zone Amendments

April 4, 2023

 Lands zoned RM/R/RT subject to zone label amendments

 Map tile boundary





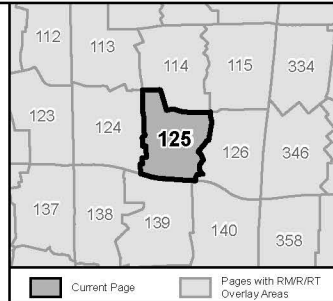
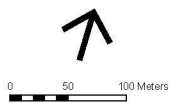


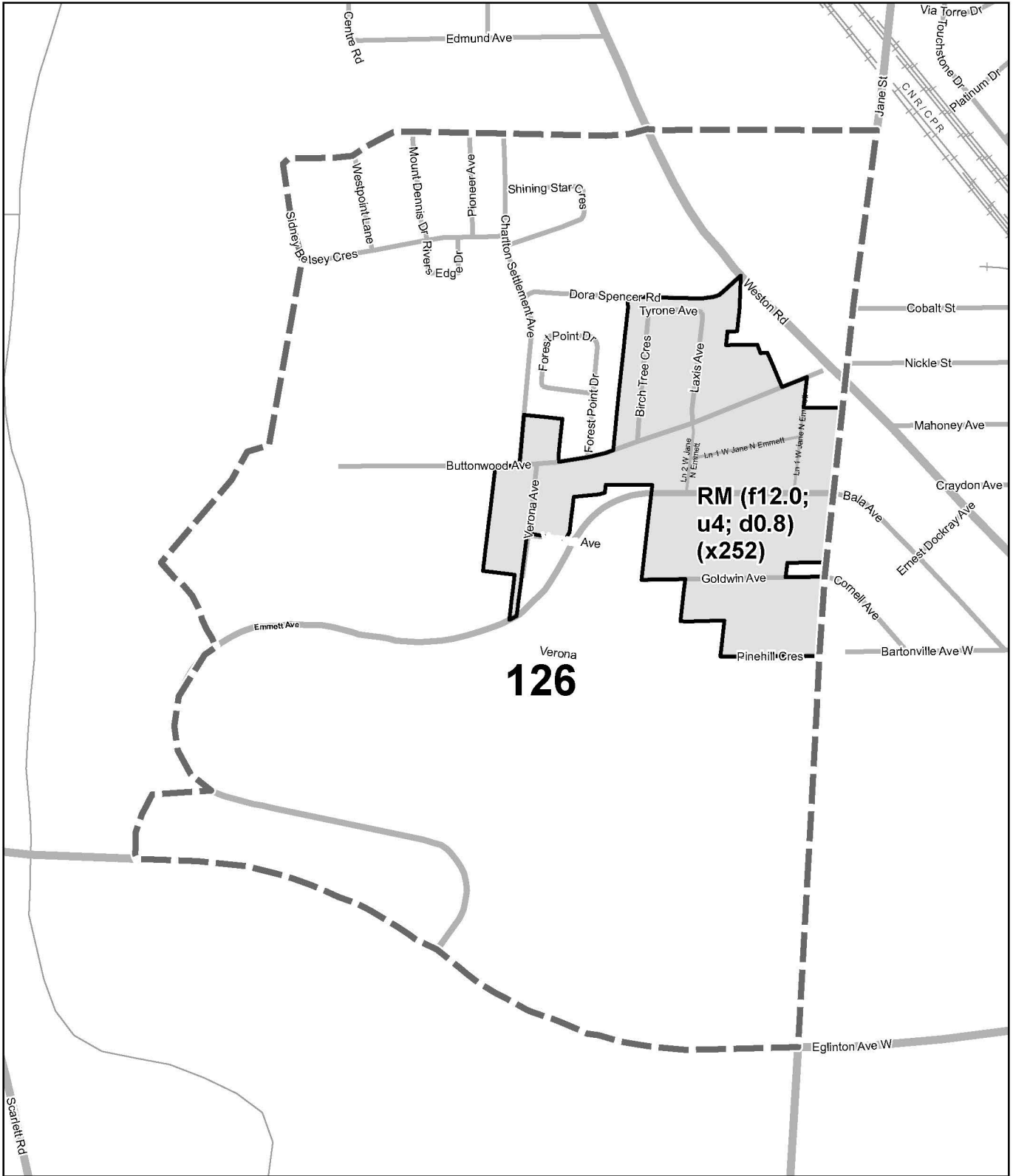
TORONTO City Planning

RM/R/RT Zone Amendments

April 4, 2023

-  Lands zoned RM/R/RT subject to zone label amendments
-  Map tile boundary






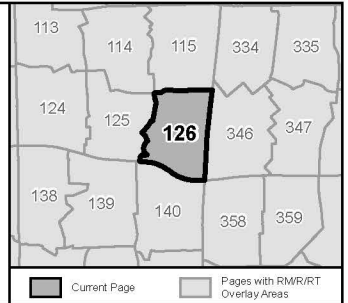
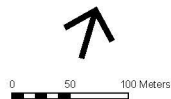
TORONTO City Planning

RM/R/RT Zone Amendments

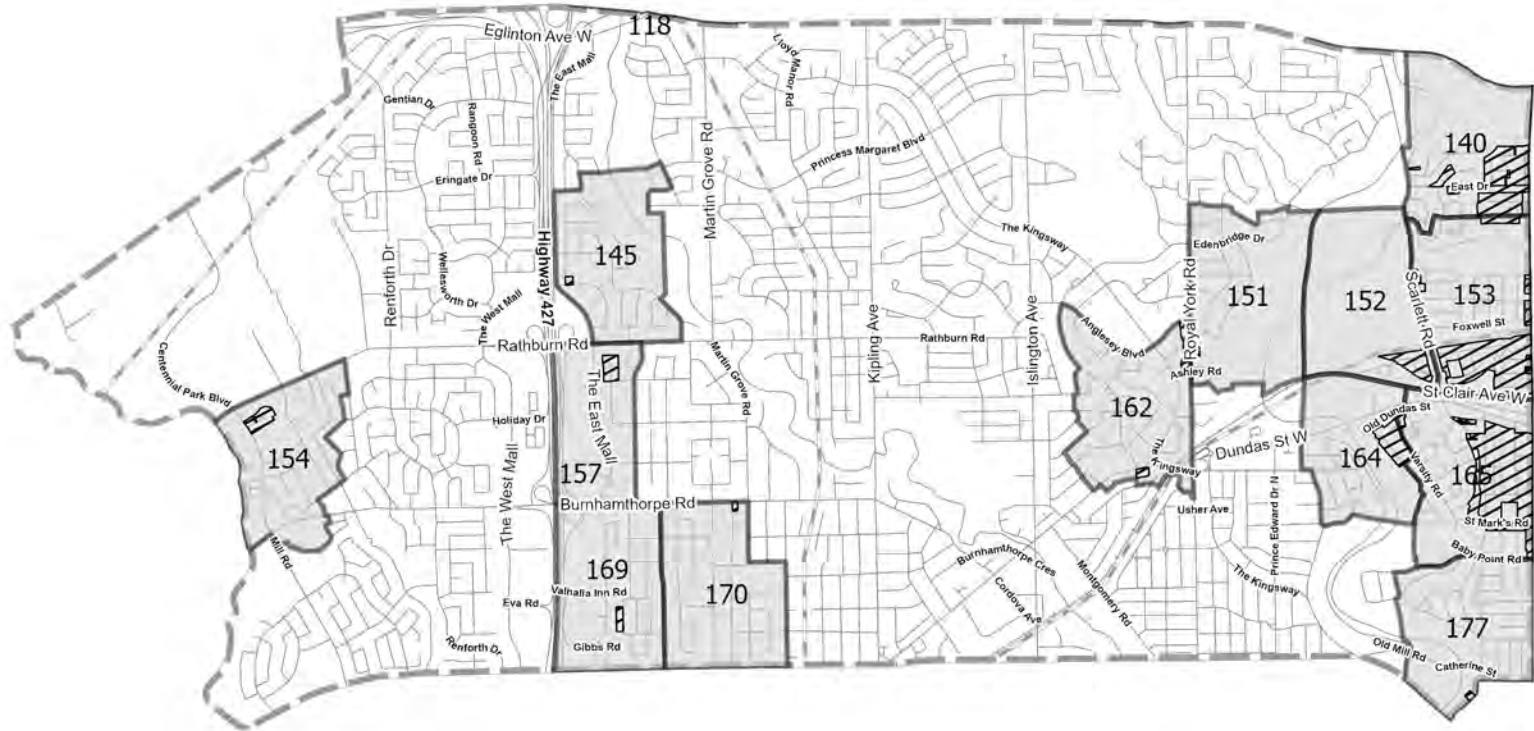
April 4, 2023

 Lands zoned RM/R/RT subject to zone label amendments

 Map tile boundary



SCHEDULE A



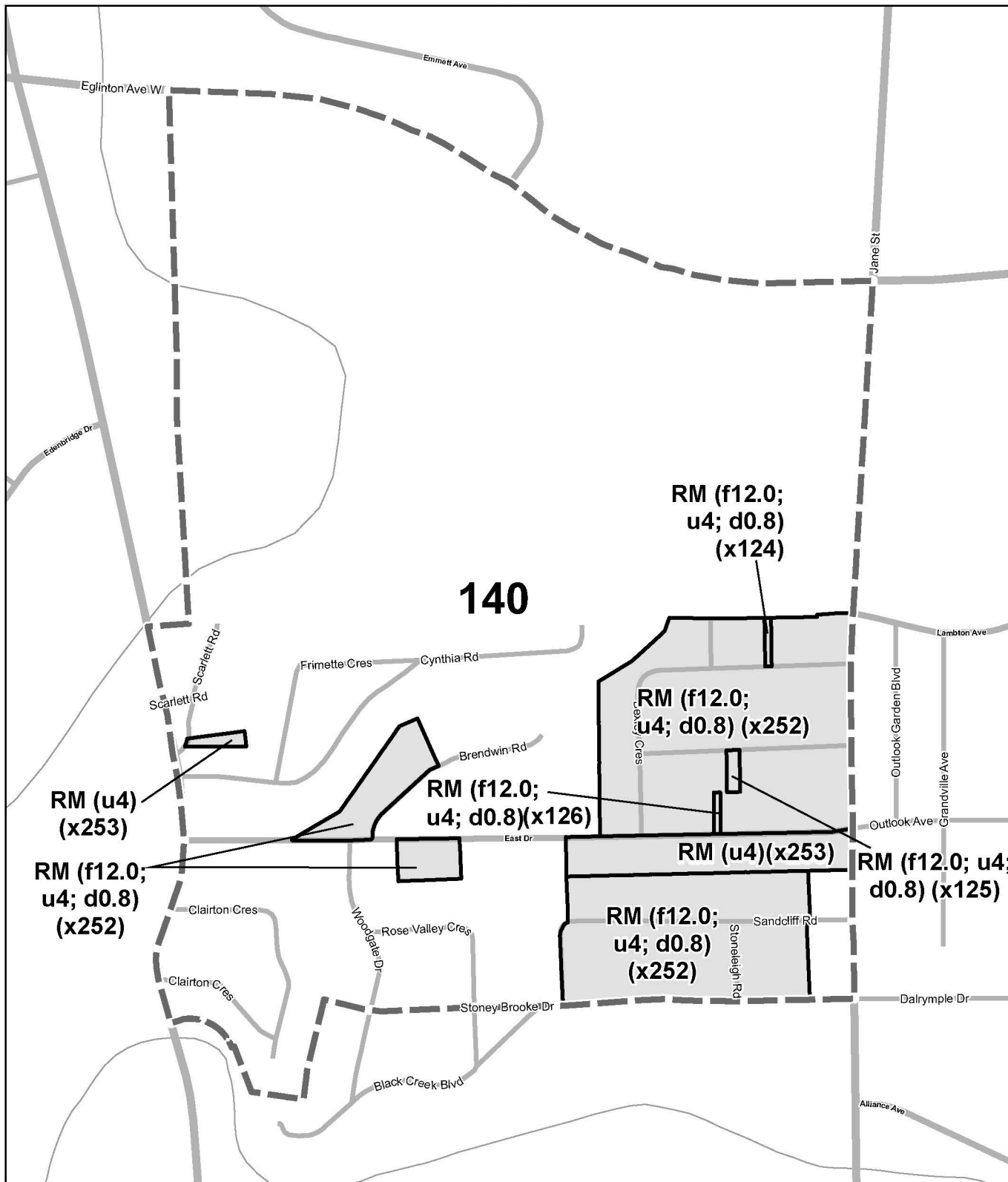
TORONTO City Planning
 Amendments to
 Section 990.10 -
 Zoning By-law Map

Index Map C

Pages with lots subject to amendments

Pages without lots subject to amendments



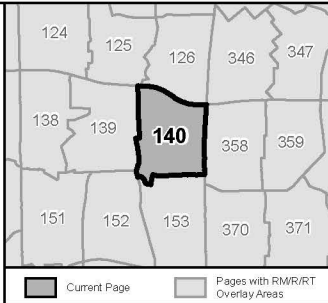
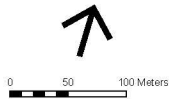


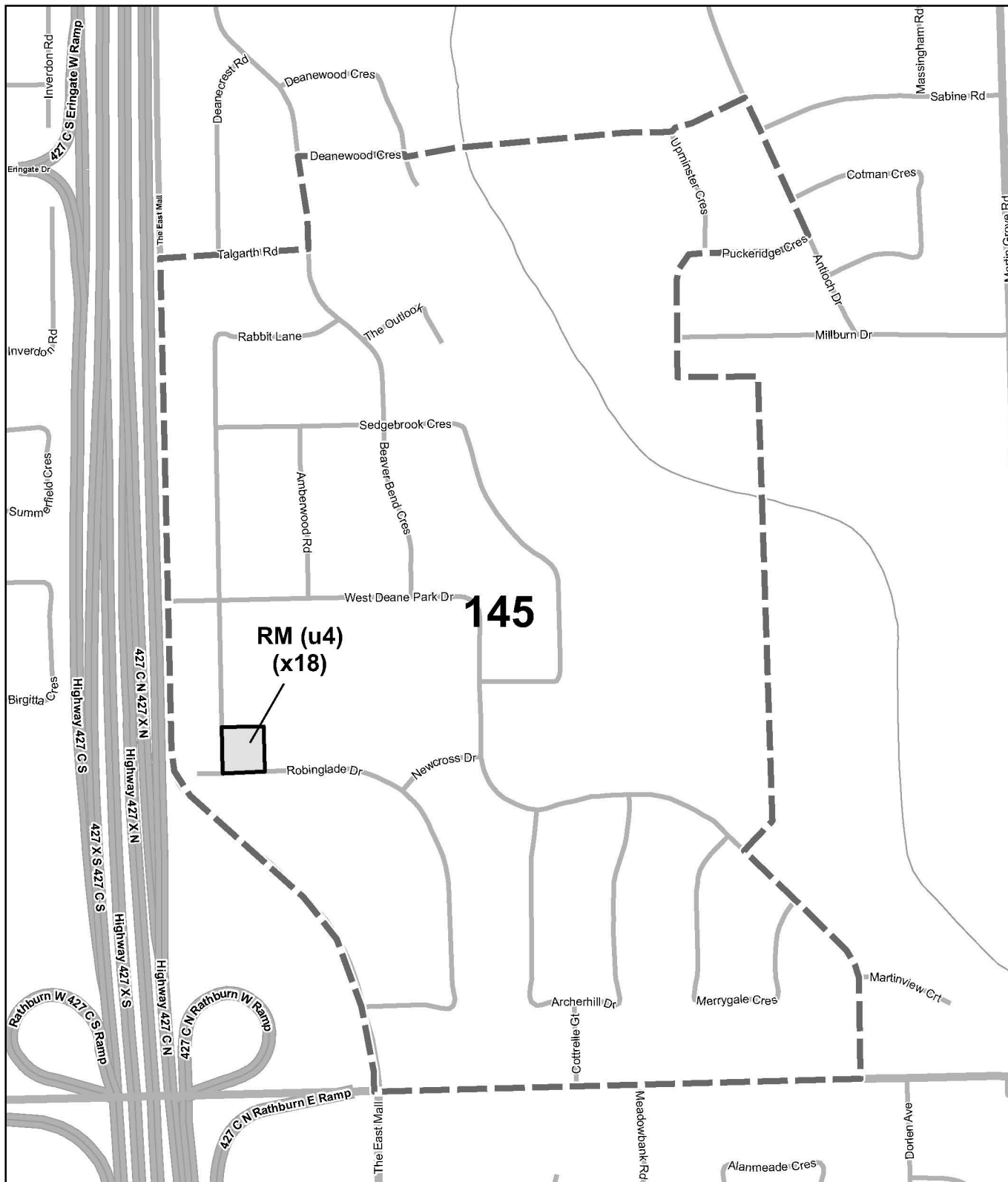
TORONTO City Planning

RM/R/RT Zone Amendments

April 4, 2023

- Lands zoned RM/R/RT subject to zone label amendments
- Map tile boundary





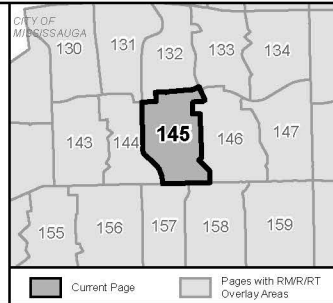
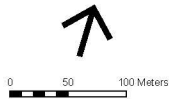


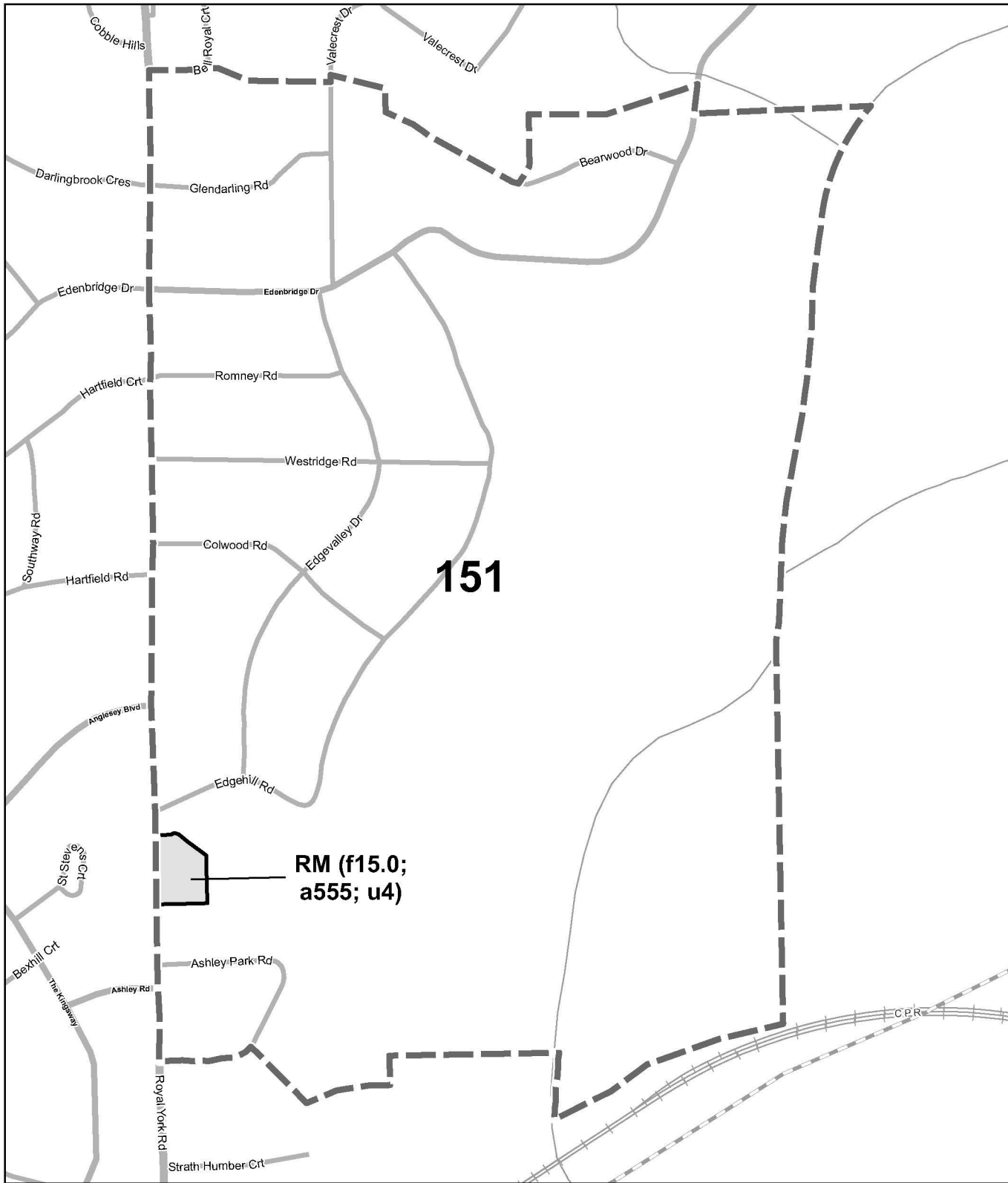
TORONTO City Planning

RM/R/RT Zone Amendments

April 4, 2023

-  Lands zoned RM/R/RT subject to zone label amendments
-  Map tile boundary





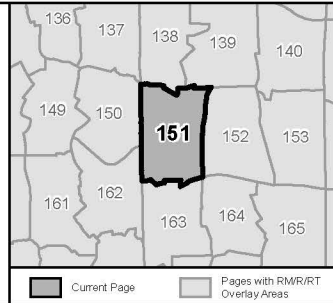
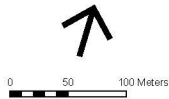


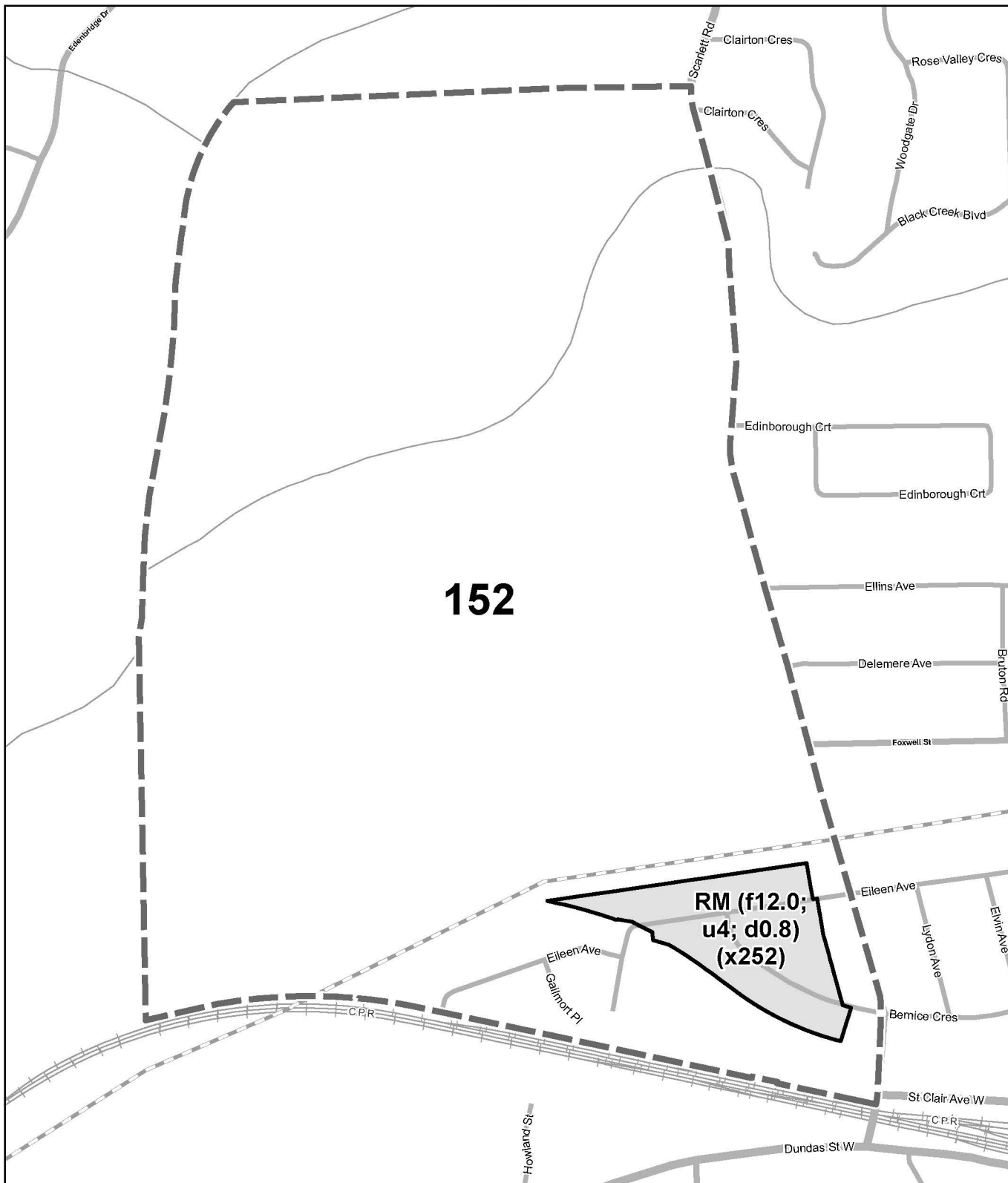
TORONTO City Planning

RM/R/RT Zone Amendments

April 4, 2023

-  Lands zoned RM/R/RT subject to zone label amendments
-  Map tile boundary





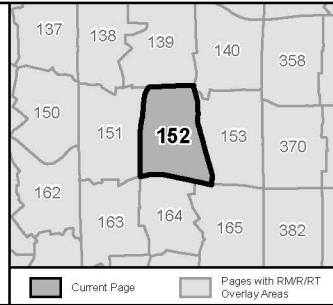
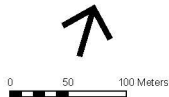


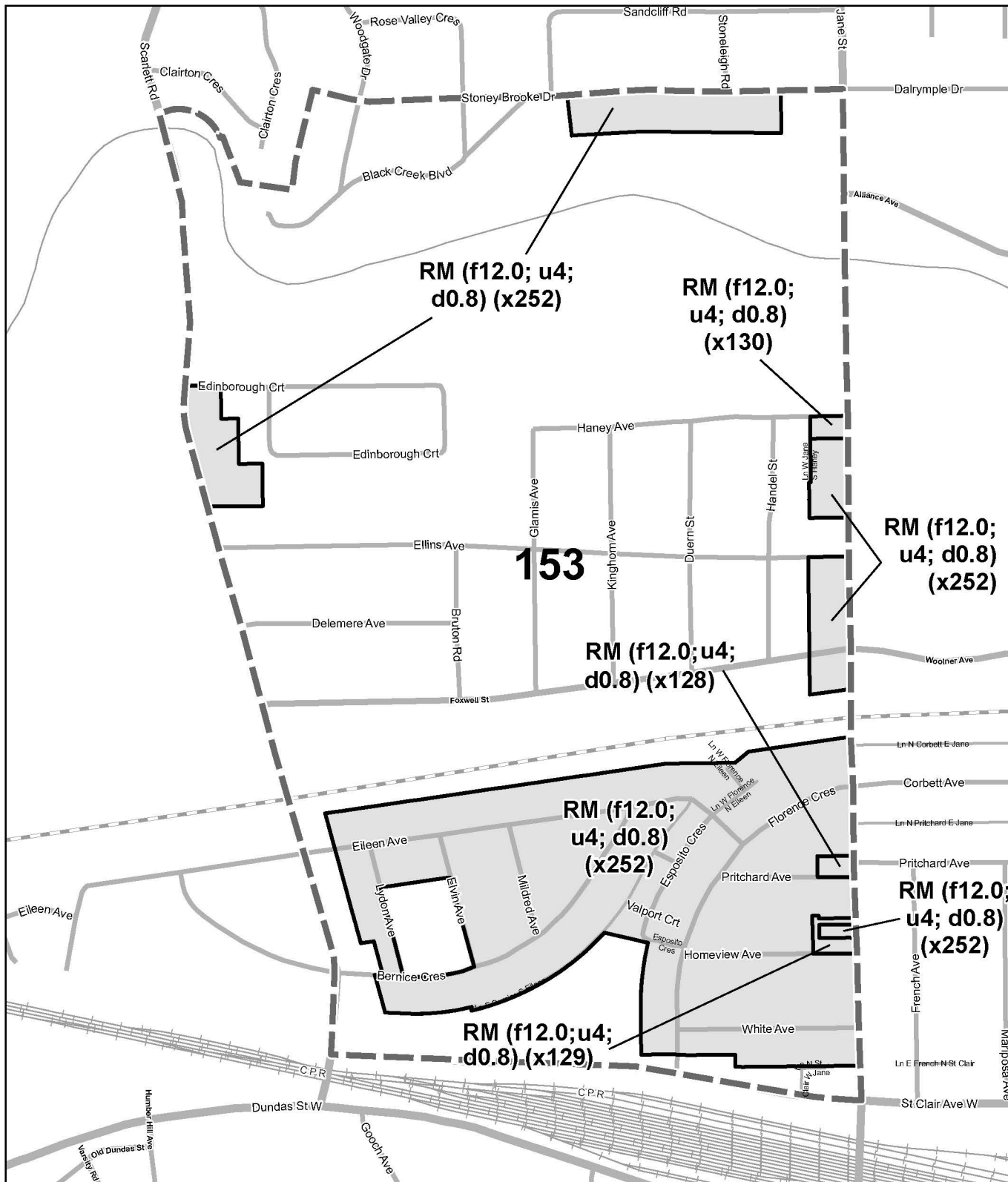
TORONTO City Planning

RM/R/RT Zone Amendments

April 4, 2023

-  Lands zoned RM/R/RT subject to zone label amendments
-  Map tile boundary





RM/R/RT Zone Amendments

April 4, 2023



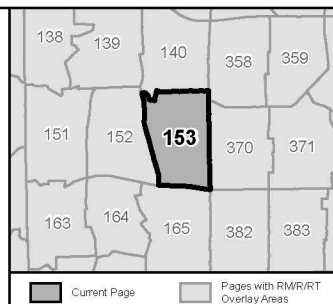
Lands zoned RM/R/RT subject to zone label amendments

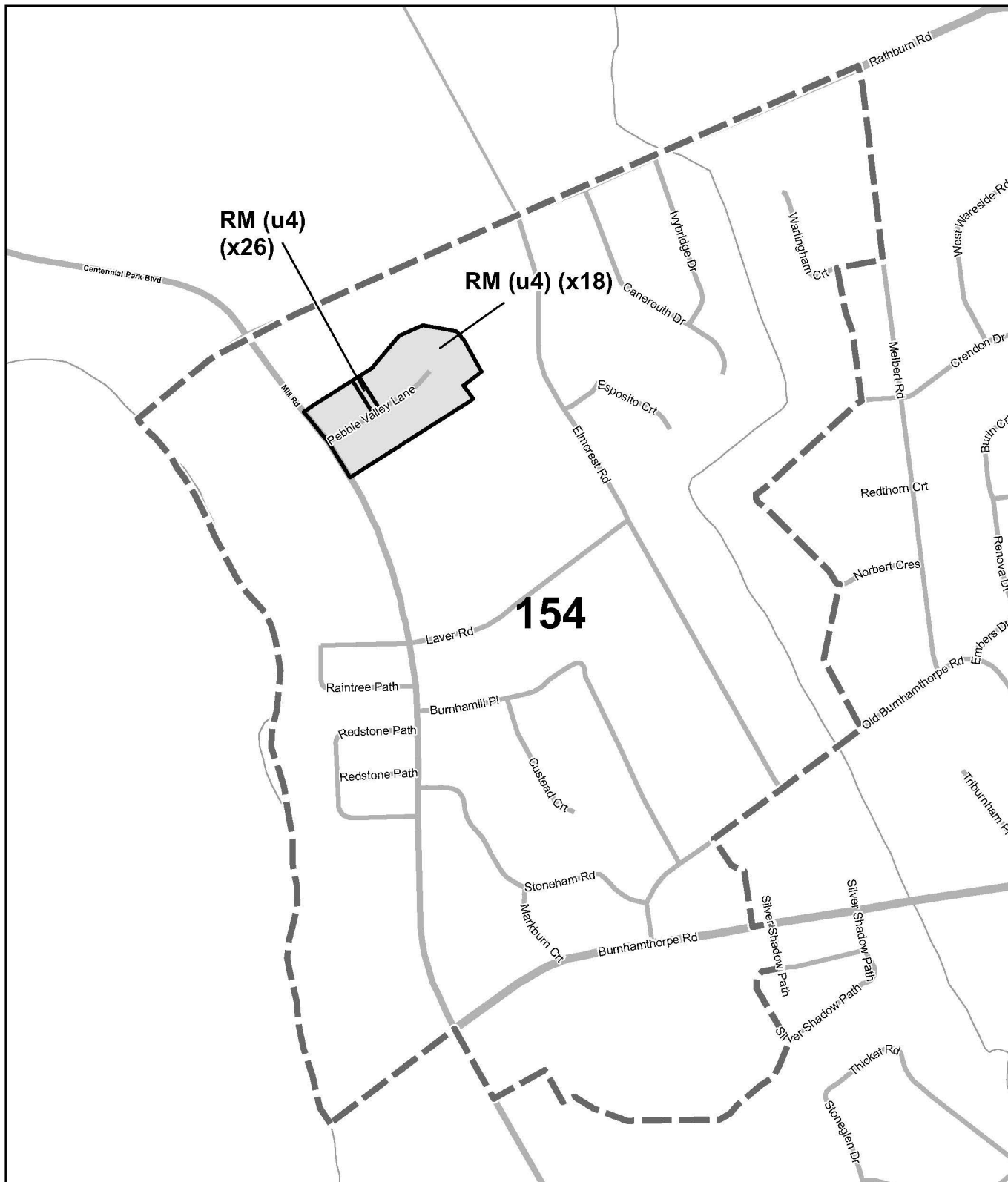


Map tile boundary



0 50 100 Meters





RM/R/RT Zone Amendments

April 4, 2023



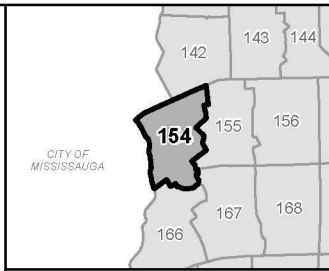
Lands zoned RM/R/RT subject to zone label amendments



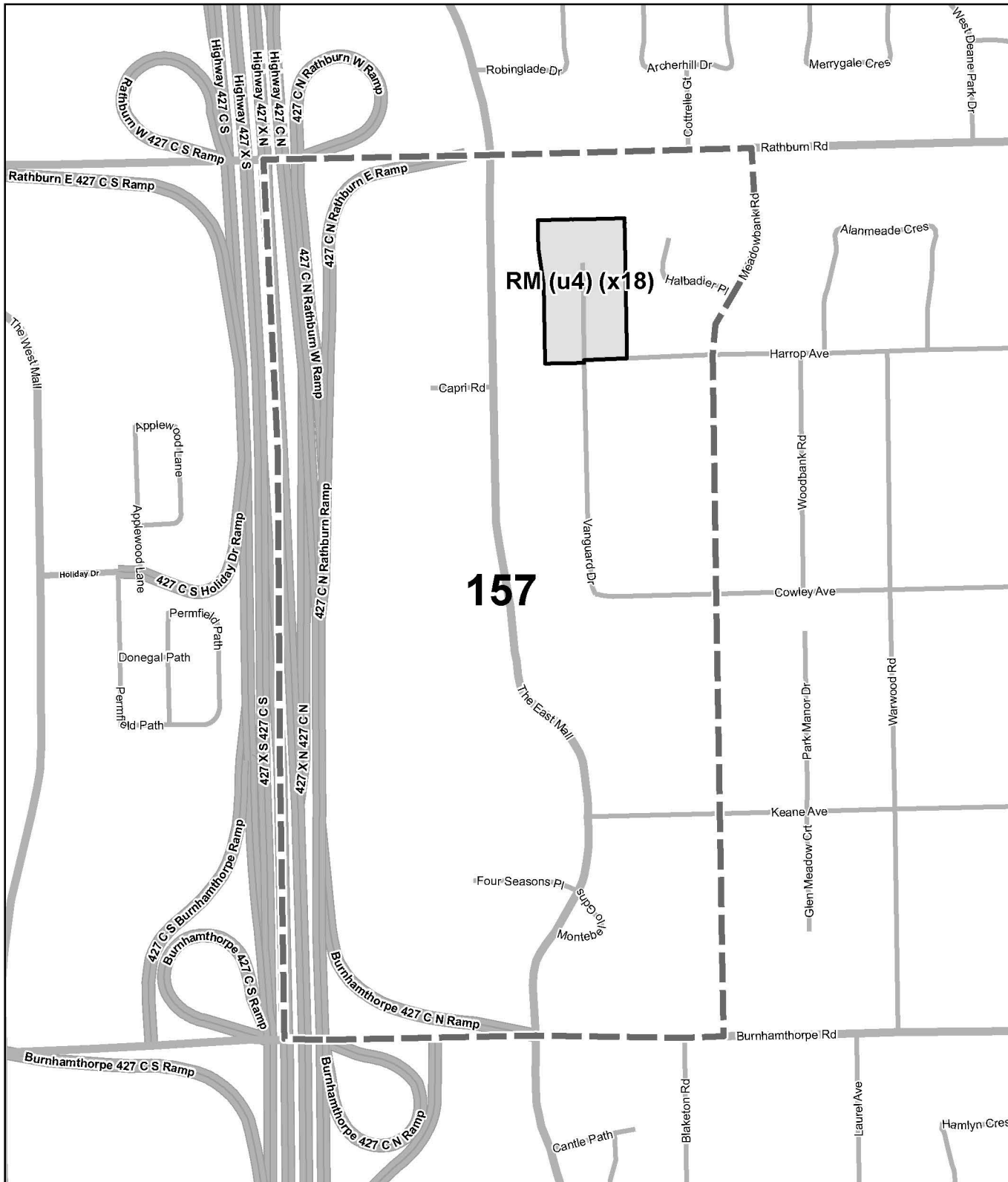
Map tile boundary



0 50 100 Meters




 Current Page	 Pages with RM/R/RT Overlay Areas
--	--




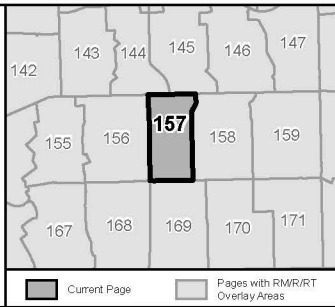
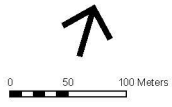
TORONTO City Planning

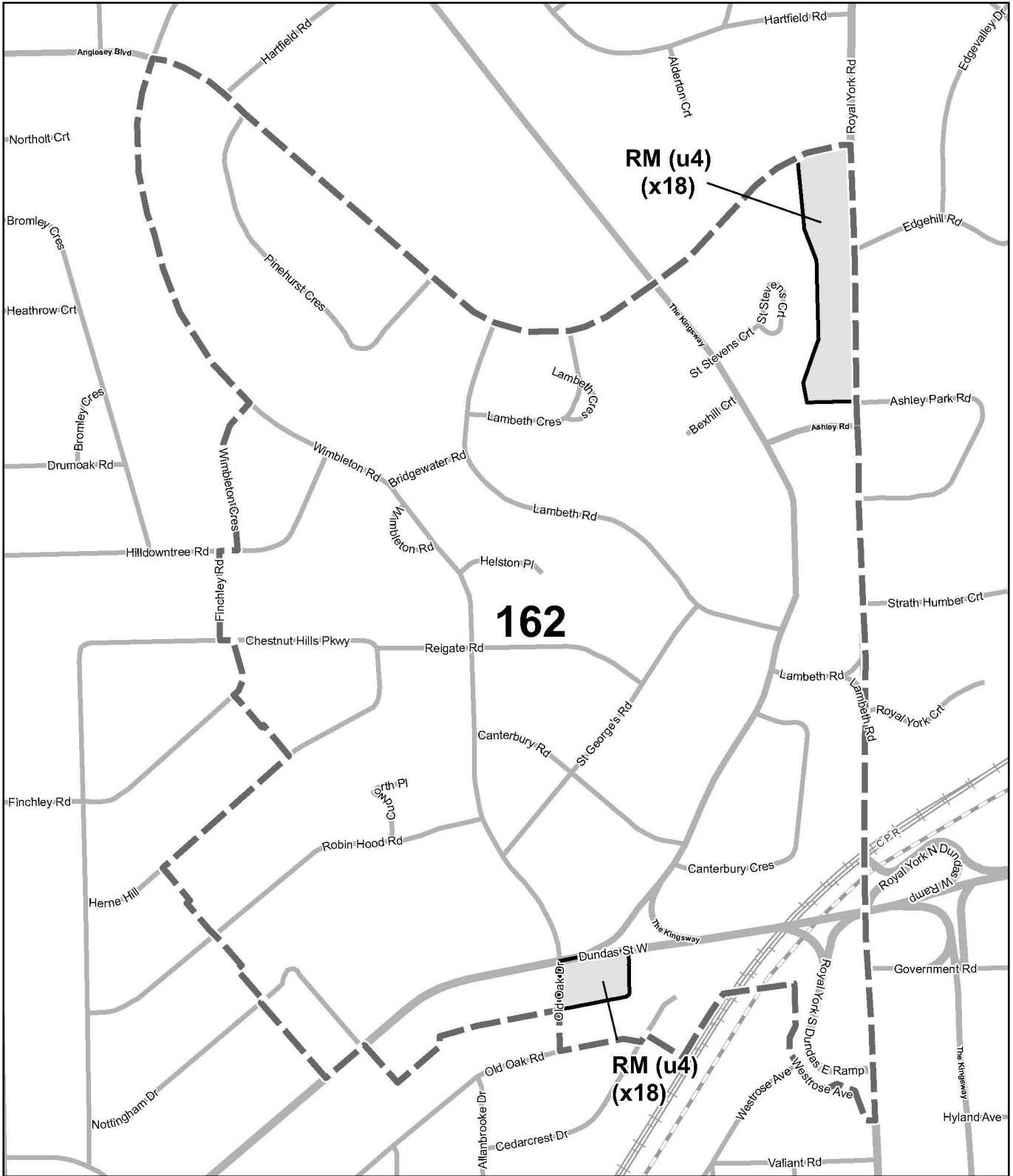
RM/R/RT Zone Amendments

April 4, 2023

 Lands zoned RM/R/RT subject to zone label amendments

 Map tile boundary





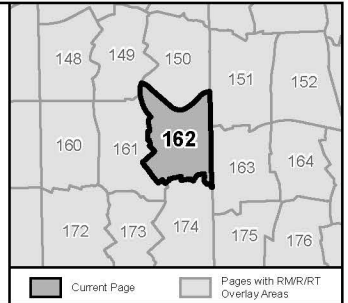
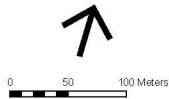


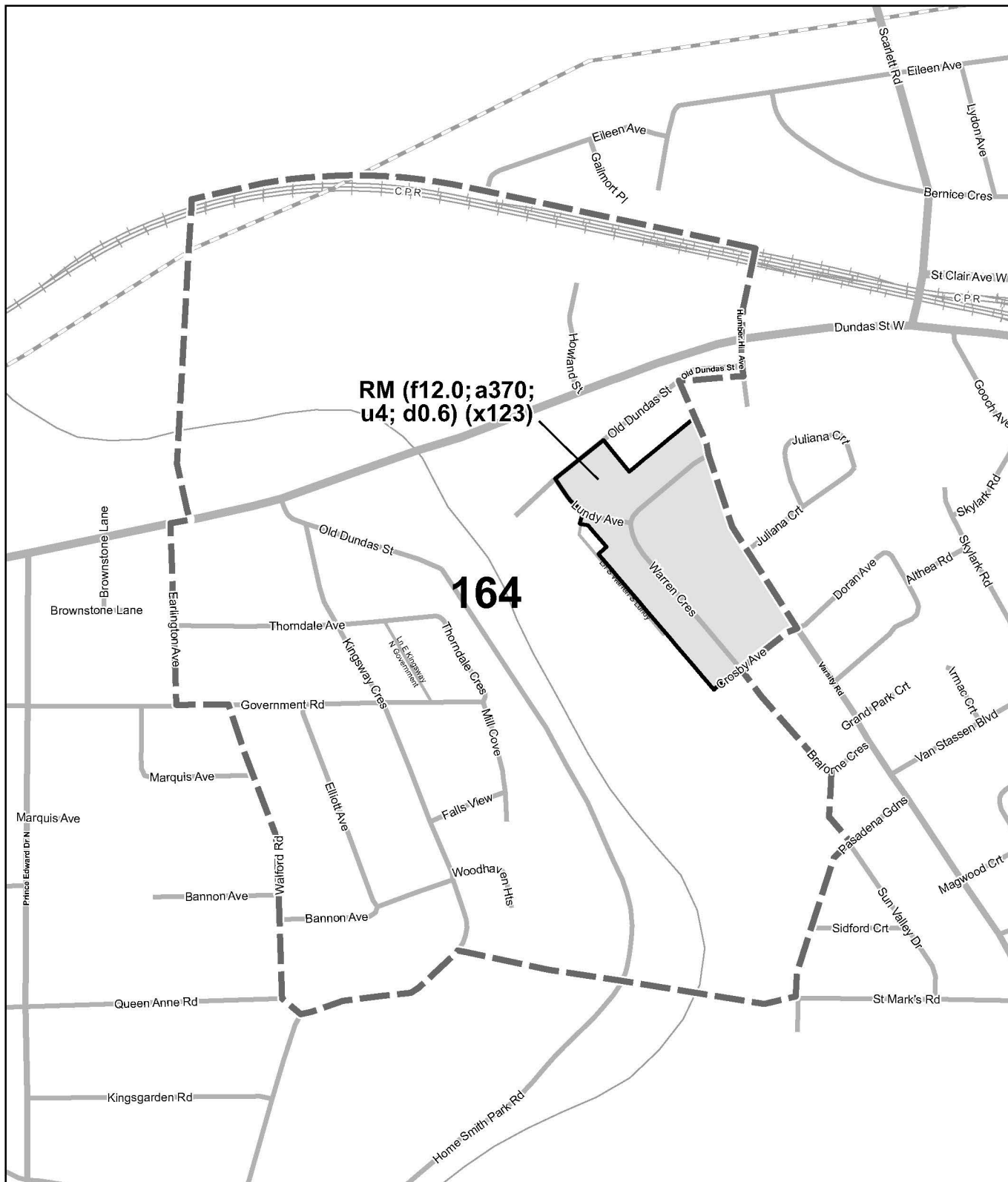
TORONTO City Planning

RM/R/RT Zone Amendments

April 4, 2023

-  Lands zoned RM/R/RT subject to zone label amendments
-  Map tile boundary





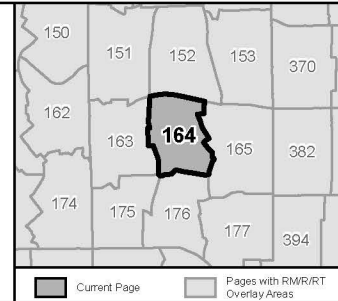
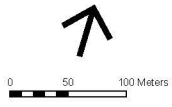


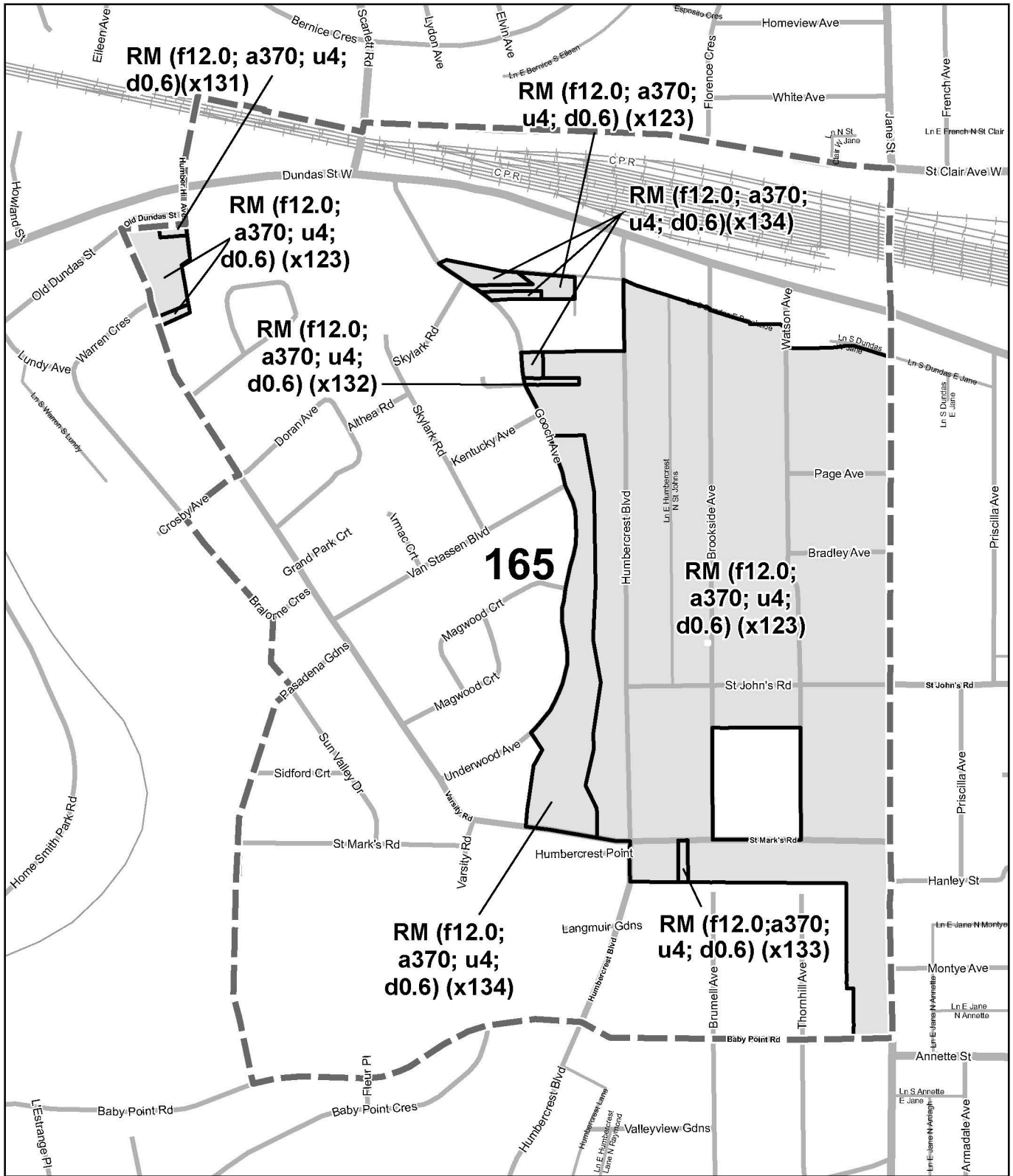
TORONTO City Planning

RM/R/RT Zone Amendments

April 4, 2023

-  Lands zoned RM/R/RT subject to zone label amendments
-  Map tile boundary





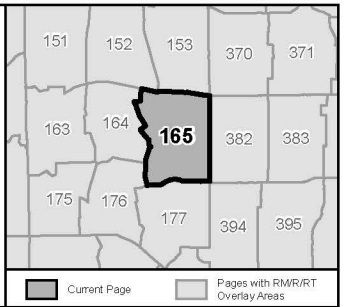
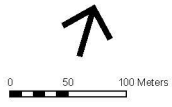


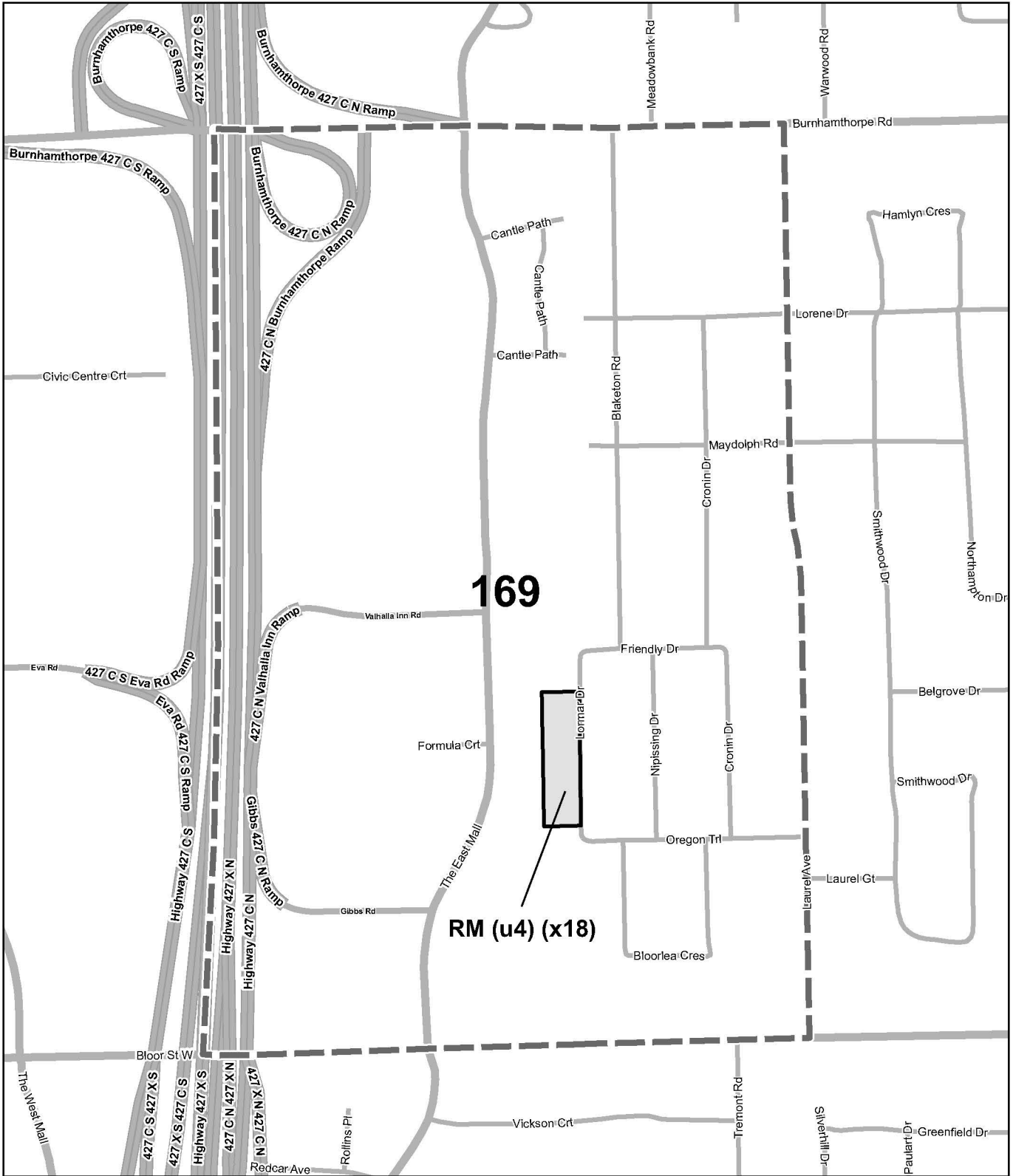
TORONTO City Planning

RM/R/RT Zone Amendments

April 4, 2023

-  Lands zoned RM/R/RT subject to zone label amendments
-  Map tile boundary







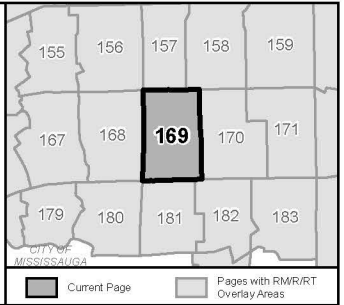
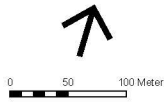
TORONTO City Planning

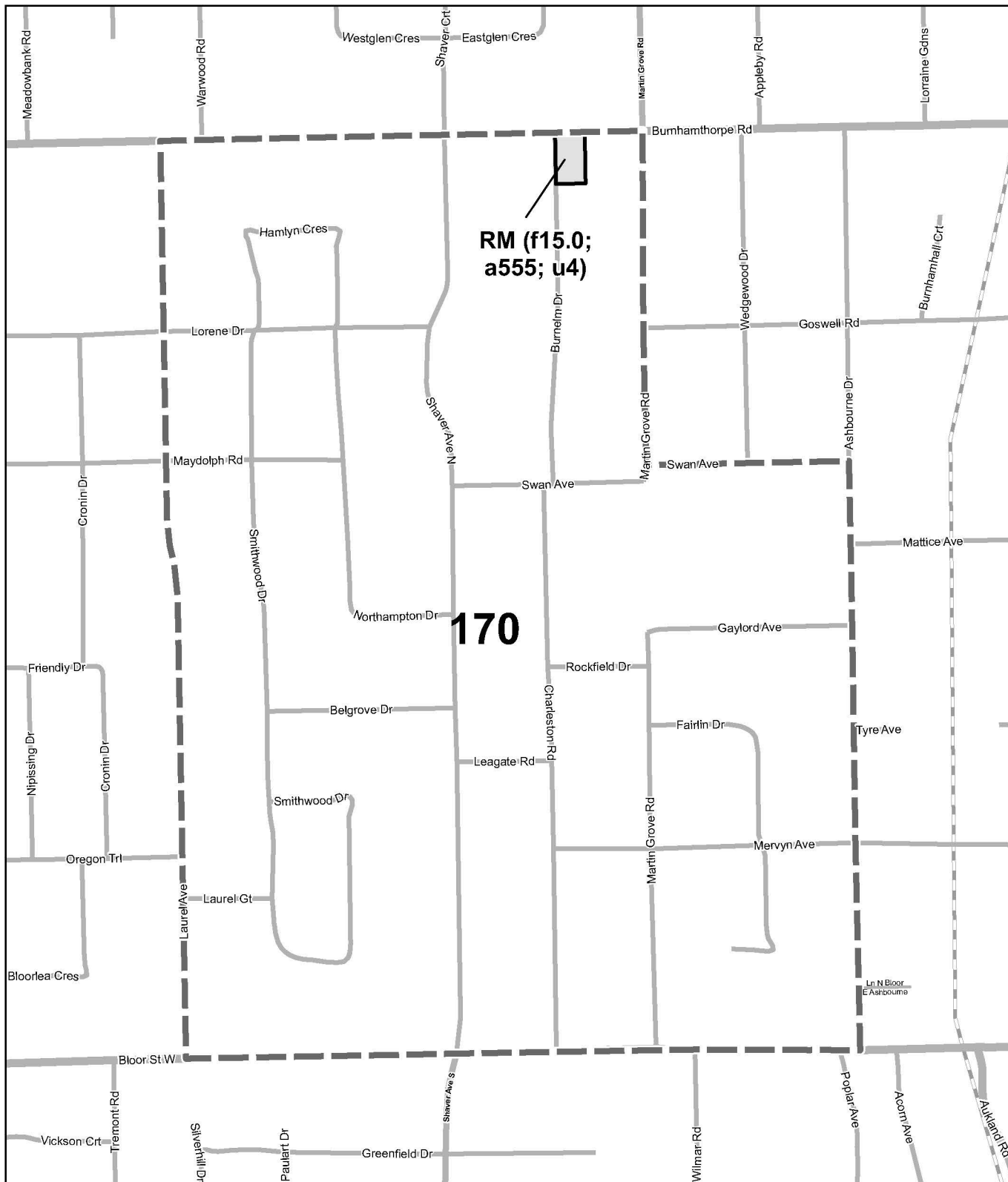
RM/R/RT Zone Amendments

April 4, 2023

 Lands zoned RM/R/RT subject to zone label amendments

 Map tile boundary





RM/R/RT Zone Amendments

April 4, 2023



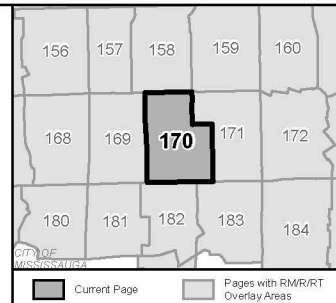
Lands zoned RM/R/RT subject to zone label amendments

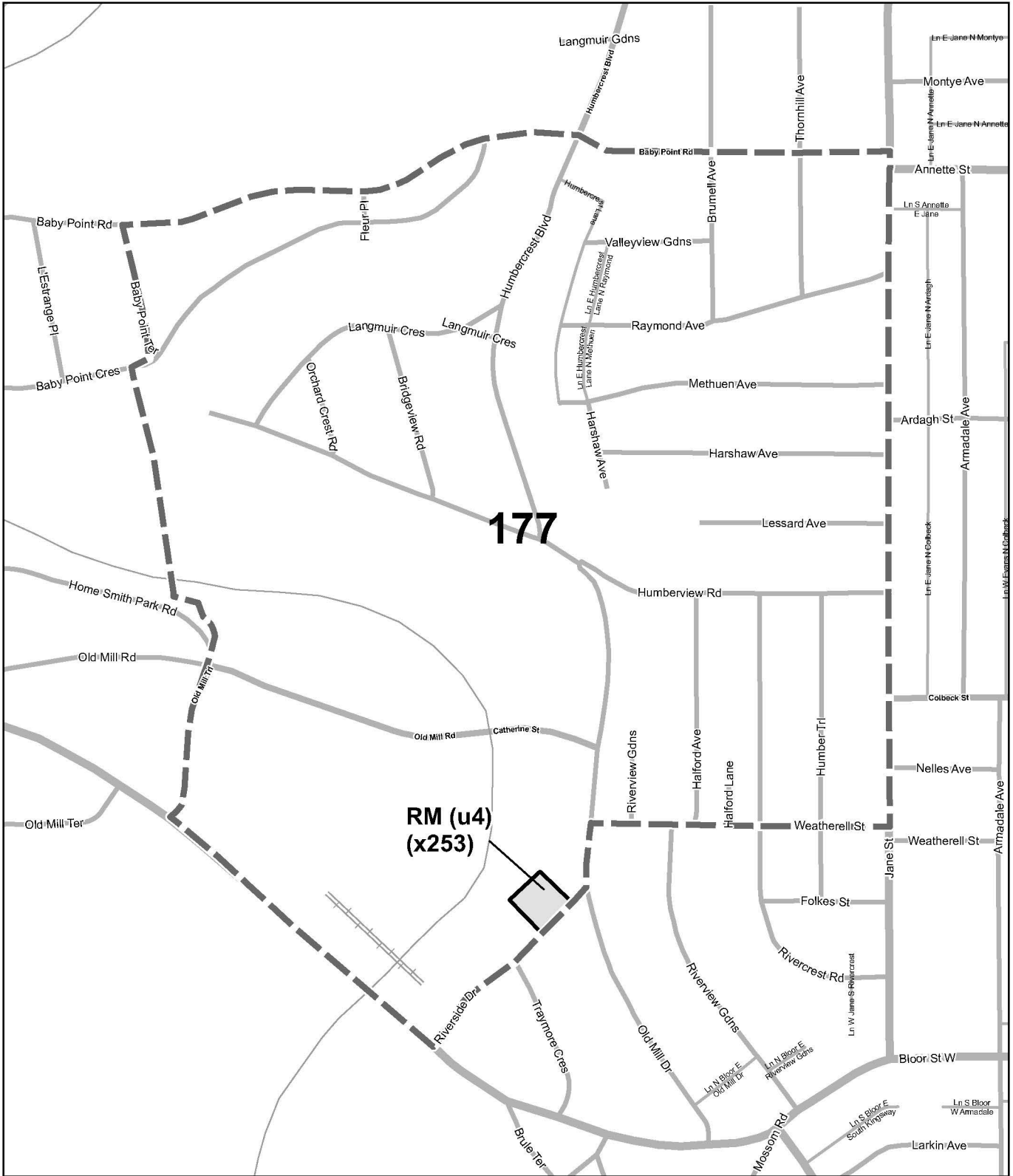


Map tile boundary



0 50 100 Meters





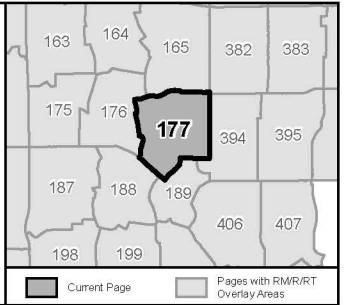
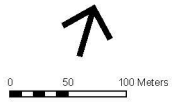


TORONTO City Planning

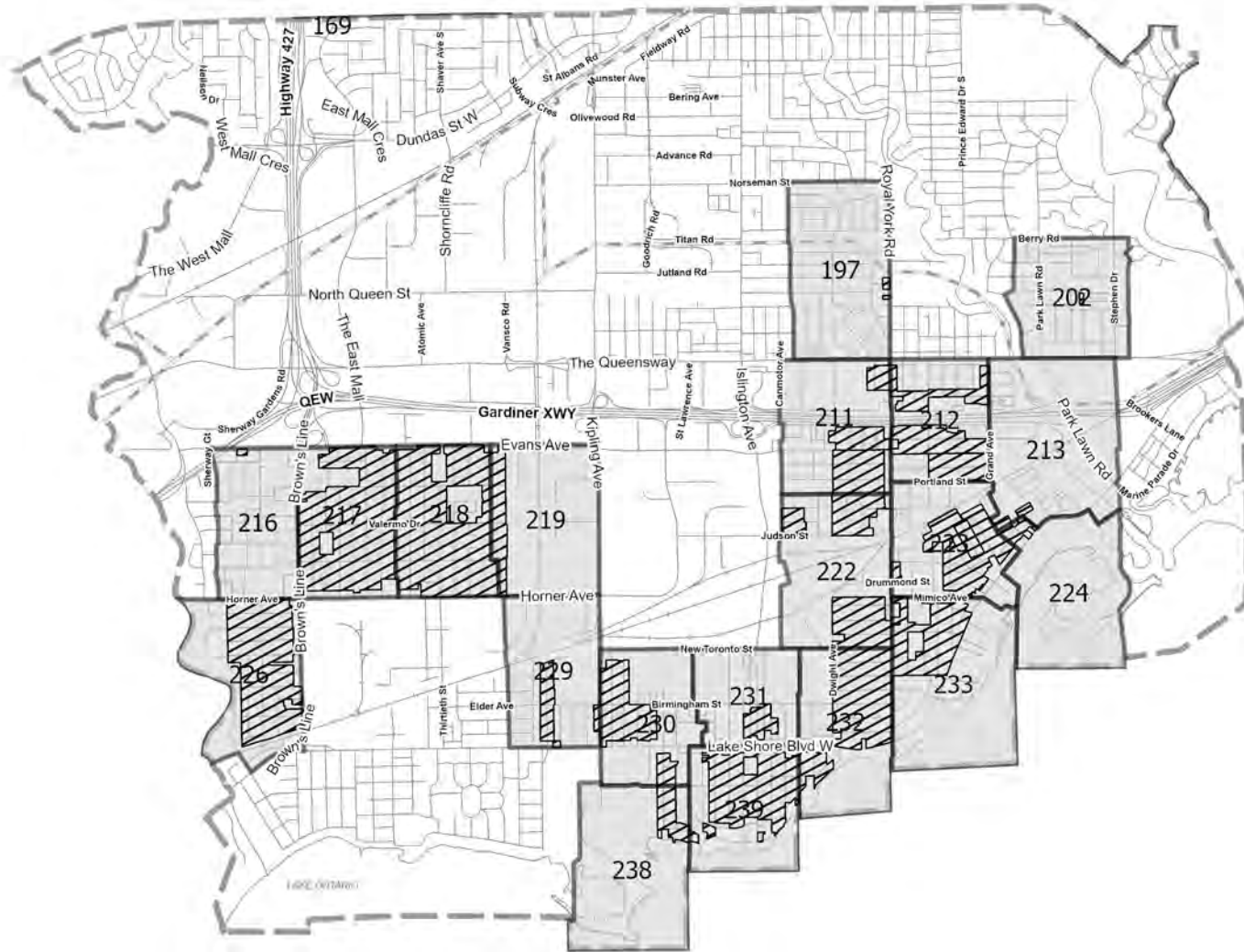
RM/R/RT Zone Amendments

April 4, 2023

-  Lands zoned RM/R/RT subject to zone label amendments
-  Map tile boundary





SCHEDULE A

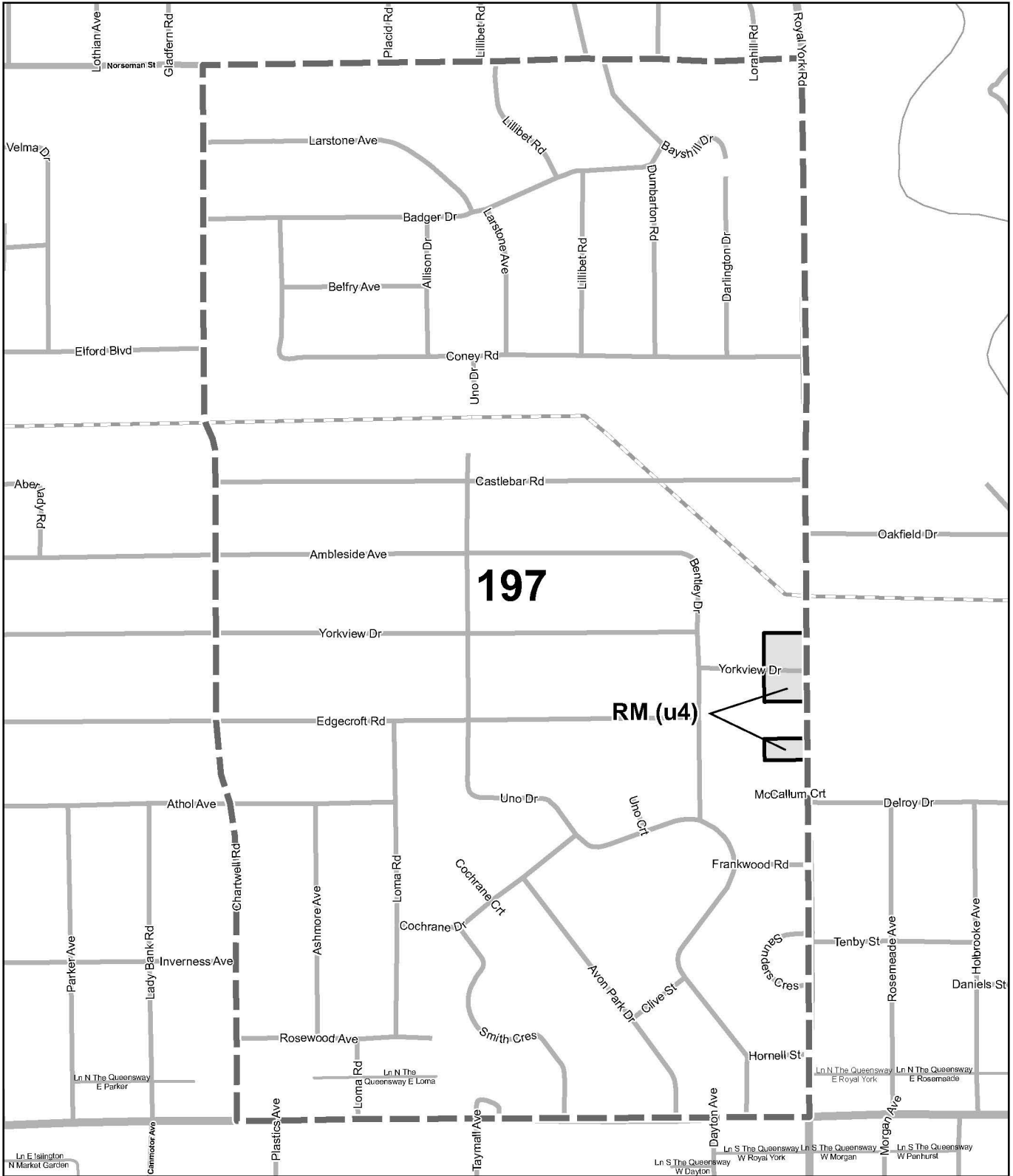


TORONTO City Planning
 Amendments to
 Section 990.10 -
 Zoning By-law Map

Index Map D

-  Pages with lots subject to amendments
-  Pages without lots subject to amendments





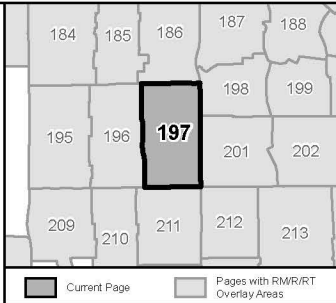
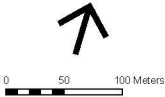
TORONTO City Planning

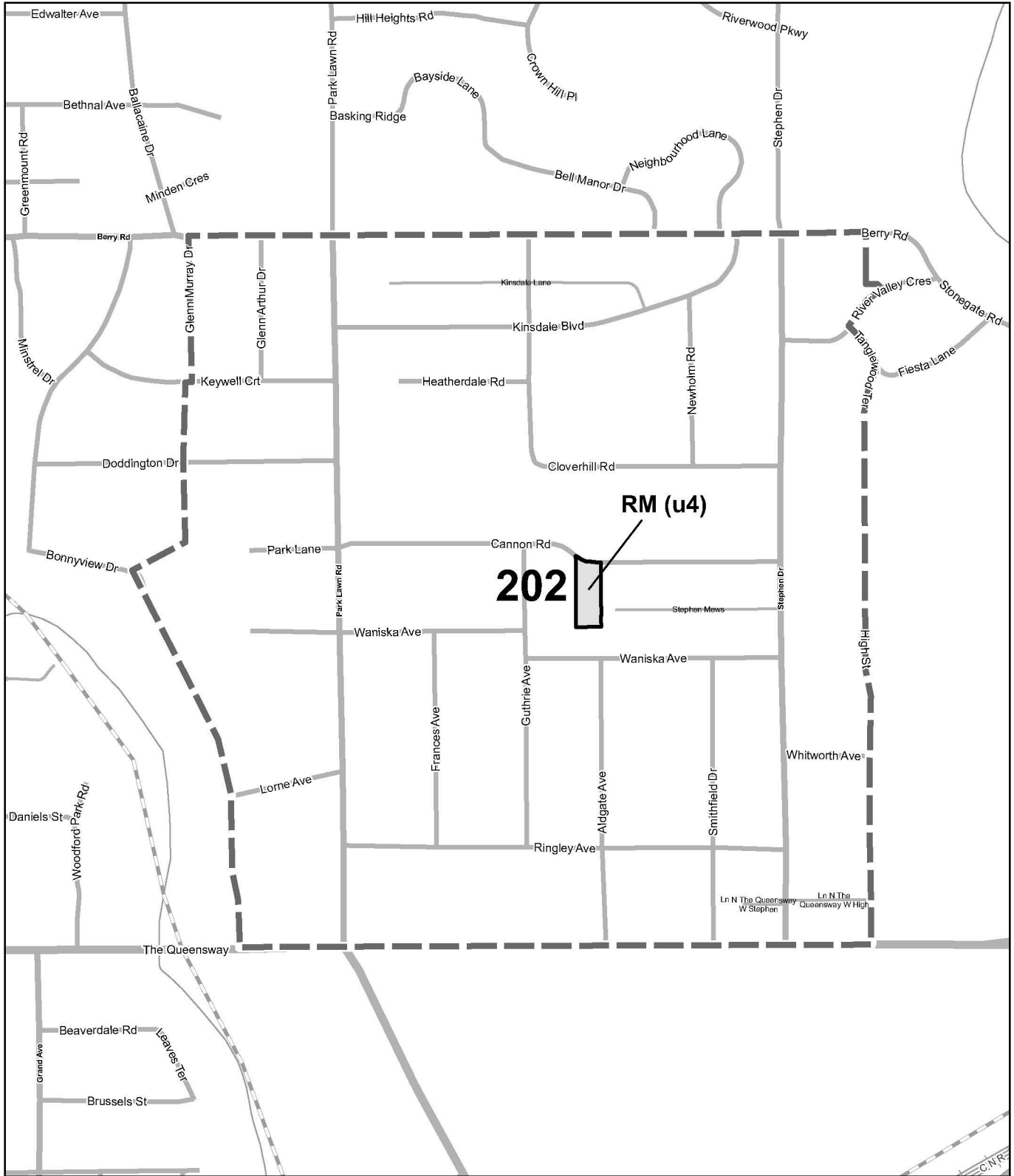
RM/R/RT Zone Amendments

April 4, 2023

 Lands zoned RM/R/RT subject to zone label amendments

 Map tile boundary





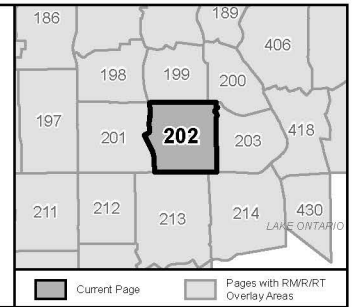
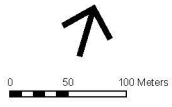


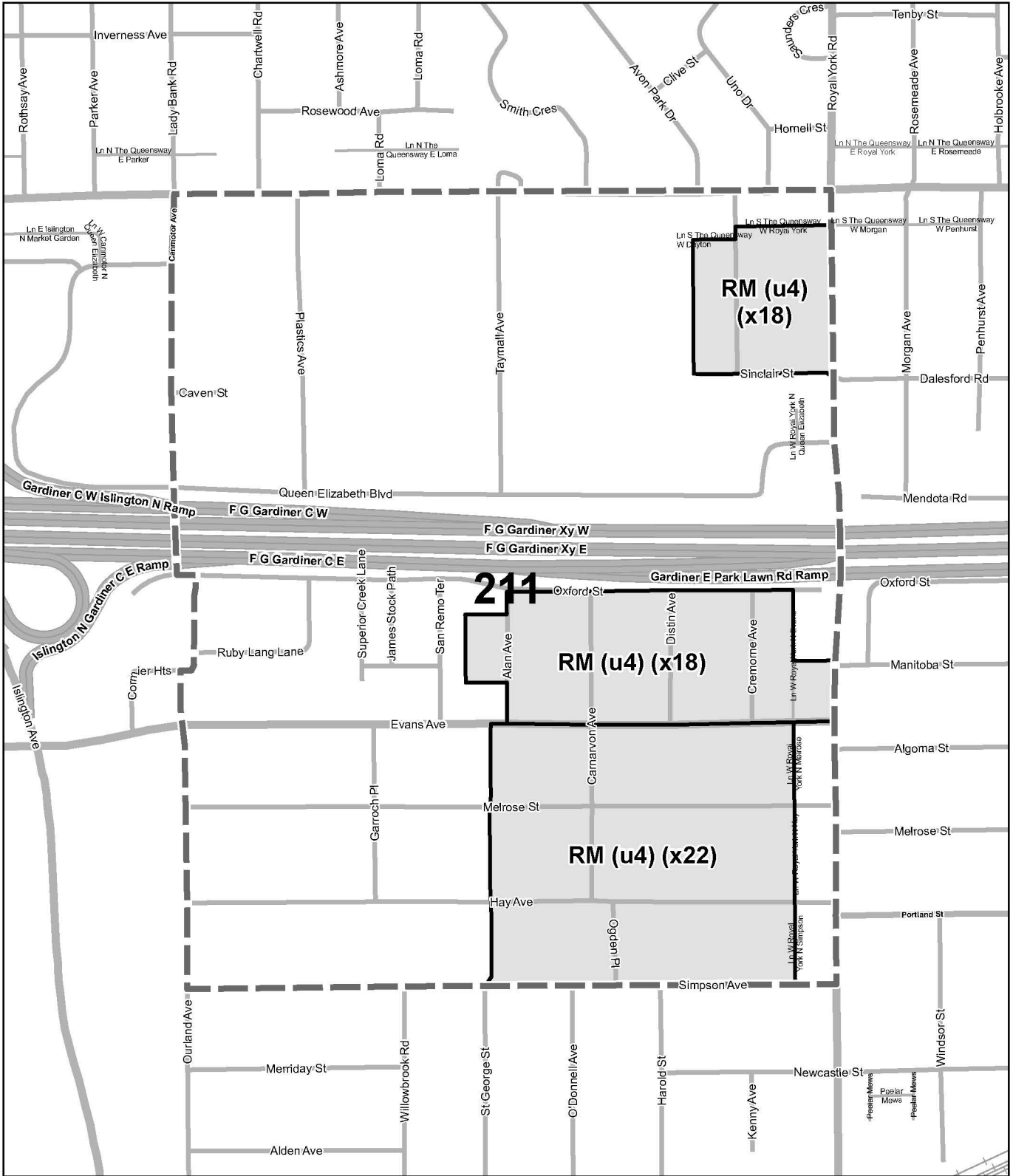
TORONTO City Planning

RM/R/RT Zone Amendments

April 4, 2023

-  Lands zoned RM/R/RT subject to zone label amendments
-  Map tile boundary





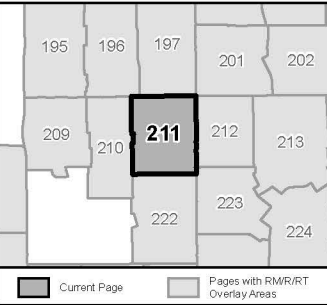
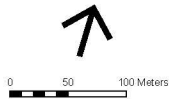


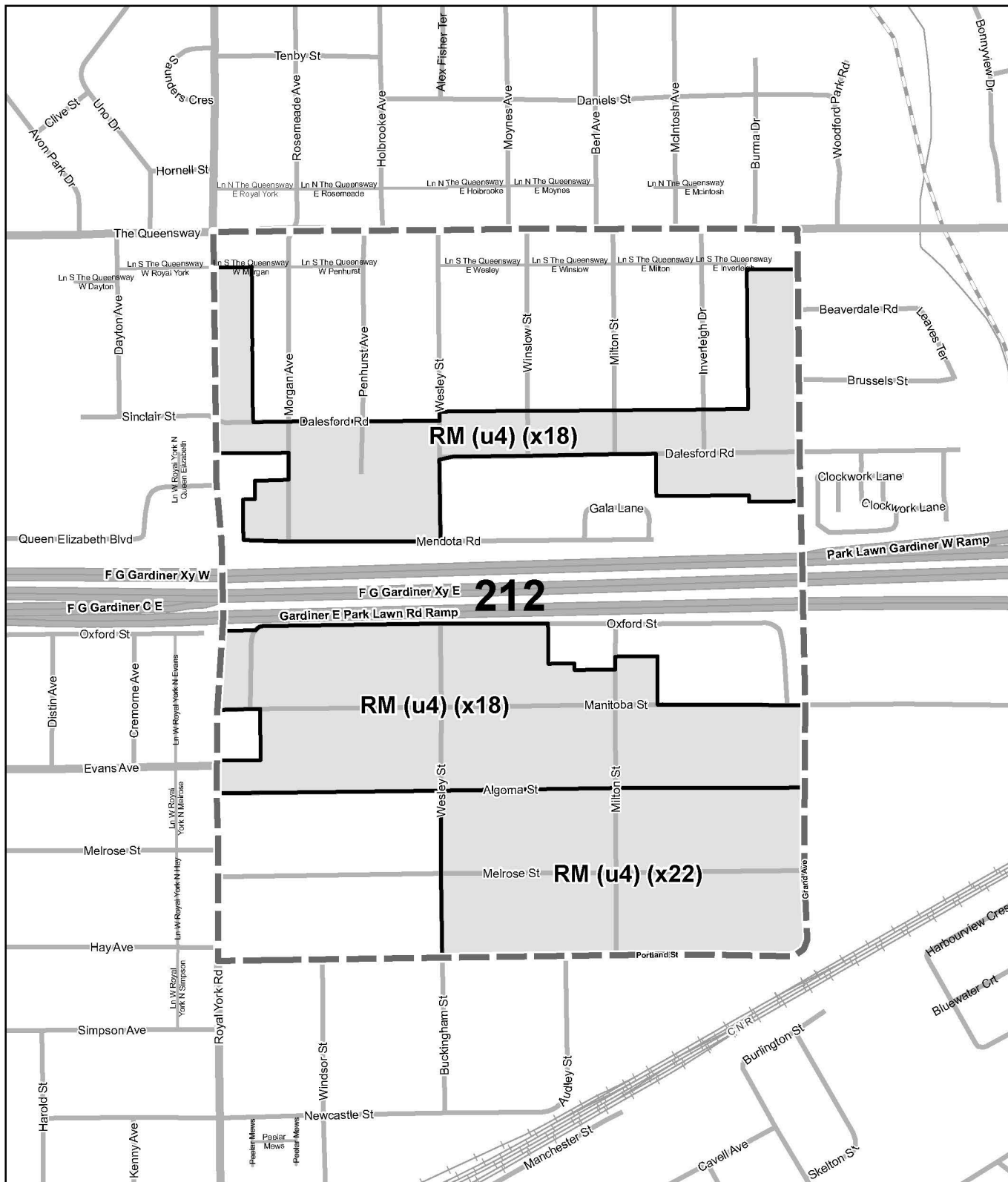
TORONTO City Planning

RM/R/RT Zone Amendments

April 4, 2023

-  Lands zoned RM/R/RT subject to zone label amendments
-  Map tile boundary





RM/R/RT Zone Amendments

April 4, 2023



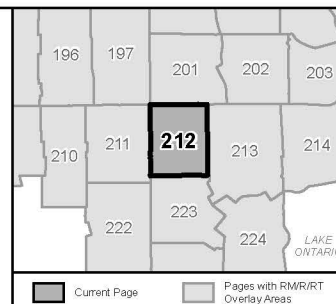
Lands zoned RM/R/RT subject to zone label amendments

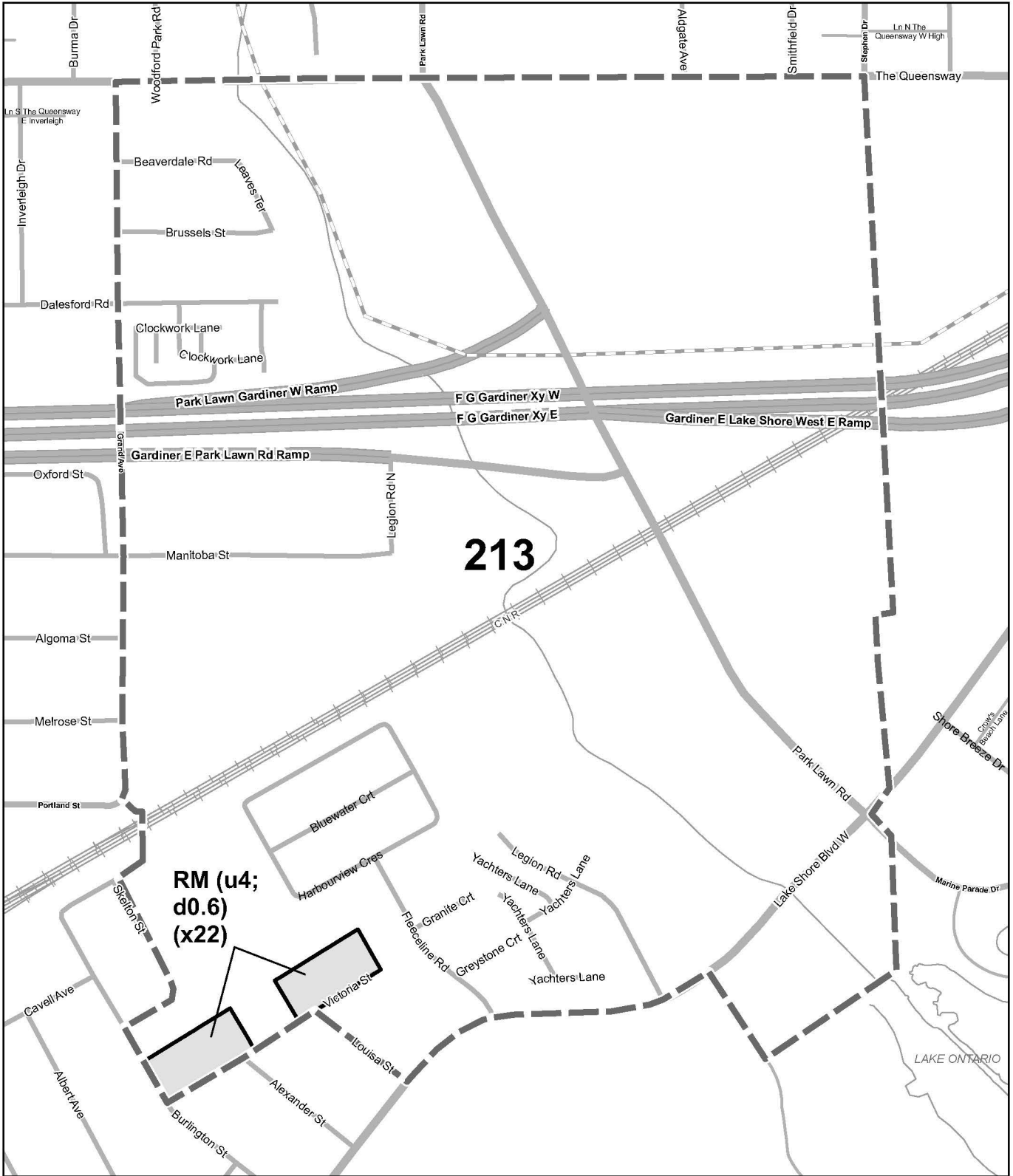


Map tile boundary



0 50 100 Meters





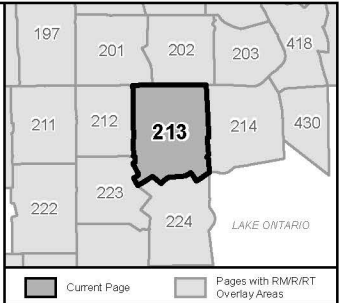
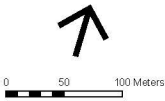


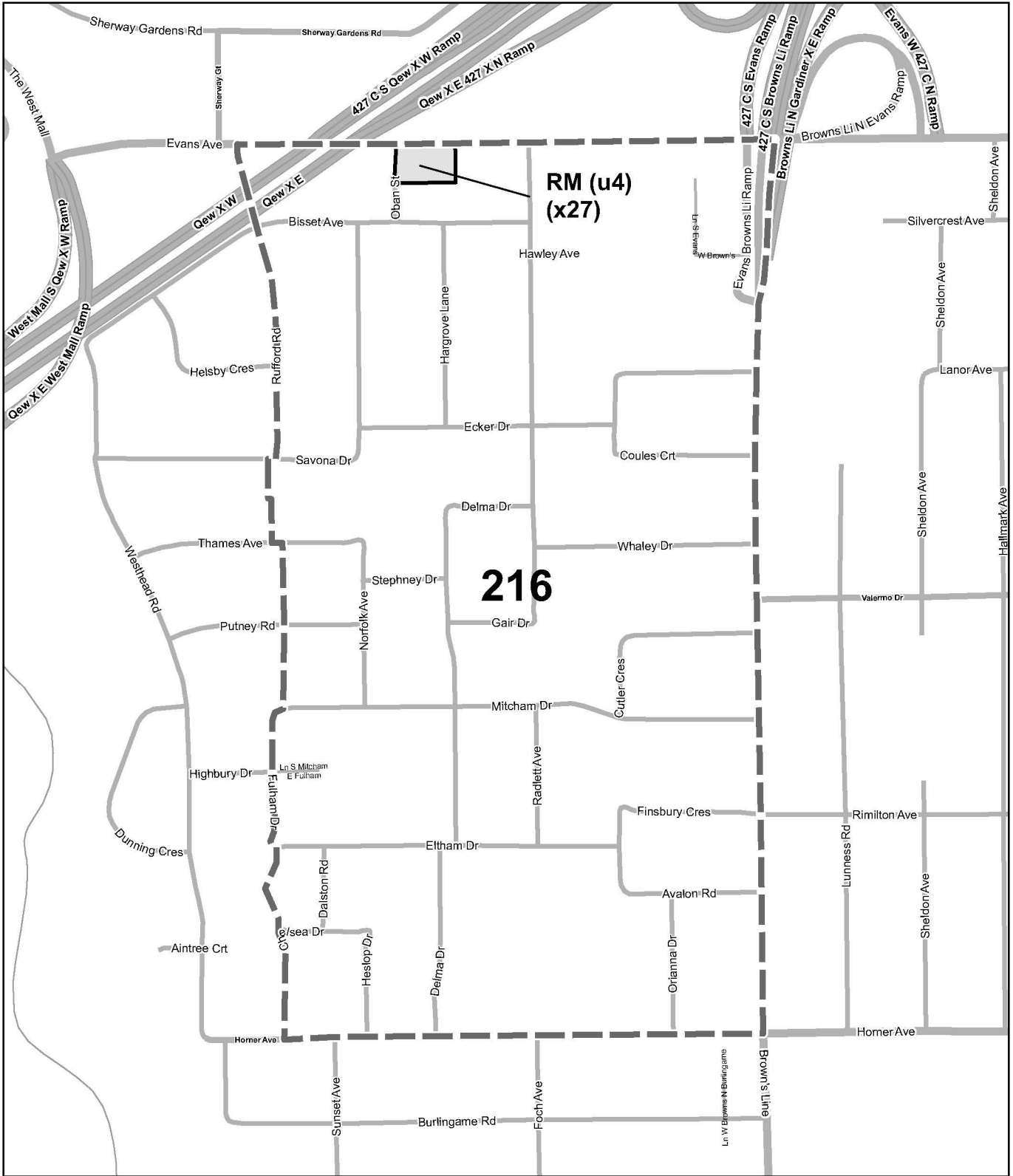
TORONTO City Planning

RM/R/RT Zone Amendments

April 4, 2023

-  Lands zoned RM/R/RT subject to zone label amendments
-  Map tile boundary






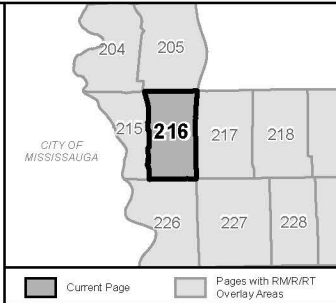
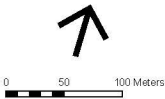
TORONTO City Planning

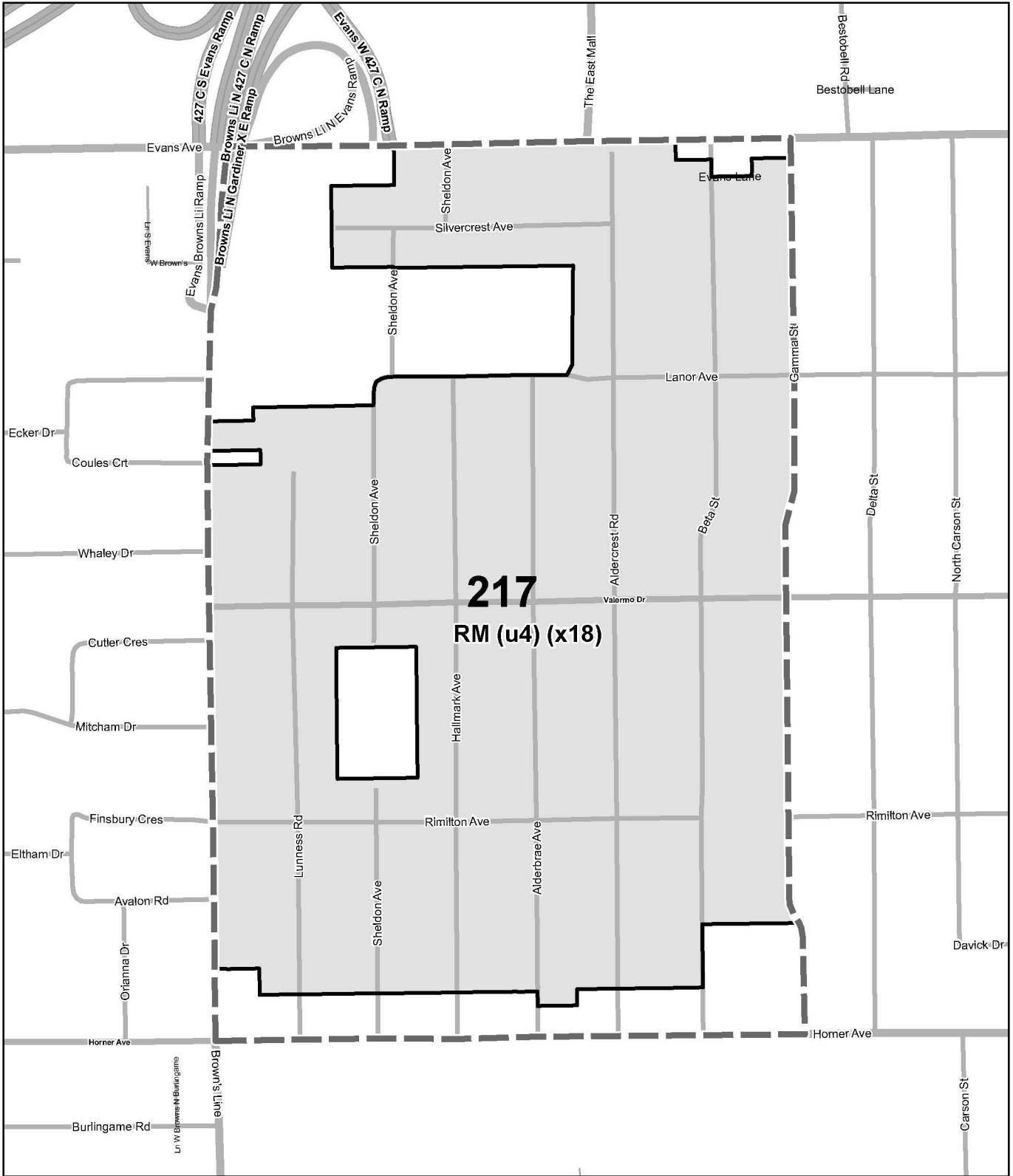
RM/R/RT Zone Amendments

April 4, 2023

 Lands zoned RM/R/RT subject to zone label amendments

 Map tile boundary





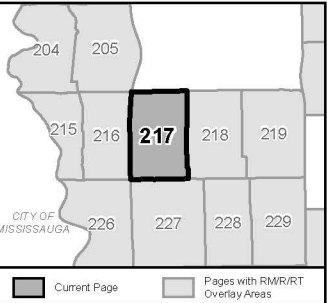
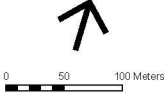


TORONTO City Planning

RM/R/RT Zone Amendments

April 4, 2023

-  Lands zoned RM/R/RT subject to zone label amendments
-  Map tile boundary





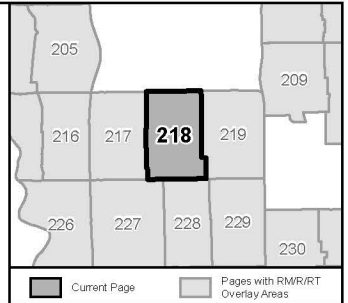
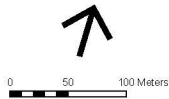


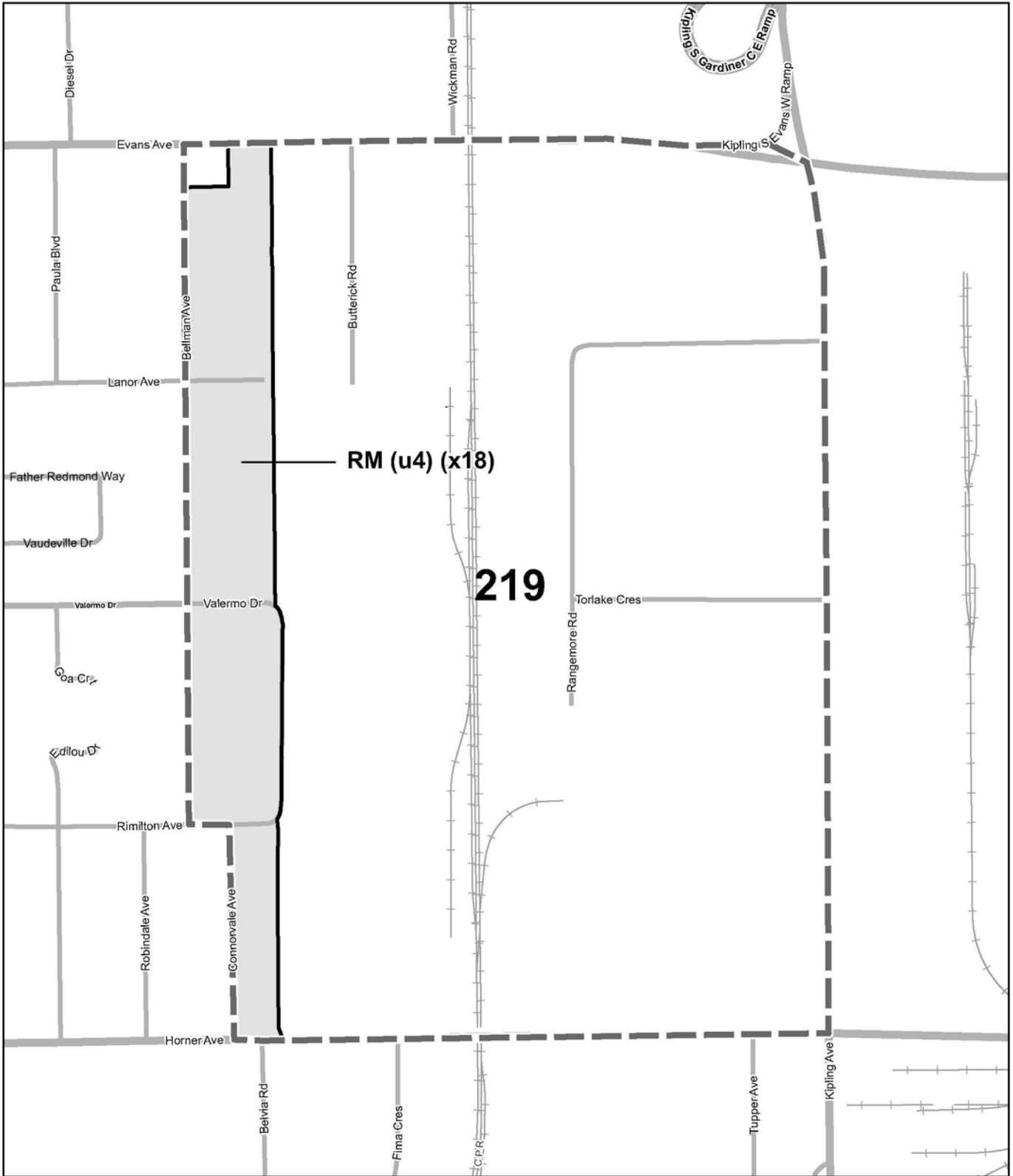
TORONTO City Planning

RM/R/RT Zone Amendments

April 4, 2023

-  Lands zoned RM/R/RT subject to zone label amendments
-  Map tile boundary





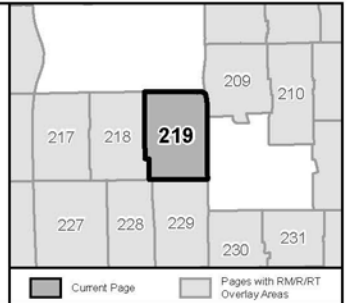
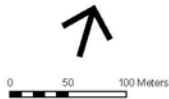


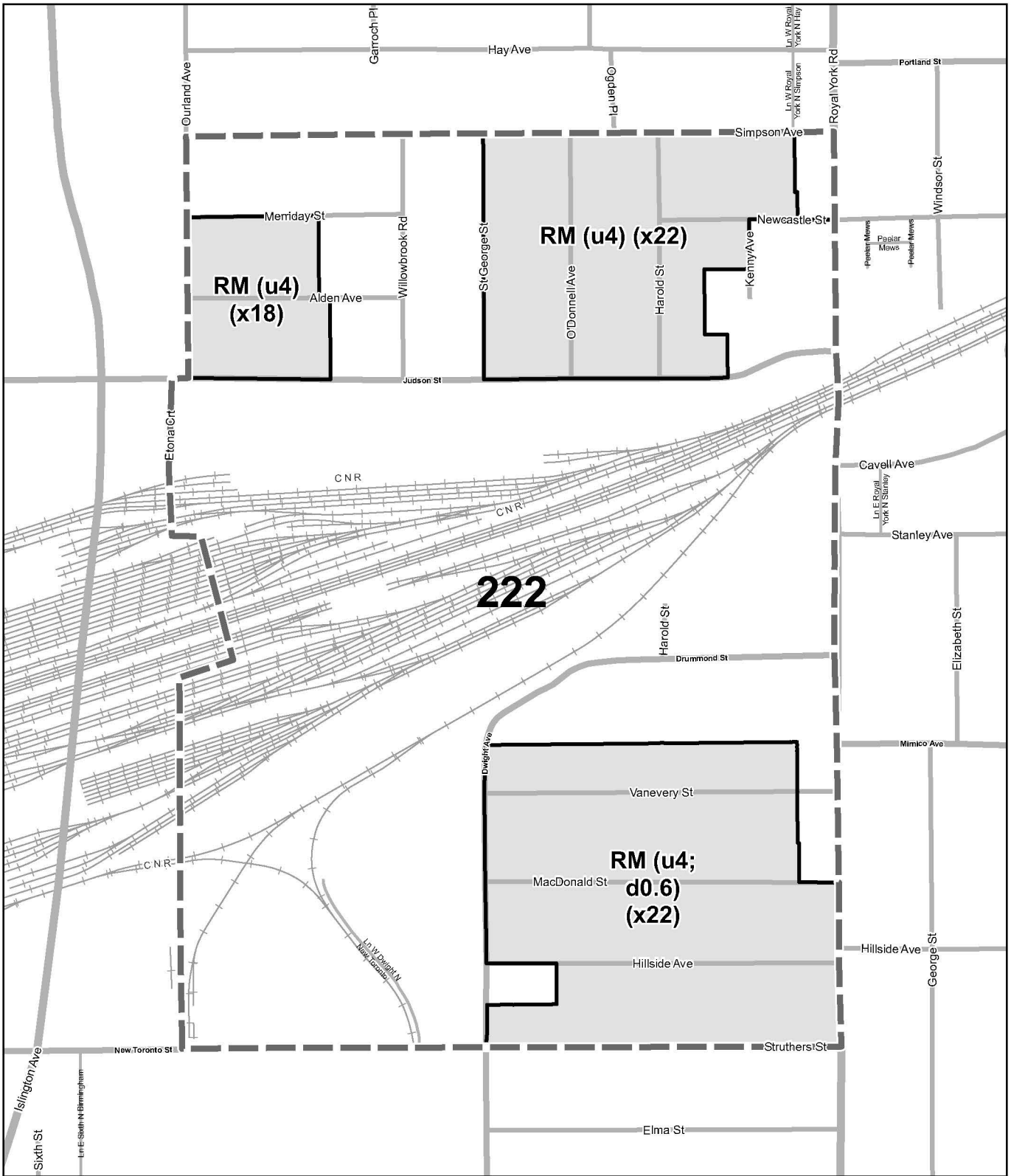
TORONTO City Planning

RM/R/RT Zone Amendments

April 4, 2023

-  Lands zoned RM/R/RT subject to zone label amendments
-  Map tile boundary





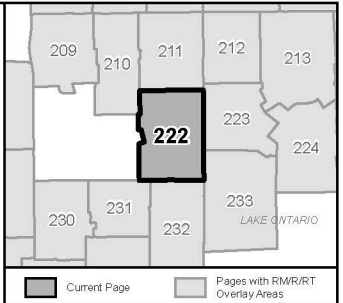
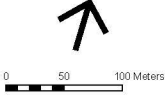
TORONTO City Planning

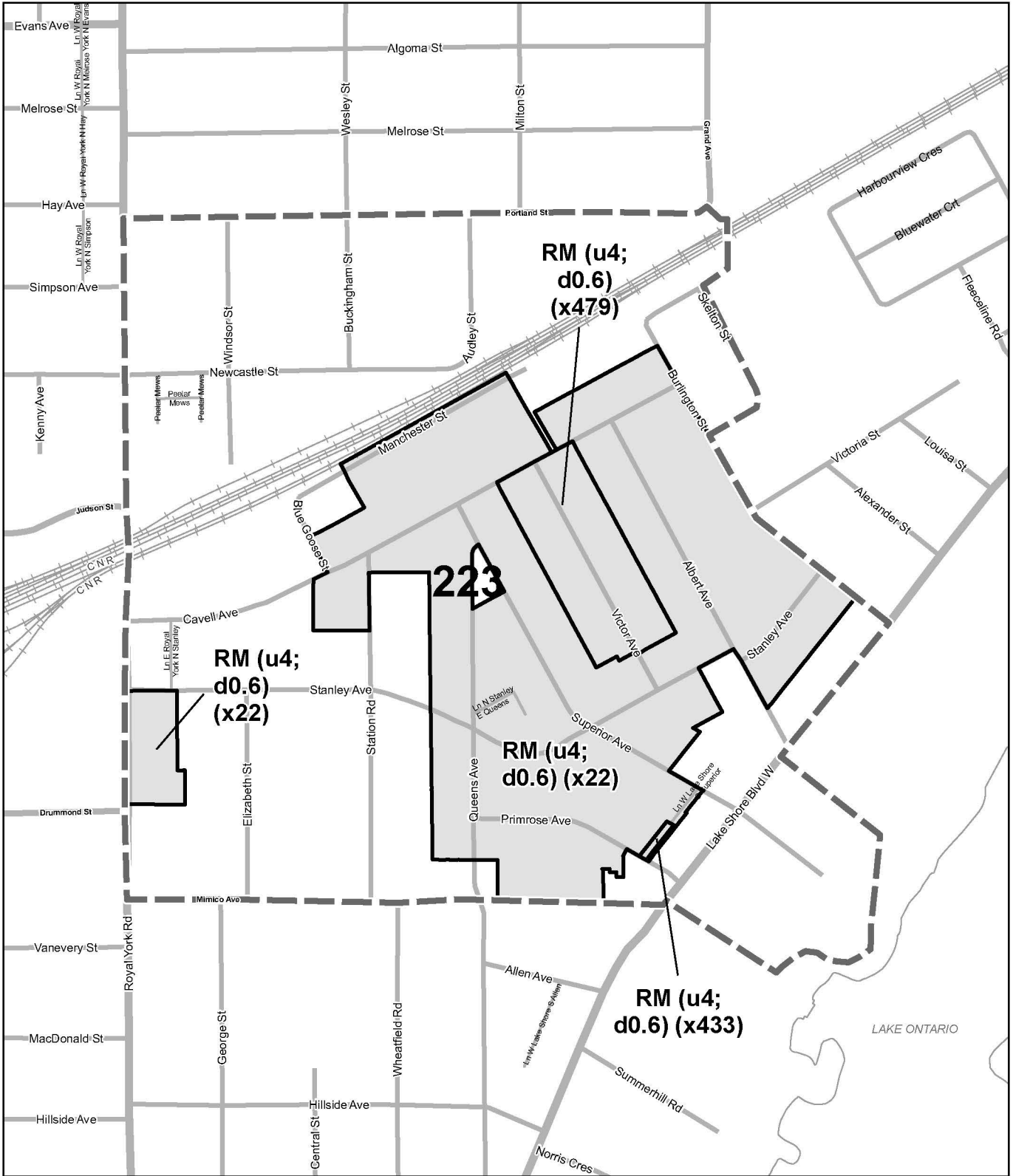
RM/R/RT Zone Amendments

April 4, 2023

 Lands zoned RM/R/RT subject to zone label amendments

 Map tile boundary





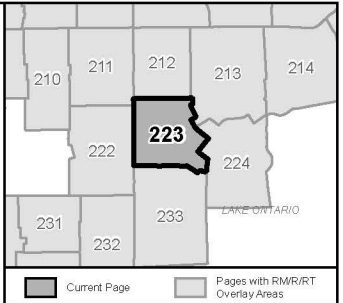
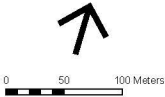


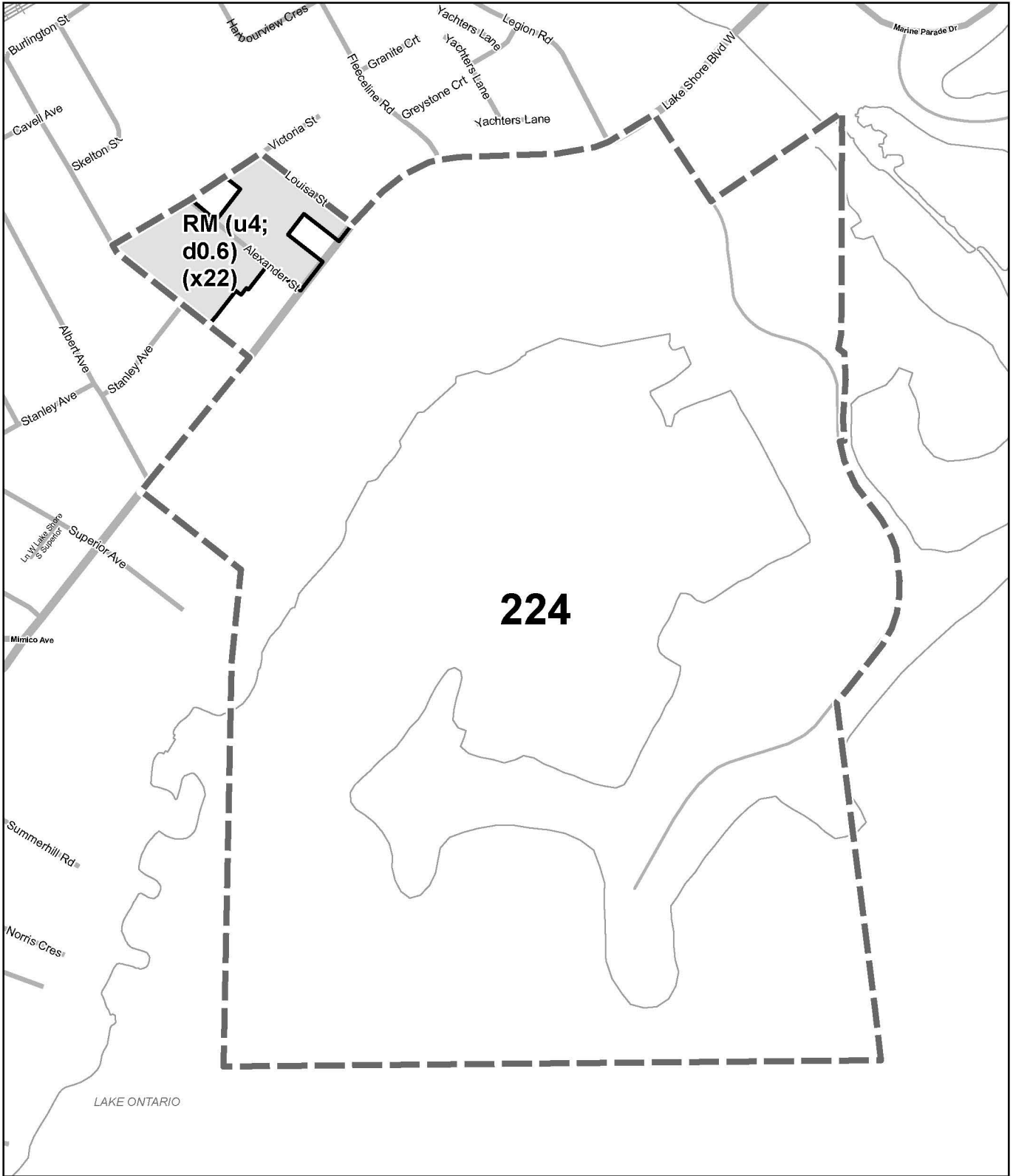
TORONTO City Planning

RM/R/RT Zone Amendments

April 4, 2023

-  Lands zoned RM/R/RT subject to zone label amendments
-  Map tile boundary







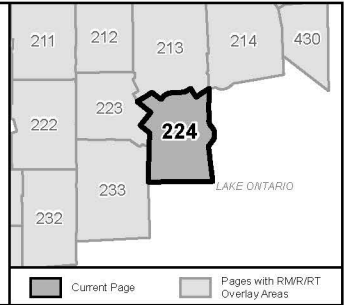
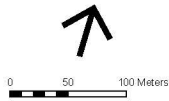
TORONTO City Planning

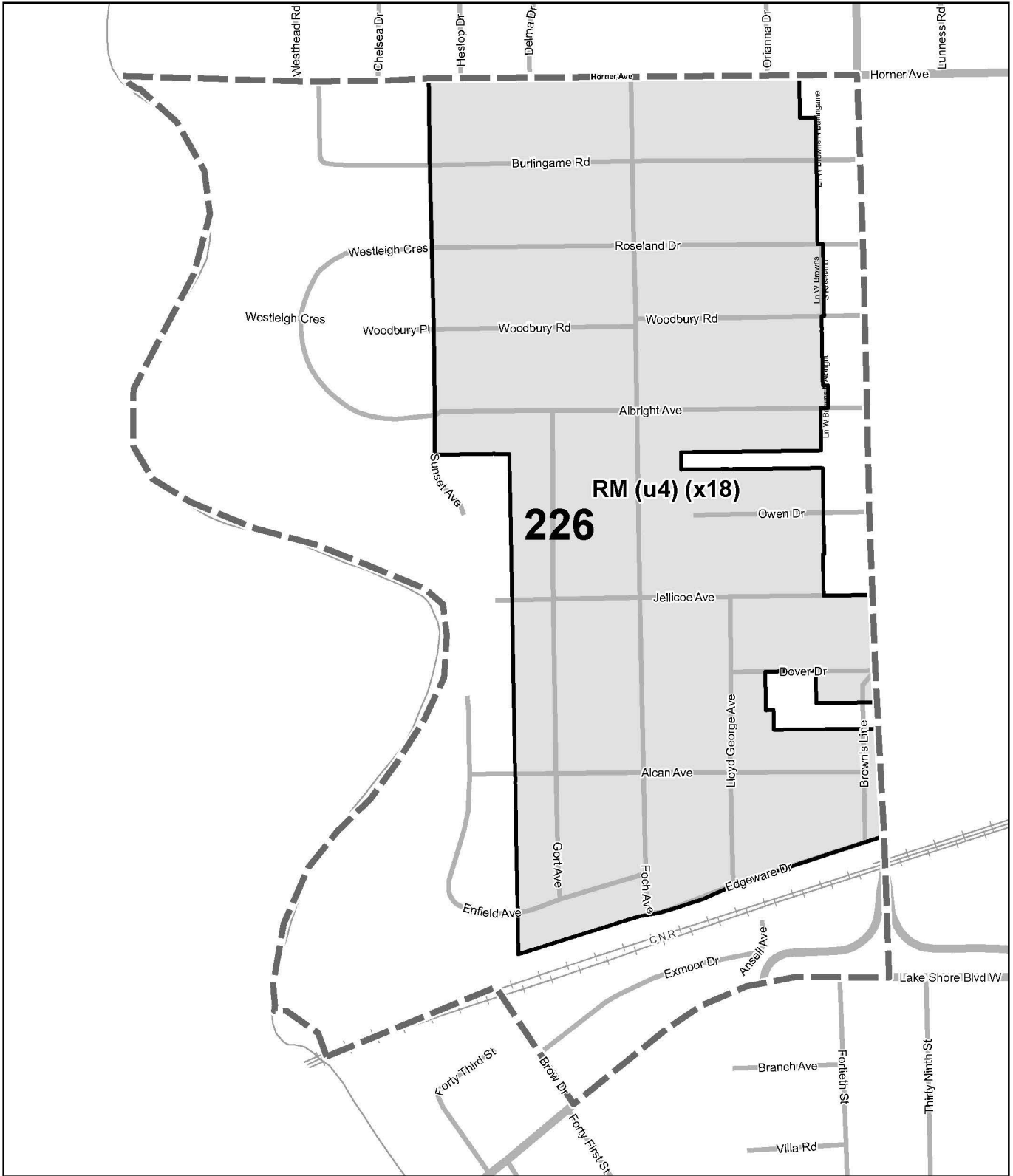
RM/R/RT Zone Amendments

April 4, 2023

 Lands zoned RM/R/RT subject to zone label amendments

 Map tile boundary





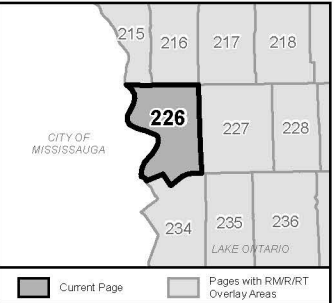
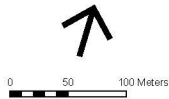


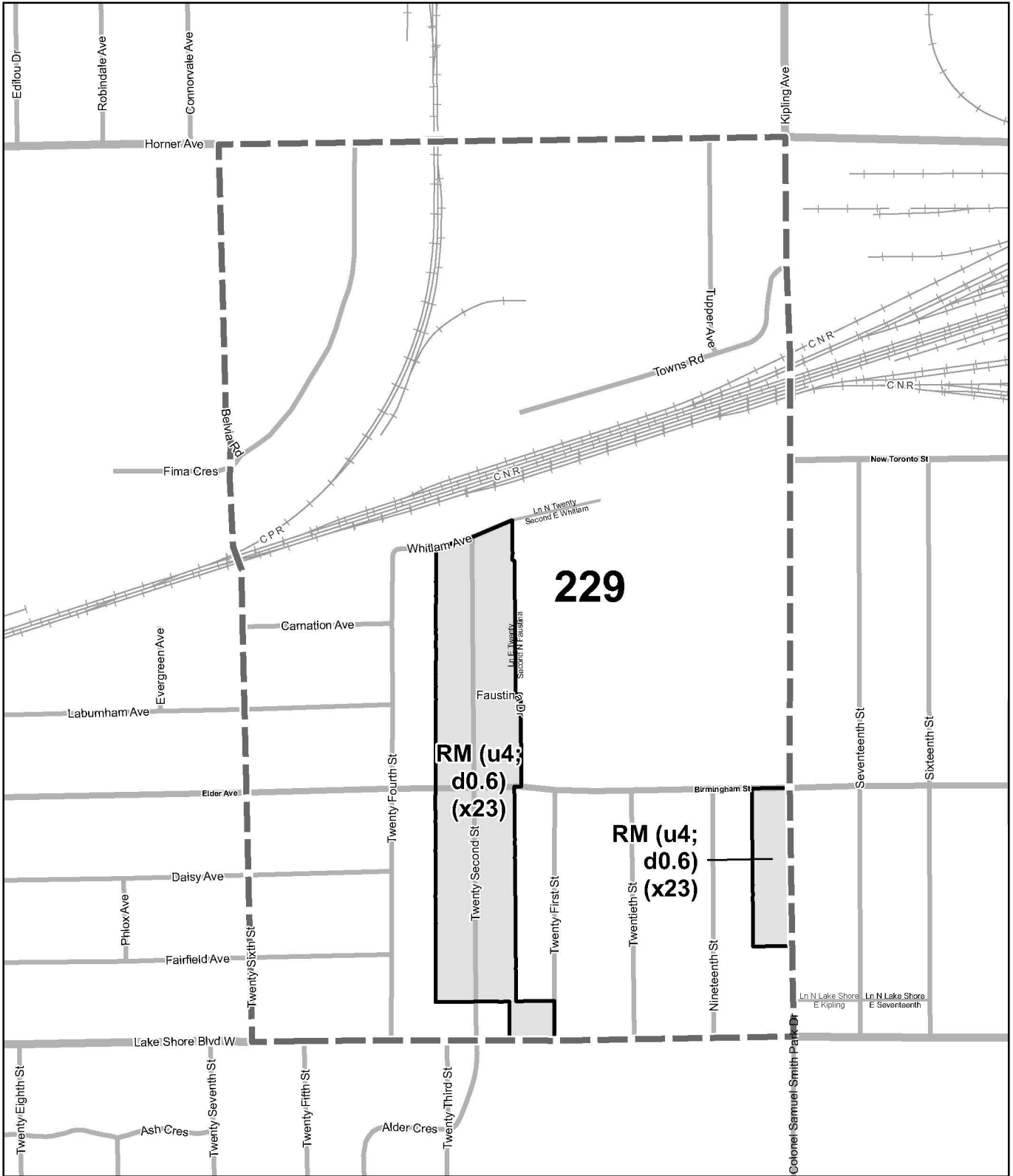
TORONTO City Planning

RM/R/RT Zone Amendments

April 4, 2023

-  Lands zoned RM/R/RT subject to zone label amendments
-  Map tile boundary





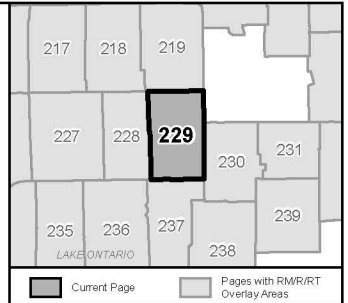
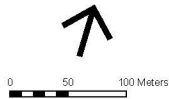


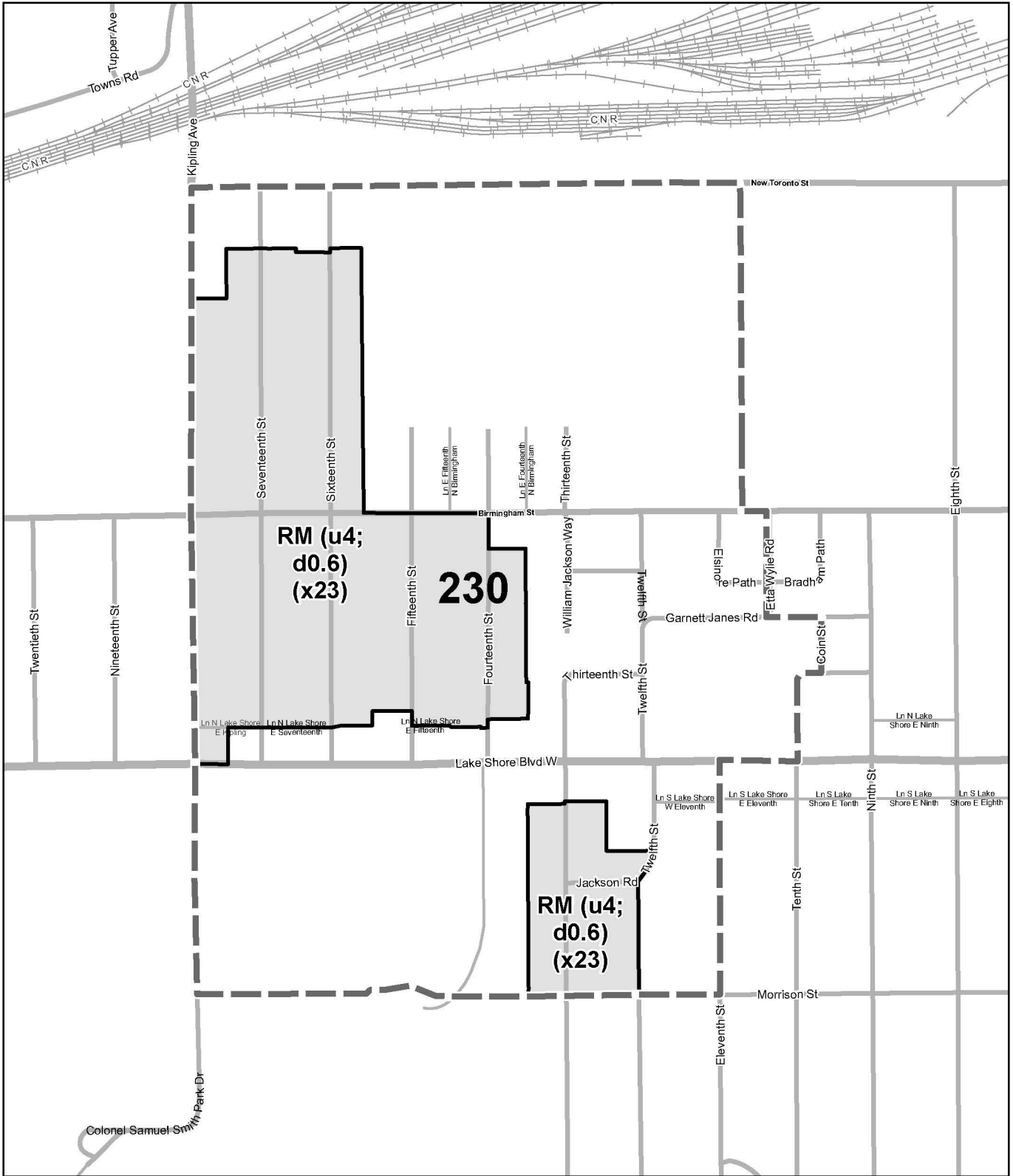
TORONTO City Planning

RM/R/RT Zone Amendments

April 4, 2023

-  Lands zoned RM/R/RT subject to zone label amendments
-  Map tile boundary






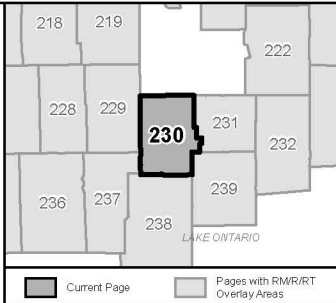
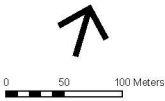
TORONTO City Planning

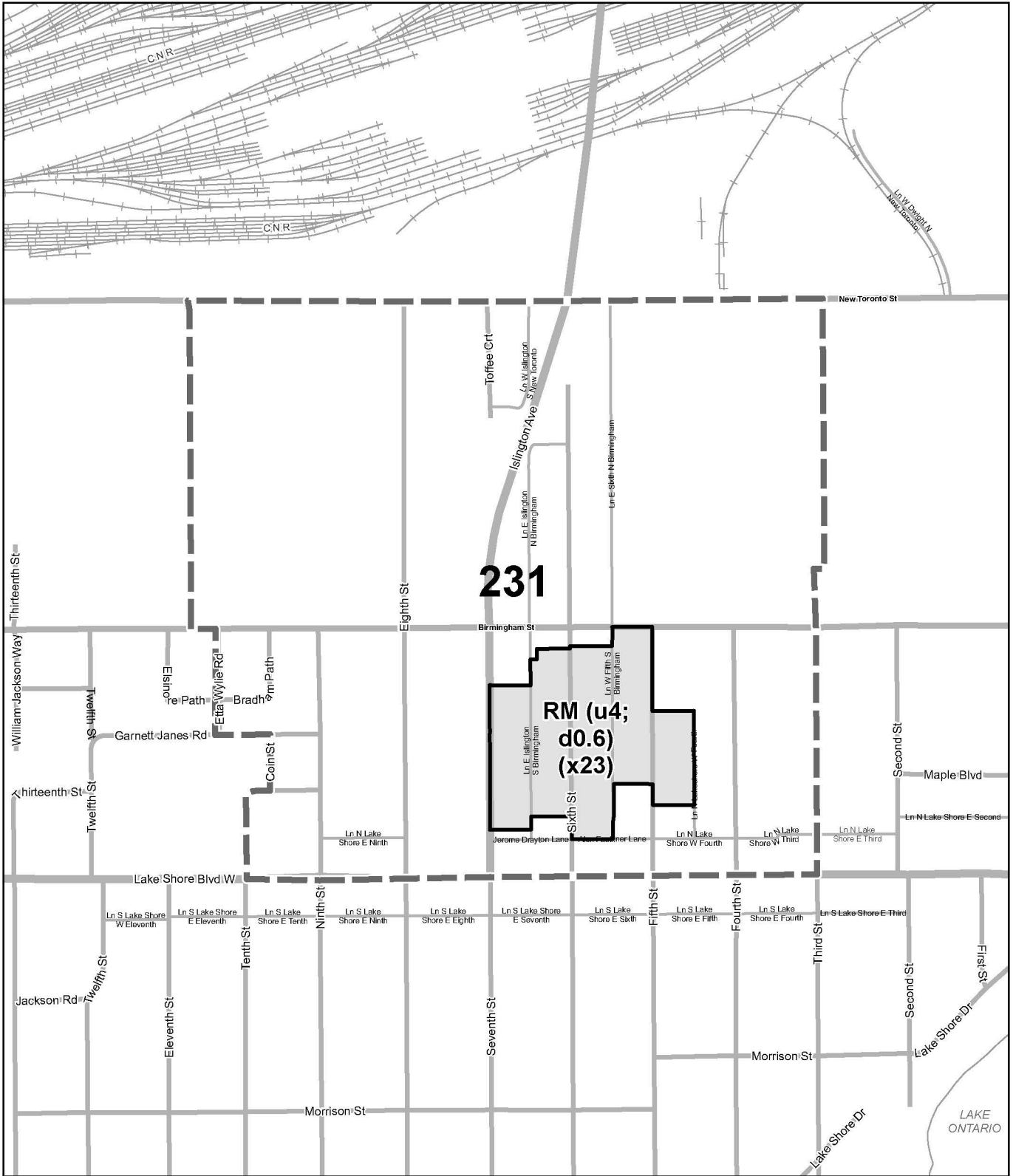
RM/R/RT Zone Amendments

April 4, 2023

 Lands zoned RM/R/RT subject to zone label amendments

 Map tile boundary







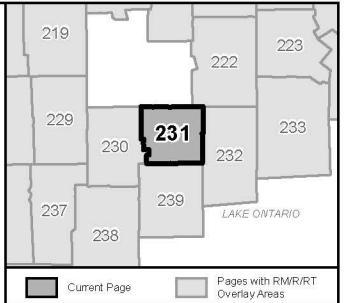
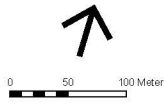
TORONTO City Planning

RM/R/RT Zone Amendments

April 4, 2023

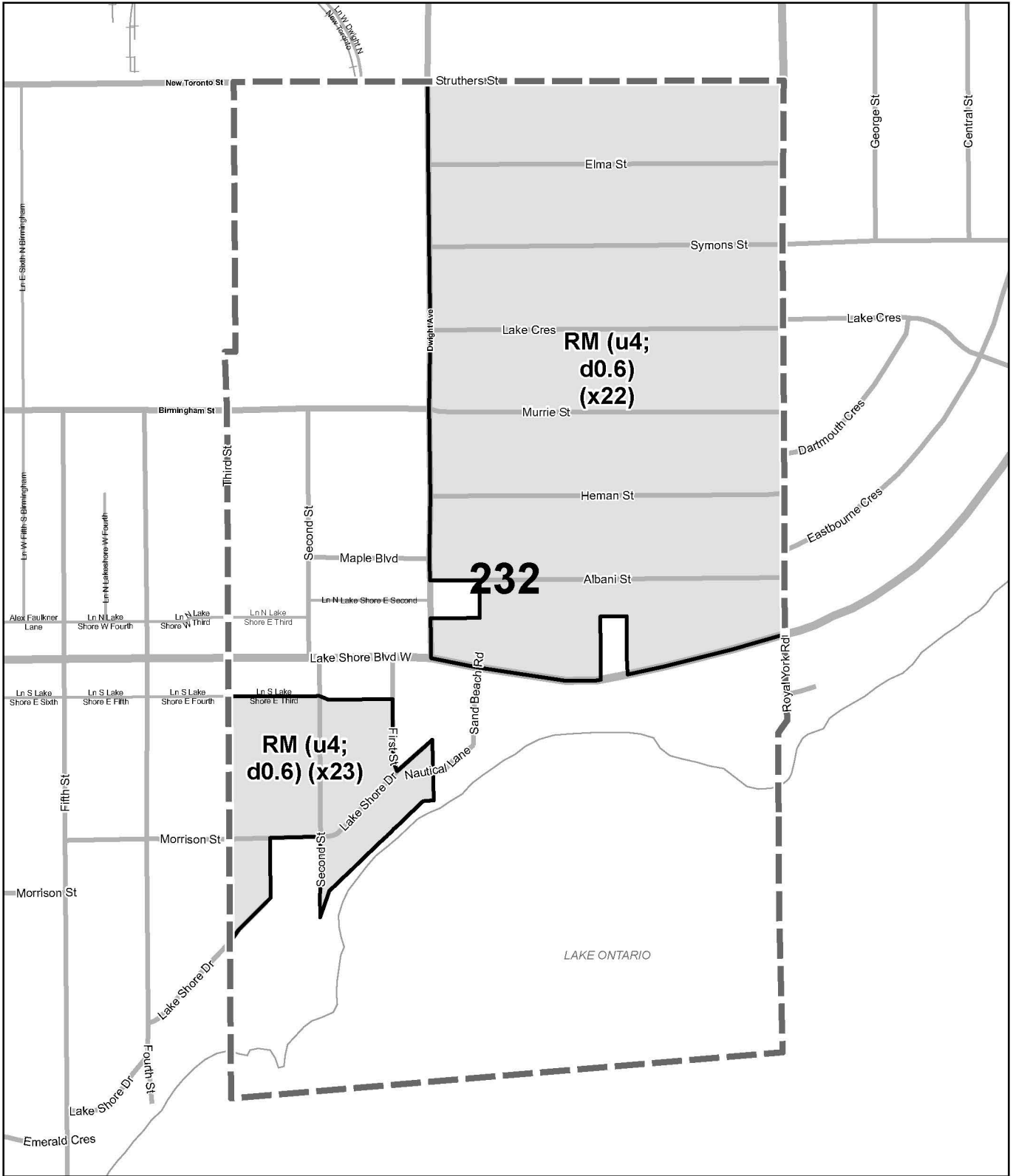
 Lands zoned RM/R/RT subject to zone label amendments

 Map tile boundary



 Current Page



 Pages with RM/R/RT Overlay Areas

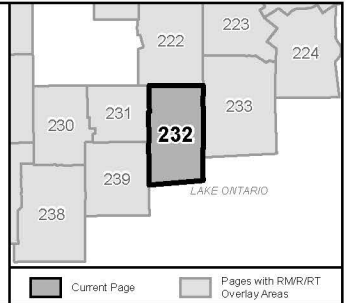
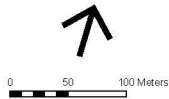


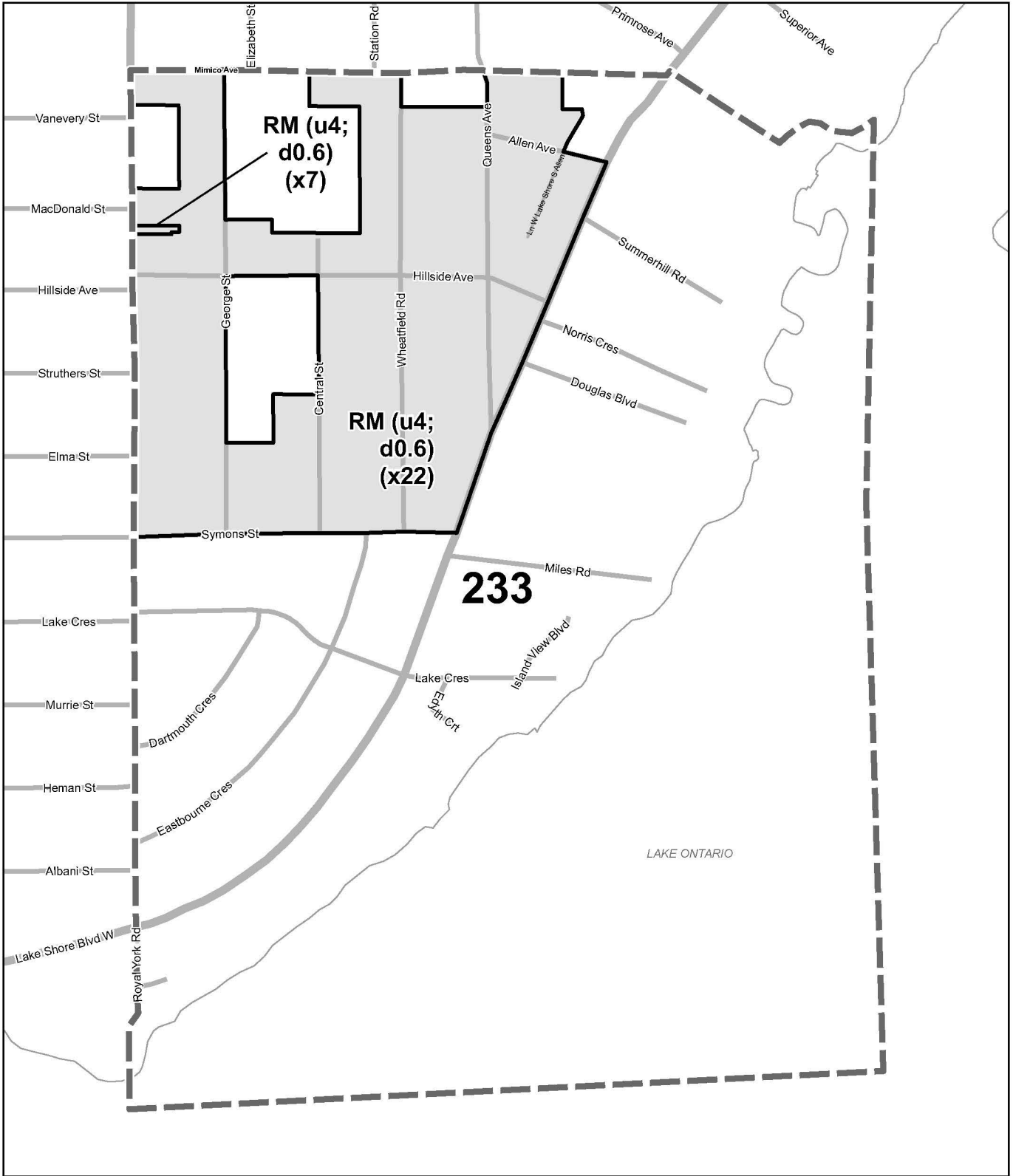
TORONTO City Planning

RM/R/RT Zone Amendments

April 4, 2023

-  Lands zoned RM/R/RT subject to zone label amendments
-  Map tile boundary





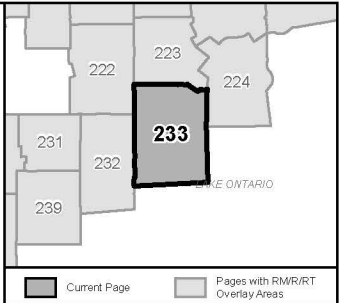
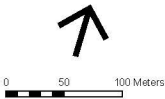


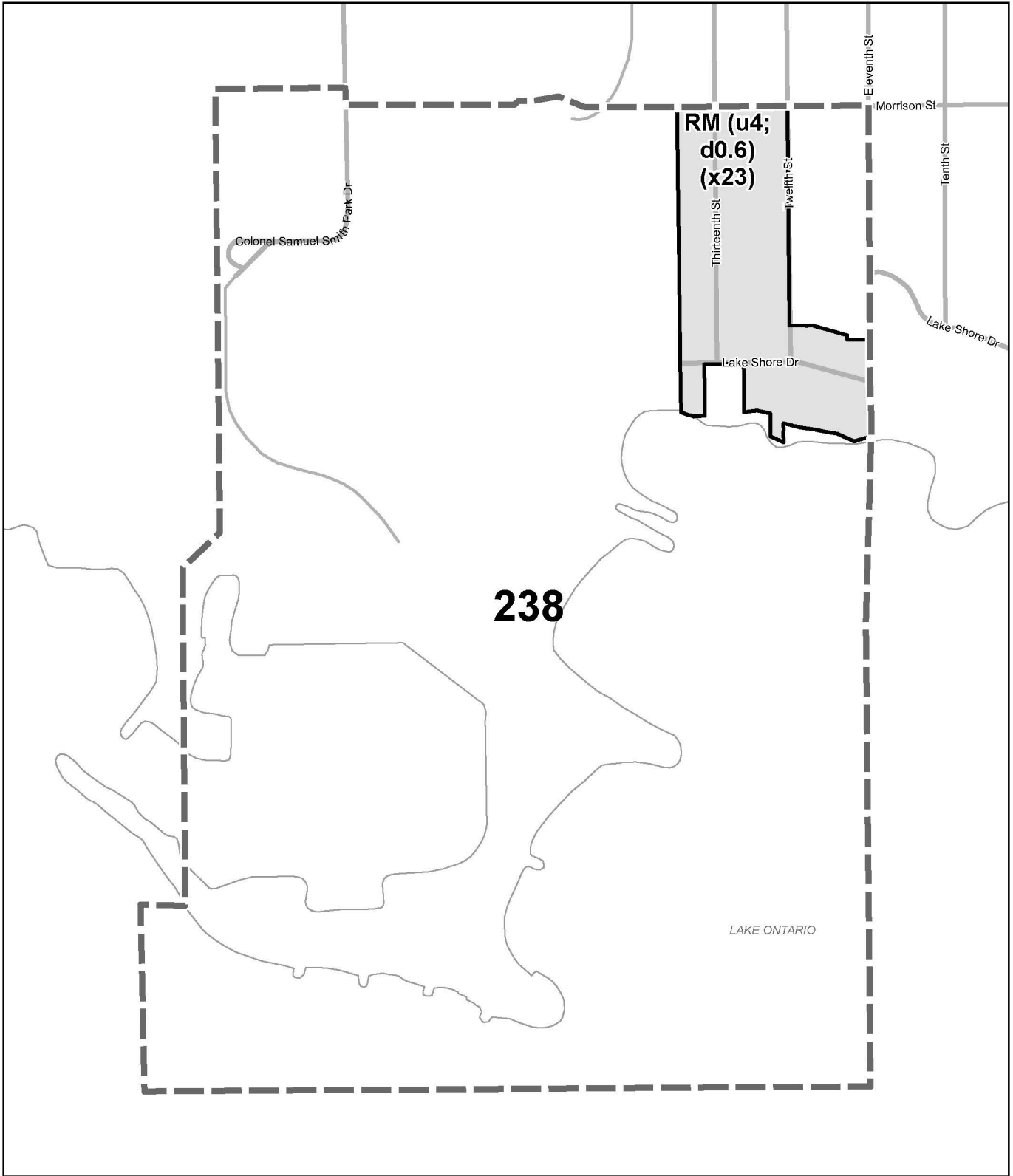
TORONTO City Planning

RM/R/RT Zone Amendments

April 4, 2023

-  Lands zoned RM/R/RT subject to zone label amendments
-  Map tile boundary





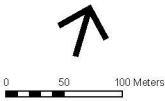


TORONTO City Planning

RM/R/RT Zone Amendments

April 4, 2023

-  Lands zoned RM/R/RT subject to zone label amendments
-  Map tile boundary



LAKE ONTARIO

Current Page Pages with RM/R/RT Overlay Areas