1a: SUMACH ST (C

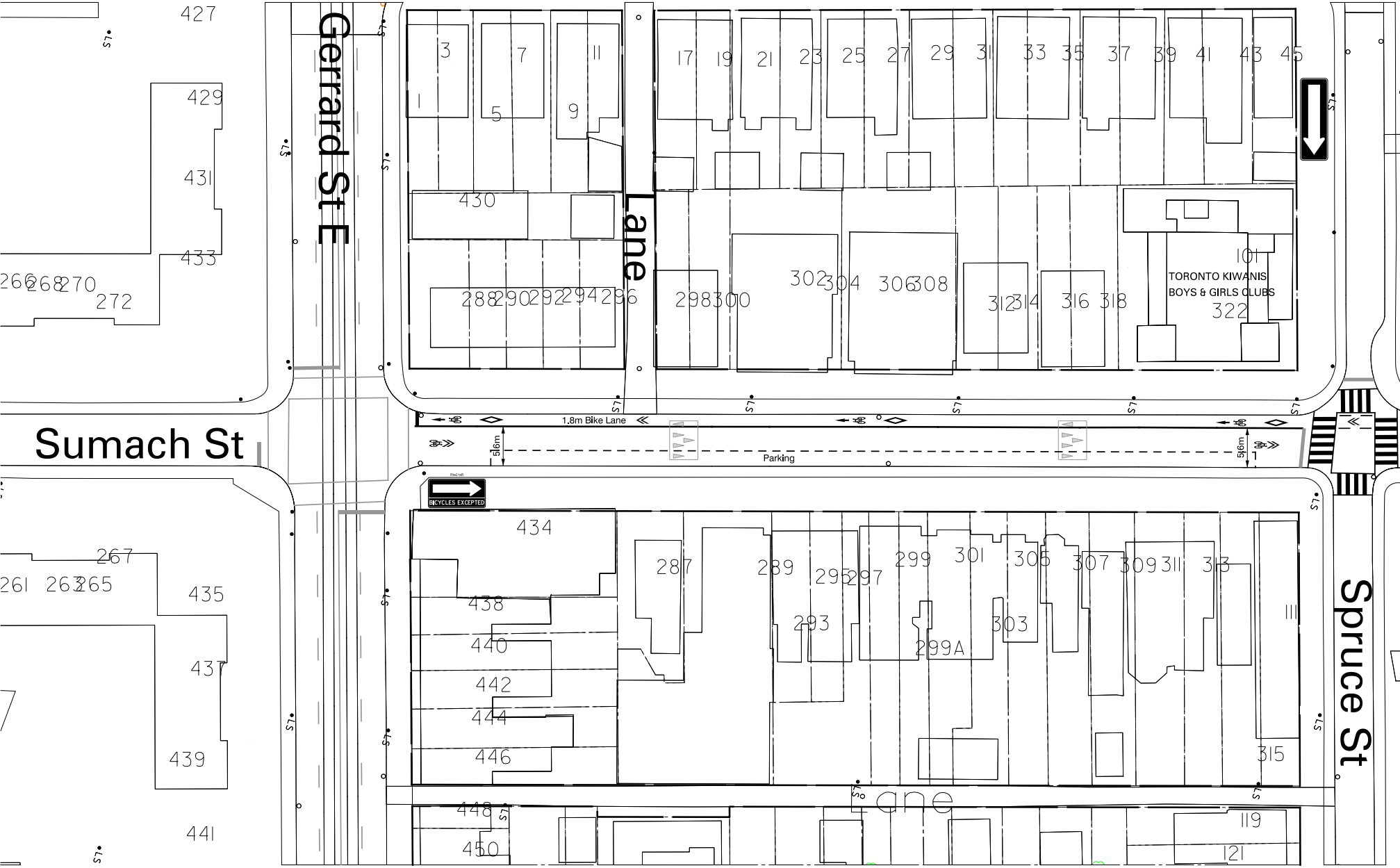
Gerrard St E
Sumach St
Spruce St
Lane
Lane
1.8m Bike Lane
Parking
5.6m
5.6m
BICYCLES EXCEPTED
TORONTO KIWANIS
BOYS & GIRLS CLUBS
322
101
427
429
431
433
266
268
270
272
3
1
7
5
11
9
430
288
290
292
294
296
17
19
21
23
25
27
29
31
33
35
37
39
41
43
45
298
300
302
304
306
308
312
314
316
318
434
267
261
263
265
435
437
439
441
438
440
442
444
446
448
450
287
289
293
295
297
299
299A
301
303
305
307
309
311
313
111
315
119
121

ONTRA-FLOW)

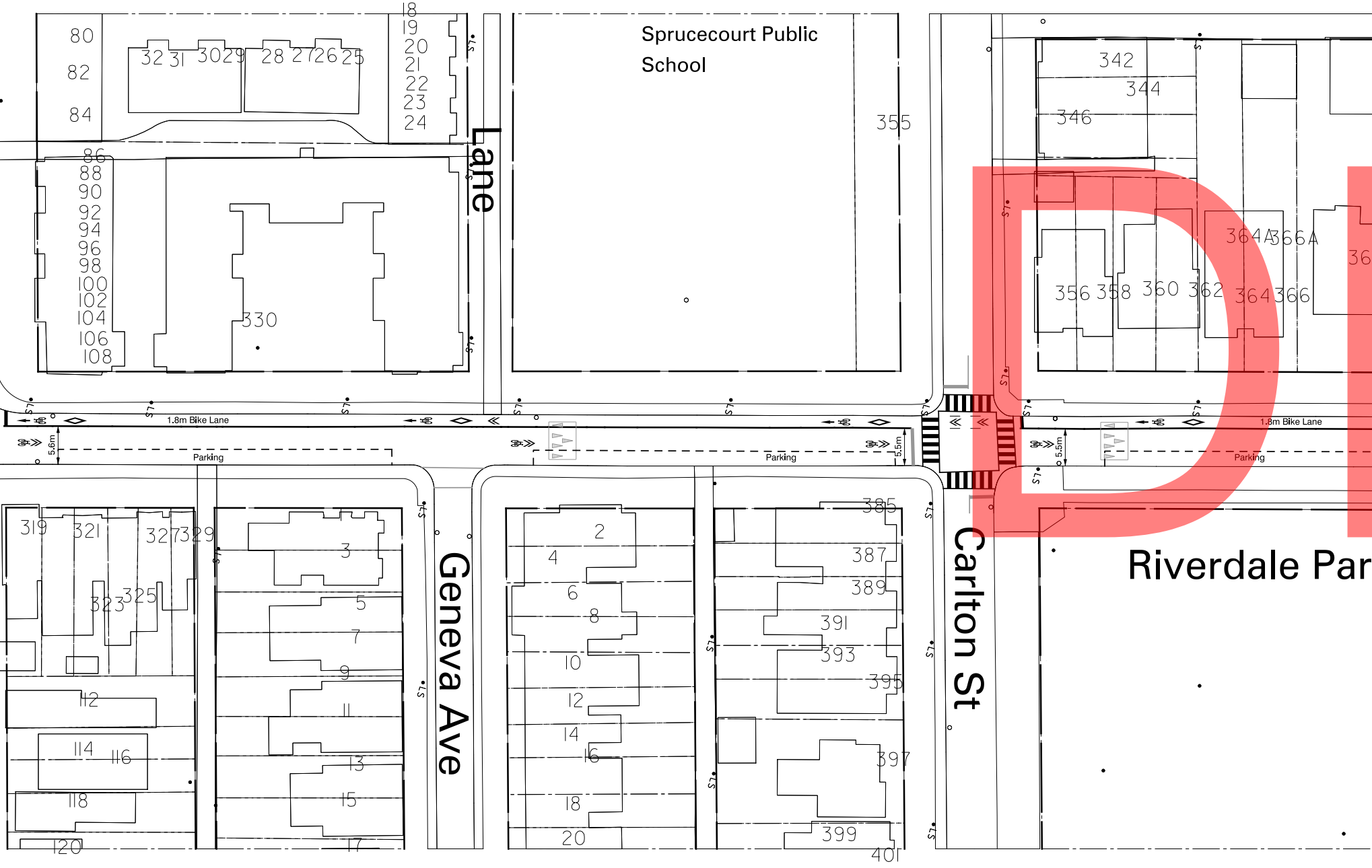
Sprucecourt Public School
Lane
Geneva Ave
Carlton St
Riverdale Par
1.8m Bike Lane
1.8m Bike Lane
Parking
Parking
Parking
5.6m
5.5m
5.5m
80
82
84
32
31
30
29
28
27
26
25
18
19
20
21
22
23
24
86
88
90
92
94
96
98
100
102
104
106
108
330
355
342
344
346
356
358
360
362
364
366
364A
366A
319
321
327
329
323
325
112
114
116
118
120
3
5
7
9
11
13
15
17
2
4
6
8
10
12
14
16
18
20
385
387
389
391
393
395
397
399
401

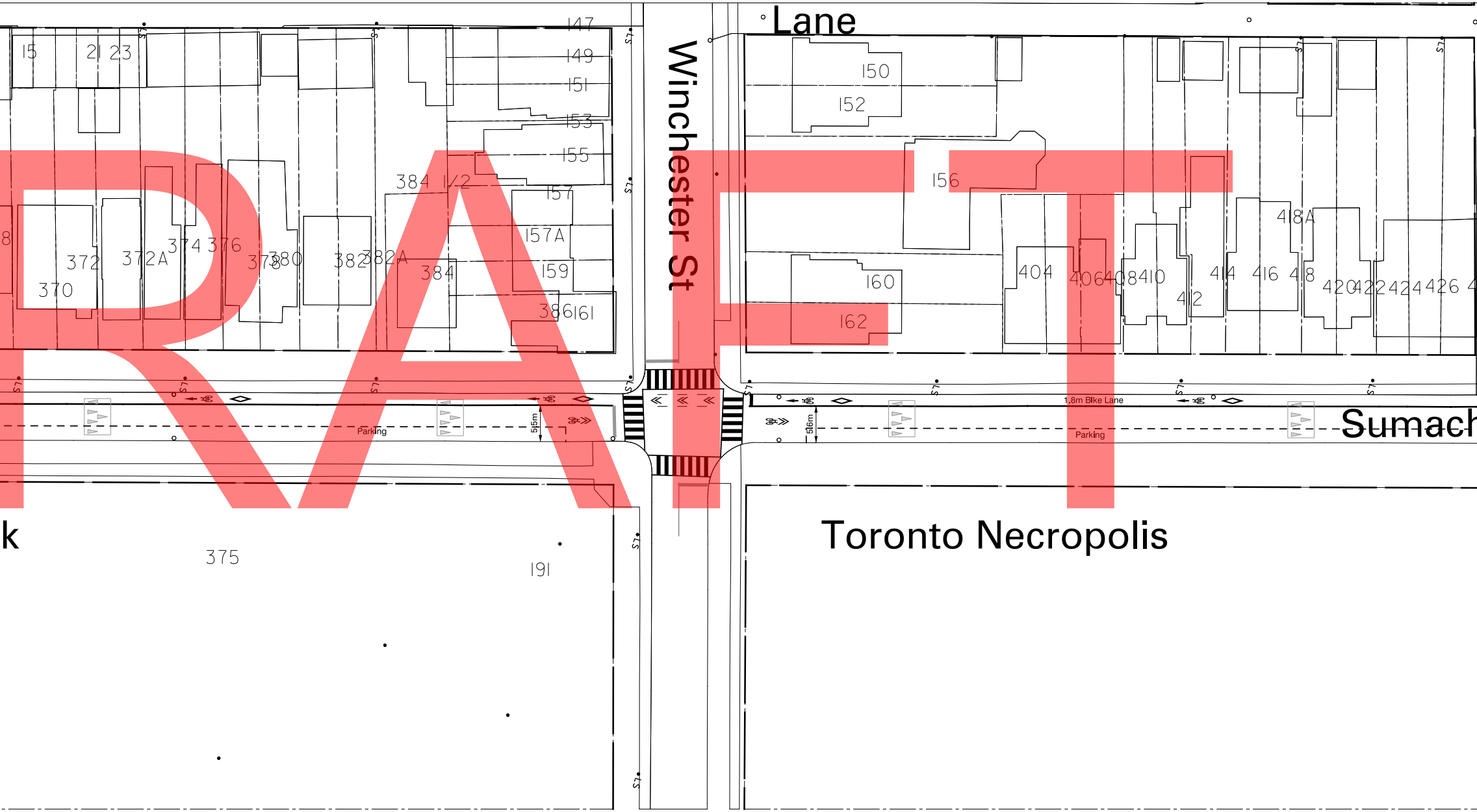
Lane
Winchester St
Sumach
Toronto Necropolis
1.8m Bike Lane
Parking
Parking
5.5m
5.6m
15
21
23
147
149
151
153
155
157
157A
159
161
384 1/2
372
372A
370
374
376
378
380
382
382A
384
386
150
152
156
160
162
404
406
408
410
412
414
416
418
418A
420
422
424
426
375
191
k
DRAFT

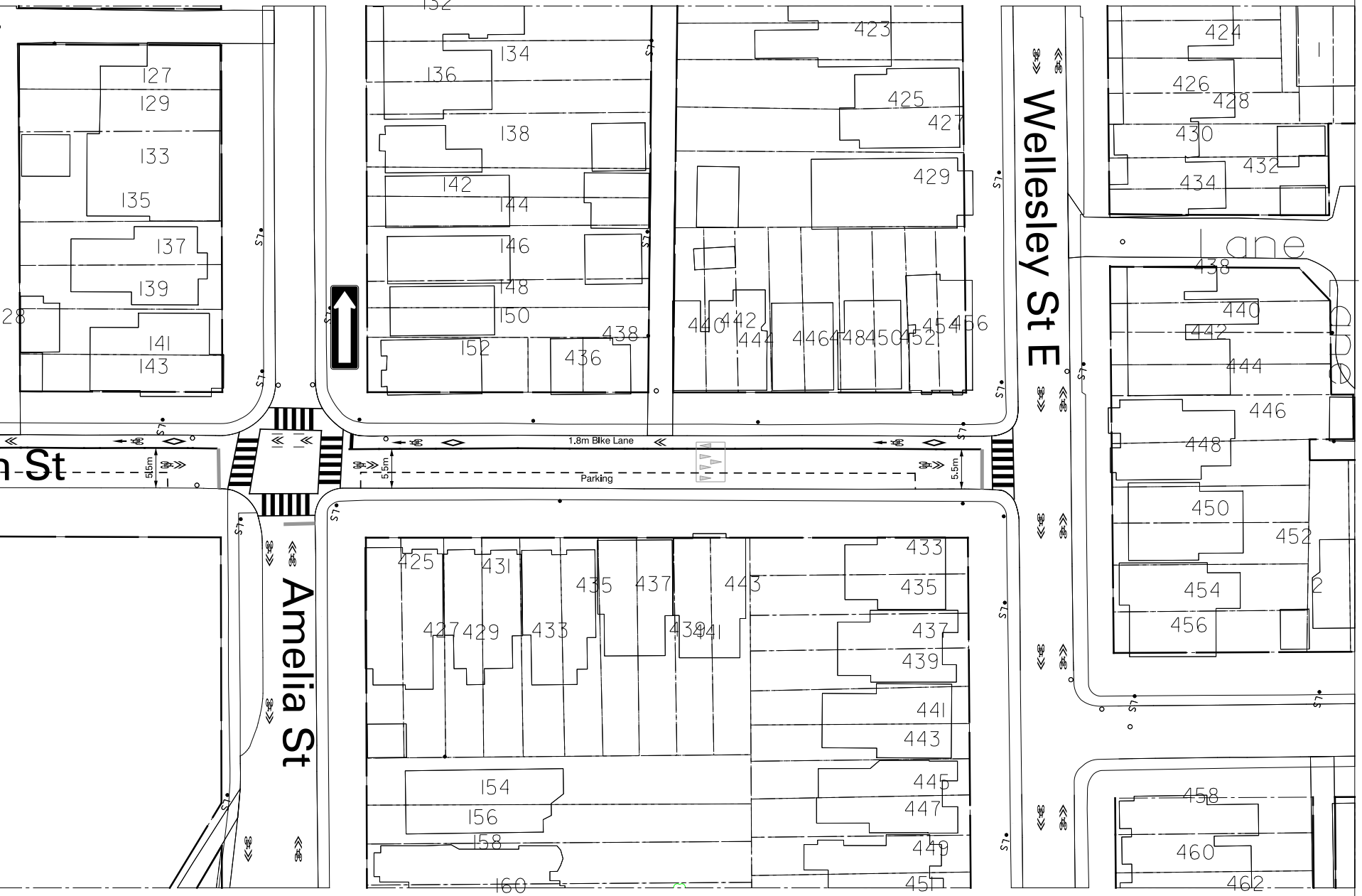

Wellesley St E
Amelia St
n St
1.8m Bike Lane
Parking
5.5m
5.5m
5.5m
Lane
132
134
136
138
142
144
146
148
150
152
436
438
127
129
133
135
137
139
141
143
28
423
425
427
429
440
442
444
446
448
450
452
454
456
424
426
428
430
432
434
438
440
442
444
446
448
450
452
454
456
458
460
462
425
427
429
431
433
435
437
439
441
443
433
435
437
439
441
443
445
447
449
451
154
156
158
160

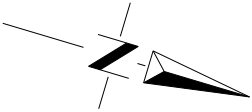

TORONTO Transportation Services Cycling Infrastructure and Programs

SUMACH ST
GERRARD ST E TO WELLESLEY ST E
PROPOSED LINE MARKING DRAFT

SCALE : 1:500

DRAWN BY : M.M

REQUESTED BY : K.F.

DATE DRAWN : 04/12/2023

DRAWING NO. : T819L100-01

FILE PATH : C:\\