Appendix E

Limited Phase 1 Environmental Site Assessment

Appendix E.1	Park Lawn Lake Shore Transportation Master Plan Limited Phase 1 Site Assessment (AECOM, Feb. 2017)
Appendix E.2	Park Lawn Lake Shore Transportation Master Plan Limited Phase 1 Site Assessment (AECOM, April 2021)

PARK LAWN LAKE SHORE
TRANSPORTATION MASTER PLAN

Appendix E.1

Park Lawn Lake Shore Transportation Master Plan Limited Phase 1 Site Assessment
(AECOM, Feb. 2017)

PARK LAWN LAKE SHORE
TRANSPORTATION MASTER PLAN

Transportation

City of Toronto

Limited Phase 1 Environmental Site Assessment

Park Lawn Lake Shore Transportation Master Plan

Prepared by:

AECOM
300 Water Street 905 668 9363 tel
Whitby, ON, Canada L1N 9J2 905 668 0221 fax
www.aecom.com

Project Number:

60494141

Date:

February 27, 2017

Statement of Qualifications and Limitations

The attached Report (the "Report") has been prepared by AECOM Canada Ltd. ("AECOM") for the benefit of the Client ("Client") in accordance with the agreement between AECOM and Client, including the scope of work detailed therein (the "Agreement").

The information, data, recommendations and conclusions contained in the Report (collectively, the "Information"):

- is subject to the scope, schedule, and other constraints and limitations in the Agreement and the qualifications contained in the Report (the "Limitations");
- represents AECOM's professional judgement in light of the Limitations and industry standards for the preparation of similar reports;
- may be based on information provided to AECOM which has not been independently verified;
- has not been updated since the date of issuance of the Report and its accuracy is limited to the time period and circumstances in which it was collected, processed, made or issued;
- must be read as a whole and sections thereof should not be read out of such context;
- was prepared for the specific purposes described in the Report and the Agreement; and
- in the case of subsurface, environmental or geotechnical conditions, may be based on limited testing and on the assumption that such conditions are uniform and not variable either geographically or over time.

AECOM shall be entitled to rely upon the accuracy and completeness of information that was provided to it and has no obligation to update such information. AECOM accepts no responsibility for any events or circumstances that may have occurred since the date on which the Report was prepared and, in the case of subsurface, environmental or geotechnical conditions, is not responsible for any variability in such conditions, geographically or over time.

AECOM agrees that the Report represents its professional judgement as described above and that the Information has been prepared for the specific purpose and use described in the Report and the Agreement, but AECOM makes no other representations, or any guarantees or warranties whatsoever, whether express or implied, with respect to the Report, the Information or any part thereof.

Without in any way limiting the generality of the foregoing, any estimates or opinions regarding probable construction costs or construction schedule provided by AECOM represent AECOM's professional judgement in light of its experience and the knowledge and information available to it at the time of preparation. Since AECOM has no control over market or economic conditions, prices for construction labour, equipment or materials or bidding procedures, AECOM, its directors, officers and employees are not able to, nor do they, make any representations, warranties or guarantees whatsoever, whether express or implied, with respect to such estimates or opinions, or their variance from actual construction costs or schedules, and accept no responsibility for any loss or damage arising therefrom or in any way related thereto. Persons relying on such estimates or opinions do so at their own risk.

Except (1) as agreed to in writing by AECOM and Client; (2) as required by-law; or (3) to the extent used by governmental reviewing agencies for the purpose of obtaining permits or approvals, the Report and the Information may be used and relied upon only by Client.

AECOM accepts no responsibility, and denies any liability whatsoever, to parties other than Client who may obtain access to the Report or the Information for any injury, loss or damage suffered by such parties arising from their use of, reliance upon, or decisions or actions based on the Report or any of the Information ("improper use of the Report"), except to the extent those parties have obtained the prior written consent of AECOM to use and rely upon the Report and the Information. Any injury, loss or damages arising from improper use of the Report shall be borne by the party making such use.

This Statement of Qualifications and Limitations is attached to and forms part of the Report and any use of the Report is subject to the terms hereof.

AECOM: 2015-04-13
© 2009-2015 AECOM Canada Ltd. All Rights Reserved.

AECOM Signatures

Report Reviewed By:

Peter Top, P.Eng.
Chemical Engineer
peter.top@aecom.com

Approved for Submission By:

Kevin Phillips, P.Eng.
Manager Municipal Transportation
kevin.phillips@aecom.com

Table of Contents

Statement of Qualifications and Limitations
Distribution List

page

1. Introduction 1

2. Description of the Study Area 1

2.1 Location 1
2.2 Current Land Use 2
2.3 Topography and Drainage 2
2.4 Geology 2
2.5 Contaminant Mobility 2
2.6 Significance of Mobility within the COS Study Area 2

3. Records Review 3

3.1 Coal Gasification Plant Waste Sites 3
3.2 Database Review 3
3.3 Historic Land Use 4
3.4 City Directories 4
3.5 Historical Aerial Photograph Review 6
3.5.1 1937 Aerial Photograph 7
3.5.2 1942 Aerial Photograph 7
3.5.3 1947 Aerial Photograph 7
3.5.4 1957 Aerial Photograph 8
3.5.5 *1968 Aerial Photograph* 8
3.5.6 1977 Aerial Photograph 9
3.5.7 1987 Aerial Photograph 9
3.5.8 1992 Aerial Photograph 9
3.6 Fire Insurance Plans 9
3.6.1 1884 Fire Insurance Plan 9
3.6.2 1890 Fire Insurance Plan 10
3.6.3 1910 Fire Insurance Plan 10
3.6.4 1924 Fire Insurance Plan 10
3.7 Ontario Ministry of the Environment and Climate Change Brownfields Environmental Site Registry 10

4. Study Area Reconnaissance 14

5. Key Findings 14

5.1 Hydro Corridor 20

5.2 Rail Corridor 20
5.3 Roadways and Interchanges 20
5.4 Fill 20

6. Conclusions and Recommendations 20

7. References 21

List of Figures

Figure 1: Study Area 1
Figure 2: Key Findings 22

List of Tables

Table 3.1: Summary of RSCs Issued within Study Area 11
Table 5.1: Summary of Issues of Potential Environmental Concern 15

Appendices

Appendix A. Study Area Photographs
Appendix B. ERIS Report
Appendix C. City Directories
Appendix D. Aerial Photographs
Appendix E. Fire Insurance Plans

1. Introduction

The City of Toronto retained AECOM to complete a Limited Phase 1 ESA as part of the Transportation Master Plan (TMP) study for the Park Lawn/Lake Shore study area. The TMP study is being completed in support of planning for improvements to transportation in the area.

The purpose of the Limited Phase 1 ESA is to identify, in a preliminary fashion, areas having the potential for soil and/or groundwater contamination and inform the evaluation of Alternative Solutions being considered for the TMP study. A photographic record of the survey is provided in **Appendix A** of this report.

2. Description of the Study Area

2.1 Location

The area being investigated, referred to as the study area is generally bounded by Park Lawn Road to the west, The Queensway to the north, Windermere Avenue to the east and Lake Ontario to the south (please refer to **Figure 1**).

Figure 1: Study Area

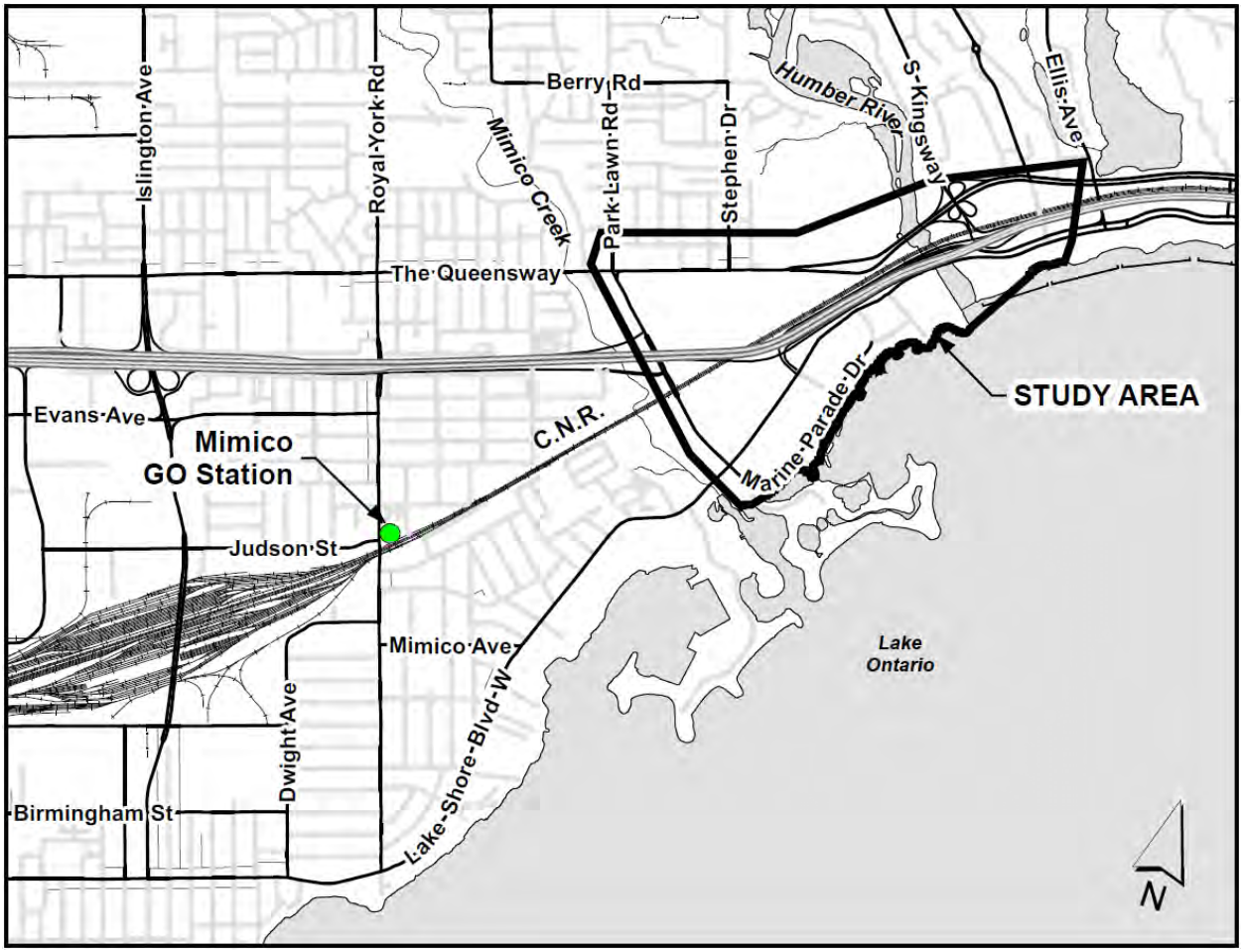

2.2 Current Land Use

The study area generally comprises a mix of land uses, including designated Open Space, medium to high density Residential, Retail and Commercial/Industrial. A large portion of the study area is also occupied by transportation infrastructure, including roadways, multi-use trails, transit and rail infrastructure.

A hydro transmission corridor traverses the study area in a northeast to southwest direction, just north of the Gardiner Expressway; however, no oil and/or gas transmission pipelines were identified during this Limited Phase 1 ESA.

2.3 Topography and Drainage

The study area topography is slightly variable; however, it generally slopes downward in a southerly direction towards Lake Ontario. According to online mapping available from Natural Resources Canada, ground surface elevations in the study area generally range from 80 m above sea level (asl) to 95 m asl.

2.4 Geology

According to the Ministry of Natural Resources Geological Highway Map for southern Ontario, subsurface conditions in the vicinity of the study area are anticipated to consist of man-made deposits of fill along the edge of Lake Ontario and recent/modern river deposits of sand silt, minor gravel and organic material surrounding the Humber River. In addition, glacial lake deposits of silt and clay are present within the east and west portions of the study area (Quaternary Geology, Toronto and Surrounding Area, Southern Ontario, OGS Map 2204).

Subsurface conditions in the study area generally consist of a mix of Sand Plans within the south portion and Bevelled Till Plans within the north portion. The entire study area is anticipated to be underlain by Upper Ordovician grey shale with limestone interbeds (Ontario Geological Survey Map P.2715, Physiography).

2.5 Contaminant Mobility

Contaminants on or in the soils may move within and beyond the Study Area through a number of different pathways. The soils themselves retain contaminants through adsorption. The movement of contaminants from soil occurs through evaporation and dust generation, intake into plants through their roots, and by flushing or dissolution into water seeping into the soil. Water transport of chemicals may result in contamination of surface water bodies through surface water drainage, and by way of groundwater aquifers. In general, contaminant mobility will be greatest when:

- Overburden deposits consist of sand and gravel, or other permeable deposits;
- Fractured bedrock is located at or near the surface, or is overlain by a thin layer of permeable deposits;
- Distance to surface watercourses is less than 30 m;
- Water table is less than 5 m; and
- Preferential flow pathways (e.g., utility trenches, tree roots, ditches) exist in the soils above the water table.

2.6 Significance of Mobility within the COS Study Area

As described in Section 2.4, the quaternary geology in the Study Area consists of glaciolacustrine deposits of silt and clay (basin and quiet water deposit) on top of limestone bedrock. Modern alluvial deposits of clay, silt, sand

and gravel are present along the Sucker Creek valley. Heterogeneities may exist in the overburden that will inhibit or allow the lateral / vertical movement of contaminants and time for natural attenuation will vary. Sandy deposits will increase the movement of contamination within the overburden due to higher permeability, compared to other soils with lower permeability.

The aged limestone bedrock of the Upper Ordovician, Simcoe Group, underlies the COS Study Area. Bedrock depths range from 0 m to greater than 19 m within the COS Study Area (see Section 2.3.2). In areas where the overburden is shallow or absent, the potential for contaminants to reach the bedrock aquifer(s) is considered to be high. This is particularly true for the areas where sandy soils are present, which may increase the transport of contaminants to the bedrock aquifers. In areas of deeper overburden, the potential for contaminants to reach the bedrock aquifer(s) is low.

3. Records Review

This Limited Phase 1 ESA included a review of available resources concerning study area history and a one-day windshield survey. The scope of this Limited Phase 1 ESA is sufficient only to identify potential sources of contamination which are obvious from visual observations made from publically accessible land and/or from readily available sources of information, as detailed below. Soil, groundwater, surface water and/or chemical testing were not carried out as part of this Limited Phase 1 ESA. This study is limited to a cursory overview of land uses in the study area and does not constitute a complete assessment of on-site land uses and/or associated activities. A summary of the issues of potential environmental concern identified through the activities carried out as part of this Limited Phase 1 ESA is provided in **Table 5.1** of this report.

3.1 Coal Gasification Plant Waste Sites

Based on a search of the 1987 Inventory of Coal Gasification Plant Waste Sites in Ontario, three Coal Gasification Plant Waste Sites were located in the vicinity of the Toronto Waterfront area (i.e., east of the study area); however, none are located within 1 km of the study area.

3.2 Database Review

Database records pertaining to the study area were obtained from Environmental Risk Information Services Ltd. (ERIS), an environmental database and information services resource. The following database records, compiled from government and private sources, were selected to provide a broad understanding of historical environmental information for the study area:

- Anderson's Waste Disposal Sites
- Automobile Wrecking & Supplies
- Borehole
- Certificates of Approval
- Environmental Compliance Approval
- Fuel Storage Tank
- Fuel Storage Tank – Historic
- National PCB Inventory
- Inventory of PCB Storage Sites
- Private and Retail Fuel Storage Tanks
- Ontario Regulation 347 Waste Receivers Summary
- Ontario Regulation 347 Waste Generators Summary

- Records of Site Condition
- Retail Fuel Storage Tanks
- Scott's Manufacturing Directory
- Ontario Spills
- Anderson's Storage Tanks
- Water Well Information System

The search included properties located within approximately 100 m of the study area. It should be noted a large number of spills (140) and/or releases were reported within the study area between 1988 and 2015, including a 75,000 L fuel release reported in 1988; however, the precise location of these incidences are not known. In addition, records of Certificates of Approval, private/retail fuel storage, PCB storage and one Record of Site Condition were noted in undisclosed locations in the study area. Based on the description of these unplottable listings may be within the study area and, based on the nature of the listing, would indicate properties of environmental concern.

A copy of the ERIS Database Report is included in **Appendix B** of this report. Key information collected from the database records is summarized in **Table 5.1** of this report.

3.3 Historic Land Use

AECOM has undertaken historical reviews of the study area to determine properties and/or buildings with cultural heritage value and areas that have the potential for the recovery of archaeological resources as part Cultural Heritage Screening Assessment and Stage 1 Archaeological Assessment reports that have been completed as part of the Park Lawn Lake Shore TMP. Based on the findings of these studies, the following is noteworthy for the Limited Phase1 ESA in relation to the former land uses in the area:

- Much of the Lake Ontario shoreline within the limits of the study area is man-made. The original shoreline is generally located just south of Lake Shore Boulevard.
- The study area was historically situated within Etobicoke Township.
- Swansea Village was located on the east side of Humber River, easterly, to High Park. Metal works operations historically dominated the industry in this area (i.e., Canada Nut & Bolt Company (1882), Stelco (1910), Swansea Works (closed 1990s)).
- Mimico was located on the west side of Humber River, easterly to Mimico Creek and was generally occupied by market gardening, brickmaking, sewer pipe and clay manufacturing operations.
- A motel/resort strip was located along the Lake Ontario waterfront area between Lake Shore Boulevard West and Marine Parade Drive, from approximately the 1920s; however, cconstruction of the Gardiner Expressway in the 1950s and 1960s redirected traffic away from Lake Shore Boulevard and many of the motel/resort properties were sold.
- Many of the original streets and houses of historical Etobicoke Township were demolished during the construction of the Gardiner Expressway.

3.4 City Directories

LGI Copy Services Canada was retained to conduct a search of the Polk's Toronto-Etobicoke and Ontario Criss-Cross Directory at the Toronto Reference Library for the years 1925, 1930, 1935, 1940, 1946, 1950, 1955, 1960, 1965, 1970, 1975, 1980, 1986/86, 1991, 1996 and 2000. The search consisted of a review of relevant streets and/or municipal addresses within the study area.

In general, properties listed within the north portion of the study area primarily consisted of residential land uses since approximately 1940. Heavy industrial land uses were historically listed within the east portion of the study area, namely the Belle Ewart Ice and Fuel Company and the Steel Co. of Canada Limited (formerly located at Ellis Avenue/Windermere Road). A mix of retail, commercial and industrial operations (including auto service and fuelling, manufacturing, publishing and dry cleaning) were listed along Park Lawn Road and Lake Shore Road within the limits of the study area in all of the city directories reviewed between 1950 and 2000.

Based on the findings of the historical city directory search, the following is noteworthy:

1. The study area north of Lake Shore Boulevard, was primarily undeveloped until approximately 1940, at which time residential land uses and associated local streets were developed to the north of The Queensway.
2. The Belle Ewart Ice and Fuel Company was listed at 1 Ellis Avenue from at least 1930 until at least 1955. The historical operation is interpreted to have been formerly located at the south limit of Ellis Avenue.
3. In 1946, the Steel Co. of Canada Ltd. was listed at 15 and 21 Windermere Avenue (interpreted to be located at the Swansea Mews area, east of Windermere Avenue and in the vicinity of The Queensway, as well as at 2 Ellis Avenue, located within and/or immediately northeast of the northeast study limits.
4. The Steel Co of Canada Ltd. was listed on Windermere Avenue in each of the city directories reviewed between 1946 and 1980.
5. The south end of Southport Street (i.e., 9 and 11 Southport Street) was listed as Swansea Machine Repair Co. Ltd. and Gaylord Lithographing Ltd. in 1955.
6. 99 The Queensway, interpreted to be located at the southwest portion of The Queensway and Windermere Avenue intersection, was listed as a service station in 1940, following which Humberwood Industries and Woodcraft Service were listed at the property in 1946 and 1955, respectively. Residential land uses are listed at the property in the city directories reviewed between 1960 and 2000.
7. In general, residential properties and a community hall were listed along Park Lawn Road within the limits of the study area in 1946.
8. A number of commercial and industrial land uses were listed along Ripley Avenue, located approximately 100 m to the north of the study area, between 1946 and 2000.
9. Noxema Inc. was listed at 77 Park Lawn Road between 1950 and 1985/86, following which the property is not listed.
10. The Metro Toronto Works Department was listed at 19 and 47 High Street in the 1960 and 1965 city directories, following which it was listed at 130 The Queensway (Humber Sewage Treatment Plant) until 1991. A construction job site is listed at the property in 1996 and 2000.
11. 515 The Queensway was listed as a service station in the city directories reviewed between 1955 and 1985/86, following which a car care operation, contractors and a sales centre were listed at the property in 1991, 1996 and 2000, respectively.
12. Oil service and/or ‘gas bars’ have been listed at 1978 Lake Shore Boulevard West in the city directories reviewed between 1960 and 1996.
13. Christie Brown & Co. Ltd. was listed at 2150 Lake Shore Boulevard West in the city directories reviewed between 1965 and 2000.
14. An ESSO service station was located at 2189 Lake Shore Boulevard West in the city directories reviewed between 1965 and 1991.
15. Auto Service and Trim was listed at 136 The Queensway in all of the city directories reviewed between 1965 and 2000.

16. 186 The Queensway was listed as an auto service operation in all of the city directories reviewed between 1960 and 2000.
17. 250 The Queensway was listed as a service station in the city directories reviewed between 1965 and 1996, following which the property was listed as an auto service garage operation in 2000.
18. Motel and hotel operations were listed along Lake Shore Boulevard West, within the southwest portion of the study area, in the city directories reviewed between 1960 and 2000.
19. Auto service operations were listed at 186 The Queensway in all of the city directories reviewed between 1960 and 2000.
20. 125 The Queensway is listed as a grocery distribution operation in the city directories reviewed between 1960 and 1996. The property is not listed in the 2000 city directory.
21. Humberside Collision was listed at 150 The Queensway in the city directories reviewed between 1970 and 1980, prior to which commercial/light industrial operations (e.g., Holophone Co. in 1950 and 1955, Graphic Equipment Ltd. In 1960) were listed at the property.
22. 165 The Queensway (i.e. present-day location of the Ontario Food Terminal Board) is listed as a multi-tenant commercial property in the city directories reviewed between 1965 and 2000.
23. A dry cleaning operation was listed at 2230 Lake Shore Boulevard West in 1996 and 2000. In addition a shell service station was listed at the property in 1970 and 1975 and auto clinic in 1985/86.
24. An industrial operation was listed at 42 Park Lawn Road (Shanfield Industries) in the city directories reviewed between 1955 and 1975, following which commercial and retail operations (Wilding and a taxi company) were listed at the property between 1980 and 1996.
25. A dry cleaning operation (Humber Cleaners) was listed at 156 The Queensway in 1991 and 2000.
26. Other commercial/light industrial operations have been listed along Park Lawn Road
27. A service station was listed at 2002 Lake Shore Boulevard West in the 1985/86 and 1991 city directories, prior to which the property was listed as Rijimax Motors Ltd. in each of the city directories reviewed between 1960 and 1980.
28. An auto service operation was listed at 126 Park Lawn Road in each of the city directories reviewed between 1970 and 2000.
29. ESSO Care was located at 2181 Lake Shore Boulevard West in 1991; however, the property was not listed in the balance of the city directories reviewed.
30. Multi-tenant commercial/light industrial uses, including printing/graphics and auto care operations, were listed at 523 The Queensway within all of the city directories reviewed between 1970 and 2000.

A copy of the detailed city directories search is provided in **Appendix C** of this report.

3.5 Historical Aerial Photograph Review

Historical study area aerial photographs for the years 1937, 1942, 1947, 1957, 1968, 1977, 1987, 1992 and 2002 were available for review from the Toronto Archives online aerial photograph database and Google Earth Pro imagery. A copy of the aerial photographs obtained from the City of Toronto Archives and reviewed as part of this Limited Phase 1 ESA are included in **Appendix D** of this report.

Based on the findings of the historical aerial photograph review, the following is noteworthy:

3.5.1 1937 Aerial Photograph

- Lake Shore Boulevard was present north of the shore of Lake Ontario.
- South Kingsway was also present along the east side of the Humber River, and generally appears to be developed as per its present-day configuration, with the exception of its south terminus at Lake Shore Road.
- The Queensway/Queen Elizabeth Way (QEW) appears to have been constructed to just west of the Humber River, where it connects with Lake Shore Boulevard.
- A rail line and associated siding were present north of Lake Shore Road. The rail line spanned in an east west direction through the study area, north of Lake Shore Boulevard. The siding spanned in a north-south direction towards a large industrial property (inferred to be the Canada Steel Company).
- Winderemere Avenue and Ellis Avenue were also present to the east of the industrial property. Ellis Gardens appears to have been developed as an unfinished/dirt roadway between Ellis Avenue and the rail siding.
- A number of industrial buildings and associated yard areas were present between Windermere Avenue and South Kingsway, northerly from the QEW.
- The historical Humber Loop appears to be present in its former location (i.e., on the north side of Lake Shore Road intersecting Queen Street) in the vicinity of Lake Shore Boulevard and Palace Pier Court.
- Park Lawn was developed at the west limit of the study area, and appears to have been developed as per present-day configuration.
- Small buildings are noted along the west side of Park Lawn Road; however, the majority of the area appears to have been open space and/or used for agricultural purposes.
- The 'motel strip' appears to have been developed along the side of the Lake Shore, from east of Park Lawn Road to the Palace Pier, west of the Humber River.
- Some commercial buildings appear to have been developed along the south side of the Queensway. Residential streets and associated residences appear to have been under construction to the north of the Queensway.
- The present-day Humber Treatment Plant property appears to have been vacant, with the exception of one remnant silo/exhaust stack located within the central portion of the property and a large building developed within the northwest portion of the building.

3.5.2 1942 Aerial Photograph

- No significant changes to development in the study area were noted, with the exception of additional commercial development to the east side of Park Lawn Road and south of The Queensway.
- The remnant silo/exhaust stack was no longer present on the present-day Humber Treatment Plan property.
- The Gardiner Expressway also appears to have been developed west of the Humber River.

3.5.3 1947 Aerial Photograph

- Coe Hill Drive appears to be under construction between Windermere and Ellis Drive.
- Some commercial/industrial land uses appear to have been constructed on the north side of the Lake Shore, immediately east of South Kingsway.
- The large industrial property to the east of South Kingsway appears to have expanded to include some additional buildings/yard areas.
- Buildings have been developed along Windermere and Ellis Gardens; however, given the poor quality of the aerial image the use of the properties cannot be depicted.

- The north side of The Queensway appears to have been developed with a mix of residential and commercial/small industrial land uses.
- The west side of Park Lawn Road appears to have been developed with commercial/industrial properties.
- The area of land bounded by Park Lawn Road to the west, The Queensway to the north and the rail line to the south generally comprises disturbed soils. Some temporary roadways are inferred to have been developed to provide access to the area.

3.5.4 1957 Aerial Photograph

- The food terminal operation has been developed within the area of land bounded by Park Lawn Road to the west, The Queensway to the north and the rail line to the south. The property appears to be serviced with new road entrances at Park Lawn Road and The Queensway, as well as rail sidings, which enter from the west side of the property.
- A large commercial/industrial building is also present immediately east of the food terminal operation.
- A large manufacturing operation is present within the area of land bounded by Park Lawn Road to the west, the rail line and Gardiner Expressway to the north and Lake Shore Boulevard to the south.
- The new Gardiner Expressway and a new crossing of the Humber River appear to be under construction.
- The Queensway is developed to the east of the Humber River, including a new interchange structure with South Kingsway. Disturbed lands surround the interchange area.
- South Kingsway appears to be developed with a mix of land uses, predominantly consisting of commercial/industrial in the south.
- Coe Hill Drive was developed between Windermere and Ellis Drive. Ellis Gardens appears to have been formally developed between these roadways. A number of residential properties were also developed in this area.
- A number of buildings appear to have been constructed on the north side of Lake Shore Boulevard, east of the Humber River; however, given the poor quality of the image their use cannot be interpreted.
- Ripley Avenue, and associated commercial/industrial buildings have been developed north of the South Kingsway interchange with The Queensway.

3.5.5 *1968 Aerial Photograph*

- The Gardiner Expressway appears to have been completed through the study area.
- The Humber Loop appears to be present in its present-day location/configuration, immediately south of the Queensway.
- The large industrial/commercial building located east of the food terminal operation appears to have been redeveloped.
- The Humber Treatment Plan has been developed to the north of the Queensway, west of the Humber River.
- The Palace Pier is no longer present along the west and north shores of the Humber River and Lake Ontario, respectively. The property appears to be covered with fill piles. In addition, the shoreline appears to be disturbed in this area.
- A high-density residential building has been developed on the south side of the Gardiner Expressway, north of Lake Shore Boulevard. The remaining buildings in this area appear similar to those depicted in the 1957 aerial photograph.
- Large, paved parking areas have been developed near the Lake Ontario shoreline, immediately south of Lake Shore Boulevard.

- A large portion of the Steel Company operation has been removed from north of The Queensway, between Southport Street and Ripley Avenue, including the rail sidings.
- The expansion/infill of the Lake Ontario shoreline is noted to the south of Lake Shore Boulevard.

3.5.6 1977 Aerial Photograph

- A high-density residential building was developed to the immediate northwest of the former Palace Pier location.
- A new/man-made peninsula (Humber Bay Park East) appears to have been under construction south of the Lake Ontario shoreline, south of the south terminus of Park Lawn Road.
- Some of the commercial/industrial properties along the west side of Park Lawn Road appear to have been redeveloped.
- High density residential buildings have been developed to the east of Ripley Avenue, west of Southport Road.
- No other significant changes to land uses in the study area are noted.

3.5.7 1987 Aerial Photograph

- The Lake Ontario shoreline, east of the Humber River and south of Lake Shore Boulevard appears to have been developed with a park and landscaped with trees, grass and manicured lawns.
- No significant changes are noted in the study area west of the Humber River, with the exception that Palace Pier Court appears to have been constructed.
- New buildings/parking areas have been developed in the northwest portion of the food terminal operation.
- No other significant changes to land uses in the study area are noted.

3.5.8 1992 Aerial Photograph

- No significant changes to land uses in the study area are noted, with the exception that an additional high density residential building appears to have been developed between the Humber Bay/Lake Ontario shoreline and Palace Pier Court.
- Remnant buildings reflecting the 'motel strip' are still present east of Park Lawn and south of Lake Shore Boulevard.

3.6 Fire Insurance Plans

Historic Fire Insurance Plans (FIPs) for the years 1884, 1890, 1910 and 1924 for the study area and/or portions of the study area were obtained from the City of Toronto Archives. A copy of the FIPs reviewed as part of this Limited Phase 1 ESA is provided in **Appendix E** of this report. The key findings of the review are described herein.

3.6.1 1884 Fire Insurance Plan

- In 1884, the east portion of the study area (i.e., east of the Humber River) was primarily undeveloped, with the exception of the Bolt and Iron Co. property, which appears to be present north of Lake Shore Boulevard in the vicinity of the present-day intersection of The Queensway and Southport Street.
- The Grenadier Pond is present to the east beyond which is High Park. The community of Windermere is noted to the north of the study area.

3.6.2 1890 Fire Insurance Plan

- In 1890, the east portion was noted to be occupied by 'marshy land' between Windermere and Jane Streets (present-day South Kingsway), immediately north of Lake Ontario.
- 'Marshy Land' is noted on the east side of the Humber River.
- The Toronto Belt Line Railway Company is noted to span in a north-south direction, between Windermere Avenue and Jane Street and connects to the Ontario Bolt company property.
- Smaller buildings and rail sidings associated with the 'Ontario Bolting Mills' company are noted east of Windermere Avenue and north of Lake Shore Road.

3.6.3 1910 Fire Insurance Plan

- A large industrial building (Steel Company of Canada) was noted at the south end of Windermere Avenue, north of Lake Shore Road and the Grand Trunk Railway.
- A mix of commercial and residential buildings is noted along Windermere Avenue, north of Queen Street.
- In 1910, the study area is primarily undeveloped within the west portion of the study area, south of the Grand Trunk Railway line.

3.6.4 1924 Fire Insurance Plan

- The east and west sides of the Humber River, north of the railway line (now Canadian National) were indicated to be 'Marsh' in 1924.
- 'All Filled In' is noted at the south shore of Lake Ontario, east of the Humber River.

3.7 Ontario Ministry of the Environment and Climate Change Brownfields Environmental Site Registry

Under Ontario Regulation 153/04, a Record of Site Condition (RSC) is a legal document prepared by a property owner and Qualified Person that provides a summary of the environmental condition of a property following the completion of a Phase I ESA, Phase II ESA, site remediation or risk assessment. The Brownfields Environmental Site Registry (BESR) database provides information on RSCs that have been filed for properties in Ontario where these activities have been completed and a RSC filed. RSCs for individual properties can be publicly searched on the BESR website. These properties must meet the applicable site condition standard or a standard specified in a risk assessment for the intended use and are filed once regulatory requirements are met.

A search of the BESR for information on RSCs filed with the MOECC indicated that 18 RSCs were filed for properties within the study area, as summarized in **Table 3.1.**

Table 3.1: Summary of RSCs Issued within Study Area

Record of Site Condition (RSC)	Company	Address	Details	Areas of Potential Concern
212229	Monarch Waterview Development Limited	2151 Lake Shore Boulevard West, Toronto	■ RSC was filed on February 10, 2014 for conversion of land use from commercial to residential. RSC record indicates that Phase I and Phase II environmental site assessments (ESAs) were conducted at the property to meet Full Depth Generic Conditions Standard, with Nonpotable Ground Water, Coarse Textured Soil, for Residential/ Parkland/ Institutional property use. ■ No risk assessments were required/conducted and no CPU was issued for the property.	■ The property met the applicable site condition standards.
209366	Monarch Waterview Development Limited	16 Brookers Lane, Toronto	■ RSC was filed on August 21, 2013 for conversion of land use from Commercial to Community use. RSC record indicates that Phase I and Phase II ESAs were conducted at the property to meet Full Depth Generic Conditions Standard, with Nonpotable Ground Water, Coarse Textured Soil, for Residential/Parkland/Institutional property use. ■ No risk assessments were required/conducted and no CPU was issued for the property.	■ The property met the applicable site condition standards.
2270	***1356071 Ontario Inc.***	1900 Lake Shore Boulevard West	■ RSC was filed on November 7, 2005 for conversion of land use from Commercial to Residential. RSC record indicates that Phase I and Phase II ESAs, supplementary investigation and site remediation activities were conducted at the property to meet Full Depth Generic Conditions Standard, with Nonpotable Ground Water, Coarse Textured Soil, for Residential/Parkland/Institutional property use ■ No risk assessments were required/conducted and no CPU was issued for the property.	■ The property met the applicable site condition standards.
32302	***2077 Lake Shore Boulevard West Limited***	2077 Lake Shore Boulevard West, Toronto	■ RSC was filed on August 29, 2007 for conversion of land use from commercial to residential. RSC record indicates that Phase I ESA was conducted at the property. ■ No risk assessments were required/conducted and no CPU was issued for the property.	■ The property met the applicable site condition standards.
112119	***B-MAJOR HOMES (ONTARIO) INC.***	2143 and 2147 Lake Shore Boulevard West	■ RSC was filed on June 17, 2011 for conversion of land use from Commercial to Residential. RSC record indicates that Phase I and Phase II ESAs were conducted at the property to meet Full Depth Generic Conditions Standard, with Nonpotable Ground Water, Coarse Textured Soil, for Residential/Parkland/Institutional property use. ■ No risk assessments were required/conducted and no CPU was issued for the property.	■ The property met the applicable site condition standards.

Record of Site Condition (RSC)	Company	Address	Details	Areas of Potential Concern
211748	Monarch Waterview Development Limited	2151 Lake Shore Boulevard West	■ RSC was filed on January 22, 2014 for conversion of land use from commercial to residential. RSC record indicates that Phase I and Phase II ESAs and an associated addendum were conducted at the property to meet Full Depth Generic Conditions Standard, with Potable Ground Water, Coarse Textured Soil, for Residential/Parkland/Institutional property use. ■ No risk assessments were required/conducted and no CPU was issued for the property.	■ The property met the applicable site condition standards.
67912	Ocean Club Residences Inc.	2157 Lake Shore Boulevard West	■ RSC was filed on January 22, 2014 for conversion of land use from commercial to residential and an associated addendum were conducted at the property to meet Full Depth Generic Conditions Standard, with Potable Ground Water, Coarse Textured Soil, for Residential/Parkland/Institutional property use. ■ No risk assessments were required/conducted and no CPU was issued for the property.	■ The property met the applicable site condition standards.
212048	Monarch Waterview Development Limited	2161 Lake Shore Boulevard West	■ RSC was filed on February 5, 2014. RSC record indicates that Phase I and II ESAs were conducted at the property to meet Full Depth Generic Conditions Standard, with Potable Ground Water, Coarse Textured Soil, for Residential/Parkland/Institutional property use. ■ No risk assessments were required/conducted and no CPU was issued for the property.	■ The property met the applicable site condition standards.
212329	Monarch Waterview Development Limited	2161 & 2165 Lake Shore Boulevard West	■ RSC was filed on February 12, 2014. RSC record indicates that Phase I and II ESAs were conducted at the property to meet Full Depth Generic Conditions Standard, with Potable Ground Water, Coarse Textured Soil, for Residential/Parkland/Institutional property use. ■ No risk assessments were required/conducted and no CPU was issued for the property.	■ The property met the applicable site condition standards.
216286	Empire Communities (2183 Lake Shore Blvd.) Ltd.	2183 Lake Shore Boulevard West	■ RSC was filed on March 3, 2015. RSC record indicates that Phase I and II ESAs were conducted at the property to meet Full Depth Generic Conditions Standard, with Potable Ground Water, Coarse Textured Soil, for Residential/Parkland/Institutional property use. ■ No risk assessments were required/conducted and no CPU was issued for the property.	■ The property met the applicable site condition standards.
204746	ONNI (Westlake) Lands Corp.	2200 Lake Shore Boulevard West	■ RSC was filed on October 10, 2012. RSC record indicates that Phase I and II ESAs were conducted at the property to meet Full Depth Generic Conditions Standard, with Potable Ground Water, Medium to Fine Textured Soil, for Residential/Parkland/Institutional property use. ■ No risk assessments were required/conducted and no CPU was issued for the property.	■ The property met the applicable site condition standards.

Record of Site Condition (RSC)	Company	Address	Details	Areas of Potential Concern
208811	ONNI (Westlake) Lands Corp.	2200 Lake Shore Boulevard West	■ RSC was filed on July 17, 2013. RSC records indicate Phase I and II ESAs undertaken to meet Full Depth Generic Site Conditions Standard, with Non-potable Ground Water, for Residential property use. ■ No risk assessments were required/conducted and no CPU was issued for the property.	■ The property met the applicable site condition standards.
218486	Monarch Waterview Development Limited	110 Marine Parade Drive	■ RSC was filed on June 26, 2015 RSC records indicate Phase I and II ESAs undertaken to meet Full Depth Generic Site Conditions Standard, with Non-potable Ground Water, Coarse Textured Soil, for Residential property use. ■ No risk assessments were required/conducted and no CPU was issued for the property.	■ The property met the applicable site condition standards.
2713	Windermere by the Lake 1.Townhouses Inc. 2.Phase II Inc. 3.Lakeview Towers Inc.	6 Windermere Avenue, Toronto	■ RSC was filed on December 20, 2005. No further records provided in BESR and/or ERIS.	■ It is assumed that the property meets the applicable site condition standards, since the RSC was filed.
208813	ONNI (Westlake) Lands Corp.	10 Park Lawn Road	■ RSC was filed on June 28, 2013. RSC records indicate Phase I and II ESAs undertaken to meet Full Depth Generic Site Conditions Standard, with Non-potable Ground Water, for Residential property use. ■ No risk assessments were required/conducted and no CPU was issued for the property.	■ The property met the applicable site condition standards.
It206566	1772014 Ontario Inc.	36 Park Lawn Road, Toronto	■ RSC was filed on March 14, 2013 for conversion of land use from Industrial to Residential. RSC records indicate Phase I and II ESAs undertaken to meet Full Depth Generic Site Conditions Standard, with Non-potable Ground Water, for Residential property use. ■ No risk assessments were required/conducted and no CPU was issued for the property.	■ The property met the applicable site condition standards.
83314	Amexon Holdings Inc.	60-80 Lark Lawn Road, Toronto	■ RSC was filed on August 13, 2010 for conversion of land use from Commercial to Residential. RSC records indicate Phase I and II ESAs, UST Removal and remediation undertaken to meet Full Depth Site Conditions Standard, with Nonpotable Ground Water, Coarse Textured Soil, for Residential/Parkland/Institutional property use. ■ No risk assessments were required/conducted and no CPU was issued for the property.	■ The property met the applicable site condition standards.
75914	Queenscorp (Parklawn) Inc.	515 The Queensway	■ RSC was filed on April 16, 2010 for confersion of land use from RSC records indicate Phase I and II ESAs, remediation and groundwater monitoring and sampling activities have been undertaken on- and off-site to meet Full Depth Generic Conditions Standard, with Potable Ground Water, Coarse Textured Soil, for Residential/Parkland/Institutional property use. ■ No risk assessments were required/conducted and no CPU was issued for the property.	■ The property met the applicable site condition standards.

4. Study Area Reconnaissance

A 'windshield survey' was completed by AECOM on August 2, 2016. The purpose of the survey was to review existing conditions and identify any visual evidence of potential subsurface contamination from publicly accessible place. At the time of the windshield survey, land uses in the study area primarily consisted of a mix of residential, commercial/retail and transportation-related infrastructure. No obvious areas of significant staining and/or vegetative die back, which might indicate the presence of subsurface impact, were observed at the time of the windshield survey; however, a number of land uses were noted to have the potential for environmental concern, as summarized in **Table 5.1** below.

A photographic record of the survey is provided in **Appendix A** of this report.

Two active dry cleaning operations were identified within the study area at the time of the windshield survey; however, Splash Dry Cleaners, located on Brookers Lane, did not appear to offer dry cleaner services on-site.

5. Key Findings

A summary of the key findings is provided in **Table 5.1** below. This summary should be read in conjunction with **Figures 2A** through **2D**.

Table 5.1: Summary of Issues of Potential Environmental Concern

Property Address	Existing Use	Observations	Source	Issue of Potential Environmental Concern
90 The Queensway	Gasoline service station	■ Active gasoline service station. ■ Evidence of USTs within the east portion of the property, approximately 10 m north of The Queensway ROW. ■ Historic gasoline service station. ■ One 75,000 L and one 35,000 L gasoline USTs reported at the property in 2006. ■ Five, 22,700 L gasoline USTs reported removed from the property in 1976 ■ Incidental releases of gasoline (50L and 60 L) reported at the property in 2000 and 2014.	■ Windshield survey, ERIS report	■ Current and historical gasoline service station. ■ Bulk underground fuel/chemical storage; and ■ Anticipated storage/use of petroleum-based products, including oils, greases, solvents, diesel and gasoline on-site and associated releases ■ Potential for subsurface contamination associated with possible on-site fuel releases
121 The Queensway	Vacant/Hydro Corridor	■ Listed in the Waste Generator database in at least 2014 for the registered wastes classified as petroleum-based waste oils and sludges.	■ ERIS report	■ Anticipated storage/use of petroleum-based products, including oils, greases, solvents, diesel and gasoline on-site and associated releases.
123 The Queensway	Humber Loop	■ Transit service station. ■ Transit rail line and associated fill/ballast material. ■ In operation since at least 1957.	■ Windshield survey, aerial photographs.	■ Potential for fill of unknown quality.
125 The Queensway	Multi-tenant commercial/retail	■ At least two (2) diesel USTs (45,460 L and 22,730 L) reported on the site in 1990. ■ Identified as gasoline service station (private). ■ Listed in the Waste Generator database for the years for a variety of registered wastes, including petroleum-based products. ■ Historical waste oil release report in 1993. ■ Evidence of soil contamination identified in 2013. ■ Occupied by publishing and printing operations in 1976 and 2005, respectively.	■ ERIS report, City Directories, aerial photograph review, windshield survey	■ Bulk underground fuel/chemical storage. ■ Historic storage/use of petroleum-based products, including oils, and associated releases. ■ Reported evidence of soil contamination.
130 The Queensway	Humber Treatment Plant	■ Current and historical sewage treatment operation ■ Listed in the Waste Generator database for the years 1986 through 2015 for a variety of wastes, including: amines, petroleum distillates, aromatic, aliphatic and halogenated solvents, PCBs, inorganics, waste oils and lubricants ■ PCB storage site (1995, 1996, 1998, 2000 2003 2004). ■ Reported waste receiver of PCBs from 1986 through 2008. ■ Historical reported releases of sewage/sludge from property to land and water. ■ Historical release of diesel fuel from underground storage tank reported in 1991. ■ Historical releases of sodium bisulfate.	■ ERIS report, City Directories, aerial photograph review, windshield survey	■ Bulk underground fuel/chemical storage. ■ Anticipated storage/use of petroleum-based products, including oils, greases, solvents, diesel and gasoline on-site and associated releases ■ Anticipated storage/use of PCBs and halogenated solvents potential solvent releases, including halogenated solvents and other halogenated volatile organics. These contaminants have the potential to migrate in groundwater. ■ Previously reported releases.

Property Address	Existing Use	Observations	Source	Issue of Potential Environmental Concern
136 The Queensway	Commercial (not specified)	■ Listed as an Auto Service and Trim operation in the city directories between 1965 and 2000 that were reviewed.	■ City directories, windshield survey	■ Anticipated historical storage/use of petroleum-based products, including oils, greases, solvents, diesel and gasoline on-site and associated releases
150 The Queensway	Caliber Automobiles Ltd.	■ Current used automobile sales and service operation. ■ Listed in the Waste Generator database for the years 1986-1990 and 1992 to 1994 for undisclosed wastes. ■ Listed as Humberside Collision in the city directories reviewed between 1970 and 1980, prior to which commercial/light industrial operations (e.g., Holophone Co. in 1950 and 1955, Graphic Equipment Ltd. In 1960) were listed at the property.	■ Windshield survey, city directories, ERIS report	■ Current and historical operations associated with automotive repairs. ■ Anticipated storage/use of petroleum-based products, including oils, greases, solvents, diesel and gasoline on-site and associated releases. ■ The identified storage of undisclosed wastes.
156 The Queensway	Humber Cleaners	■ On-site dry cleaning operation ■ Listed in the waste generator database for the years 1986 through 2011, 2013 and 2015 for halogenated solvents.	■ Windshield survey, ERIS report, city directories	■ The presence of a 1 hour dry cleaning service, as well as the records of waste halogenated solvents confirms that dry cleaning operations take place on-site. Dry cleaning operations are associated with potential solvent releases, including chlorinated solvents (i.e. tetrachloroethylene) and other halogenated volatile organics. These contaminants have the potential to migrate in groundwater.
165 The Queensway	Ontario Food Terminal	■ Listed in the waste generator database for the years 1993 through 2008 and 2010-2013 and 2015 for waste oils and lubricants, as well as PCBs. ■ Active transformer containing PCBs (573 L of askarel) identified on site in 1989 and 2000. ■ Five PCB-containing transformer substations identified on-site in 2002. ■ Incidental releases of diesel fuel on property reported in 1991 and 1992. ■ Inferred to be occupied by portion of former 137 Park Lawn Road property (i.e., west side of current property), reported in the Anderson Waste Directory as a Dump site in 1946 and the Park Lawn and Queensway Fill in 1945 for the wastes classified as ashes (500 loads reported).	■ Windshield survey, ERIS report	■ Bulk underground fuel/chemical storage. ■ Anticipated storage/use of petroleum-based products, including oils, greases, solvents, diesel and gasoline on-site and associated releases ■ Anticipated storage/use of PCBs and halogenated solvents potential solvent releases, including halogenated solvents and other halogenated volatile organics. These contaminants have the potential to migrate in groundwater. ■ Previously reported releases. ■ Potential for fill of unknown quality.
172 The Queensway	Medical Office	■ 18 L furnace oil spill reported in 1996.	■ ERIS report	■ Potential for subsurface contamination associated with historical fuel release.

Property Address	Existing Use	Observations	Source	Issue of Potential Environmental Concern
186 The Queensway	Active Green and Ross	■ Active auto service operation. ■ Listed as an auto service operation in the city directories review between 1960 and 2000. ■ Reported to be occupied by auto service centre in 1993. ■ Identified as having a 90,800 L fuel storage tank on-site in 1993 (no other details available).	■ Windshield survey, ERIS report,	■ Current and historic automotive service operation. ■ Bulk underground fuel/chemical storage; and ■ On-site storage/use of petroleum-based products, including oils, greases, solvents, diesel and gasoline on-site and associated releases
188 The Queensway	Condominium sales office	■ Listed in the historical city directories as a service centre in 1965 and Aldgate Motors in 1960 and Hutton Repair garage in 1955.	■ City directories	■ Historic automotive service operation ■ Potential for subsurface impacts associated with possible historic on-site storage/use of petroleum-based products, including oils, greases, solvents, diesel and gasoline on-site and associated releases.
250 The Queensway	ESSO	■ Existing gasoline service station. ■ Listed in historical city directories as service station and automotive repair operation. ■ One 22,700 L and one 46,400 L USTs identified on the property in 2001. ■ Three gasoline and one diesel USTs report on the property in 2008. ■ Listed in the waste generator database for inert organics, oil skimmings/sludges and light fuels in 2007/08. ■ Historic and incidental releases of diesel reported in 2006.	■ Windshield survey, city directories, ERIS report	■ Bulk underground fuel/chemical storage. ■ On-site storage/use of petroleum-based products, including oils, greases, solvents, diesel and gasoline on-site and associated releases. ■ Previously reported releases on-site.
1 South Kingsway	Electrical Transformer Substation	■ Current and historical presence of electrical transformer substation.	■ Windshield survey	■ Potential presence of PCBs and petroleum hydrocarbon-based transformer fluids. ■ Potential for releases.
8 South Kingsway	Petro Canada	■ Current and former gasoline service station. ■ Listed in the PRT for the year 1995. ■ Three double-walled 50,000 L gasoline USTs reported on the property in 1998 and 2005 ■ One double-walled 50,000 L diesel UST reported on the property in 2014.	■ Windshield survey, ERIS report	■ Bulk underground fuel/chemical storage. ■ On-site storage/use of petroleum-based products, including oils, greases, solvents, diesel and gasoline on-site and associated releases.
1978 Lake Shore Boulevard West	Vacant Lot	■ Groundwater monitoring wells observed on-site. ■ Historic gasoline service station. ■ Five gasoline tanks reportedly installed in 1936.	■ Windshield survey, city directories, ERIS report	■ Anticipated past storage/use of petroleum-based products, including oils, greases, solvents, diesel and gasoline on-site and associated releases. ■ Potential for previous subsurface investigations to be associated with soil site characterization activities.

Property Address	Existing Use	Observations	Source	Issue of Potential Environmental Concern
2002 Lake Shore Boulevard West	Vacant	■ Historic gasoline service station (c. 1926). ■ Listed in the waste generator database for the years 1991-1998 and 1999-2001 for light fuels. ■ Historical release of 675 L of diesel reported in 1990. ■ Six gasoline tanks and pump reported on the property in 1931 (volume not indicated).	■	■ Bulk underground fuel/chemical storage. ■ Anticipated historic on-site storage/use of petroleum-based products, including oils, greases, solvents, diesel and gasoline on-site and associated releases
2150 Lake Shore Boulevard West	Vacant commercial/ industrial building	■ Former food manufacturing operation (c. 1861). ■ Potentially occupied by Benson Chemicals Ltd. in 2006. ■ Listed in the waste generator database for a variety of registered wastes, including halogenated solvents, PCBs and petroleum hydrocarbon products for the years. ■ PCBs reportedly removed from the property in 2006. ■ Fill pile observed on north portion of property. ■ Historical releases of hydrochloric acid, diesel, and 'hydro oil' reported at the property between 2002 and 2010.	■ Windshield survey, city directories, aerial photographs, ERIS report.	■ The potential for subsurface contamination is present given the anticipated storage/use of petroleum-based products, including oils, greases, solvents, diesel and gasoline on-site and associated releases. ■ Potential for subsurface contamination associated with former operations and associated chemical storage and releases, including halogenated solvents. ■ Potential for subsurface contamination associated with reported historical release of acid/oil
77 Park Lawn Road	Vacant (2150 Lake Shore Road)	■ Former Noxzema facility ■ Listed in the Waste Generator database from 1986-1990 and 1992 through 1998 for the waste classified as paint/pigment/coating residues. ■ Interpreted to occupy portion of 2150 Lake Shore Road property.	■ ERIS report.	■ Anticipated storage/use of registered wastes and associated releases.
2189 Lake Shore Boulevard	ESSO	■ Gasoline service station since at least 1965. ■ Two 45,400 L gasoline USTs report in 1996. ■ Five 22700 L gasoline USTs report in 1986. ■ One 13,600 diel UST report in 1986. ■ Undisclosed volume of gasoline reported in 1992. ■ Historic 40L release of diesel reported in 1995.	■ Windshield survey, city directories, aerial photographs, ERIS report.	■ Bulk underground fuel/chemical storage; and ■ On-site storage/use of petroleum-based products, including oils, greases, solvents, diesel and gasoline on-site and associated releases. ■ Historic release of diesel fuel.
126 Park Lawn Road	Queensway Service Centre	■ Existing and historical auto service operation. ■ Listed in historical city directories as an auto service operation in the city directories reviewed between 1970 and 2000.	■ Windshield survey, city directories.	■ Bulk underground fuel/chemical storage; and ■ On-site storage/use of petroleum-based products, including oils, greases, solvents, diesel and gasoline on-site and associated releases.
134 Park Lawn Road	C.J.Graphics	■ Listed in historical city directories for commercial/light industrial purposes in the city directories reviewed between 1955 and 2000. ■ Listed in the waste generator database for a variety of registered wastes, including petroleum products and aliphatic solvents for the years 1986 through 2015.	■ Windshield survey, city directories, ERIS report.	■ Anticipated storage/use of registered wastes and associated releases.

Property Address	Existing Use	Observations	Source	Issue of Potential Environmental Concern
140 Park Lawn	Asphalt-paved Parking/ Driveway	■ Listed as an waste disposal site between 1948-1950 for the wastes classified as ashes and leaves.	■ Windshield survey, ERIS report.	■ Former waste disposal site. ■ Subsurface soil and groundwater conditions may be impacted by past activities.
144 Park Lawn Road	Wholesale Food Supply	■ Listed as a manufacturing operation in the city directories reviewed between 1955 and 1965.	■ City directories	■ Potential for historical spills/releases associated with former on-site activities.
150 Park Lawn Road	Retail/restaurant	■ Former City of Toronto Dump site (c.1948). ■ Reported receiver of 100 loads of ashes.	■ ERIS	■ Former waste disposal site. ■ Subsurface soil and groundwater conditions may be impacted by past activities.

In addition to the above, the following areas have been identified as having the potential for environmental concern; however, given their broad nature have not been described in **Table 5.1**.

5.1 Hydro Corridor

Portions of the land situated within the hydro corridor were observed to consist of a concrete pad and gravel surface. The former use of these lands is not known; however, it is understood that the hydro corridor has occupied its current location since approximately 1905.

5.2 Rail Corridor

The existing and historic railway corridor is inferred to be developed with railway ballast and fill of unknown quality. In addition, creosoted railways are expected to be in use along the rail ROW. Please refer to **Figures 2A** through **2D** for the location of this corridor

5.3 Roadways and Interchanges

The study area is largely occupied by major transportation infrastructure. These areas represent issues of potential environment concern given the potential for subsurface contamination associated with road salt deposition and a number of historical fuel releases previously reported within the study area, summaries of which are documented within the ERIS report. Given the broad nature of these recorded incidences, their exact location is not depicted on **Figures 2A** through **2D**.

5.4 Fill

Given the detailed history of the study area, it is understood that the existing shoreline of Lake Ontario was filled in as part of the historical creation of recreational waterfront properties (please refer to **Figures 2A** through **2D** for the approximate location of this filled in area. The quality of the fill material is not known. In addition, fill material of unknown quality is expected in several portions of the study area, particularly in support of transportation infrastructure development.

6. Conclusions and Recommendations

Based on the findings of the Limited Phase 1 ESA carried out for the Park Lawn / Lake Shore study area, the primary properties of concern consist of active /or former automotive sales and/or service facilities, gasoline service stations, historical landfill sites, infilling and an on-site dry cleaning operation. In addition, given the historic heavy industrial and soil and waste management activities in the area, the potential for subsurface soil and groundwater impacts within area roadways and associated interchanges, as well as the lands to the south of Lake Shore Road is present.

Should roadway modifications encroach onto properties or areas where the potential for environmental concern has been identified, a Phase 1 and/or Two Environmental Site Assessment is recommended prior to construction activities to confirm the presence or absence of on-site soil and/or groundwater contamination. Phase II ESAs can be carried out in coordination with geotechnical investigations, where possible.

It should be noted that there have been no investigations conducted within the study area to confirm sources of contamination, groundwater flow directions or the presence or absence of impacts relating to the potential off-site sources of contamination.

7. References

AECOM, 2016:
Stage 1 Archaeological Assessment Park Lawn / Lake Shore Boulevard West Transportation Master Plan, City of Toronto, Ontario. August 2016

AECOM, 2016:
Cultural Heritage and Cultural Heritage Landscape Screening Report, Park Lawn Road / Lake Shore Boulevard West Transportation Master Plan. 2016

Barnett, P.J., W.R. Cowan and A.P. Henry, 1991:
Quaternary Geology of Ontario, Southern Sheet; Ontario Geological Survey, Map 2556, scale 1:1 000 000.

Chapman, L.J. and D.F. Putnam, 1984:
The Physiography of Southern Ontario, 3rd Edition. Ontario Geological Survey, Special Vol.2, 270p.

Chapman, L.J. and D.F. Putnam, 1984:
Physiography of Southern Ontario. Ontario Geological Survey, Map 2715, Scale 1:600,000.

City of Toronto Archives:
Aerial Photographs 1947, 1957, 1968, 1977, 1987 and 1995. Toronto, Ontario.

Freeman, E.B., 1979:
Geological Highway Map, Southern Ontario; Ontario Geological Survey, Map 2441, 1:800 000.

Goad, Charles E. Library and Archives Canada:
Canadian Fire Insurance Plans in Ontario Collections: 1876 – 1973. 1995

Government of Canada:
Toporama, http://atlas.nrcan.gc.ca/site/english/maps/topo/map

Intera Technologies Ltd., Ontario Ministry of Environment Waste Management Branch:
Inventory of Coal Gasification Plant Waste Sites in Ontario. April 1987

Ontario Geological Survey, 1991:
Bedrock Geology of Ontario, Southern Sheet. Map 2544, Scale 1:1,000,000.

Ontario Geological Survey:
Map 2556-Quaternary Geology of Southern Ontario. 1984



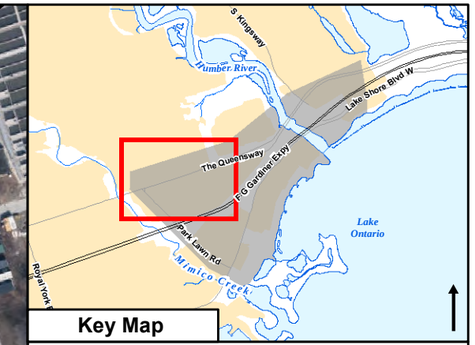

Key Map

Base Information

- Freeway
- Major Road
- Local Road
- Ramp
- Alleyway / Laneway
- Service
- Railway
- Hydro Line
- Water Feature
- Permanent Stream
- Intermittent Stream

Project Information

- Primary Study Area
- Property Lines
- Issue of Potential Environmental Concern Identified
- Approximate Limit of Historical Infilling
- Rail/Utility Corridors
- Underground Storage Tank
- Transformer Substation
- Fill Pile
- Monitoring Well (Observed Aug 2016)

N W E S

0 37.5 75 150
Meters

Park Lawn Road / Lake Shore TMP

KEY FINDINGS

Feb 2017	1:2,790	Datum: NAD 83, Zone 17 Source: City of Toronto, MNRF Aerial:
60494141	V#: 001	

Figure 2A

AECOM

This drawing has been prepared for the use of AECOM's client and may not be used, reproduced or relied upon by third parties, except as agreed by AECOM and its client, as required by law or for use by governmental reviewing agencies. AECOM accepts no responsibility, and denies any liability whatsoever, to any party that modifies this drawing without AECOM's express written consent. All locations are approximate.

Map location: \\CABRE1FP002\Aecom\Proj\60494141\900-CAD_GIS\920-929 (GIS-Graphics)\Maps\Working\0494141_Fig2a_d_StudyArea_R1.mxd
Date Saved: 2/27/2017 2:35:33 PM

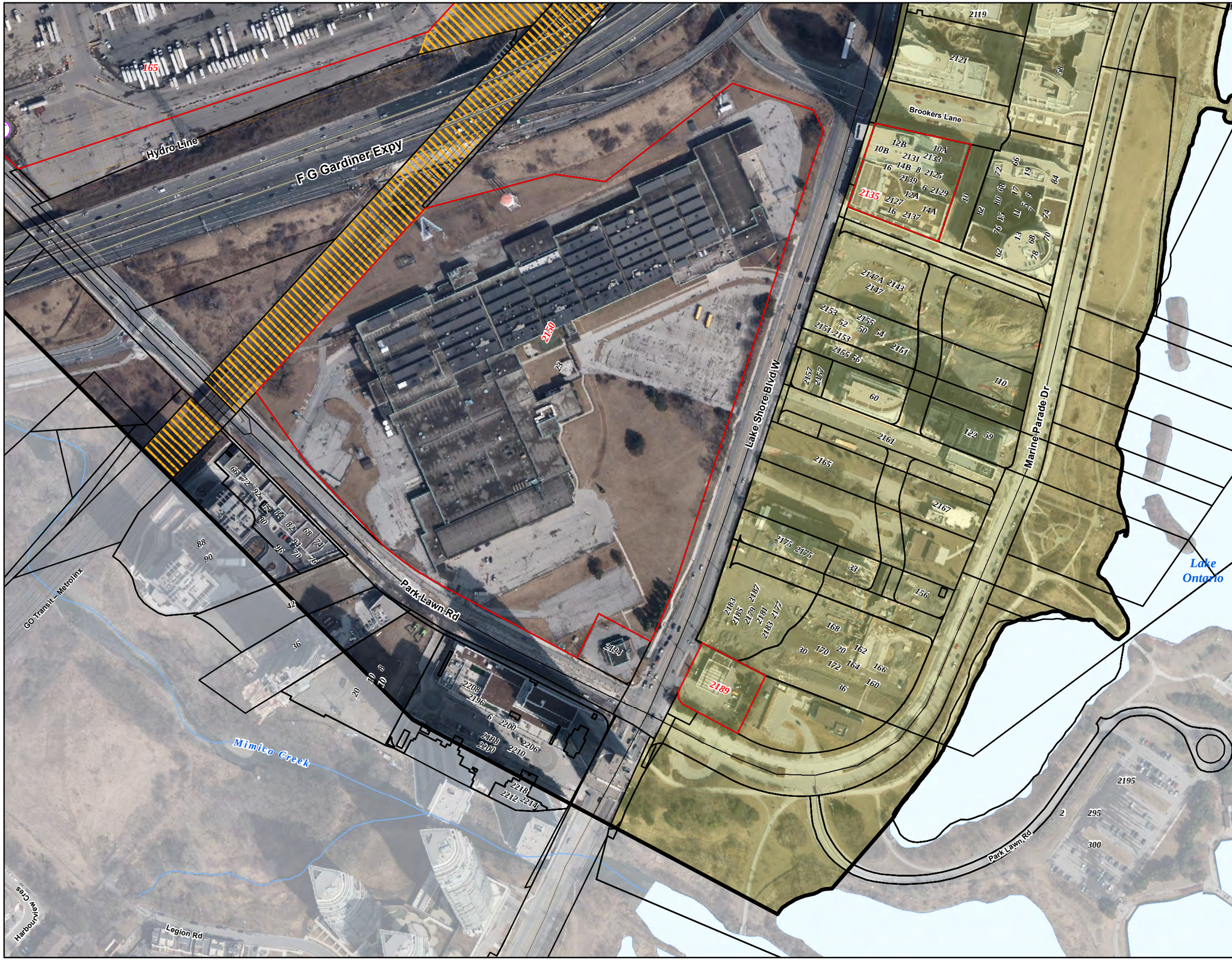

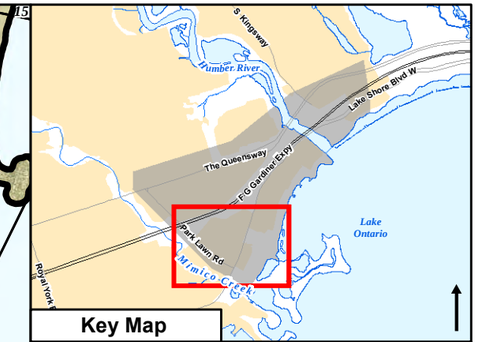

Key Map

Base Information

- Freeway
- Major Road
- Local Road
- Ramp
- Alleyway / Laneway
- Service
- Railway
- Hydro Line
- Water Feature
- Permanent Stream
- Intermittent Stream

Project Information

- Primary Study Area
- Property Lines
- Issue of Potential Environmental Concern Identified
- Approximate Limit of Historical Infilling
- Rail/Utility Corridors
- Underground Storage Tank
- Transformer Substation
- Fill Pile
- Monitoring Well (Observed Aug 2016)

N W E S

0 37.5 75 150
Meters

Park Lawn Road / Lake Shore TMP

KEY FINDINGS

Feb 2017	1:2,790	Datum: NAD 83, Zone 17 Source: City of Toronto, MNRF Aerial:
60494141	V#: 001	

Figure 2B

AECOM

This drawing has been prepared for the use of AECOM's client and may not be used, reproduced or relied upon by third parties, except as agreed by AECOM and its client, as required by law or for use by governmental reviewing agencies. AECOM accepts no responsibility, and denies any liability whatsoever, to any party that modifies this drawing without AECOM's express written consent. All locations are approximate.

Map location: \\CABRE1FP002\Aecom\Proj\60494141\900-CAD_GIS\920-929 (GIS-Graphics)\Maps\Working\60494141_Fig2a_d_StudyArea_R1.mxd
Date Saved: 2/27/2017 2:30:20 PM

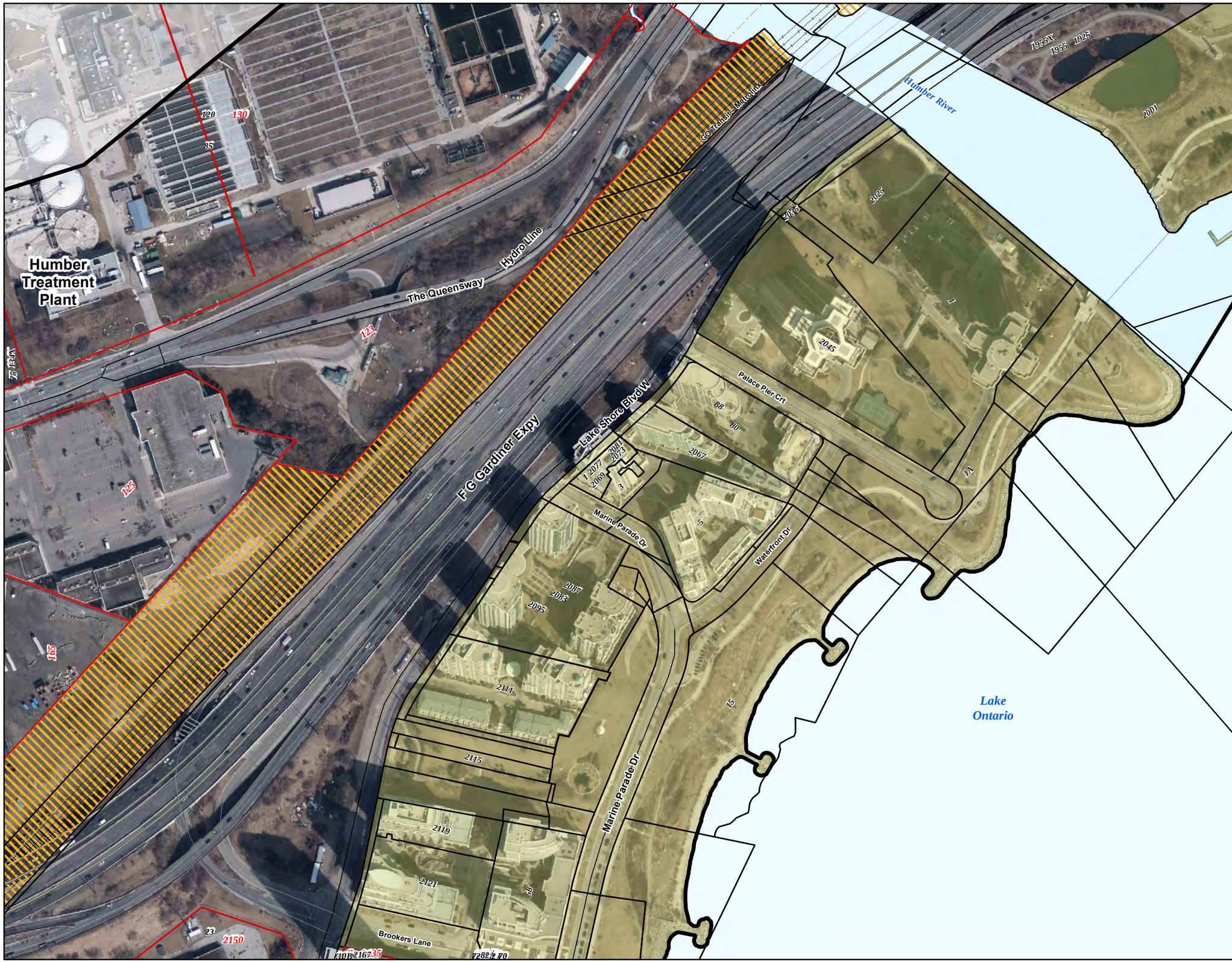

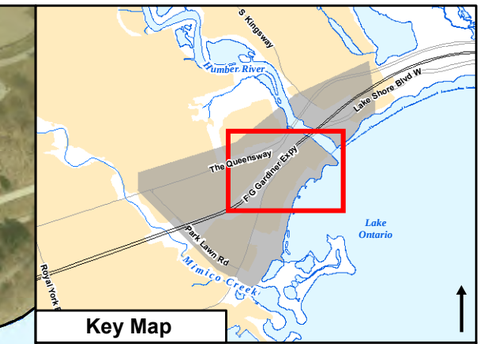

Key Map

Base Information

- Freeway
- Major Road
- Local Road
- Ramp
- Alleyway / Laneway
- Service
- Railway
- Hydro Line
- Water Feature
- Permanent Stream
- Intermittent Stream

Project Information

- Primary Study Area
- Property Lines
- Issue of Potential Environmental Concern Identified
- Approximate Limit of Historical Infilling
- Rail/Utility Corridors
- Underground Storage Tank
- Transformer Substation
- Fill Pile
- Monitoring Well (Observed Aug 2016)

N W E S

0 37.5 75 150
Meters

Park Lawn Road / Lake Shore TMP

KEY FINDINGS

Feb 2017	1:2,790	Datum: NAD 83, Zone 17 Source: City of Toronto, MNRF Aerial:
60494141	V#: 001	
Figure 2C		AECOM

This drawing has been prepared for the use of AECOM's client and may not be used, reproduced or relied upon by third parties, except as agreed by AECOM and its client, as required by law or for use by governmental reviewing agencies. AECOM accepts no responsibility, and denies any liability whatsoever, to any party that modifies this drawing without AECOM's express written consent. All locations are approximate.

Map location: \\CABRE-FP002\AecomProj\60494141\900-CAD_GIS\920-929 (GIS-Graphics)\Maps\Working\60494141_Fig2a_d_StudyArea_R1.mxd
Date Saved: 2/27/2017 2:35:20 PM

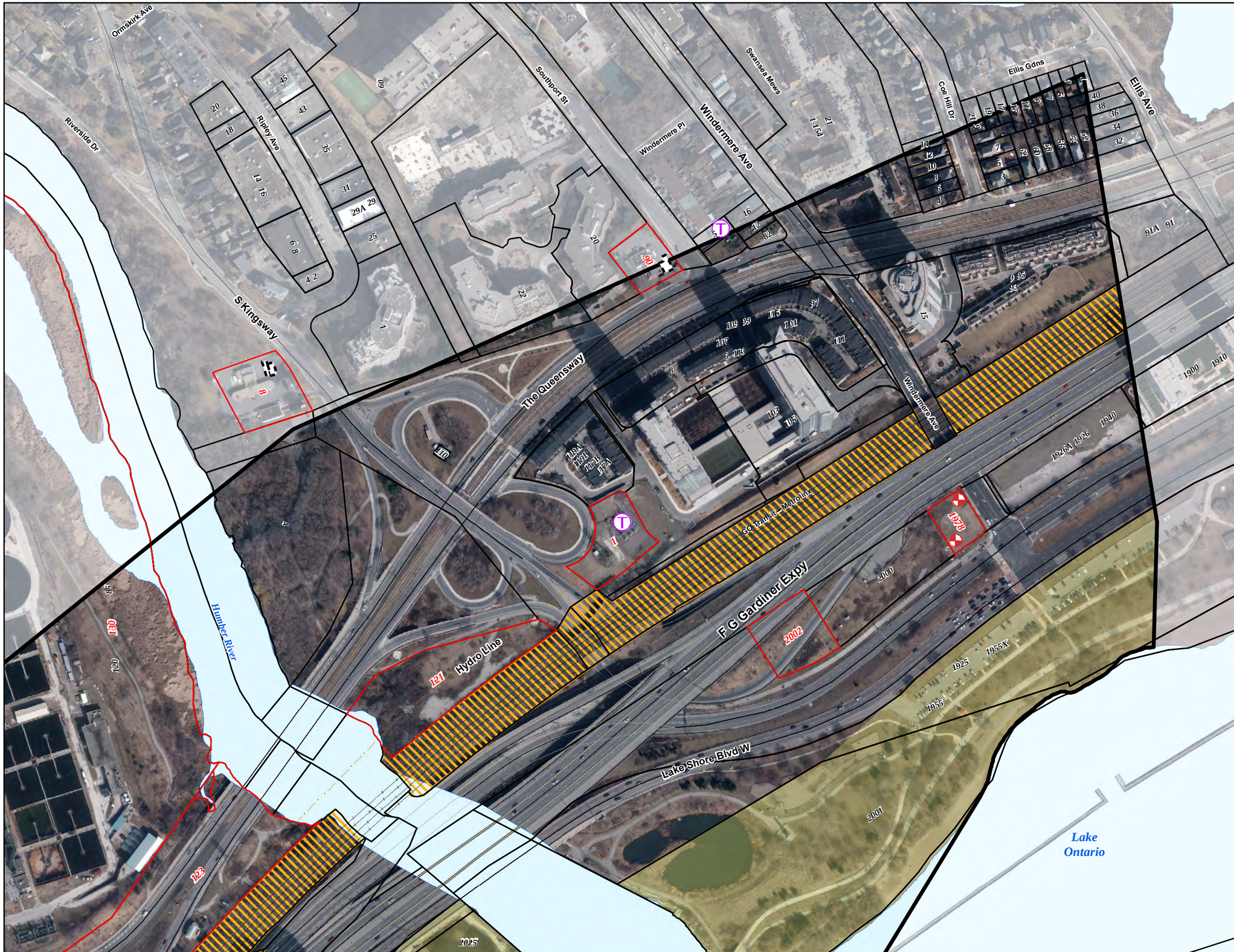

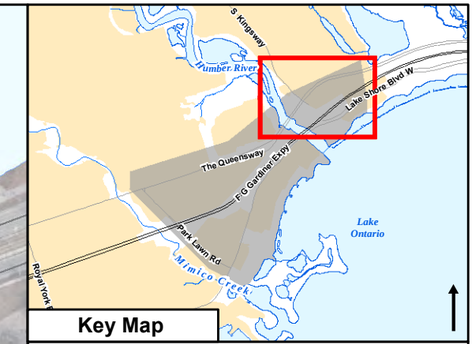

Key Map

Base Information

- Freeway
- Major Road
- Local Road
- Ramp
- Alleyway / Laneway
- Service
- Railway
- Hydro Line
- Water Feature
- Permanent Stream
- Intermittent Stream

Project Information

- Primary Study Area
- Property Lines
- Issue of Potential Environmental Concern Identified
- Approximate Limit of Historical Infilling
- Rail/Utility Corridors
- Underground Storage Tank
- Transformer Substation
- Fill Pile
- Monitoring Well (Observed Aug 2016)

N W E S

0 37.5 75 150
Meters

Park Lawn Road / Lake Shore TMP

KEY FINDINGS

Feb 2017	1:2,790	Datum: NAD 83, Zone 17 Source: City of Toronto, MNRF Aerial:
60494141	V#: 001	

Figure 2D

AECOM

This drawing has been prepared for the use of AECOM's client and may not be used, reproduced or relied upon by third parties, except as agreed by AECOM and its client, as required by law or for use by governmental reviewing agencies. AECOM accepts no responsibility, and denies any liability whatsoever, to any party that modifies this drawing without AECOM's express written consent. All locations are approximate.

Map location: \\CABRE TFP022\AecomProj\60494141\900-CAD_GIS\920-929 (GIS-Graphics)\Maps\Working\60494141_Fig2a_d_StudyArea_R1.mxd
Date Saved: 2/27/2017 2:39:20 PM

APPENDIX A

STUDY AREA PHOTOGRAPHS



View of 1978 Lake Shore Road, facing northwest. Note monitoring wells with protective casing on-site.

Concrete pad and gravel surface beneath hydro corridor, located immediately south of 125 The Queensway

View of yard area of 2150 Park Lawn Road property (former Mr. Christie's Bakery site).

Fill pile within northeast portion of 165 The Queensway (Ontario Food Terminal) property.

View of 123 The Queensway (Humber Loop)

View of infilled shoreline, south of Lake Shore Boulevard and facing south/southwest.

APPENDIX B

ERIS REPORT

ENVIRONMENTAL RISK INFORMATION SERVICE

DATABASE REPORT

Project Property:	*Toronto -Queensway: Parklawn to Windermere COS/Limited Phase I Parklawn Toronto ON*
Project No:	*60494141 Task 3*
Report Type:	*Quote - Custom-Build Your Own Report*
Order No:	*20160624096*
Requested by:	*AECOM Consultants Inc.*
Date Completed:	*July 28, 2016*

Ecolog ERIS Ltd.
Environmental Risk Information Service Ltd. (ERIS)
A division of Glacier Media Inc.
P: 1.866.517.5204
E: info@erisinfo.com

www.erisinfo.com

Table of Contents

Table of Contents....1
Executive Summary....2
Executive Summary: Report Summary....4
Executive Summary: Site Report Summary - Project Property....6
Executive Summary: Site Report Summary - Surrounding Properties....52
Executive Summary: Summary By Data Source....59
Map....106
Aerial....107
Detail Report....108
Unplottable Summary....578
Unplottable Report....586
Appendix: Database Descriptions....632
Definitions....642

Notice: IMPORTANT LIMITATIONS and YOUR LIABILITY

Reliance on information in Report: This report DOES NOT replace a full Phase I Environmental Site Assessment but is solely intended to be used as a database review of environmental records.

License for use of information in Report: No page of this report can be used without this cover page, this notice and the project property identifier. The information in Report(s) may not be modified or re-sold.

Your Liability for misuse: Using this Service and/or its reports in a manner contrary to this Notice or your agreement will be in breach of copyright and contract and ERIS may obtain damages for such mis-use, including damages caused to third parties, and gives ERIS the right to terminate your account, rescind your license to any previous reports and to bar you from future use of the Service.

No warranty of Accuracy or Liability for ERIS: The information contained in this report has been produced by EcoLog Environmental Risk Information Services Ltd ("ERIS") using various sources of information, including information provided by Federal and Provincial government departments. The report applies only to the address and up to the date specified on the cover of this report, and any alterations or deviation from this description will require a new report. This report and the data contained herein does not purport to be and does not constitute a guarantee of the accuracy of the information contained herein and does not constitute a legal opinion nor medical advice. Although ERIS has endeavored to present you with information that is accurate, EcoLog ERIS disclaims, any and all liability for any errors, omissions, or inaccuracies in such information and data, whether attributable to inadvertence, negligence or otherwise, and for any consequences arising therefrom. Liability on the part of EcoLog ERIS is limited to the monetary value paid for this report.

Trademark and Copyright: You may not use the ERIS trademarks or attribute any work to ERIS other than as outlined above. This Service and Report(s) are protected by copyright owned by EcoLog ERIS Ltd. Copyright in data used in the Service or Report(s) (the "Data") is owned by EcoLog ERIS or its licensors. The Service, Report(s) and Data may not be copied or reproduced in whole or in any substantial part without prior written consent of EcoLog ERIS.

Executive Summary

Property Information:

Project Property:	*Toronto -Queensway: Parklawn to Windermere COS/Limited Phase I Parklawn Toronto ON*
Project No:	*60494141 Task 3*

Order Information:

Order No:	*20160624096*
Date Requested:	*June 24, 2016*
Requested by:	*AECOM Consultants Inc.*
Report Type:	*Quote - Custom-Build Your Own Report*

Additional Products:

Executive Summary: Report Summary

Database	Name	Searched	Project Property	Boundary to 0.10km	Total
AAGR	Abandoned Aggregate Inventory	N	-	-	-
AGR	Aggregate Inventory	N	-	-	-
AMIS	Abandoned Mine Information System	N	-	-	-
ANDR	Anderson's Waste Disposal Sites	Y	23	10	33
AUWR	Automobile Wrecking & Supplies	Y	0	0	0
BORE	Borehole	Y	304	41	345
CA	Certificates of Approval	Y	67	2	69
CFOT	Commercial Fuel Oil Tanks	N	-	-	-
CHEM	Chemical Register	N	-	-	-
COAL	Inventory of Coal Gasification Plants and Coal Tar Sites	N	-	-	-
CONV	Compliance and Convictions	N	-	-	-
CPU	Certificates of Property Use	N	-	-	-
DRL	Drill Hole Database	N	-	-	-
EASR	Environmental Activity and Sector Registry	N	-	-	-
EBR	Environmental Registry	N	-	-	-
ECA	Environmental Compliance Approval	Y	4	0	4
EEM	Environmental Effects Monitoring	N	-	-	-
EHS	ERIS Historical Searches	N	-	-	-
EIIS	Environmental Issues Inventory System	N	-	-	-
EMHE	Emergency Management Historical Event	N	-	-	-
EXP	List of TSSA Expired Facilities	N	-	-	-
FCON	Federal Convictions	N	-	-	-
FCS	Contaminated Sites on Federal Land	N	-	-	-
FOFT	Fisheries & Oceans Fuel Tanks	N	-	-	-
FST	Fuel Storage Tank	Y	11	4	15
FSTH	Fuel Storage Tank - Historic	Y	6	2	8
GEN	Ontario Regulation 347 Waste Generators Summary	Y	129	22	151
GHG	Greehouse Gas Emissions from Large Facilities	N	-	-	-
HINC	TSSA Historic Incidents	N	-	-	-
IAFT	Indian & Northern Affairs Fuel Tanks	N	-	-	-
INC	TSSA Incidents	N	-	-	-
LIMO	Landfill Inventory Management Ontario	N	-	-	-
MINE	Canadian Mine Locations	N	-	-	-
MNR	Mineral Occurrences	N	-	-	-
NATE	National Analysis of Trends in Emergencies System (NATES)	N	-	-	-
NCPL	Non-Compliance Reports	N	-	-	-

Database	Name	Searched	Project Property	Boundary to 0.10km	Total
NDFT	National Defense & Canadian Forces Fuel Tanks	N	-	-	-
NDSP	National Defense & Canadian Forces Spills	N	-	-	-
NDWD	National Defence & Canadian Forces Waste Disposal Sites	N	-	-	-
NEBW	National Energy Board Wells	N	-	-	-
NEES	National Environmental Emergencies System (NEES)	N	-	-	-
NPCB	National PCB Inventory	Y	21	0	21
NPRI	National Pollutant Release Inventory	N	-	-	-
OGW	Oil and Gas Wells	N	-	-	-
OOGW	Ontario Oil and Gas Wells	N	-	-	-
OPCB	Inventory of PCB Storage Sites	Y	12	0	12
ORD	Orders	N	-	-	-
PAP	Canadian Pulp and Paper	N	-	-	-
PCFT	Parks Canada Fuel Storage Tanks	N	-	-	-
PES	Pesticide Register	N	-	-	-
PINC	TSSA Pipeline Incidents	N	-	-	-
PRT	Private and Retail Fuel Storage Tanks	Y	13	2	15
PTTW	Permit to Take Water	N	-	-	-
REC	Ontario Regulation 347 Waste Receivers Summary	Y	9	0	9
RSC	Record of Site Condition	Y	14	6	20
RST	Retail Fuel Storage Tanks	Y	2	1	3
SCT	Scott's Manufacturing Directory	Y	30	33	63
SPL	Ontario Spills	Y	87	7	94
SRDS	Wastewater Discharger Registration Database	N	-	-	-
TANK	Anderson's Storage Tanks	Y	8	0	8
TCFT	Transport Canada Fuel Storage Tanks	N	-	-	-
VAR	TSSA Variances for Abandonment of Underground Storage Tanks	N	-	-	-
WDS	Waste Disposal Sites - MOE CA Inventory	N	-	-	-
WDSH	Waste Disposal Sites - MOE 1991 Historical Approval Inventory	N	-	-	-
WWIS	Water Well Information System	Y	76	23	99
		Total:	816	153	969

Executive Summary: Site Report Summary - Project Property

Map Key	DB	Company/Site Name	Address	Dir/Dist (m)	Elev diff (m)	Page Number
1	BORE		ON	-/0.0	0.00	108
2	BORE		ON	-/0.0	0.00	108
3	BORE		ON	-/0.0	0.00	109
4	BORE		ON	-/0.0	0.00	110
5	BORE		ON	-/0.0	0.00	110
6	BORE		ON	-/0.0	0.00	111
7	BORE		ON	-/0.0	0.00	111
8	BORE		ON	-/0.0	0.00	112
9	BORE		ON	-/0.0	0.00	113
10	BORE		ON	-/0.0	0.00	113
11	BORE		ON	-/0.0	0.00	114
11	BORE		ON	-/0.0	0.00	115
12	BORE		ON	-/0.0	0.00	115
13	BORE		ON	-/0.0	0.00	116
14	BORE		ON	-/0.0	0.00	116
15	BORE		ON	-/0.0	0.00	117

Map Key	DB	Company/Site Name	Address	Dir/Dist (m)	Elev diff (m)	Page Number
15	BORE		ON	-/0.0	0.00	118
16	BORE		ON	-/0.0	0.00	118
16	BORE		ON	-/0.0	0.00	119
17	BORE		ON	-/0.0	0.00	119
17	BORE		ON	-/0.0	0.00	120
18	BORE		ON	-/0.0	0.00	120
19	BORE		ON	-/0.0	0.00	121
20	BORE		ON	-/0.0	0.00	122
21	BORE		ON	-/0.0	0.00	123
22	BORE		ON	-/0.0	0.00	123
22	BORE		ON	-/0.0	0.00	124
23	BORE		ON	-/0.0	0.00	124
24	BORE		ON	-/0.0	0.11	125
25	BORE		ON	-/0.0	0.00	125
26	BORE		ON	-/0.0	0.00	126
26	BORE		ON	-/0.0	0.00	126
26	BORE		ON	-/0.0	0.00	127
26	BORE		ON	-/0.0	0.00	128

Map Key	DB	Company/Site Name	Address	Dir/Dist (m)	Elev diff (m)	Page Number
26	BORE		ON	-/0.0	0.00	128
27	BORE		ON	-/0.0	-0.27	129
28	BORE		ON	-/0.0	0.00	129
29	BORE		ON	-/0.0	0.00	130
30	BORE		ON	-/0.0	0.00	130
31	BORE		ON	-/0.0	0.00	131
32	BORE		ON	-/0.0	-0.81	132
33	BORE		ON	-/0.0	0.88	132
33	BORE		ON	-/0.0	0.88	133
34	GEN	Canderel Stoneridge Devel.	2087 Lakeshore Blvd. West Toronto ON M8V 1A1	-/0.0	-0.59	134
34	GEN	Toronto Standard Condominium Corporation No. 1659	2087 Lake Shore Blvd West Toronto ON	-/0.0	-0.59	134
34	GEN	TSCC#1659	2087 Lakeshore Blv W Toronto ON	-/0.0	-0.59	134
34	GEN	TSCC#1659	2087 Lakeshore Blv W Toronto ON	-/0.0	-0.59	134
34	GEN	Waterford Development Inc.	2087 Lakeshore Blvd. West Toronto ON M8V 1A1	-/0.0	-0.59	135
34	GEN	Toronto Standard Condominium Corporaton No. 1659	2087 Lakeshore Blvd West Toronto ON	-/0.0	-0.58	135
35	BORE		ON	-/0.0	0.00	135
36	CA		2077 Lakeshore Boulevard West Toronto ON M8V 1A1	-/0.0	0.00	136
36	CA		2077 Lakeshore Boulevard West Toronto ON M8V 1A1	-/0.0	0.00	136

Map Key	DB	Company/Site Name	Address	Dir/Dist (m)	Elev diff (m)	Page Number
36	GEN	LAKE SHORE APPLETREE LTD.	2077 LAKE SHORE BLVD. WEST TORONTO ON	-/0.0	0.00	136
36	GEN	LAKE SHORE APPLETREE LTD.	2077 LAKE SHORE BLVD. WEST TORONTO ON	-/0.0	0.00	137
36	RSC	2077 Lake Shore Boulevard West Limited	2077 Lake Shore Boulevard West, Toronto, Ontario , M8V 0A2 ON M8V 0A2	-/0.0	0.00	137
37	BORE		ON	-/0.0	0.00	138
38	WWIS		ON	-/0.0	0.00	138
39	BORE		ON	-/0.0	0.90	139
40	BORE		ON	-/0.0	0.00	140
41	BORE		ON	-/0.0	0.88	140
42	BORE		ON	-/0.0	0.00	141
43	BORE		ON	-/0.0	0.86	141
44	BORE		ON	-/0.0	1.60	142
45	BORE		ON	-/0.0	-2.40	143
46	BORE		ON	-/0.0	0.00	143
47	BORE		ON	-/0.0	-0.30	144
48	CA		2067 Lakeshore Blvd. West Toronto ON M8V 4B8	-/0.0	-0.95	144
49	BORE		ON	-/0.0	0.00	144
49	BORE		ON	-/0.0	0.00	145
50	BORE		ON	-/0.0	0.95	145

Map Key	DB	Company/Site Name	Address	Dir/Dist (m)	Elev diff (m)	Page Number
51	BORE		ON	-/0.0	-1.17	146
52	BORE		ON	-/0.0	5.72	146
52	BORE		ON	-/0.0	5.72	147
53	BORE		ON	-/0.0	2.44	148
54	BORE		ON	-/0.0	0.00	148
55	BORE		ON	-/0.0	0.00	149
56	BORE		ON	-/0.0	0.00	150
57	SCT	Rickman Creative Printing Inc.	2111 Lake Shore Blvd W Unit LPH 9 Etobicoke ON M8V 4B2	-/0.0	0.00	150
57	SPL	PRIVATE OWNER	2111 LAKESHORE BLVD. MOTOR VEHICLE (OPERATING FLUID) TORONTO CITY ON	-/0.0	0.00	15
58	BORE		ON	-/0.0	-0.25	151
59	BORE		ON	-/0.0	7.54	151
59	BORE		ON	-/0.0	7.54	152
60	WWIS		ON	-/0.0	0.00	152
61	BORE		ON	-/0.0	-0.30	153
62	CA	METRO TORONTO, TRANSPORTATION DEPARTMENT	QEW EASTBOUND/PALACE PIER CT. TORONTO CITY ON	-/0.0	0.00	15
63	CA	ETOBICOKE CITY	LAKESHORE BLVD/PALACE PIER CT. ETOBICOKE CITY ON	-/0.0	0.00	15
64	BORE		ON	-/0.0	8.08	154
64	BORE		ON	-/0.0	8.08	155

Map Key	DB	Company/Site Name	Address	Dir/Dist (m)	Elev diff (m)	Page Number
65	GEN	Shiu Pong Management Ltd	88 Palace Pier Court Toronto ON M8V 4C2	-/0.0	-1.04	155
66	BORE		ON	-/0.0	8.39	156
67	WWIS		ON	-/0.0	0.20	156
68	BORE		ON	-/0.0	7.80	157
69	BORE		ON	-/0.0	0.00	157
70	BORE		ON	-/0.0	6.79	158
71	BORE		ON	-/0.0	1.00	158
72	BORE		ON	-/0.0	0.00	159
73	CA	METROPOLITAN TORONTO WORKS DEPARTMENT	100 QUEENSWAY/HUMBER TREATMENT TORONTO CITY ON	-/0.0	0.00	15
73	CA	METRO TORONTO-WORKS DEPT/NOS.10203-13351	HUMBER TREATMENT PLANT ETOBICOKE CITY ON	-/0.0	0.00	16
73	CA	METROPOLITAN TORONTO	MODI.TO HUMBER TREATMENT PLANT ETOBICOKE CITY ON	-/0.0	0.00	16
73	CA	MUNICIPALITY OF METRO TORONTO	HUMBER STP., COGENERATION FAC. ETOBICOKE CITY ON	-/0.0	0.00	16
73	CA	TORONTO CITY	HUMBER W.P.C.P. ETOBICOKE CITY ON	-/0.0	0.00	16
73	CA	MUNICIPALITY OF METROPOLITAN TORONTO	100 THE QUEENSWAY ETOBICOKE CITY ON	-/0.0	0.00	16
73	CA	METROPOLITAN TORONTO WORKS DEPART.	DIGESTION FAC. EXP. HUMBER T.P ETOBICOKE CITY ON	-/0.0	0.00	16
73	CA	TORONTO CITY	HUMBER SEW. TREATMENT PLANT ETOBICOKE CITY ON	-/0.0	0.00	16
73	CA	METRO TORONTO WORKS DEPART.HUMBER T.P.	FERROUS CHLORIDE STORAGE TANKS ETOBICOKE CITY ON	-/0.0	0.00	16
73	CA	METROPOLITAN TORONTO AIR BLOWER UNIT	HUMBER TREATMENT PLANT ETOBICOKE CITY ON	-/0.0	0.00	16

Map Key	DB	Company/Site Name	Address	Dir/Dist (m)	Elev diff (m)	Page Number
73	NPCB	MUNICIPALITY OF METRO TORONTO	WORKS DEPARTMENT; HUMBER TREATMENT PLANT TORONTO ON	-/0.0	0.00	16
73	NPCB		HUMBER TREATMENT PLANT DEPARTMENT OF WORKS TORONTO ON	-/0.0	0.00	16
73	NPCB	MUNICIPALITY OF METRO TORONTO	HUMBER TREATMENT PLANT; DEPARTMENT OF WORKS TORONTO ON	-/0.0	0.00	16
73	SPL	METROPOLITAN TORONTO, MUNICIPA	THE QUEENSWAY NEAR KINGSWAY BRIDGE HUMBER WPCP 130 THE QUEENSWAY TORONTO CITY ON	-/0.0	0.00	16
73	SPL	METROPOLITAN TORONTO, MUNICIPA	WEST BANK OF HUMBER RIVER, UNDERNEATH THE QUEENSWAY BRIDGE HUMBER WPCP 130 THE QUEENSWAY TORONTO CITY ON	-/0.0	0.00	16
74	BORE		ON	-/0.0	6.28	165
75	BORE		ON	-/0.0	9.99	166
75	BORE		ON	-/0.0	9.99	167
76	BORE		ON	-/0.0	9.54	167
76	BORE		ON	-/0.0	9.54	168
77	BORE		ON	-/0.0	8.98	169
77	BORE		ON	-/0.0	8.98	169
78	CA	Toronto Standard Condominium Corporation No. 1528	80 & 88 Palace Pier Court Toronto ON	-/0.0	-1.90	170
79	BORE		ON	-/0.0	4.65	170
80	BORE		ON	-/0.0	10.00	171
80	BORE		ON	-/0.0	10.00	171
81	GEN	The Monarch Water View JV	2115 Lakeshore Boulevard West Toronto ON M8V 1A1	-/0.0	0.00	172

Map Key	DB	Company/Site Name	Address	Dir/Dist (m)	Elev diff (m)	Page Number
81	RSC	Monarch Waterview Development Limited	2115 Lakeshore Boulevard West Toronto ON	-/0.0	0.00	172
82	BORE		ON	-/0.0	10.00	173
83	BORE		ON	-/0.0	0.00	173
84	WWIS		ETOBICOKE ON	-/0.0	7.05	174
85	BORE		ON	-/0.0	0.00	174
86	BORE		ON	-/0.0	9.74	175
86	BORE		ON	-/0.0	9.74	176
87	WWIS		TORONTO ON	-/0.0	0.00	176
88	BORE		ON	-/0.0	8.19	177
89	CA	DS-LEA ASSOCIATES LTD.	PALACE PIER CRT. JOB #23615 ETOBICOKE CITY ON	-/0.0	-1.24	17
89	CA	DS-LEA ASSOCIATES LTD.	PALACE PIER COURT JOB.#25630 ETOBICOKE CITY ON	-/0.0	-1.24	17
90	BORE		ON	-/0.0	8.56	178
91	BORE		ON	-/0.0	10.00	179
91	BORE		ON	-/0.0	10.00	179
91	BORE		ON	-/0.0	10.00	180
91	BORE		ON	-/0.0	10.00	181
92	GEN	JAY-M HOLDINGS LIMITED	2045 LAKESHORE BLVD. WEST C/O 2 ST. CLAIR AVE. E. SUITE 700 TORONTO ON M4T 2T5	-/0.0	-0.37	181
92	GEN	JAY-M HOLDINGS LIMITED	2045 LAKESHORE BOULEVARD WEST TORONTO ON M8V 2Z6	-/0.0	-0.37	182

Map Key	DB	Company/Site Name	Address	Dir/Dist (m)	Elev diff (m)	Page Number
92	GEN	JAY-M HOLDINGS LIMITED 22-276	2045 LAKESHORE BLVD. WEST C/O 2 ST. CLAIR AVE. E. SUITE 700 TORONTO ON M4T 2T5	-/0.0	-0.37	182
92	SPL	ESSO PETROLEUM CANADA	2045 LAKESHORE BLVD. WEST, IN FRONT OF PALACE PIER TANK TRUCK (CARGO) TORONTO CITY ON	-/0.0	-0.37	18
93	BORE		ON	-/0.0	10.00	182
93	BORE		ON	-/0.0	10.00	183
94	BORE		ON	-/0.0	10.00	184
94	BORE		ON	-/0.0	10.00	184
95	BORE		ON	-/0.0	9.33	185
96	BORE		ON	-/0.0	10.00	186
96	BORE		ON	-/0.0	10.00	186
97	BORE		ON	-/0.0	9.72	187
97	BORE		ON	-/0.0	9.72	188
98	BORE		ON	-/0.0	10.00	188
99	ANDR	W Humber Mouth Fill 1965	Toronto ON M8V	-/0.0	0.00	18
100	BORE		ON	-/0.0	9.59	190
101	BORE		ON	-/0.0	7.53	190
102	BORE		ON	-/0.0	0.00	191
103	BORE		ON	-/0.0	10.00	191
103	BORE		ON	-/0.0	10.00	192

Map Key	DB	Company/Site Name	Address	Dir/Dist (m)	Elev diff (m)	Page Number
104	WWIS		TORONTO ON	-/0.0	-5.00	192
105	BORE		ON	-/0.0	0.00	193
106	BORE		ON	-/0.0	8.34	194
106	BORE		ON	-/0.0	8.34	194
107	BORE		ON	-/0.0	10.00	195
108	FST	OSHAWA FOODS	125 THE QUEENSWAY TORONTO ON M8Y 1H6	-/0.0	3.61	196
108	FST	OSHAWA FOODS	125 THE QUEENSWAY TORONTO ON M8Y 1H6	-/0.0	3.61	196
108	FSTH	OSHAWA FOODS	125 THE QUEENSWAY TORONTO ON M8Y 1H6	-/0.0	3.61	196
108	FSTH	OSHAWA FOODS	125 THE QUEENSWAY TORONTO ON M8Y 1H6	-/0.0	3.61	197
108	GEN	OSHAWA FOODS	125 THE QUEENSWAY TORONTO ON M8Y 1H6	-/0.0	3.61	197
108	GEN	Karen L. Warrian Pharmacy Ltd.	125 THE QUEENSWAY Etobicoke ON	-/0.0	3.61	197
108	GEN	OSHAWA FOODS(SEE & USE ON1950601) 29-040	125 THE QUEENSWAY TORONTO ON M8Y 1H6	-/0.0	3.61	198
108	GEN	SURELINK	125 THE QUEENSWAY TORONTO ON M8Y 1H7	-/0.0	3.61	198
108	GEN	OSHAWA FOODS	125 THE QUEENSWAY TORONTO ON M8Y 1H7	-/0.0	3.61	198
108	GEN	125 QW-1 Inc. , 125 QW-2 Inc.	125 The Queensway Toronto ON	-/0.0	3.61	199
108	GEN	SOBEYS CAPITAL INCORPORATE	125 THE QUEENSWAY TORONTO ON M8Y 1H7	-/0.0	3.61	199
108	PRT	OSHAWA FOODS	125 THE QUEENSWAY TORONTO ON M8Y 1H6	-/0.0	3.61	19
108	SCT	Natural Life Magazine	125 The Queensway Unit B2 Suite 52 Toronto ON M8Y 1H6	-/0.0	3.61	200

Map Key	DB	Company/Site Name	Address	Dir/Dist (m)	Elev diff (m)	Page Number
108	SCT	PostNet Canada	125 The Queensway Unit B2 Toronto ON M8Y 1H6	-/0.0	3.61	200
108	SCT	Life Media	125 The Queensway Unit B2 Suite 52 Toronto ON M8Y 1H6	-/0.0	3.61	200
108	SPL	OSHAWA FOODS	OSHAWA FOODS 125 QUEENSWAY BLVD. ETOB TORONTO TERMINAL 125 THE QUEENSWAY TORONTO CITY ON	-/0.0	3.61	20
108	SPL	OSHAWA FOODS	125 QUEENSWAY TORONTO TERMINAL 125 THE QUEENSWAY TORONTO CITY ON M8Y 1H6	-/0.0	3.61	20
108	SPL		125 Queensway Toronto ON	-/0.0	3.61	201
108	SPL	OSHAWA FOODS	125 THE QUEENSWAY RETAIL STORE TORONTO CITY ON M8Y 1H6	-/0.0	3.61	20
109	BORE		ON	-/0.0	9.22	202
109	BORE		ON	-/0.0	9.22	203
110	BORE		ON	-/0.0	10.00	203
111	BORE		ON	-/0.0	0.00	204
112	BORE		ON	-/0.0	0.00	204
113	BORE		ON	-/0.0	9.79	205
114	BORE		ON	-/0.0	-0.53	205
115	BORE		ON	-/0.0	9.23	206
116	BORE		ON	-/0.0	10.00	207
117	BORE		ON	-/0.0	10.00	207
118	BORE		ON	-/0.0	10.00	208
118	BORE		ON	-/0.0	10.00	209

Map Key	DB	Company/Site Name	Address	Dir/Dist (m)	Elev diff (m)	Page Number
119	BORE		ON	-/0.0	10.00	209
120	BORE		ON	-/0.0	9.51	210
121	BORE		ON	-/0.0	9.00	210
121	BORE		ON	-/0.0	9.00	211
122	BORE		ON	-/0.0	8.67	212
123	BORE		ON	-/0.0	10.00	212
123	BORE		ON	-/0.0	10.00	213
124	GEN	Zaka Plumbing & Maintenance	58 Marine Parade Drive Toronto ON M8V 4G1	-/0.0	-4.07	213
125	BORE		ON	-/0.0	9.40	214
126	BORE		ON	-/0.0	10.00	214
127	BORE		ON	-/0.0	0.00	215
128	BORE		ON	-/0.0	7.37	216
129	CA	MUNICIPALITY OF METRO TORONTO	130 THE QUEENSWAY, HUMBER STP ETOBICOKE CITY ON M8Y 1H9	-/0.0	0.00	21
129	CA	MUNICIPALITY OF METRO TORONTO	130 THE QUEENSWAY, HUMBER STP. ETOBICOKE CITY ON M8Y 1H9	-/0.0	0.00	21
129	CA	MUNICIPALITY OF METRO TORONTO	130 THE QUEENSWAY,HUMBER STP ETOBICOKE CITY ON M8Y 1H9	-/0.0	0.00	217
129	CA	City of Toronto	130 The Queensway Toronto ON M8Y 1H9	-/0.0	0.00	217
129	CA	Humber Treatment Plant	130 The Queensway Toronto ON M8Y 1H9	-/0.0	0.00	218
129	CA	Humber Treatment Plant	130 The Queensway Toronto ON M8Y 1H9	-/0.0	0.00	218

Map Key	DB	Company/Site Name	Address	Dir/Dist (m)	Elev diff (m)	Page Number
129	CA	City of Toronto	130 The Queensway Toronto ON M8Y 1H9	-/0.0	0.00	218
129	CA	City of Toronto	130 The Queensway Toronto ON M8Y 1H9	-/0.0	0.00	219
129	CA	City of Toronto	130 The Queensway Toronto ON M8Y 1H9	-/0.0	0.00	219
129	CA	City of Toronto	130 The Queensway Toronto ON M8Y 1H9	-/0.0	0.00	219
129	CA	City of Toronto	130 The Queensway Toronto ON M8Y 1H9	-/0.0	0.00	220
129	CA	City of Toronto - Humber Treatment Plant	130 The Queensway Toronto ON M8Y 1H9	-/0.0	0.00	220
129	CA	City of Toronto	130 The Queensway Toronto ON M8Y 1H9	-/0.0	0.00	220
129	CA	Humber Treatment Plant	130 The Queensway Toronto ON M8Y 1H9	-/0.0	0.00	221
129	CA	Humber Treatment Plant	130 The Queensway Toronto ON M8Y 1H9	-/0.0	0.00	221
129	CA	Humber Treatment Plant	130 The Queensway Toronto ON M8Y 1H9	-/0.0	0.00	222
129	CA	City of Toronto	130 The Queensway Toronto ON M8Y 1H9	-/0.0	0.00	222
129	CA	Humber Treatment Plant	130 The Queensway Toronto ON M8Y 1H9	-/0.0	0.00	222
129	CA	Humber Treatment Plant	130 The Queensway Toronto ON M8Y 1H9	-/0.0	0.00	223
129	CA	MUNICIPALITY OF METRO TORONTO	130 THE QUEENSWAY, HUMBER STP ETOBICOKE CITY ON M8Y 1H9	-/0.0	0.00	223
129	CA	City of Toronto	130 The Queensway Toronto ON M8Y 1H9	-/0.0	0.00	223
129	CA	City of Toronto	130 The Queensway Toronto ON M8Y 1H9	-/0.0	0.00	224
129	CA	MUNICIPALITY OF METROPOLITAN TORONTO	130 THE QUEENSWAY, HUMBER STP ETOBICOKE CITY ON M8Y 1H9	-/0.0	0.00	22
129	CA	MUNICIPALITY OF METRO TORONTO	130 THE QUEENSWAY, HUMBER STP ETOBICOKE CITY ON M8Y 1H9	-/0.0	0.00	22

Map Key	DB	Company/Site Name	Address	Dir/Dist (m)	Elev diff (m)	Page Number
129	CA	TORONTO CITY, HUMBER TREATMENT PLANT	130 THE QUEENSWAY ETOBICOKE ON M8Y 1H9	-/0.0	0.00	22
129	CA	MUNICIPALITY OF METRO TORONTO	130 THE QUEENSWAY,HUMBER STP ETOBICOKE CITY ON M8Y 1H9	-/0.0	0.00	225
129	CA	MUNICIPALITY OF METRO TORONTO	130 THE QUEENSWAY, HUMBER T.P. ETOBICOKE CITY ON M8Y 1H9	-/0.0	0.00	22
129	CA	TORONTO CITY - CONTRACT WPC-22-91	130 THE QUEENSWAY,HUMBER T.P. ETOBICOKE CITY ON M8Y 1H9	-/0.0	0.00	22
129	CA	MUNICIPALITY OF METRO TORONTO	130 THE QUEENSWAY, HUMBER T.P. ETOBICOKE CITY ON M8Y 1H9	-/0.0	0.00	22
129	CA	MUNICIPALITY OF METRO TORONTO	130 THE QUEENSWAY, HUMBER T.P. ETOBICOKE CITY ON M8Y 1H9	-/0.0	0.00	22
129	ECA	City of Toronto	130 The Queensway Toronto ON	-/0.0	0.00	227
129	ECA	City of Toronto	130 The Queensway ON M8Y1H9	-/0.0	0.00	227
129	ECA	City of Toronto	130 The Queensway Toronto City, Ontario M8Y 1H9 ON	-/0.0	0.00	227
129	GEN	METROPOLITAN TORONTO WORKS DEPT. 26-044	HUMBER SEWAGE TREATMENT 130 THE QUEENSWAY ETOBICOKE ON M8Y 1H9	-/0.0	0.00	227
129	GEN	City of Toronto	HUMBER WASTEWATER TREATMENT PLANT 130 THE QUEENSWAY ETOBICOKE ON M8Y 1H9	-/0.0	0.00	228
129	GEN	City of Toronto	HUMBER WASTEWATER TREATMENT PLANT 130 THE QUEENSWAY ETOBICOKE ON	-/0.0	0.00	229
129	GEN	City of Toronto	HUMBER WASTEWATER TREATMENT PLANT 130 THE QUEENSWAY ETOBICOKE ON M8Y 1H9	-/0.0	0.00	230
129	GEN	Comstock Canada Limited	130 The Queensway Toronto ON M8Y 1H9	-/0.0	0.00	231
129	GEN	City of Toronto	HUMBER WASTEWATER TREATMENT PLANT 130 THE QUEENSWAY ETOBICOKE ON M8Y 1H9	-/0.0	0.00	231
129	GEN	City of Toronto	HUMBER WASTEWATER TREATMENT PLANT 130 THE QUEENSWAY ETOBICOKE ON M8Y 1H9	-/0.0	0.00	232
129	GEN	City of Toronto	HUMBER WASTEWATER TREATMENT PLANT 130 THE QUEENSWAY ETOBICOKE ON M8Y 1H9	-/0.0	0.00	233

Map Key	DB	Company/Site Name	Address	Dir/Dist (m)	Elev diff (m)	Page Number
129	GEN	Comstock Canada Limited	130 The Queensway Toronto ON M8Y 1H9	-/0.0	0.00	234
129	GEN	METROPOLITAN TORONTO WORKS DEPT.	HUMBER SEWAGE TREATMENT PLANT 130 THE QUEENSWAY,C/O439UNIVERSITY AVE TORONTO ON M8Y 1H9	-/0.0	0.00	234
129	GEN	METRO TORONTO -HUMBR PLANT WPCP	C/O METRO WORKS DEPT 130 QUEENSWAY TORONTO ON M8Y 1H9	-/0.0	0.00	234
129	GEN	RAMSET LIMITED 33-665	130 QUEENSQUAY EAST TORONTO ON M5A 3X6	-/0.0	0.00	234
129	GEN	City of Toronto Toronto Water	HUMBER WASTEWATER TREATMENT PLANT 130 THE QUEENSWAY ETOBICOKE ON M8Y 1H9	-/0.0	0.00	235
129	GEN	METROPOLITAN TORONTO WORKS DEPARTMENT	HUMBER SEWAGE TREATMENT PLANT 130 THE QUEENSWAY ETOBICOKE ON M8Y 1H9	-/0.0	0.00	235
129	NPCB	METRO TORONTO (DEPT.OF WORKS)	HUMBER SEWAGE TREATMENT PLANT 130 THE QUEENSWAY ETOBICOKE ON M8Y 1H9	-/0.0	0.00	236
129	NPCB	METRO TORONTO (DEPT. OF WORKS)	130 THE QUEENSWAY THE QUEENSWAY ETOBICOKE ON M8Y 1H9	-/0.0	0.00	237
129	NPCB	METRO TORONTO (DEPT. OF WORKS)	HUMBER SEWAGE TREATMENT PLANT; 130 THE QUEENSWAY, ETOBICOKE ON M8Y 1H9	-/0.0	0.00	23
129	NPCB	METRO TORONTO (DEPT. OF WORKS)	130 THE QUEENSWAY HUMBER SEWAGE TREATMENT PLANT ETOBICOKE ON M8Y 1H9	-/0.0	0.00	237
129	OPCB	METRO TORONTO (DEPT. OF WORKS)	HUMBER SEWAGE TREATMENT PLANT 130 THE QUEENSWAY, ETOBICOKE ON M8Y 1H9	-/0.0	0.00	238
129	OPCB	METRO TORONTO (DEPT. OF WORKS)	HUMBER SEWAGE TREATMENT PLANT 130 THE QUEENSWAY, ETOBICOKE ON M8Y 1H9	-/0.0	0.00	238
129	OPCB	METRO TORONTO (DEPT. OF WORKS)	HUMBER SEWAGE TREATMENT PLANT 130 THE QUEENSWAY, ETOBICOKE ON M8Y 1H9	-/0.0	0.00	239
129	OPCB	METRO TORONTO (DEPT. OF WORKS)	HUMBER SEWAGE TREATMENT PLANT 130 THE QUEENSWAY, ETOBICOKE ON M8Y 1H9	-/0.0	0.00	240
129	OPCB	METRO TORONTO (DEPT. OF WORKS)	HUMBER SEWAGE TREATMENT PLANT 130 THE QUEENSWAY, ETOBICOKE ON M8Y 1H9	-/0.0	0.00	240
129	OPCB	METRO TORONTO (DEPT. OF WORKS)	HUMBER SEWAGE TREATMENT PLANT 130 THE QUEENSWAY, ETOBICOKE ON M8Y 1H9	-/0.0	0.00	241
129	PRT	METRO WORKS DEPT ATTN M G THORNE	130 THE QUEENSWAY ON M8Y 1H9	-/0.0	0.00	24

Map Key	DB	Company/Site Name	Address	Dir/Dist (m)	Elev diff (m)	Page Number
129	REC	TORONTO, CITY OF	HUMBER WPCP 130 THE QUEENSWAY TORONTO ON	-/0.0	0.00	242
129	REC	TORONTO, CITY OF	HUMBER WPCP 130 THE QUEENSWAY TORONTO ON M8Y 1H9	-/0.0	0.00	242
129	REC	TORONTO, CITY OF	HUMBER WPCP 130 THE QUEENSWAY TORONTO ON M8Y 1H9	-/0.0	0.00	242
129	REC	TORONTO, CITY OF	HUMBER WPCP 130 THE QUEENSWAY TORONTO ON M8Y 1H9	-/0.0	0.00	242
129	REC	TORONTO, CITY OF	HUMBER WPCP 130 THE QUEENSWAY TORONTO ON M8Y 1H9	-/0.0	0.00	242
129	REC	METRO TORONTO -HUMBR PLANT WPCP	C/O METRO WORKS DEPT 130 QUEENSWAY TORONTO ON M8Y 1H9	-/0.0	0.00	243
129	REC	METRO TORONTO (DEPT. OF WORKS)	HUMBER SEWAGE TREATMENT PLANT 130 THE QUEENSWAY ETOBICOKE ON M8Y 1H9	-/0.0	0.00	243
129	REC	TRANSFORMER & SWITCHGEAR SER. CO. LTD.	METRO TORONTO WORKS, HUMBER TREATMENT PLANT,130 THE QUEENSWAY ETOBICOKE ON M8Y 1H9	-/0.0	0.00	243
129	SPL	City of Toronto	130 The Queensway Toronto ON	-/0.0	0.00	243
129	SPL	City of Toronto	130 The Queensway Toronto ON	-/0.0	0.00	244
129	SPL		130 The Queensway Toronto ON	-/0.0	0.00	244
129	SPL		130 The Queensway Toronto ON M8Y 1H9	-/0.0	0.00	244
129	SPL	City of Toronto	130 The Queensway Toronto ON	-/0.0	0.00	245
129	SPL		130 The Queensway Toronto ON M8Y 1H9	-/0.0	0.00	245
129	SPL	City of Toronto	130 The Queensway Toronto ON	-/0.0	0.00	246
129	SPL	City of Toronto	130 The Queensway Toronto ON M8Y 1H9	-/0.0	0.00	246
129	SPL	City of Toronto	130 The Queensway Toronto ON M8Y 1H9	-/0.0	0.00	246
129	SPL	Wessuc Inc.	130 The Queensway Toronto ON M8Y 1H9	-/0.0	0.00	247

Map Key	DB	Company/Site Name	Address	Dir/Dist (m)	Elev diff (m)	Page Number
129	SPL	City of Toronto	130 The Queensway HUMBER WATER POLLUTION CONTROL PLANT Toronto ON M8Y 1H9	-/0.0	0.00	247
129	SPL	City of Toronto - Humber Treatment Plant	130 The Queensway Toronto ON M8Y 1H9	-/0.0	0.00	247
129	SPL		130 The Queensway Toronto ON M8Y 1H9	-/0.0	0.00	248
129	SPL	Humber Water Treatment Plant<UNOFFICIAL>	130 The Queensway Toronto ON M8Y 1H9	-/0.0	0.00	248
129	SPL	City of Toronto	130 The Queensway Toronto ON M8Y 1H9	-/0.0	0.00	249
129	SPL	Torbear Contracting Inc.	130 The Queensway Toronto ON M8Y 1H9	-/0.0	0.00	249
129	SPL	City of Toronto - Humber Sewage Treatment Plant	130 The Queensway Toronto ON M8Y 1H9	-/0.0	0.00	249
129	SPL		130 The Queensway Toronto ON M8Y 1H9	-/0.0	0.00	250
129	SPL	City of Toronto	130 The Queensway Toronto ON M8Y 1H9	-/0.0	0.00	250
129	SPL	METROPOLITAN TORONTO, MUNICIPA	INSIDE FILTER PLANT HUMBER WPCP 130 THE QUEENSWAY TORONTO CITY ON M8Y 1H9	-/0.0	0.00	25
129	SPL	City of Toronto - Humber Sewage Treatment Plant	130 The Queensway Toronto ON M8Y 1H9	-/0.0	0.00	251
129	SPL	City of Toronto	130 The Queensway Toronto ON M8Y 1H9	-/0.0	0.00	251
129	SPL	City of Toronto	130 The Queensway Toronto ON M8Y 1H9	-/0.0	0.00	252
129	SPL	Comstock Canada Ltd.	130 The Queensway Toronto ON M8Y 1H9	-/0.0	0.00	252
129	SPL		130 The Queensway Toronto ON M8Y 1H9	-/0.0	0.00	252
129	SPL	City of Toronto - Humber Treatment Plant	130 The Queensway Toronto ON M8Y 1H9	-/0.0	0.00	253
129	SPL	City of Toronto - Humber Treatment Plant	130 The Queensway Toronto ON M8Y 1H9	-/0.0	0.00	253
129	SPL	Humber WPCP<UNOFFICIAL>	130 The Queensway Toronto ON M8Y 1H9	-/0.0	0.00	253

Map Key	DB	Company/Site Name	Address	Dir/Dist (m)	Elev diff (m)	Page Number
129	SPL	City of Toronto	130 Queensway, Etobicoke Toronto ON	-/0.0	0.00	254
129	SPL	City of Toronto	130 The Queensway Toronto ON	-/0.0	0.00	254
129	SPL	City of Toronto	130 The Queensway Toronto ON	-/0.0	0.00	255
130	BORE		ON	-/0.0	0.00	255
131	BORE		ON	-/0.0	9.69	255
132	BORE		ON	-/0.0	-0.19	256
133	BORE		ON	-/0.0	10.00	257
134	BORE		ON	-/0.0	4.10	257
135	SPL	Carrier Canada<UNOFFICIAL>	2121 Lakeshore Blvd West Toronto ON	-/0.0	1.01	258
136	BORE		ON	-/0.0	0.00	258
137	BORE		ON	-/0.0	-0.96	259
138	BORE		ON	-/0.0	-1.00	260
139	BORE		ON	-/0.0	10.00	260
139	BORE		ON	-/0.0	10.00	261
140	BORE		ON	-/0.0	10.00	262
140	BORE		ON	-/0.0	10.00	262
141	BORE		ON	-/0.0	9.87	263
142	BORE		ON	-/0.0	-5.00	264

Map Key	DB	Company/Site Name	Address	Dir/Dist (m)	Elev diff (m)	Page Number
143	BORE		ON	-/0.0	10.00	264
144	BORE		ON	-/0.0	7.65	265
145	BORE		ON	-/0.0	-0.38	266
146	BORE		ON	-/0.0	7.73	266
147	BORE		ON	-/0.0	10.00	267
148	BORE		ON	-/0.0	10.00	268
149	BORE		ON	-/0.0	-0.77	268
150	BORE		ON	-/0.0	10.00	269
151	BORE		ON	-/0.0	-0.89	270
152	BORE		ON	-/0.0	-2.37	271
153	WWIS		TORONTO ON	-/0.0	-0.72	271
154	BORE		ON	-/0.0	-1.62	272
155	BORE		ON	-/0.0	10.00	272
156	BORE		ON	-/0.0	8.00	273
157	BORE		ON	-/0.0	-2.62	273
158	BORE		ON	-/0.0	-1.88	274
159	BORE		ON	-/0.0	-3.64	275
160	BORE		ON	-/0.0	5.45	276

Map Key	DB	Company/Site Name	Address	Dir/Dist (m)	Elev diff (m)	Page Number
161	BORE		ON	-/0.0	10.00	276
161	BORE		ON	-/0.0	10.00	277
161	BORE		ON	-/0.0	10.00	278
162	BORE		ON	-/0.0	-2.89	278
163	BORE		ON	-/0.0	-2.07	279
164	RSC	Monarch Waterview Development Limited	16 Brookers Lane, Toronto ON	-/0.0	1.11	280
165	BORE		ON	-/0.0	9.00	280
166	BORE		ON	-/0.0	10.00	281
167	BORE		ON	-/0.0	-2.00	282
168	BORE		ON	-/0.0	10.00	282
168	BORE		ON	-/0.0	10.00	283
169	BORE		ON	-/0.0	-2.72	284
170	CA	Monarch Waterview Development Limited	2115-2139 Lakeshore Boulevard West Toronto ON	-/0.0	4.00	284
171	GEN	M.T.C.C. No. 1053	One Palace Pier Court Toronto ON M8V 3W9	-/0.0	-2.27	285
171	SCT	All Things Asian Corp.	1 Palace Pier Crt Suite 2611 Toronto ON M8V 3W9	-/0.0	-2.27	285
171	SCT	Imooi	1 Palace Pier Crt Suite 1503 Toronto ON M8V 3W9	-/0.0	-2.27	286
172	BORE		ON	-/0.0	10.00	286
173	BORE		ON	-/0.0	8.00	286

Map Key	DB	Company/Site Name	Address	Dir/Dist (m)	Elev diff (m)	Page Number
174	GEN	Humber Bay Veterinary Hospital	2139 Lakeshore Blvd West, Unit 1 Toronto ON	-/0.0	4.00	287
175	BORE		ON	-/0.0	10.00	287
176	BORE		ON	-/0.0	-4.17	288
177	SPL	PRIVATE OWNER	HUMBER RIVER AT QEW MOTOR VEHICLE (OPERATING FLUID) TORONTO CITY ON	-/0.0	-2.71	28
178	BORE		ON	-/0.0	10.00	289
178	BORE		ON	-/0.0	10.00	290
179	BORE		ON	-/0.0	9.23	290
180	BORE		ON	-/0.0	-2.04	291
181	BORE		ON	-/0.0	-3.28	292
182	BORE		ON	-/0.0	10.00	293
183	WWIS		ON	-/0.0	1.00	293
184	WWIS		TORONTO ON	-/0.0	-0.26	294
185	BORE		ON	-/0.0	8.00	294
186	WWIS		ON	-/0.0	1.00	295
187	BORE		ON	-/0.0	10.00	295
188	ANDR	Proudfoot E Fill	Toronto ON M8V	-/0.0	2.00	29
190	BORE		ON	-/0.0	10.00	297
191	BORE		ON	-/0.0	7.82	297

Map Key	DB	Company/Site Name	Address	Dir/Dist (m)	Elev diff (m)	Page Number
192	BORE		ON	-/0.0	9.73	298
193	BORE		ON	-/0.0	-0.66	298
195	WWIS		ON	-/0.0	0.87	299
196	BORE		ON	-/0.0	-3.00	300
197	WWIS		TORONTO ON	-/0.0	-1.41	300
198	BORE		ON	-/0.0	-5.00	301
199	RSC	B-MAJOR HOMES (ONTARIO) INC.	2143 Lake Shore Boulevard West, Toronto, Ontario, 2147 Lake Shore Boulevard West ON	-/0.0	5.00	301
200	WWIS		ON	-/0.0	1.64	302
201	BORE		ON	-/0.0	10.00	302
202	BORE		ON	-/0.0	10.00	303
203	BORE		ON	-/0.0	9.87	304
204	BORE		ON	-/0.0	8.74	304
204	BORE		ON	-/0.0	8.74	305
204	BORE		ON	-/0.0	8.74	306
205	BORE		ON	-/0.0	10.00	306
206	WWIS		ON	-/0.0	4.10	307
206	WWIS		ON	-/0.0	4.10	307
207	BORE		ON	-/0.0	-0.94	308

Map Key	DB	Company/Site Name	Address	Dir/Dist (m)	Elev diff (m)	Page Number
208	BORE		ON	-/0.0	10.00	308
209	GEN	Black and McDonald	121 The Queensway Toronto ON	-/0.0	-2.90	309
210	WWIS		TORONTO ON	-/0.0	4.79	309
211	BORE		ON	-/0.0	10.00	310
212	BORE		ON	-/0.0	-0.19	310
212	BORE		ON	-/0.0	-0.23	311
213	GEN	HUMBERSIDE COLLISION LTD. 20-143	150 THE QUEENSWAY TORONTO ON M8Y 1J1	-/0.0	10.49	313
213	GEN	HUMBERSIDE COLLISION LTD.	150 THE QUEENSWAY TORONTO ON M8Y 1J1	-/0.0	10.49	313
214	BORE		ON	-/0.0	10.00	313
215	BORE		ON	-/0.0	10.00	314
216	WWIS		ON	-/0.0	-0.77	314
217	BORE		ON	-/0.0	0.95	315
218	BORE		ON	-/0.0	10.00	315
219	WWIS		ETOBICOKE ON	-/0.0	7.26	316
220	BORE		ON	-/0.0	-4.37	316
221	BORE		ON	-/0.0	10.00	317
221	BORE		ON	-/0.0	10.00	318
223	ANDR	35 High St Fill	Toronto ON M8Y 3N7	-/0.0	15.77	31

Map Key	DB	Company/Site Name	Address	Dir/Dist (m)	Elev diff (m)	Page Number
224	BORE		ON	-/0.0	10.00	319
224	BORE		ON	-/0.0	10.00	320
225	ANDR	Lake Shore Dump	Toronto ON M5V	-/0.0	-1.14	32
226	BORE		ON	-/0.0	-0.16	321
227	RSC	Monarch Waterview Development Limited	2151 Lakeshore Boulevard West Toronto ON	-/0.0	3.63	321
228	WWIS		VAUGHAN ON	-/0.0	-2.03	322
229	WWIS		ON	-/0.0	3.55	323
230	WWIS		ON	-/0.0	3.28	323
231	WWIS		ON	-/0.0	3.51	323
232	BORE		ON	-/0.0	10.00	324
233	BORE		ON	-/0.0	10.00	324
234	BORE		ON	-/0.0	10.00	325
235	BORE		ON	-/0.0	10.00	326
235	BORE		ON	-/0.0	10.00	326
236	BORE		ON	-/0.0	0.00	326
237	BORE		ON	-/0.0	10.00	327
238	BORE		ON	-/0.0	10.00	328
239	BORE		ON	-/0.0	0.00	329

Map Key	DB	Company/Site Name	Address	Dir/Dist (m)	Elev diff (m)	Page Number
239	BORE		ON	-/0.0	0.00	330
240	BORE		ON	-/0.0	-0.85	331
241	WWIS		TORONTO ON	-/0.0	-2.91	331
242	CA	QUEEN'S DELI	156 THE QUEENSWAY ETOBICOKE CITY ON M8Y 1J2	-/0.0	10.53	33
242	GEN	HUMBER CLEANERS	156 THE QUEENSWAY TORONTO ON	-/0.0	10.52	332
242	GEN	HUMBER CLEANERS	156 THE QUEENSWAY TORONTO ON	-/0.0	10.52	332
242	GEN	HUMBER CLEANERS	156 THE QUEENSWAY TORONTO ON	-/0.0	10.52	332
242	GEN	HUMBER CLEANERS	#1-156 THE QUEENSWAY ETOBICOKE ON M8Y 1H6	-/0.0	10.52	333
242	GEN	HUMBER CLEANERS	156 THE QUEENSWAY TORONTO ON	-/0.0	10.52	333
242	GEN	HUMBER CLEANERS	156 THE QUEENSWAY TORONTO ON M8Y 1J2	-/0.0	10.52	333
242	GEN	HUMBER CLEANERS 20-264	#1 156 THE QUEENSWAY ETOBICOKE ON M8Y 1J2	-/0.0	10.53	333
242	GEN	HUMBER CLEANERS	#1 156 THE QUEENSWAY ETOBICOKE ON M8Y 1J2	-/0.0	10.53	334
242	GEN	HUMBER CLEANERS	156 THE QUEENSWAY TORONTO ON M8Y 1J2	-/0.0	10.53	334
242	GEN	HUMBER CLEANERS	156 THE QUEENSWAY TORONTO ON M8Y 1J2	-/0.0	10.53	334
243	BORE		ON	-/0.0	10.00	334
244	WWIS		ON	-/0.0	3.61	335
245	BORE		ON	-/0.0	0.00	335
246	BORE		ON	-/0.0	10.00	336

Map Key	DB	Company/Site Name	Address	Dir/Dist (m)	Elev diff (m)	Page Number
246	BORE		ON	-/0.0	10.00	337
247	BORE		ON	-/0.0	10.00	338
248	CA		2150 Lakeshore Boulevard West Toronto ON M8V 1A3	-/0.0	4.94	338
248	CA	Kraft Canada Inc.	2150 Lakeshore Boulevard West Toronto ON	-/0.0	4.94	338
248	GEN	CHRISTIE BROWN AND COMPANY LTD. 10-082	2150 LAKESHORE BLVD. WEST TORONTO ON M8V 1A3	-/0.0	4.94	339
248	GEN	Mondelez International	2150 LAKESHORE BOULEVARD WEST TORONTO ON M8V 1A3	-/0.0	4.94	339
248	GEN	Kraft Canada Inc	2150 LAKESHORE BOULEVARD WEST TORONTO ON M8V 1A3	-/0.0	4.94	341
248	GEN	Mondelez International	2150 LAKESHORE BOULEVARD WEST TORONTO ON	-/0.0	4.94	342
248	GEN	Kraft Canada Inc	2150 LAKESHORE BOULEVARD WEST TORONTO ON M8V 1A3	-/0.0	4.94	343
248	GEN	Mondelez International	2150 LAKESHORE BOULEVARD WEST TORONTO ON M8V 1A3	-/0.0	4.94	345
248	GEN	CHRISTIE BROWN AND COMPANY LTD.	2150 LAKESHORE BLVD. WEST TORONTO ON M8V 1A3	-/0.0	4.94	346
248	GEN	CHRISTIE BROWN & COMPANY	2150 LAKESHORE BOULEVARD WEST TORONTO ON M8V 1A3	-/0.0	4.94	347
248	GEN	Kraft Canada Inc	2150 LAKESHORE BOULEVARD WEST TORONTO ON M8V 1A3	-/0.0	4.94	347
248	GEN	CHRISTIE BROWN AND COMPANY LTD.	2150 LAKESHORE BOULEVARD EAST TORONTO ON M8V 1A3	-/0.0	4.94	348
248	GEN	Mondelez International	2150 LAKESHORE BOULEVARD WEST TORONTO ON M8V 1A3	-/0.0	4.94	349
248	NPCB	KRAFT CANADA INC.	2150 LAKESHORE BLVD WEST ETOBICOKE ON M8V 1A3	-/0.0	4.94	350
248	NPCB	CHRISTIE BROWN & CO. LTD.	2150 LAKE SHORE BLVD W ETOBICOKE ON M8V 1A3	-/0.0	4.94	350
248	NPCB	CHRISTIE BROWN & CO. LTD.	2150 LAKESHORE BLVD. WEST ETOBICOKE ON M8V 1A3	-/0.0	4.94	35

Map Key	DB	Company/Site Name	Address	Dir/Dist (m)	Elev diff (m)	Page Number
248	NPCB	CHRISTIE BROWN & CO. LTD.	2150 LAKESHORE BLVD. Etobicoke ON	-/0.0	4.94	350
248	SCT	CHRISTIE BROWN & CO.	2150 Lake Shore Blvd W Etobicoke ON M8V 1A3	-/0.0	4.94	351
248	SCT	Kraft Nabisco	2150 Lake Shore Blvd W Etobicoke ON M8V 1A3	-/0.0	4.94	351
248	SCT	Kraft Christie Bakery	2150 Lake Shore Blvd W Toronto ON M8V 1A3	-/0.0	4.94	351
248	SCT	CHRISTIE BROWN AND CO.	2150 LAKE SHORE BLVD W ETOBICOKE ON M8V 1A3	-/0.0	4.94	35
248	SCT	Kraft Canada Inc.	2150 Lake Shore Blvd W Etobicoke ON M8V 1A3	-/0.0	4.94	352
248	SPL	CHRISTIE BROWN AND COMPANY	ETOBICOKE CREEK 2150 LAKESHORE BLVD WEST ETOBICOKE TORONTO CITY ON	-/0.0	4.94	35
248	SPL	Benson Chemicals Limited	2150 Lakeshore Boulevard West 2150 LAKESHORE BOULEVARD WEST Toronto ON	-/0.0	4.94	353
248	SPL	Kraft Canada Inc.	2150 Lakeshore Boulevard West CHRISTE BROWN & COMPANY Toronto ON	-/0.0	4.94	353
248	SPL	KRAFT CANADA	KRAFT CANADA, 2150 LAKESHORE AVE W 2150 LAKESHORE AVE W, TORONTO TORONTO CITY ON	-/0.0	4.94	353
248	SPL	Kraft Canada Inc.	2150 Lakeshore Blvd West, Etobicoke Toronto ON	-/0.0	4.94	354
249	BORE		ON	-/0.0	-0.60	354
250	WWIS		ON	-/0.0	3.06	355
251	ANDR	Riverside Dr Dump	Toronto ON M6S	-/0.0	1.00	35
252	ECA	Ocean Club Residences Inc.	2157 Lake Shore Blvd W Toronto ON	-/0.0	2.23	356
252	RSC	Ocean Club Residences Inc.	2157 LAKE SHORE BLVD W, TORONTO, ON, M8V 1A1 ON M8V 1A1	-/0.0	2.23	356
252	WWIS		Toronto ON	-/0.0	2.23	356
253	GEN	Midwife Alliance	166 The Queensway Etobicoke ON M8Y 1J2	-/0.0	10.96	357

Map Key	DB	Company/Site Name	Address	Dir/Dist (m)	Elev diff (m)	Page Number
253	GEN	Midwife Alliance	166 The Queensway Etobicoke ON	-/0.0	10.96	357
253	GEN	Midwife Alliance	166 The Queensway Etobicoke ON M8Y 1J2	-/0.0	10.97	357
253	GEN	Midwife Alliance	166 The Queensway Etobicoke ON M8Y 1J2	-/0.0	10.97	357
253	GEN	Midwife Alliance	166 The Queensway Etobicoke ON M8Y 1J2	-/0.0	10.97	358
253	SCT	BUNNING SPLICING & RIGGING LTD	166 THE QUEENSWAY ETOBICOKE ON M8Y 1J2	-/0.0	10.97	358
254	WWIS		ON	-/0.0	3.02	358
255	BORE		ON	-/0.0	0.00	359
256	WWIS		ON	-/0.0	3.00	359
257	BORE		ON	-/0.0	10.00	360
258	GEN	Monarch Corporation Highrise	110 Marine Parade Dr. Etobicoke ON	-/0.0	-3.33	361
258	RSC	Monarch Waterview Development Limited	110 Marine Parade Drive Toronto ON	-/0.0	-3.33	361
259	GEN	City of Toronto	2001 Lakeshore Blvd. Toronto ON M6S 3C6	-/0.0	-2.81	361
259	GEN	City of Toronto	2001 Lakeshore Blvd. Toronto ON	-/0.0	-2.81	362
259	GEN	PETER KIEWIT SONS CO. LTD.	2001 LAKESHORE BOULEVARD WEST TORONTO ON M6S 5A2	-/0.0	-2.81	363
259	GEN	City of Toronto	2001 Lakeshore Blvd. Toronto ON M6S 3C6	-/0.0	-2.81	363
259	GEN	City of Toronto	2001 Lakeshore Blvd. Toronto ON M6S 3C6	-/0.0	-2.81	363
261	BORE		ON	-/0.0	0.00	363
262	BORE		ON	-/0.0	10.00	364

Map Key	DB	Company/Site Name	Address	Dir/Dist (m)	Elev diff (m)	Page Number
263	BORE		ON	-/0.0	10.00	364
264	ANDR	Humber Marsh	Toronto ON M6S	-/0.0	1.59	36
265	BORE		ON	-/0.0	10.00	365
266	BORE		ON	-/0.0	10.00	366
267	BORE		ON	-/0.0	0.00	367
267	WWIS		ON	-/0.0	0.00	368
268	RSC	Monarch Waterview Development Limited	2161 Lakeshore Boulevard West Toronto ON	-/0.0	0.01	368
269	SPL	CIBC BANK	HUMBER RIVER, FROM CIBC BANK, 172 THE QUEENSWAY, 3 UNITS WEST OF SOUTHFIELD TORONTO CITY ON M8Y 1J3	-/0.0	11.29	36
270	CA	TORONTO CITY - HUMBER TREATMENT PLANT	THE QUEENSWAY/SOUTH KINGSWAY TORONTO CITY ON	-/0.0	0.00	36
270	GEN	METROPOLITAN TORONTO WORKS DEPT	SWANSEA PUMPING STATION QUEENSWAY & KINGSWAY TORONTO ON	-/0.0	0.00	369
270	GEN	METROPOLITAN TORONTO WORKS DEPT. 27-597	SWANSEA PUMPING STATION QUEENSWAY & KINGSWAY C/O STN. 1180 55 JOHN ST. TORONTO ON M5V 3C6	-/0.0	0.00	370
270	GEN	METROPOLITAN TORONTO WORKS DEPARTMENT	SWANSEA PUMPING STATION QUEENSWAY & KINGSWAY TORONTO ON	-/0.0	0.00	370
270	SPL	City of Toronto	Near South Kingsway and The Queensway Toronto ON	-/0.0	0.00	370
270	SPL	PETRO CANADA	HUMBER RIVER AT THE QUEENSWAY AND SOUTH KINGSWAY,PETRO CANADA CARWASH. SERVICE STATION TORONTO CITY ON	-/0.0	0.00	370
270	SPL	METROPOLITAN TORONTO, MUNICIPA	PARKETTE NEAR QUEENSWAY AND SOUTH KINGSWAY SANITARY SEWER/ SEWAGE PUMPING STATION TORONTO CITY ON	-/0.0	0.00	37
270	SPL	METROPOLITAN TORONTO, MUNICIPA	SOUTH KINGSWAY & THE QUEENSWAY SANITARY SEWER/ SEWAGE PUMPING STATION TORONTO CITY ON	-/0.0	0.00	37

Map Key	DB	Company/Site Name	Address	Dir/Dist (m)	Elev diff (m)	Page Number
270	SPL	METROPOLITAN TORONTO, MUNICIPA	LAKE ONTARIO VIA HUMBER RIVER FROM SPILL AT SOUTH KINGSWAY & THE QUEENSWAY SANITARY SEWER/ SEWAGE PUMPING STATION TORONTO CITY ON	-/0.0	0.00	37
271	BORE		ON	-/0.0	10.00	372
271	BORE		ON	-/0.0	10.00	373
272	BORE		ON	-/0.0	0.00	373
273	GEN	ONTARIO FOOD TERMINAL BOARD	165 THE QUEENSWAY TORONTO ON M8Y 1H8	-/0.0	10.00	374
273	GEN	ONTARIO FOOD TERMINAL BOARD	165 THE QUEENSWAY TORONTO ON M8Y 1H8	-/0.0	10.00	374
273	GEN	ONTARIO FOOD TERMINAL BOARD	165 THE QUEENSWAY TORONTO ON	-/0.0	10.00	375
273	GEN	ONTARIO FOOD TERMINAL BOARD	165 THE QUEENSWAY TORONTO ON M8Y 1H8	-/0.0	10.00	375
273	GEN	ONTARIO FOOD TERMINAL BOARD	165 THE QUEENSWAY ROAD TORONTO ON M8X 1H8	-/0.0	10.00	375
273	GEN	ONTARIO FOOD TERMINAL BOARD	165 THE QUEENSWAY TORONTO ON M8Y 1H8	-/0.0	10.00	375
273	GEN	ONTARIO FOOD TERMINAL BOARD	165 THE QUEENSWAY TORONTO ON M8Y 1H8	-/0.0	10.00	376
273	GEN	ONTARIO FOOD TERMINAL BOARD	165 THE QUEENSWAY TORONTO ON M8Y 1H8	-/0.0	10.00	376
273	GEN	Black and McDonald	165 The Queensway Toronto ON	-/0.0	10.00	376
273	NPCB	ONTARIO FOOD TERMINAL BOARD	165 THE QUEENSWAY TORONTO ON M8Y 1H8	-/0.0	10.00	377
273	NPCB	ONTARIO FOOD TERMINAL BOARD	165 THE QUEENSWAY TORONTO ON M8Y 1H8	-/0.0	10.00	37
273	NPCB	ONTARIO FOOD TERMINAL BOARD (O.F.T.B.)	165 THE QUEENSWAY TORONTO ON M8Y 1H8	-/0.0	10.00	377
273	NPCB	ONTARIO FOOD TERMINAL BOARD (O. F. T. B.)	165 THE QUEENSWAY Toronto ON M8Y 1H8	-/0.0	10.00	378

Map Key	DB	Company/Site Name	Address	Dir/Dist (m)	Elev diff (m)	Page Number
273	OPCB	ONTARIO FOOD TERMINAL BOARD	165 THE QUEENSWAY TORONTO ON M8Y 1H8	-/0.0	10.00	379
273	OPCB	ONTARIO FOOD TERMINAL BOARD	165 THE QUEENSWAY TORONTO ON M8Y 1H8	-/0.0	10.00	379
273	OPCB	ONTARIO FOOD TERMINAL BOARD	165 THE QUEENSWAY TORONTO ON M8Y 1H8	-/0.0	10.00	380
273	SCT	Streef Produce Ltd.	165 The Queensway Etobicoke ON M8Y 1H8	-/0.0	10.00	380
273	SCT	Dominion Citrus Limited	165 The Queensway Suite 308 Etobicoke ON M8Y 1H8	-/0.0	10.00	380
273	SCT	Ippolito Produce Ltd.	165 The Queensway Etobicoke ON M8Y 1H8	-/0.0	10.00	380
273	SCT	B & L AZIZ FARM PRODUCE LTD.	165 THE QUEENSWAY ETOBICOKE ON M8Y 1H8	-/0.0	10.00	38
273	SCT	Sunkist Growers Inc.	165 The Queensway Suite 210 Etobicoke ON M8Y 1H8	-/0.0	10.00	381
273	SCT	B.C. Tree Fruits Ltd.	165 The Queensway Suite 225 Etobicoke ON M8Y 1H8	-/0.0	10.00	38
273	SCT	Richard E. Ryan & Associates	165 The Queensway Suite 333 Etobicoke ON M8Y 1H8	-/0.0	10.00	381
273	SCT	United Produce Inc.	165 The Queensway Suite 327 Etobicoke ON M8Y 1H8	-/0.0	10.00	381
273	SPL	ONTARIO TOMATO SALES	165 THE QUEENSWAY, DRAIN IN PARKING LOT, MAIN LEVEL TRANSPORT TRUCK (CARGO) TORONTO CITY ON	-/0.0	10.00	38
273	SPL	TRANSPORT TRUCK	165 THE QUEENSWAY MOTOR VEHICLE (OPERATING FLUID) TORONTO CITY ON	-/0.0	10.00	38
273	SPL	TRANSPORT TRUCK	165 THE QUEENSWAY TRANSPORT TRUCK (CARGO) TORONTO CITY ON	-/0.0	10.00	38
273	WWIS		TORONTO ON	-/0.0	10.00	383
274	BORE		ON	-/0.0	10.00	383
275	BORE		ON	-/0.0	-3.34	384
276	RSC	Monarch Waterview Developments Limited	2161 & 2165 Lakeshore Boulevard West Toronto ON	-/0.0	1.05	385

Map Key	DB	Company/Site Name	Address	Dir/Dist (m)	Elev diff (m)	Page Number
277	BORE		ON	-/0.0	0.00	386
278	SPL	PRIVATE RESIDENCE	29 SMITHFIELD FURNACE OIL TANK TORONTO CITY ON M8Y 3M1	-/0.0	16.61	38
279	SPL	CHRISTIE BROWN AND COMPANY	2150 LAKESHORE ROAD AT CHRISTIE BROWN COOKIE COMPANY. 2150 LAKESHORE BLVD WEST ETOBICOKE TORONTO CITY ON	-/0.0	2.54	38
280	BORE		ON	-/0.0	-0.01	387
281	WWIS		ON	-/0.0	0.91	388
282	WWIS		ON	-/0.0	0.00	388
283	WWIS		Vaughan ON	-/0.0	0.00	388
284	WWIS		TORONTO ON	-/0.0	16.05	389
285	CA	City of Toronto	110 The Queensway Toronto ON	-/0.0	-0.27	389
287	PRT	FILTON AUTO SERVICES LTD ACTIVE TIRE & AUTO CENTRE	186 THE QUEENSWAY ETOBICOKE ON M8Y 1J3	-/0.0	12.00	39
288	WWIS		ON	-/0.0	0.00	390
289	ANDR	Riverside Dr Dump	Toronto ON M6S	-/0.0	-0.61	39
291	BORE		ON	-/0.0	-1.00	391
292	SPL	Phantom Developments Limited	2171 Lakeshore Blvd W Toronto ON	-/0.0	0.15	392
294	BORE		ON	-/0.0	10.00	392
294	BORE		ON	-/0.0	10.00	393
294	BORE		ON	-/0.0	10.00	393
295	BORE		ON	-/0.0	0.00	394

Map Key	DB	Company/Site Name	Address	Dir/Dist (m)	Elev diff (m)	Page Number
295	BORE		ON	-/0.0	0.00	394
295	BORE		ON	-/0.0	0.00	395
296	WWIS		ON	-/0.0	-1.35	396
297	BORE		ON	-/0.0	10.00	397
299	WWIS		TORONTO ON	-/0.0	8.00	397
301	BORE		ON	-/0.0	10.12	398
302	BORE		ON	-/0.0	-0.81	398
303	BORE		ON	-/0.0	10.00	399
303	BORE		ON	-/0.0	10.00	400
304	SPL	Phantom Development<UNOFFICIAL>	2175 Lakeshore Boulevard West Toronto ON	-/0.0	0.70	400
304	SPL		2175 Lakeshore Boulevard West Toronto ON	-/0.0	0.70	401
305	ANDR	Proudfoot (W) Fill	Toronto ON M8V	-/0.0	0.00	40
306	BORE		ON	-/0.0	8.00	401
307	BORE		ON	-/0.0	-2.82	402
308	WWIS		ON	-/0.0	0.56	403
309	BORE		ON	-/0.0	10.00	403
310	BORE		ON	-/0.0	0.00	404
312	GEN	PETRO-CANADA 30-877	2002 LAKESHORE BLVD. W., TORONTO C/O 5140 YONGE ST., SUITE 200 NORTH YORK ON M2N 6L6	-/0.0	0.00	405

Map Key	DB	Company/Site Name	Address	Dir/Dist (m)	Elev diff (m)	Page Number
312	GEN	PETRO-CANADA PRODUCTS	2002 LAKESHORE BOULEVARD WEST TORONTO ON M6S 1A2	-/0.0	0.00	405
312	GEN	PETRO-CANADA	2002 LAKESHORE BLVD. WEST TORONTO ON M6S 1A2	-/0.0	0.00	405
312	PRT	CARCARE CO LTD	2002 LAKESHORE BLVD W TORONTO ON M6S1A2	-/0.0	0.00	40
312	SPL	MARCAM TRANSPORT	2002 LAKESHORE BLVD WEST NEAR LAKESHORE INN MOTOR VEHICLE (OPERATING FLUID) TORONTO CITY ON	-/0.0	0.00	40
312	TANK	Cities Service Oil Co Ltd	2002 Lake Shore Blvd W Toronto ON M6S 1A1	-/0.0	0.00	406
312	TANK	Cities Service Oil Co Ltd	2002 Lake Shore Blvd W Toronto ON M6S 1A1	-/0.0	0.00	406
312	TANK	Cities Service Oil Co Ltd	2002 Lake Shore Blvd W Toronto ON M6S 1A1	-/0.0	0.00	407
312	TANK	Cities Service Oil Co Ltd	2002 Lake Shore Blvd W Toronto ON M6S 1A1	-/0.0	0.00	407
312	TANK	Cities Service Oil Co Ltd	2002 Lake Shore Blvd W Toronto ON M6S 1A1	-/0.0	0.00	407
312	TANK	Cities Service Oil Co Ltd	2002 Lake Shore Blvd W Toronto ON M6S 1A1	-/0.0	0.00	408
313	WWIS		ON	-/0.0	-0.23	408
314	WWIS		TORONTO ON	-/0.0	0.41	408
315	WWIS		ETOBICOKE ON	-/0.0	0.00	409
315	WWIS		ETOBICOKE ON	-/0.0	0.00	409
316	WWIS		ETOBICOKE ON	-/0.0	0.00	410
318	WWIS		ETOBICOKE ON	-/0.0	0.00	410
319	WWIS		TORONTO ON	-/0.0	0.00	411
321	BORE		ON	-/0.0	10.00	411

Map Key	DB	Company/Site Name	Address	Dir/Dist (m)	Elev diff (m)	Page Number
322	WWIS		ON	-/0.0	-0.79	412
323	WWIS		ETOBICOKE ON	-/0.0	-0.85	412
324	WWIS		ON	-/0.0	-1.27	413
325	WWIS		ETOBICOKE ON	-/0.0	0.00	413
326	RSC	Empire Communities (2183 Lakeshore Blvd.) Ltd.	2183 Lake Shore Boulevard West Toronto ON	-/0.0	0.00	413
327	CA	Imperial Oil Limited	250 Queensway Way Toronto ON	-/0.0	12.65	414
327	FST	1802446 ONTARIO INC	250 THE QUEENSWAY AV ETOBICOKE ON M8Y 1J4	-/0.0	12.65	414
327	FST	1802446 ONTARIO INC	250 THE QUEENSWAY AV ETOBICOKE ON M8Y 1J4	-/0.0	12.65	415
327	FST	1802446 ONTARIO INC	250 THE QUEENSWAY AV ETOBICOKE ON M8Y 1J4	-/0.0	12.65	415
327	FST	1802446 ONTARIO INC	250 THE QUEENSWAY AV ETOBICOKE ON M8Y 1J4	-/0.0	12.65	415
327	FSTH	MAGGIE M IBRAHIM O/A GAS STN	250 THE QUEENSWAY AV ETOBICOKE ON M8Y 1J4	-/0.0	12.65	416
327	GEN	Imperial Oil Limited(c/o Andrew Russell)	250 The Queensway Toronto ON M8Y 1J4	-/0.0	12.65	416
327	PRT	ANTHONY DIFONZO SERVICE CENTRE LTD	250 THE QUEENSWAY AV ETOBICOKE ON M8Y 1J4	-/0.0	12.65	41
327	PRT		250 THE QUEENSWAY TORONTO ON	-/0.0	12.65	41
327	PRT	ANTHONY DIFONZO SERVICE CENTRE LTD	250 THE QUEENSWAY AV ETOBICOKE ON M8Y1J4	-/0.0	12.65	41
327	RST	RUFFO BROS RATHBURN	250 THE QUEENSWAY ETOBICOKE ON M8Y1J4	-/0.0	12.65	417
327	SPL		250 The Queensway, Etobicoke, ON ESSO GAS STATION<UNOFFICIAL> Toronto ON M8Y 1J4	-/0.0	12.65	417
328	BORE		ON	-/0.0	7.94	418

Map Key	DB	Company/Site Name	Address	Dir/Dist (m)	Elev diff (m)	Page Number
331	ANDR	Lakeshore Snow Dump II	Toronto ON M6S	-/0.0	0.00	41
333	WWIS		TORONTO ON	-/0.0	-1.00	419
337	BORE		ON	-/0.0	8.00	419
338	WWIS		ETOBICOKE ON	-/0.0	-1.89	420
342	WWIS		ON	-/0.0	4.00	420
344	ANDR	Etobicoke Con 3 Dump	Toronto ON M8V	-/0.0	7.66	42
345	WWIS		TORONTO ON	-/0.0	-5.00	421
346	BORE		ON	-/0.0	10.43	422
347	BORE		ON	-/0.0	-2.61	422
349	SPL	Enbridge Gas Distribution Inc.	254 The Queensway Toronto ON	-/0.0	12.75	423
351	WWIS		Toronto ON	-/0.0	-2.70	423
352	BORE		ON	-/0.0	9.43	424
353	WWIS		TORONTO ON	-/0.0	-3.96	425
354	GEN	METRO TORONTO TRANSPORTATION DEPT.26-683	2000 LAKESHORE BLVD. WEST C/O 401 BAY STREET TORONTO ON M5H 2Y4	-/0.0	0.00	425
354	GEN	Acres International Limited	2000 Lake Shore Boulevard West Toronto ON M6S1A2	-/0.0	0.00	426
355	BORE		ON	-/0.0	10.00	426
355	BORE		ON	-/0.0	10.00	427
356	WWIS		TORONTO ON	-/0.0	0.00	427

Map Key	DB	Company/Site Name	Address	Dir/Dist (m)	Elev diff (m)	Page Number
357	ANDR	Bolt Works Pond Fill	Toronto ON M6S	-/0.0	-3.00	428
358	FST	1275423 ONTARIO LTD O/A PARKLAWN ESSO	2189 LAKE SHORE BLVD W ETOBICOKE ON M8V 1A1	-/0.0	0.00	428
358	FST	1275423 ONTARIO LTD O/A PARKLAWN ESSO	2189 LAKE SHORE BLVD W ETOBICOKE ON M8V 1A1	-/0.0	0.00	429
358	FST	1275423 ONTARIO LTD O/A PARKLAWN ESSO	2189 LAKE SHORE BLVD W ETOBICOKE ON M8V 1A1	-/0.0	0.00	429
358	FSTH	1275423 ONTARIO LTD O/A PARKLAWN ESSO	2189 LAKE SHORE BLVD W ETOBICOKE ON M8V 1A1	-/0.0	0.00	429
358	FSTH	1275423 ONTARIO LTD O/A PARKLAWN ESSO	2189 LAKE SHORE BLVD W ETOBICOKE ON M8V 1A1	-/0.0	0.00	431
358	PRT	PAULVAN INC	2189 LAKESHORE BLVD W TORONTO ON	-/0.0	0.00	43
358	SPL	ESSO PETROLEUM CANADA	2189 LAKESHORE BLVD-ESSO SERVICE STATION. SERVICE STATION TORONTO CITY ON M8V 1A1	-/0.0	0.00	43
358	SPL	ESSO PETROLEUM CANADA	2189 LAKESHORE ROAD SERVICE STATION TORONTO CITY ON M8V 1A1	-/0.0	0.00	43
359	GEN	City of Toronto	103-105 The Queensway Toronto ON M6S 5B5	-/0.0	0.00	432
359	SPL	City of Toronto - Humber Sewage Treatment Plant	105 The Queensway Toronto ON M6S 5B5	-/0.0	0.00	433
360	BORE		ON	-/0.0	0.00	433
361	BORE		ON	-/0.0	15.75	433
362	CA	NABISCO BRANDS LIMITED	PART LOTS 12-15, RP #1176 ETOBICOKE CITY ON	-/0.0	5.00	43
362	CA	NABISCO BRANDS LIMITED	PT.LOTS 12-15, RP #1176 ETOBICOKE CITY ON	-/0.0	5.00	43
362	CA	NABISCO BRANDS LIMITED	PT.LOTS 12-15, RP# 1176 ETOBICOKE CITY ON	-/0.0	5.00	43
362	GEN	CHRISTIE (SEE & USE ON0373001)	61 PARKLAWN ROAD (WAREHOUSE) TORONTO ON M8Y 3H6	-/0.0	5.00	435
362	GEN	CHRISTIE BROWN & CO. LTD.	61 PARKLAWN ROAD (WAREHOUSE) TORONTO ON M8Y 3H6	-/0.0	5.00	435

Map Key	DB	Company/Site Name	Address	Dir/Dist (m)	Elev diff (m)	Page Number
364	ANDR	Humber Hotel Fill	Toronto ON M8V	-/0.0	0.00	43
365	WWIS		Toronto ON	-/0.0	3.35	436
366	BORE		ON	-/0.0	10.00	437
367	SPL	TRANSPORT TRUCK	QEW WESTBOUND AT PARKLAWN MOTOR VEHICLE (OPERATING FLUID) TORONTO CITY ON	-/0.0	10.27	43
367	SPL	NORRIS TRANSPORT	Q.E.W. WEST OF PARKLAWN TRANSPORT TRUCK (CARGO) TORONTO CITY ON	-/0.0	10.27	43
370	BORE		ON	-/0.0	0.00	438
371	WWIS		TORONTO ON	-/0.0	-0.17	439
371	WWIS		TORONTO ON	-/0.0	-0.17	440
372	SPL	Natrel Inc.	Gardner Westbound at Parklawn Rd.<UNOFFICIAL> Toronto ON	-/0.0	10.47	440
374	SPL		Gardiner and Parklawn Toronto ON	-/0.0	10.03	441
376	BORE		ON	-/0.0	-3.00	441
377	BORE		ON	-/0.0	11.00	442
377	BORE		ON	-/0.0	11.00	442
378	SCT	Airen Imports	20 Southport St Suite 611 Toronto ON M6S 4Y8	-/0.0	-2.11	443
379	FST	SUNCOR ENERGY PRODUCTS PARTNERSHIP	90 THE QUEENSWAY TORONTO ON M6S 1A5	-/0.0	-2.84	443
379	FST	SUNCOR ENERGY PRODUCTS PARTNERSHIP	90 THE QUEENSWAY TORONTO ON M6S 1A5	-/0.0	-2.84	443
379	FSTH	OCAM VIEM INVESTMENTS INC O/A PETRO CANADA	90 THE QUEENSWAY TORONTO ON M6S 1A5	-/0.0	-2.84	444
379	PRT	BYUNG HA CHUNG	90 THE QUEENSWAY ETOBICOKE ON M6S 1A5	-/0.0	-2.84	44

Map Key	DB	Company/Site Name	Address	Dir/Dist (m)	Elev diff (m)	Page Number
379	PRT	PETRO CANADA NEIGHBOURS BRIAN CHUNG	90 THE QUEENSWAY TORONTO ON M6S1A5	-/0.0	-2.83	44
379	SPL	Seaboard Harnac	90 The Queensway Toronto ON	-/0.0	-2.84	445
379	SPL	PETRO-CANADA	PETRO CANADA STATION AT 90 THE QUEENSWAY TANK TRUCK (CARGO) TORONTO CITY ON M6S 1A5	-/0.0	-2.84	44
379	SPL	Enbridge Gas Distribution Inc.	90 Queensway Rd. CONSTRUCTION SITE<UNOFFICIAL> Toronto ON	-/0.0	-2.84	446
380	WWIS		ON	-/0.0	0.00	446
381	WWIS		ON	-/0.0	0.00	446
382	WWIS		ON	-/0.0	0.00	447
384	GEN	NOXZEMA INC	77 PARK LAWN ROAD TORONTO ON M8Y 3H7	-/0.0	10.00	447
384	GEN	NOXZEMA INC 28-090	77 PARK LAWN ROAD TORONTO ON M8Y 3H7	-/0.0	10.00	447
386	BORE		ON	-/0.0	-1.00	448
387	WWIS		ON	-/0.0	0.00	448
388	CA	ETOBICOKE CITY	LAKESHORE BLVD/PARK LAWN RD. ETOBICOKE CITY ON	-/0.0	-0.02	44
388	SPL	Onni Contracting<UNOFFICIAL>	Parklawn and Lakeshore, NW Corner Toronto ON	-/0.0	-0.02	449
388	SPL		Parklawn and Lakeshore Blvd Toronto ON	-/0.0	-0.02	449
388	SPL		Outfall at northwest corner of Lakeshore Blvd. and Park Lawn Rd. Toronto ON	-/0.0	-0.02	450
391	BORE		ON	-/0.0	10.00	450
393	WWIS		TORONTO ON	-/0.0	0.00	451
394	WWIS		ON	-/0.0	0.00	451

Map Key	DB	Company/Site Name	Address	Dir/Dist (m)	Elev diff (m)	Page Number
395	WWIS		ON	-/0.0	-0.48	451
396	PRT	OLCO PETROLEUM GROUP INC ATTN LORI WARE	1978 LAKESHORE BLVD W TORONTO ON M6S1A2	-/0.0	0.00	45
396	RST	OLCO PETROLEUM GROUP INC	1978 LAKE SHORE BLVD W TORONTO ON M6S1A2	-/0.0	0.00	452
396	TANK	Joy Oil Co Ltd	1978 Lake Shore Blvd W Toronto ON M6S 1A1	-/0.0	0.00	452
396	TANK	Joy Oil Co Ltd	1978 Lake Shore Blvd W Toronto ON M6S 1A1	-/0.0	0.00	453
397	WWIS		ON	-/0.0	0.00	453
399	CA	ETOBICOKE CITY	PARK LAWN RD/WATERFRONT DR. ETOBICOKE CITY ON	-/0.0	0.00	45
399	CA	ETOBICOKE CITY	WATERFRONT DR/PARK LAWN RD. ETOBICOKE CITY ON	-/0.0	0.00	45
401	BORE		ON	-/0.0	0.00	454
402	WWIS		Toronto ON	-/0.0	-5.00	455
404	WWIS		ON	-/0.0	0.00	455
406	BORE		ON	-/0.0	0.00	456
407	SPL	UNKNOWN	LAKE ONTARIO AT BASE OF PARKLAWN RD TORONTO CITY ON	-/0.0	-2.17	45
409	BORE		ON	-/0.0	10.00	457
410	GEN	Hydro One Networks Inc	SPILL 080616 H2JK Windermere and Lakeshore Toronto ON M6S1A1	-/0.0	-0.68	457
410	SPL	Hydro One Inc.	Lake Shore Blvd and Windermere Ave Toronto ON	-/0.0	-0.68	458
412	CA	STELCO FASTENER & FORGING CO.	6 WINDERMERE AVE. TORONTO CITY ON M6S 3J1	-/0.0	-0.74	45
412	CA	STELCO FASTENEER & FORGING CO.	6 WINDERMERE AVE. TORONTO CITY ON M6S 3J1	-/0.0	-0.74	45

Map Key	DB	Company/Site Name	Address	Dir/Dist (m)	Elev diff (m)	Page Number
412	GEN	STELCO INC.	SWANSEA WORKS 6 WINDERMERE AVENUE TORONTO ON M6S 3J1	-/0.0	-0.74	459
412	GEN	STELCO INC.	SWANSEA PLANT 6 WINDERMERE AVE. TORONTO ON M6S 3J1	-/0.0	-0.74	459
412	GEN	Reon Development Corporation	6 Windermere Avenue Toronto ON M6S 3J1	-/0.0	-0.74	459
412	GEN	STELCO FASTENER & FORGING COMPANY	SWANSEA WORKS 6 WINDERMERE AVENUE TORONTO ON M6S 3J1	-/0.0	-0.74	460
412	NPCB	STELCO INC. - SWANSEA PLANT	6 WINDERMERE AVE. TORONTO ON M6S 3J1	-/0.0	-0.74	46
412	NPCB	STEEL COMPANY OF CANADA	6 WINDEMERE AVE. WINDEMERE AVE. TORONTO ON	-/0.0	-0.74	461
412	NPCB	STEEL COMPANY OF CANADA	6 WINDEMERE AVE. Toronto ON	-/0.0	-0.74	461
412	NPCB	STEEL COMPANY OF CANADA	6 WINDEMERE AVE. TORONTO ON	-/0.0	-0.74	462
412	NPCB	STEEL COMPANY OF CANADA	6 WINDEMERE AVE TORONTO ON	-/0.0	-0.74	462
412	OPCB	STELCO INC. - SWANSEA PLANT	6 WINDERMERE AVE. TORONTO ON M6S 3J1	-/0.0	-0.74	463
412	OPCB	STELCO INC. - SWANSEA PLANT	6 WINDERMERE AVE. TORONTO ON M6S 3J1	-/0.0	-0.74	463
412	OPCB	STELCO INC. - SWANSEA PLANT	6 WINDERMERE AVE. TORONTO ON M6S 3J1	-/0.0	-0.74	463
412	REC	STELCO INC.	SWANSEA PLANT 6 WINDERMERE AVE. TORONTO ON M6S 3J1	-/0.0	-0.74	464
412	RSC	Windermere by the Lake 1.Townhouses Inc. 2.Phase II Inc. 3.Lakeview Towers Inc.	6 Windermere Ave, Toronto, ON, M6S 3J1 Toronto ON M6S 3J1	-/0.0	-0.74	464
412	WWIS		Toronto ON	-/0.0	-0.73	465
413	GEN	TORONTO HYDRO ELECTRIC SYSTEM LTD	5 SOUTHPORT STREET QUEENSWAY STATION TORONTO ON M4M 3N7	-/0.0	-0.15	465
413	GEN	TORONTO HYDRO ELECTRIC SYSTEM 38-641	QUEENSWAY STATION 5 SOUTHPORT STREET TORONTO ON	-/0.0	-0.15	466
413	GEN	TORONTO HYDRO	QUEENSWAY STATION 5 SOUTHPORT STREET TORONTO ON	-/0.0	-0.15	466

Map Key	DB	Company/Site Name	Address	Dir/Dist (m)	Elev diff (m)	Page Number
413	GEN	TORONTO HYDRO	5 SOUTHPORT STREET QUEENSWAY STATION TORONTO ON	-/0.0	-0.15	466
415	WWIS		ON	-/0.0	0.00	467
418	BORE		ON	-/0.0	-5.00	467
419	BORE		ON	-/0.0	0.00	468
422	SPL	STEFCO SWANSEA WORKS (STELCO)	SPILL TO ROOF , TO DRAINAGE SYSTEM, TO HUMBER RIVER TORONTO CITY ON	-/0.0	-1.04	46
424	BORE		ON	-/0.0	0.00	469
427	BORE		ON	-/0.0	0.00	470
428	ANDR	140 Park Lawn Rd Fill	Toronto ON M8Y 3H8	-/0.0	11.00	47
433	WWIS		Toronto ON	-/0.0	13.20	471
434	CA	1417010 Ontario Inc.	3 and 6 Windermere Avenue Toronto ON	-/0.0	-1.23	472
436	GEN	GRANT EMBLEMS LTD. 18-097	134 PARK LAWN ROAD ETOBICOKE ON M8Y 3H9	-/0.0	11.00	472
436	GEN	Colour Technologies	134 Park Lawn Road Toronto ON M8Y 3H9	-/0.0	11.00	472
436	GEN	GRANT EMBLEMS LTD.	134 PARK LAWN ROAD ETOBICOKE ON M8Y 3H9	-/0.0	11.00	473
436	GEN	Colour Technologies	134 Park Lawn Road Toronto ON	-/0.0	11.00	473
436	GEN	GRANT EMBLEMS LTD	134 PARK LAWN ROAD ETOBICOKE ON M8Y 3H9	-/0.0	11.00	473
436	GEN	C.J. GRAPHICS INC.	134 PARK LAWN ROAD TORONTO ON	-/0.0	11.00	473
436	GEN	C.J. GRAPHICS INC.	134 PARK LAWN ROAD TORONTO ON M8Y 3H9	-/0.0	11.00	474
436	GEN	C.J. GRAPHICS INC.	134 PARK LAWN ROAD TORONTO ON M8Y 3H9	-/0.0	11.00	474

Map Key	DB	Company/Site Name	Address	Dir/Dist (m)	Elev diff (m)	Page Number
436	GEN	Colour Technologies	134 Park Lawn Road Toronto ON	-/0.0	11.00	475
436	GEN	GRANT EMBLEMS LIMITED	134 PARK LAWN ROAD ETOBICOKE ON M8Y 3H9	-/0.0	11.00	475
436	GEN	Colour Technologies	134 Park Lawn Road Toronto ON M8Y 3H9	-/0.0	11.00	475
436	GEN	C.J. GRAPHICS INC.	134 PARK LAWN ROAD TORONTO ON M8Y 3H9	-/0.0	11.00	476
436	GEN	C.J. GRAPHICS INC.	134 PARK LAWN ROAD TORONTO ON M8Y 3H9	-/0.0	11.00	476
436	GEN	Colour Technologies	134 Park Lawn Road Toronto ON M8Y 3H9	-/0.0	11.00	477
436	GEN	Colour Technologies	134 Park Lawn Road Toronto ON M8Y 3H9	-/0.0	11.00	477
436	GEN	Colour Technologies	134 Park Lawn Road Toronto ON M8Y 3H9	-/0.0	11.00	477
436	GEN	C.J. GRAPHICS INC.	134 PARK LAWN ROAD TORONTO ON M8Y 3H9	-/0.0	11.00	478
436	GEN	Colour Technologies	134 Park Lawn Road Toronto ON M8Y 3H9	-/0.0	11.00	478
436	GEN	Colour Technologies	134 Park Lawn Road Toronto ON M8Y 3H9	-/0.0	11.00	478
436	GEN	C.J. GRAPHICS INC.	134 PARK LAWN ROAD TORONTO ON M8Y 3H9	-/0.0	11.00	479
436	SCT	LM SPORTSWEAR INC.	134 PARK LAWN RD ETOBICOKE ON M8Y 3H9	-/0.0	11.00	47
436	SCT	Grant Custom Products Ltd.	134 Park Lawn Rd Toronto ON M8Y 3H9	-/0.0	11.00	480
436	SCT	GRANT EMBLEMS LTD.	134 PARK LAWN RD ETOBICOKE ON M8Y 3H9	-/0.0	11.00	480
436	SCT	Colour Technologies	134 Park Lawn Rd Toronto ON M8Y 3H9	-/0.0	11.00	480
436	SCT	C.J. Graphics Inc.	134 Park Lawn Rd Toronto ON M8Y 3H9	-/0.0	11.00	481
436	SCT	Colour Technologies Inc.	134 Park Lawn Rd Toronto ON M8Y 3H9	-/0.0	11.00	481

Map Key	DB	Company/Site Name	Address	Dir/Dist (m)	Elev diff (m)	Page Number
436	SCT	First Impressions Graphics &	134 Park Lawn Rd Toronto ON M8Y 3H9	-/0.0	11.00	481
439	CA	G.T.A. Mini Bins Inc.	65 Ringley Ave Toronto ON M8Y 1P3	-/0.0	18.00	482
440	BORE		ON	-/0.0	12.20	482
441	NPCB	STEEL COMPANY OF CANADA	3 WINDEMERE AVE. TORONTO ON	-/0.0	-2.99	48
445	ANDR	Park Lawn & Queensway Fill	Toronto ON M8Y 3H	-/0.0	14.11	48
445	ANDR	137 Park Lawn Rd Fill	Toronto ON M8Y 3H	-/0.0	14.11	48
448	SPL		Northeast corner of Queensway and Windemere<UNOFFICIAL> Toronto ON	-/0.0	-0.01	486
450	GEN	OSHAWA FOODS	144 PARKLAWN ROAD ETOBICOKE ON M8Y 3H8	-/0.0	11.77	486
453	SPL	PRIVATE RESIDENCE	RESIDENCE AT 30 FRANCES AVE. FURNACE OIL TANK TORONTO CITY ON M8Y 3K9	-/0.0	19.00	48
456	WWIS		Toronto ON	-/0.0	13.00	487
463	ANDR	173 Park Lawn Rd Leaf Dep	Toronto ON M8Y 3J2	-/0.0	15.00	48
464	GEN	CONREB WHOLESALE INC. 07-264	158 PARKLAWN ROAD, ETOBICOKE C/O 321 AUGUSTA AVENUE TORONTO ON M8Y 3H8	-/0.0	12.93	488
465	BORE		ON	-/0.0	0.00	488
467	SPL	Hydro One Inc.	1926 Lakeshor Bvld West Toronto ON M6S 1A1	-/0.0	0.00	489
471	ANDR	Windermere Pond Fill	Toronto ON M6S	-/0.0	-2.99	489
472	SPL	74 High St. <UNOFFICIAL>	Parklawn & Queensway area in Etobicoke Toronto ON	-/0.0	14.83	490
474	WWIS		Toronto ON	-/0.0	12.84	490
476	SPL	NETWORK GROUP	QUEENSWAY AND PARKLAWN TRANSPORT TRUCK (CARGO) TORONTO CITY ON	-/0.0	14.81	49

Map Key	DB	Company/Site Name	Address	Dir/Dist (m)	Elev diff (m)	Page Number
476	SPL	UNKNOWN	MIMICO CREEK, AT PARK LAWN RAMP OFF QUEENSWAY (ETOBICOKE) TORONTO CITY ON	-/0.0	14.81	49
477	BORE		ON	-/0.0	-3.56	491
479	ANDR	150 Park Lawn Rd Fill	Toronto ON M8Y 3H8	-/0.0	12.00	49
480	ANDR	Lakeshore & Windermere Snow Dump	Toronto ON M6S	-/0.0	0.00	49
480	ANDR	Lakeshore Snow Dump III	Toronto ON M6S	-/0.0	0.00	49
481	WWIS		ON	-/0.0	-1.20	493
483	GEN	Petro-Canada	515 The Queensway Etobicoke ON M8Y 1J6	-/0.0	12.91	494
483	PRT		515 THE QUEENSWAY ETOBICOKE ON	-/0.0	12.90	49
483	PRT	CHARLTON CAR CARE	515 THE QUEENSWAY ETOBICOKE ON M8Y1J6	-/0.0	12.91	49
483	RSC	Queenscorp (Parklawn) Inc.	515 The Queensway, Toronto, Ontario , M8Y 1J6 ON M8Y 1J6	-/0.0	12.90	494
483	RSC	Queenscorp (Parklawn) Inc.	515 The Queensway, Toronto, Ontario , M8Y 1J6, ON M8Y 1J6	-/0.0	12.90	495
485	ANDR	S Windermere Ponds Fill	Toronto ON M6S	-/0.0	-3.00	496
486	SPL	Toronto Transit Commission	The Queensway & Coehill Toronto ON	-/0.0	-3.00	496
487	GEN	Toronto West Medical	523 the Queensway Suite One Toronto ON	-/0.0	11.82	496
487	GEN	Toronto West Medical	523 the Queensway Suite One Toronto ON	-/0.0	11.82	497
487	SCT	Drastic Technologies Ltd.	523 The Queensway Suite 102 Etobicoke ON M8Y 1J7	-/0.0	11.84	497
487	SCT	Woodman Wines & Spirits Inc.	523 The Queensway Suite 1B Etobicoke ON M8Y 1J7	-/0.0	11.84	497
488	BORE		ON	-/0.0	0.00	498

Map Key	DB	Company/Site Name	Address	Dir/Dist (m)	Elev diff (m)	Page Number
492	RSC	1356071 Ontario Inc.	1900 LAKESHORE BLVD. WEST, TORONTO, ON	-/0.0	-1.00	498
493	BORE		ON	-/0.0	-1.00	499
494	BORE		ON	-/0.0	-5.00	500
495	ANDR	Ellis Ave Dump	Toronto ON M6S	-/0.0	-4.00	50
496	BORE		ON	-/0.0	0.00	501
497	ANDR	Lake Shore & Ellis Dump	Toronto ON M6S	-/0.0	-3.00	50
498	BORE		ON	-/0.0	-2.06	502
499	CA	TORONTO CITY - DWG. # SB-446/1	ELLIS AVE./LAKESHORE BLVD. W TORONTO CITY ON	-/0.0	-2.00	50
499	CA	TORONTO CITY - DWG.# SB-446/1	ELLIS AVE./LAKESHORE BLVD. W. TORONTO CITY ON	-/0.0	-2.00	50
500	BORE		ON	-/0.0	0.00	504
501	SPL	City of Toronto	Queensway (50M west of Ellis Ave Toronto ON	-/0.0	-0.50	505
502	BORE		ON	-/0.0	0.00	505
504	WWIS		TORONTO ON	-/0.0	-1.62	506
506	BORE		ON	-/0.0	-1.31	507

Executive Summary: Site Report Summary - Surrounding *Properties*

Map Key	DB	Company/Site Name	Address	Dir/Dist (m)	Elev Diff (m)	Page Number
189	BORE		ON	ESE/82.6	-5.09	508
194	BORE		ON	E/4.8	-5.00	508
222	BORE		ON	ESE/55.1	-5.06	509
260	BORE		ON	E/29.2	-5.00	510
286	FST	SUNCOR ENERGY PRODUCTS PARTNERSHIP	8 SOUTH KINGSWAY TORONTO ON M6S 3S9	NNE/8.2	4.00	511
286	FST	SUNCOR ENERGY PRODUCTS PARTNERSHIP	8 SOUTH KINGSWAY TORONTO ON M6S 3S9	NNE/8.2	4.00	511
286	FST	SUNCOR ENERGY PRODUCTS PARTNERSHIP	8 SOUTH KINGSWAY TORONTO ON M6S 3S9	NNE/8.2	4.00	512
286	FST	SUNCOR ENERGY PRODUCTS PARTNERSHIP	8 SOUTH KINGSWAY TORONTO ON M6S 3S9	NNE/8.2	4.00	512
286	FSTH	2152249 ONTARIO INC O/A GAS STN	8 SOUTH KINGSWAY TORONTO ON	NNE/8.2	4.00	512
286	FSTH	1253106 ONTARIO LTD	8 SOUTH KINGSWAY TORONTO ON	NNE/8.2	4.00	513
286	PRT	SOUTH KINGSWAY CAR WASH	8 SOUTH KINGSWAY TORONTO ON M6S3S9	NNE/8.2	4.00	51
286	PRT	LESLIE DOBOS AND MIKE DAROCZ	8 SOUTH KINGSWAY TORONTO ON M6S3S9	NNE/8.2	4.00	51
286	RST	PETRO CANADA-CAR WASH	8 SOUTH KINGSWAY TORONTO ON M6S 3S9	NNE/8.2	4.00	514
290	BORE		ON	E/98.0	-5.62	514
293	BORE		ON	ENE/29.2	-5.00	515
298	BORE		ON	E/70.6	-5.30	515
300	ANDR	Riverside Dr Dump	Toronto ON M6S	NNE/6.1	1.55	51
311	WWIS		Toronto ON	NNE/32.9	0.66	516
317	SCT	METROPOLITAN CROSS REFERENCE	2 RIPLEY AVE TORONTO ON M6S 3N9	NNE/62.8	0.61	51
317	SCT	Goldrich Co. Ltd.	2 Ripley Ave Toronto ON M6S 3N9	NNE/62.8	0.61	517
320	WWIS		Toronto ON	NNE/48.0	0.00	517

Map Key	DB	Company/Site Name	Address	Dir/Dist (m)	Elev Diff (m)	Page Number
320	WWIS		Toronto ON	NNE/48.0	0.00	518
329	GEN	ABACUS ANTIQUES LTD.	6 RIPLEY AVENUE TORONTO ON M6S 3N9	NNE/90.8	0.00	518
329	GEN	ABACUS ANTIQUES (OUT OF BUS)	6 RIPLEY AVENUE TORONTO ON M6S 3N9	NNE/90.8	0.00	519
329	SCT	ABACUS ANTIQUES LTD.	6 RIPLEY AVE TORONTO ON M6S 3N9	NNE/90.8	0.00	519
329	SCT	Thompson Educational Publish	6 Ripley Ave Suite 200 Toronto ON M6S 3N9	NNE/90.8	0.00	519
329	SCT	Thompson Educational Publishing Inc.	6 Ripley Ave Suite 200 Toronto ON M6S 3N9	NNE/90.8	0.00	520
330	WWIS		ON	NNE/72.6	0.00	520
332	WWIS		Mississauga ON	NNE/70.8	0.00	520
334	WWIS		TORONTO ON	NNE/84.7	-0.49	521
335	WWIS		ON	NNE/77.4	-0.36	521
336	WWIS		Toronto ON	NNE/84.1	-0.57	522
339	WWIS		Toronto ON	NNE/72.5	-0.78	522
340	GEN	Brigham Enterprise Limited	25 Ripley Ave. Toronto ON M6S 3P2	NNE/69.6	-0.83	523
340	SCT	Brigham Enterprises Inc.	25 Ripley Ave Toronto ON M6S 3P2	NNE/69.6	-0.83	523
340	SCT	BRIGHAM ENTERPRISES	25 RIPLEY AVE TORONTO ON M6S 3P2	NNE/69.6	-0.83	52
341	WWIS		Toronto ON	NNE/72.4	-1.11	524
343	WWIS		TORONTO ON	NNE/79.6	-1.11	524
348	WWIS		TORONTO ON	NNE/81.8	-2.04	525
350	SCT	Inter Emboss Inc.	29 Ripley Ave Toronto ON M6S 3P2	NNE/95.5	-2.08	525
350	SCT	Canada Inc	29 Ripley Ave Toronto ON M6S 3P2	NNE/95.5	-2.08	526
350	SCT	Inter Emboss Inc	29 Ripley Ave Toronto ON M6S 3P2	NNE/95.5	-2.08	52
363	SPL	SIPCO	48 ALDGATE TANK TRUCK (CARGO) TORONTO CITY ON M8Y 3L6	WNW/66.8	19.69	52
368	ANDR	Queen & Riverside Ponds Fill	Toronto ON M6S	NNE/27.5	-0.53	52
369	BORE		ON	NNE/57.1	-1.00	527
373	RSC	Amexon Holdings Inc.	60-80 Park Lawn Road, Toronto, Ontario , M8Y 3H8 ON	SW/17.6	5.00	528

Map Key	DB	Company/Site Name	Address	Dir/Dist (m)	Elev Diff (m)	Page Number
375	SCT	CALEDONIA DISTRIBUTORS LIMITED	64 PARK LAWN RD ETOBICOKE ON M8Y 3H8	SW/18.8	4.89	528
375	SCT	Freshline Foods Inc.	64 Park Lawn Rd Toronto ON M8Y 3H8	SW/18.8	4.89	529
375	SCT	Freshline Foods Ltd.	64 Park Lawn Rd Toronto ON M8Y 3H8	SW/18.8	4.89	529
383	CA	Amexon Holdings Inc.	60 - 80 Park Lawn Rd Toronto ON	SW/31.1	5.14	529
383	GEN	PROGREEN DEMOLITION	80 PARK LAWN RD TORONTO ON	SW/31.1	5.12	529
383	SCT	MAPLEHOUSE PRESS INC.	80 PARK LAWN RD SUITE 214 ETOBICOKE ON M8Y 3H8	SW/31.1	5.12	53
383	SCT	SHERPA ENTERPRISES INC.	80 Park Lawn Rd Unit 217 Etobicoke ON M8Y 3H8	SW/31.1	5.12	530
383	SCT	Balloon FX Inc.	80 Park Lawn Rd Suite 101 Etobicoke ON M8Y 3H8	SW/31.1	5.12	530
383	SCT	SHERPA ENTERPRISES INC	80 PARK LAWN RD UNIT 217 ETOBICOKE ON M8Y 3H8	SW/31.1	5.12	53
383	SCT	Bale Communications Inc.	80 Park Lawn Rd Suite 212 Etobicoke ON M8Y 3H8	SW/31.1	5.12	531
383	SCT	Ad News Publishing Co.	80 Park Lawn Rd Suite 212 Toronto ON M8Y 3H8	SW/31.1	5.14	531
383	SCT	Ad News Publishing Co. Inc.	80 Park Lawn Rd Suite 212 Toronto ON M8Y 3H8	SW/31.1	5.14	531
385	SCT	Lady Sandra of Canada Ltd.	78 Park Lawn Rd Toronto ON M8Y 3H8	SW/32.0	5.00	531
385	SCT	LM SPORTSWEAR INC.	78 PARK LAWN RD ETOBICOKE ON M8Y 3H8	SW/32.0	5.00	53
385	SCT	LM Sportswear Inc.	78 Park Lawn Rd Etobicoke ON M8Y 3H8	SW/32.0	5.00	532
389	BORE		ON	SW/18.1	5.95	532
390	SCT	IN VISIBLE MEDIA INC.	74 Park Lawn Rd Suite 114 Etobicoke ON M8Y 3H8	SW/34.0	5.00	533
390	SCT	Invisible Media Inc.	74 Park Lawn Rd Suite 114 Etobicoke ON M8Y 3H8	SW/34.0	5.00	533
390	SCT	INVISIBLE MEDIA INC.	74 PARK LAWN RD SUITE 114 ETOBICOKE ON M8Y 3H8	SW/34.0	5.00	53
392	BORE		ON	SW/38.0	5.72	534
398	WWIS		ON	SSW/24.4	1.18	535
400	BORE		ON	SW/30.7	5.98	535
403	WWIS		Toronto ON	SSW/42.0	3.00	536
403	WWIS		Toronto ON	SSW/42.0	3.00	536
405	WWIS		Toronto ON	SSW/24.7	0.04	537

Map Key	DB	Company/Site Name	Address	Dir/Dist (m)	Elev Diff (m)	Page Number
408	BORE		ON	WSW/1.7	10.82	537
411	GEN	1715008 Ontario Ltd.	90 Park Lawn Road Toronto ON	SW/69.4	5.00	538
411	GEN	TSCC 2288	90 PARK LAWN ROAD ETOBICOKE ON	SW/69.4	5.00	538
414	ANDR	30 Park Lawn Rd Fill	Toronto ON M8Y 3H8	SSW/67.0	2.00	53
416	GEN	WELLINGTON PRINTWORKS INC	36 Park Lawn Rd Toronto ON M8Y 3H8	SSW/70.7	2.00	539
416	GEN	WILLIAM F. W(OUT OF BUSINESS)	36 PARKLAWN ROAD TORONTO ON M8Y 3H8	SSW/70.7	2.00	539
416	GEN	WELLINGTON PRINTWORKS INC	36 Park Lawn Rd Toronto ON M8Y 3H8	SSW/70.7	2.00	539
416	GEN	WELLINGTON PRINTWORKS INC	36 Park Lawn Rd Toronto ON M8Y 3H8	SSW/70.7	2.00	540
416	GEN	WELLINGTON PRINT WORKS	36 PARK LAWN ROAD TORONTO ON M8Y 3H8	SSW/70.7	2.00	540
416	GEN	WELLINGTON PRINTWORKS INC	36 Park Lawn Rd Toronto ON M8Y 3H8	SSW/70.7	2.00	541
416	GEN	WILLIAM F. WHITE LTD. 42-524	36 PARKLAWN ROAD TORONTO ON M8Y 3H8	SSW/70.7	2.00	541
416	GEN	WELLINGTON PRINT WORKS	36 Park Lawn Rd Toronto ON M8Y 3H8	SSW/70.7	2.00	541
416	GEN	WELLINGTON PRINTWORKS INC	36 Park Lawn Rd Toronto ON M8Y 3H8	SSW/70.7	2.00	542
416	GEN	WILLIAM F. WHITE LIMITED	36 PARKLAWN ROAD TORONTO ON M8Y 3H8	SSW/70.7	2.00	542
416	GEN	WELLINGTON PRINT WORKS INC	36 Park Lawn Rd Toronto ON M8Y 3H8	SSW/70.7	2.00	542
416	RSC	1772014 Ontario Inc.	36 Park Lawn Road, Toronto ON M8Y 3H8	SSW/70.7	2.00	543
416	SCT	Wellington Printworks Inc.	36 Park Lawn Rd Toronto ON M8Y 3H8	SSW/70.7	2.00	543
417	CA	TORONTO CITY - DWG. # R-810	SOUTHPORT ST./WINDERMERE PLACE TORONTO CITY ON	NNE/25.6	-0.26	54
420	WWIS		Toronto ON	SSW/69.2	2.02	544
421	BORE		ON	SW/57.3	4.80	545
423	BORE		ON	WSW/22.8	11.00	545
425	GEN	SHOPPERS DRUG MART	34 SOUTHPORT STREET TORONTO ON M6S 3N3	NNE/86.9	-1.00	546
426	BORE		ON	SW/66.6	1.87	546
429	GEN	Onni Contracting (Ontario) Ltd.	2200 Lake Shore Blvd Toronto ON M8V 1A4	SSW/47.1	0.00	547
429	GEN	SNC LAVALIN	2200 LAKESHORE BOULEVARD WEST TORONTO ON M8V 1A4	SSW/47.1	0.00	547

Map Key	DB	Company/Site Name	Address	Dir/Dist (m)	Elev Diff (m)	Page Number
429	RSC	ONNI (Westlake) Lands Corp.	2200 Lake Shore Boulevard West, Toronto ON M8V 1A4	SSW/47.1	0.00	547
429	SCT	Canada Building Supply Inc.	2200 Lake Shore Blvd W Suite 103 Etobicoke ON M8V 1A4	SSW/47.1	0.00	548
429	SCT	STAFFORD TEXTILES LIMITED	2200 LAKE SHORE BLVD W ETOBICOKE ON M8V 1A4	SSW/47.1	0.00	548
429	SPL		2200 Lakeshore Blvd W Toronto ON	SSW/47.1	0.00	548
430	WWIS		Toronto ON	SSW/55.2	0.54	549
431	SPL		2200 Lakeshore Ave West Toronto ON	SSW/34.8	-1.83	549
431	SPL	ONNI Contracting (Ontario) Ltd.	Onni Construction 2200 Lakeshore Ave Toronto ON	SSW/34.8	-1.83	549
432	WWIS		Toronto ON	SSW/61.8	0.29	550
435	ANDR	Park Lawn & Lakeshore Dump	Toronto ON M8Y	SSW/12.0	0.00	55
437	BORE		ON	SW/73.8	4.01	551
438	RSC	ONNI (Westlake) Lands Corp.	2200 Lake Shore Boulevard West, Toronto ON	SSW/73.1	0.76	552
438	RSC	Onni (Westlake) Lands Corp.	2200 Lake Shore Boulevard West, Toronto ON	SSW/73.1	0.76	552
442	BORE		ON	WSW/43.8	11.70	553
443	BORE		ON	SW/76.2	5.10	553
444	RSC	Onni (Westlake) Lands Corp.	10 Park Lawn Road, Toronto ON M8Y 3H8	SSW/92.1	1.36	554
444	SCT	NABISCO CANADA	10 PARK LAWN RD ETOBICOKE ON M8Y 3H8	SSW/92.1	1.36	55
444	SCT	Kraft Canada Inc.	10 Park Lawn Rd Etobicoke ON M8Y 3H8	SSW/92.1	1.36	555
444	SCT	NABISCO LTD. - GROCERY DIV.	10 PARK LAWN RD ETOBICOKE ON M8Y 3H8	SSW/92.1	1.36	55
444	SCT	NABISCO LTD.	10 PARK LAWN RD ETOBICOKE ON M8Y 3H8	SSW/92.1	1.36	55
446	BORE		ON	SW/70.3	10.66	556
447	BORE		ON	SW/87.5	4.41	556
449	ANDR	100 Park Lawn Rd Fill	Toronto ON M8Y 3H	WSW/54.7	11.00	55
451	BORE		ON	SW/87.3	7.24	557
451	BORE		ON	SW/87.3	7.24	558

Map Key	DB	Company/Site Name	Address	Dir/Dist (m)	Elev Diff (m)	Page Number
452	BORE		ON	WSW/45.7	11.00	558
454	BORE		ON	NNE/83.3	2.42	559
455	WWIS		Toronto ON	SSW/80.9	-2.60	560
457	BORE		ON	SW/99.0	5.41	560
458	BORE		ON	WSW/75.2	10.41	561
459	BORE		ON	NNE/56.3	3.35	561
460	BORE		ON	SW/96.9	8.53	562
461	BORE		ON	WSW/97.3	8.51	563
462	WWIS		ON	ENE/34.2	-5.00	563
466	BORE		ON	WSW/85.0	9.53	564
468	BORE		ON	WSW/87.9	9.32	565
469	BORE		ON	WSW/99.1	8.77	565
470	BORE		ON	WSW/91.3	8.79	566
473	BORE		ON	WSW/94.2	8.61	566
475	ANDR	56 Frances Ave Fill Req	Toronto ON M8Y 3K9	W/68.6	21.00	56
478	BORE		ON	WSW/72.7	10.24	567
482	GEN	METROPOLITAN TORONTO HOUSING AUTHORITY	21 WINDERMERE ROAD TORONTO ON M6N 1Y3	NE/4.2	0.00	568
482	GEN	METROPOLITAN TORONTO HOUSING AUTHORITY	21 WINDERMERE ROAD TORONTO ON M6N 1Y3	NE/4.2	0.00	568
484	WWIS		Toronto ON	W/0.1	15.41	568
489	BORE		ON	WSW/81.0	8.53	569
490	BORE		ON	ENE/12.9	-5.00	570
490	BORE		ON	ENE/12.9	-5.00	570
491	ANDR	Boake & Gamble properties	Toronto ON M6S 3C8	NE/42.4	0.00	57
503	ANDR	Ellis Ave S	Toronto ON M6S	NE/56.5	-0.30	571
505	ANDR	Grenadier Pond Dump	Toronto ON M6S	NE/53.3	1.22	572

Map Key	DB	Company/Site Name	Address	Dir/Dist (m)	Elev Diff (m)	Page Number
507	SPL		26 Woodland Heights Toronto ON M6S 2W4	NE/59.5	3.41	572
508	SPL	Enbridge Gas Distribution Inc.	81 Ellis Ave, Toronto ON M6S 2X3	NE/78.6	5.43	573
509	SPL	Enbridge Gas Distribution Inc.	27 Woodland Heights Toronto ON M6S 2W3	NE/67.2	2.81	573
510	WWIS		ON	NE/35.3	0.00	574
511	BORE		ON	NE/27.8	-1.79	574
512	BORE		ON	ENE/78.3	-5.00	575
513	BORE		ON	NE/81.9	0.00	576
514	ANDR	Grenadier Pond Trash Site	Toronto ON M6S	NE/86.6	-2.00	57

Executive Summary: Summary By Data Source

ANDR - Anderson's Waste Disposal Sites

A search of the ANDR database, dated 1860s-Present has found that there are 33 ANDR site(s) within approximately 0.10 kilometers of the project property.

Site	Address	Distance (m)	Map Key
W Humber Mouth Fill 1965	Toronto ON M8V	0.0	99
Proudfoot E Fill	Toronto ON M8V	0.0	188
35 High St Fill	Toronto ON M8Y 3N7	0.0	223
Lake Shore Dump	Toronto ON M5V	0.0	225
Riverside Dr Dump	Toronto ON M6S	0.0	251
Humber Marsh	Toronto ON M6S	0.0	264
Riverside Dr Dump	Toronto ON M6S	0.0	289
Riverside Dr Dump	Toronto ON M6S	6.1	300
Proudfoot (W) Fill	Toronto ON M8V	0.0	305
Lakeshore Snow Dump II	Toronto ON M6S	0.0	331
Etobicoke Con 3 Dump	Toronto ON M8V	0.0	344
Bolt Works Pond Fill	Toronto ON M6S	0.0	357
Humber Hotel Fill	Toronto ON M8V	0.0	364
Queen & Riverside Ponds Fill	Toronto ON M6S	27.5	368
30 Park Lawn Rd Fill	Toronto ON M8Y 3H8	67.0	414
140 Park Lawn Rd Fill	Toronto ON M8Y 3H8	0.0	428
Park Lawn & Lakeshore Dump	Toronto ON M8Y	12.0	435

Site	Address	Distance (m)	Map Key
Park Lawn & Queensway Fill	Toronto ON M8Y 3H	0.0	445
137 Park Lawn Rd Fill	Toronto ON M8Y 3H	0.0	445
100 Park Lawn Rd Fill	Toronto ON M8Y 3H	54.7	449
173 Park Lawn Rd Leaf Dep	Toronto ON M8Y 3J2	0.0	463
Windermere Pond Fill	Toronto ON M6S	0.0	471
56 Frances Ave Fill Req	Toronto ON M8Y 3K9	68.6	475
150 Park Lawn Rd Fill	Toronto ON M8Y 3H8	0.0	479
Lakeshore & Windermere Snow Dump	Toronto ON M6S	0.0	480
Lakeshore Snow Dump III	Toronto ON M6S	0.0	480
S Windermere Ponds Fill	Toronto ON M6S	0.0	485
Boake & Gamble properties	Toronto ON M6S 3C8	42.4	491
Ellis Ave Dump	Toronto ON M6S	0.0	495
Lake Shore & Ellis Dump	Toronto ON M6S	0.0	497
Ellis Ave S	Toronto ON M6S	56.5	503
Grenadier Pond Dump	Toronto ON M6S	53.3	505
Grenadier Pond Trash Site	Toronto ON M6S	86.6	514

BORE - Borehole

A search of the BORE database, dated 1875-Jul 2014 has found that there are 345 BORE site(s) within approximately 0.10 kilometers of the project property.

Site	Address	Distance (m)	Map Key
	ON	0.0	1
	ON	0.0	2
	ON	0.0	3

Site	Address	Distance (m)	Map Key
	ON	0.0	4
	ON	0.0	5
	ON	0.0	6
	ON	0.0	7
	ON	0.0	8
	ON	0.0	9
	ON	0.0	10
	ON	0.0	11
	ON	0.0	11
	ON	0.0	12
	ON	0.0	13
	ON	0.0	14
	ON	0.0	15
	ON	0.0	15
	ON	0.0	16
	ON	0.0	16
	ON	0.0	17
	ON	0.0	17
	ON	0.0	18
	ON	0.0	19
	ON	0.0	20
	ON	0.0	21
	ON	0.0	22

Site	Address	Distance (m)	Map Key
	ON	0.0	22
	ON	0.0	23
	ON	0.0	24
	ON	0.0	25
	ON	0.0	26
	ON	0.0	26
	ON	0.0	26
	ON	0.0	26
	ON	0.0	26
	ON	0.0	27
	ON	0.0	28
	ON	0.0	29
	ON	0.0	30
	ON	0.0	31
	ON	0.0	32
	ON	0.0	33
	ON	0.0	33
	ON	0.0	35
	ON	0.0	37
	ON	0.0	39
	ON	0.0	40
	ON	0.0	41
	ON	0.0	42

Site	Address	Distance (m)	Map Key
	ON	0.0	43
	ON	0.0	44
	ON	0.0	45
	ON	0.0	46
	ON	0.0	47
	ON	0.0	49
	ON	0.0	49
	ON	0.0	50
	ON	0.0	51
	ON	0.0	52
	ON	0.0	52
	ON	0.0	53
	ON	0.0	54
	ON	0.0	55
	ON	0.0	56
	ON	0.0	58
	ON	0.0	59
	ON	0.0	59
	ON	0.0	61
	ON	0.0	64
	ON	0.0	64
	ON	0.0	66
	ON	0.0	68

Site	Address	Distance (m)	Map Key
	ON	0.0	69
	ON	0.0	70
	ON	0.0	71
	ON	0.0	72
	ON	0.0	74
	ON	0.0	75
	ON	0.0	75
	ON	0.0	76
	ON	0.0	76
	ON	0.0	77
	ON	0.0	77
	ON	0.0	79
	ON	0.0	80
	ON	0.0	80
	ON	0.0	82
	ON	0.0	83
	ON	0.0	85
	ON	0.0	86
	ON	0.0	86
	ON	0.0	88
	ON	0.0	90
	ON	0.0	91
	ON	0.0	91

Site	Address	Distance (m)	Map Key
	ON	0.0	91
	ON	0.0	91
	ON	0.0	93
	ON	0.0	93
	ON	0.0	94
	ON	0.0	94
	ON	0.0	95
	ON	0.0	96
	ON	0.0	96
	ON	0.0	97
	ON	0.0	97
	ON	0.0	98
	ON	0.0	100
	ON	0.0	101
	ON	0.0	102
	ON	0.0	103
	ON	0.0	103
	ON	0.0	105
	ON	0.0	106
	ON	0.0	106
	ON	0.0	107
	ON	0.0	109
	ON	0.0	109

Site	Address	Distance (m)	Map Key
	ON	0.0	110
	ON	0.0	111
	ON	0.0	112
	ON	0.0	113
	ON	0.0	114
	ON	0.0	115
	ON	0.0	116
	ON	0.0	117
	ON	0.0	118
	ON	0.0	118
	ON	0.0	119
	ON	0.0	120
	ON	0.0	121
	ON	0.0	121
	ON	0.0	122
	ON	0.0	123
	ON	0.0	123
	ON	0.0	125
	ON	0.0	126
	ON	0.0	127
	ON	0.0	128
	ON	0.0	130
	ON	0.0	131

Site	Address	Distance (m)	Map Key
	ON	0.0	132
	ON	0.0	133
	ON	0.0	134
	ON	0.0	136
	ON	0.0	137
	ON	0.0	138
	ON	0.0	139
	ON	0.0	139
	ON	0.0	140
	ON	0.0	140
	ON	0.0	141
	ON	0.0	142
	ON	0.0	143
	ON	0.0	144
	ON	0.0	145
	ON	0.0	146
	ON	0.0	147
	ON	0.0	148
	ON	0.0	149
	ON	0.0	150
	ON	0.0	151
	ON	0.0	152
	ON	0.0	154

Site	Address	Distance (m)	Map Key
	ON	0.0	155
	ON	0.0	156
	ON	0.0	157
	ON	0.0	158
	ON	0.0	159
	ON	0.0	160
	ON	0.0	161
	ON	0.0	161
	ON	0.0	161
	ON	0.0	162
	ON	0.0	163
	ON	0.0	165
	ON	0.0	166
	ON	0.0	167
	ON	0.0	168
	ON	0.0	168
	ON	0.0	169
	ON	0.0	172
	ON	0.0	173
	ON	0.0	175
	ON	0.0	176
	ON	0.0	178
	ON	0.0	178

Site	Address	Distance (m)	Map Key
	ON	0.0	179
	ON	0.0	180
	ON	0.0	181
	ON	0.0	182
	ON	0.0	185
	ON	0.0	187
	ON	82.6	189
	ON	0.0	190
	ON	0.0	191
	ON	0.0	192
	ON	0.0	193
	ON	4.8	194
	ON	0.0	196
	ON	0.0	198
	ON	0.0	201
	ON	0.0	202
	ON	0.0	203
	ON	0.0	204
	ON	0.0	204
	ON	0.0	204
	ON	0.0	205
	ON	0.0	207
	ON	0.0	208

Site	Address	Distance (m)	Map Key
	ON	0.0	211
	ON	0.0	212
	ON	0.0	212
	ON	0.0	214
	ON	0.0	215
	ON	0.0	217
	ON	0.0	218
	ON	0.0	220
	ON	0.0	221
	ON	0.0	221
	ON	55.1	222
	ON	0.0	224
	ON	0.0	224
	ON	0.0	226
	ON	0.0	232
	ON	0.0	233
	ON	0.0	234
	ON	0.0	235
	ON	0.0	235
	ON	0.0	236
	ON	0.0	237
	ON	0.0	238
	ON	0.0	239

Site	Address	Distance (m)	Map Key
	ON	0.0	239
	ON	0.0	240
	ON	0.0	243
	ON	0.0	245
	ON	0.0	246
	ON	0.0	246
	ON	0.0	247
	ON	0.0	249
	ON	0.0	255
	ON	0.0	257
	ON	29.2	260
	ON	0.0	261
	ON	0.0	262
	ON	0.0	263
	ON	0.0	265
	ON	0.0	266
	ON	0.0	267
	ON	0.0	271
	ON	0.0	271
	ON	0.0	272
	ON	0.0	274
	ON	0.0	275
	ON	0.0	277

Site	Address	Distance (m)	Map Key
	ON	0.0	280
	ON	98.0	290
	ON	0.0	291
	ON	29.2	293
	ON	0.0	294
	ON	0.0	294
	ON	0.0	294
	ON	0.0	295
	ON	0.0	295
	ON	0.0	295
	ON	0.0	297
	ON	70.6	298
	ON	0.0	301
	ON	0.0	302
	ON	0.0	303
	ON	0.0	303
	ON	0.0	306
	ON	0.0	307
	ON	0.0	309
	ON	0.0	310
	ON	0.0	321
	ON	0.0	328
	ON	0.0	337

Site	Address	Distance (m)	Map Key
	ON	0.0	346
	ON	0.0	347
	ON	0.0	352
	ON	0.0	355
	ON	0.0	355
	ON	0.0	360
	ON	0.0	361
	ON	0.0	366
	ON	57.1	369
	ON	0.0	370
	ON	0.0	376
	ON	0.0	377
	ON	0.0	377
	ON	0.0	386
	ON	18.1	389
	ON	0.0	391
	ON	38.0	392
	ON	30.7	400
	ON	0.0	401
	ON	0.0	406
	ON	1.7	408
	ON	0.0	409
	ON	0.0	418

Site	Address	Distance (m)	Map Key
	ON	0.0	419
	ON	57.3	421
	ON	22.8	423
	ON	0.0	424
	ON	66.6	426
	ON	0.0	427
	ON	73.8	437
	ON	0.0	440
	ON	43.8	442
	ON	76.2	443
	ON	70.3	446
	ON	87.5	447
	ON	87.3	451
	ON	87.3	451
	ON	45.7	452
	ON	83.3	454
	ON	99.0	457
	ON	75.2	458
	ON	56.3	459
	ON	96.9	460
	ON	97.3	461
	ON	0.0	465
	ON	85.0	466

Site	Address	Distance (m)	Map Key
	ON	87.9	468
	ON	99.1	469
	ON	91.3	470
	ON	94.2	473
	ON	0.0	477
	ON	72.7	478
	ON	0.0	488
	ON	81.0	489
	ON	12.9	490
	ON	12.9	490
	ON	0.0	493
	ON	0.0	494
	ON	0.0	496
	ON	0.0	498
	ON	0.0	500
	ON	0.0	502
	ON	0.0	506
	ON	27.8	511
	ON	78.3	512
	ON	81.9	513

CA - Certificates of Approval

A search of the CA database, dated 1985-Oct 30, 2011* has found that there are 69 CA site(s) within approximately 0.10 kilometers of the project property.

Site	Address	Distance (m)	Map Key
	2077 Lakeshore Boulevard West Toronto ON M8V 1A1	0.0	36
	2077 Lakeshore Boulevard West Toronto ON M8V 1A1	0.0	36
	2067 Lakeshore Blvd. West Toronto ON M8V 4B8	0.0	48
METRO TORONTO, TRANSPORTATION DEPARTMENT	QEW EASTBOUND/PALACE PIER CT. TORONTO CITY ON	0.0	62
ETOBICOKE CITY	LAKESHORE BLVD/PALACE PIER CT. ETOBICOKE CITY ON	0.0	63
METROPOLITAN TORONTO WORKS DEPARTMENT	100 QUEENSWAY/HUMBER TREATMENT TORONTO CITY ON	0.0	73
METRO TORONTO-WORKS DEPT/NOS.10203-13351	HUMBER TREATMENT PLANT ETOBICOKE CITY ON	0.0	73
METROPOLITAN TORONTO	MODI.TO HUMBER TREATMENT PLANT ETOBICOKE CITY ON	0.0	73
MUNICIPALITY OF METRO TORONTO	HUMBER STP., COGENERATION FAC. ETOBICOKE CITY ON	0.0	73
TORONTO CITY	HUMBER W.P.C.P. ETOBICOKE CITY ON	0.0	73
MUNICIPALITY OF METROPOLITAN TORONTO	100 THE QUEENSWAY ETOBICOKE CITY ON	0.0	73
METROPOLITAN TORONTO WORKS DEPART.	DIGESTION FAC. EXP. HUMBER T.P ETOBICOKE CITY ON	0.0	73
TORONTO CITY	HUMBER SEW. TREATMENT PLANT ETOBICOKE CITY ON	0.0	73
METRO TORONTO WORKS DEPART.HUMBER T.P.	FERROUS CHLORIDE STORAGE TANKS ETOBICOKE CITY ON	0.0	73
METROPOLITAN TORONTO AIR BLOWER UNIT	HUMBER TREATMENT PLANT ETOBICOKE CITY ON	0.0	73
Toronto Standard Condominium Corporation No. 1528	80 & 88 Palace Pier Court Toronto ON	0.0	78
DS-LEA ASSOCIATES LTD.	PALACE PIER CRT. JOB #23615 ETOBICOKE CITY ON	0.0	89
DS-LEA ASSOCIATES LTD.	PALACE PIER COURT JOB.#25630 ETOBICOKE CITY ON	0.0	89
MUNICIPALITY OF METRO TORONTO	130 THE QUEENSWAY, HUMBER T.P. ETOBICOKE CITY ON M8Y 1H9	0.0	129
TORONTO CITY - CONTRACT WPC-22-91	130 THE QUEENSWAY,HUMBER T.P. ETOBICOKE CITY ON M8Y 1H9	0.0	129
MUNICIPALITY OF METRO TORONTO	130 THE QUEENSWAY, HUMBER T.P. ETOBICOKE CITY ON M8Y 1H9	0.0	129

Site	Address	Distance (m)	Map Key
MUNICIPALITY OF METRO TORONTO	130 THE QUEENSWAY, HUMBER T.P. ETOBICOKE CITY ON M8Y 1H9	0.0	129
MUNICIPALITY OF METRO TORONTO	130 THE QUEENSWAY, HUMBER STP ETOBICOKE CITY ON M8Y 1H9	0.0	129
MUNICIPALITY OF METRO TORONTO	130 THE QUEENSWAY, HUMBER STP. ETOBICOKE CITY ON M8Y 1H9	0.0	129
MUNICIPALITY OF METRO TORONTO	130 THE QUEENSWAY,HUMBER STP ETOBICOKE CITY ON M8Y 1H9	0.0	129
City of Toronto	130 The Queensway Toronto ON M8Y 1H9	0.0	129
Humber Treatment Plant	130 The Queensway Toronto ON M8Y 1H9	0.0	129
Humber Treatment Plant	130 The Queensway Toronto ON M8Y 1H9	0.0	129
City of Toronto	130 The Queensway Toronto ON M8Y 1H9	0.0	129
City of Toronto	130 The Queensway Toronto ON M8Y 1H9	0.0	129
City of Toronto	130 The Queensway Toronto ON M8Y 1H9	0.0	129
City of Toronto	130 The Queensway Toronto ON M8Y 1H9	0.0	129
City of Toronto	130 The Queensway Toronto ON M8Y 1H9	0.0	129
City of Toronto - Humber Treatment Plant	130 The Queensway Toronto ON M8Y 1H9	0.0	129
City of Toronto	130 The Queensway Toronto ON M8Y 1H9	0.0	129
Humber Treatment Plant	130 The Queensway Toronto ON M8Y 1H9	0.0	129
Humber Treatment Plant	130 The Queensway Toronto ON M8Y 1H9	0.0	129
Humber Treatment Plant	130 The Queensway Toronto ON M8Y 1H9	0.0	129
City of Toronto	130 The Queensway Toronto ON M8Y 1H9	0.0	129
Humber Treatment Plant	130 The Queensway Toronto ON M8Y 1H9	0.0	129
Humber Treatment Plant	130 The Queensway Toronto ON M8Y 1H9	0.0	129
MUNICIPALITY OF METRO TORONTO	130 THE QUEENSWAY, HUMBER STP ETOBICOKE CITY ON M8Y 1H9	0.0	129
City of Toronto	130 The Queensway Toronto ON M8Y 1H9	0.0	129

Site	Address	Distance (m)	Map Key
City of Toronto	130 The Queensway Toronto ON M8Y 1H9	0.0	129
MUNICIPALITY OF METROPOLITAN TORONTO	130 THE QUEENSWAY, HUMBER STP ETOBICOKE CITY ON M8Y 1H9	0.0	129
MUNICIPALITY OF METRO TORONTO	130 THE QUEENSWAY, HUMBER STP ETOBICOKE CITY ON M8Y 1H9	0.0	129
TORONTO CITY, HUMBER TREATMENT PLANT	130 THE QUEENSWAY ETOBICOKE ON M8Y 1H9	0.0	129
MUNICIPALITY OF METRO TORONTO	130 THE QUEENSWAY,HUMBER STP ETOBICOKE CITY ON M8Y 1H9	0.0	129
Monarch Waterview Development Limited	2115-2139 Lakeshore Boulevard West Toronto ON	0.0	170
QUEEN'S DELI	156 THE QUEENSWAY ETOBICOKE CITY ON M8Y 1J2	0.0	242
	2150 Lakeshore Boulevard West Toronto ON M8V 1A3	0.0	248
Kraft Canada Inc.	2150 Lakeshore Boulevard West Toronto ON	0.0	248
TORONTO CITY - HUMBER TREATMENT PLANT	THE QUEENSWAY/SOUTH KINGSWAY TORONTO CITY ON	0.0	270
City of Toronto	110 The Queensway Toronto ON	0.0	285
Imperial Oil Limited	250 Queensway Way Toronto ON	0.0	327
NABISCO BRANDS LIMITED	PART LOTS 12-15, RP #1176 ETOBICOKE CITY ON	0.0	362
NABISCO BRANDS LIMITED	PT.LOTS 12-15, RP #1176 ETOBICOKE CITY ON	0.0	362
NABISCO BRANDS LIMITED	PT.LOTS 12-15, RP# 1176 ETOBICOKE CITY ON	0.0	362
Amexon Holdings Inc.	60 - 80 Park Lawn Rd Toronto ON	31.1	383
ETOBICOKE CITY	LAKESHORE BLVD/PARK LAWN RD. ETOBICOKE CITY ON	0.0	388
ETOBICOKE CITY	PARK LAWN RD/WATERFRONT DR. ETOBICOKE CITY ON	0.0	399
ETOBICOKE CITY	WATERFRONT DR/PARK LAWN RD. ETOBICOKE CITY ON	0.0	399
STELCO FASTENER & FORGING CO.	6 WINDERMERE AVE. TORONTO CITY ON M6S 3J1	0.0	412
STELCO FASTENEER & FORGING CO.	6 WINDERMERE AVE. TORONTO CITY ON M6S 3J1	0.0	412
TORONTO CITY - DWG. # R-810	SOUTHPORT ST./WINDERMERE PLACE TORONTO CITY ON	25.6	417

Site	Address	Distance (m)	Map Key
1417010 Ontario Inc.	3 and 6 Windermere Avenue Toronto ON	0.0	434
G.T.A. Mini Bins Inc.	65 Ringley Ave Toronto ON M8Y 1P3	0.0	439
TORONTO CITY - DWG. # SB-446/1	ELLIS AVE./LAKESHORE BLVD. W TORONTO CITY ON	0.0	499
TORONTO CITY - DWG.# SB-446/1	ELLIS AVE./LAKESHORE BLVD. W. TORONTO CITY ON	0.0	499

ECA - Environmental Compliance Approval

A search of the ECA database, dated Feb 29, 2016 has found that there are 4 ECA site(s) within approximately 0.10 kilometers of the project property.

Site	Address	Distance (m)	Map Key
City of Toronto	130 The Queensway Toronto ON	0.0	129
City of Toronto	130 The Queensway Toronto City, Ontario M8Y 1H9 ON	0.0	129
City of Toronto	130 The Queensway ON M8Y1H9	0.0	129
Ocean Club Residences Inc.	2157 Lake Shore Blvd W Toronto ON	0.0	252

FST - Fuel Storage Tank

A search of the FST database, dated 2010-Nov 2015 has found that there are 15 FST site(s) within approximately 0.10 kilometers of the project property.

Site	Address	Distance (m)	Map Key
OSHAWA FOODS	125 THE QUEENSWAY TORONTO ON M8Y 1H6	0.0	108
OSHAWA FOODS	125 THE QUEENSWAY TORONTO ON M8Y 1H6	0.0	108
SUNCOR ENERGY PRODUCTS PARTNERSHIP	8 SOUTH KINGSWAY TORONTO ON M6S 3S9	8.2	286
SUNCOR ENERGY PRODUCTS PARTNERSHIP	8 SOUTH KINGSWAY TORONTO ON M6S 3S9	8.2	286
SUNCOR ENERGY PRODUCTS PARTNERSHIP	8 SOUTH KINGSWAY TORONTO ON M6S 3S9	8.2	286
SUNCOR ENERGY PRODUCTS PARTNERSHIP	8 SOUTH KINGSWAY TORONTO ON M6S 3S9	8.2	286
1802446 ONTARIO INC	250 THE QUEENSWAY AV ETOBICOKE ON M8Y 1J4	0.0	327

Site	Address	Distance (m)	Map Key
1802446 ONTARIO INC	250 THE QUEENSWAY AV ETOBICOKE ON M8Y 1J4	0.0	327
1802446 ONTARIO INC	250 THE QUEENSWAY AV ETOBICOKE ON M8Y 1J4	0.0	327
1802446 ONTARIO INC	250 THE QUEENSWAY AV ETOBICOKE ON M8Y 1J4	0.0	327
1275423 ONTARIO LTD O/A PARKLAWN ESSO	2189 LAKE SHORE BLVD W ETOBICOKE ON M8V 1A1	0.0	358
1275423 ONTARIO LTD O/A PARKLAWN ESSO	2189 LAKE SHORE BLVD W ETOBICOKE ON M8V 1A1	0.0	358
1275423 ONTARIO LTD O/A PARKLAWN ESSO	2189 LAKE SHORE BLVD W ETOBICOKE ON M8V 1A1	0.0	358
SUNCOR ENERGY PRODUCTS PARTNERSHIP	90 THE QUEENSWAY TORONTO ON M6S 1A5	0.0	379
SUNCOR ENERGY PRODUCTS PARTNERSHIP	90 THE QUEENSWAY TORONTO ON M6S 1A5	0.0	379

FSTH - Fuel Storage Tank - Historic

A search of the FSTH database, dated Pre-Jan 2010* has found that there are 8 FSTH site(s) within approximately 0.10 kilometers of the project property.

Site	Address	Distance (m)	Map Key
OSHAWA FOODS	125 THE QUEENSWAY TORONTO ON M8Y 1H6	0.0	108
OSHAWA FOODS	125 THE QUEENSWAY TORONTO ON M8Y 1H6	0.0	108
1253106 ONTARIO LTD	8 SOUTH KINGSWAY TORONTO ON	8.2	286
2152249 ONTARIO INC O/A GAS STN	8 SOUTH KINGSWAY TORONTO ON	8.2	286
MAGGIE M IBRAHIM O/A GAS STN	250 THE QUEENSWAY AV ETOBICOKE ON M8Y 1J4	0.0	327
1275423 ONTARIO LTD O/A PARKLAWN ESSO	2189 LAKE SHORE BLVD W ETOBICOKE ON M8V 1A1	0.0	358
1275423 ONTARIO LTD O/A PARKLAWN ESSO	2189 LAKE SHORE BLVD W ETOBICOKE ON M8V 1A1	0.0	358
OCAM VIEM INVESTMENTS INC O/A PETRO CANADA	90 THE QUEENSWAY TORONTO ON M6S 1A5	0.0	379

GEN - Ontario Regulation 347 Waste Generators Summary

A search of the GEN database, dated 1986-May 2015 has found that there are 151 GEN site(s) within

approximately 0.10 kilometers of the project property.

Site	Address	Distance (m)	Map Key
Canderel Stoneridge Devel.	2087 Lakeshore Blvd. West Toronto ON M8V 1A1	0.0	34
Toronto Standard Condominium Corporation No. 1659	2087 Lake Shore Blvd West Toronto ON	0.0	34
TSCC#1659	2087 Lakeshore Blv W Toronto ON	0.0	34
TSCC#1659	2087 Lakeshore Blv W Toronto ON	0.0	34
Waterford Development Inc.	2087 Lakeshore Blvd. West Toronto ON M8V 1A1	0.0	34
Toronto Standard Condominium Corporaton No. 1659	2087 Lakeshore Blvd West Toronto ON	0.0	34
LAKE SHORE APPLETREE LTD.	2077 LAKE SHORE BLVD. WEST TORONTO ON	0.0	36
LAKE SHORE APPLETREE LTD.	2077 LAKE SHORE BLVD. WEST TORONTO ON	0.0	36
Shiu Pong Management Ltd	88 Palace Pier Court Toronto ON M8V 4C2	0.0	65
The Monarch Water View JV	2115 Lakeshore Boulevard West Toronto ON M8V 1A1	0.0	81
JAY-M HOLDINGS LIMITED	2045 LAKESHORE BLVD. WEST C/O 2 ST. CLAIR AVE. E. SUITE 700 TORONTO ON M4T 2T5	0.0	92
JAY-M HOLDINGS LIMITED	2045 LAKESHORE BOULEVARD WEST TORONTO ON M8V 2Z6	0.0	92
JAY-M HOLDINGS LIMITED 22-276	2045 LAKESHORE BLVD. WEST C/O 2 ST. CLAIR AVE. E. SUITE 700 TORONTO ON M4T 2T5	0.0	92
OSHAWA FOODS	125 THE QUEENSWAY TORONTO ON M8Y 1H6	0.0	108
Karen L. Warrian Pharmacy Ltd.	125 THE QUEENSWAY Etobicoke ON	0.0	108
OSHAWA FOODS(SEE & USE ON1950601) 29-040	125 THE QUEENSWAY TORONTO ON M8Y 1H6	0.0	108
SURELINK	125 THE QUEENSWAY TORONTO ON M8Y 1H7	0.0	108
OSHAWA FOODS	125 THE QUEENSWAY TORONTO ON M8Y 1H7	0.0	108
125 QW-1 Inc. , 125 QW-2 Inc.	125 The Queensway Toronto ON	0.0	108
SOBEYS CAPITAL INCORPORATE	125 THE QUEENSWAY TORONTO ON M8Y 1H7	0.0	108
Zaka Plumbing & Maintenance	58 Marine Parade Drive Toronto ON M8V 4G1	0.0	124

Site	Address	Distance (m)	Map Key
METROPOLITAN TORONTO WORKS DEPT. 26-044	HUMBER SEWAGE TREATMENT 130 THE QUEENSWAY ETOBICOKE ON M8Y 1H9	0.0	129
City of Toronto	HUMBER WASTEWATER TREATMENT PLANT 130 THE QUEENSWAY ETOBICOKE ON M8Y 1H9	0.0	129
City of Toronto	HUMBER WASTEWATER TREATMENT PLANT 130 THE QUEENSWAY ETOBICOKE ON	0.0	129
City of Toronto	HUMBER WASTEWATER TREATMENT PLANT 130 THE QUEENSWAY ETOBICOKE ON M8Y 1H9	0.0	129
Comstock Canada Limited	130 The Queensway Toronto ON M8Y 1H9	0.0	129
City of Toronto	HUMBER WASTEWATER TREATMENT PLANT 130 THE QUEENSWAY ETOBICOKE ON M8Y 1H9	0.0	129
City of Toronto	HUMBER WASTEWATER TREATMENT PLANT 130 THE QUEENSWAY ETOBICOKE ON M8Y 1H9	0.0	129
City of Toronto	HUMBER WASTEWATER TREATMENT PLANT 130 THE QUEENSWAY ETOBICOKE ON M8Y 1H9	0.0	129
Comstock Canada Limited	130 The Queensway Toronto ON M8Y 1H9	0.0	129
METROPOLITAN TORONTO WORKS DEPT.	HUMBER SEWAGE TREATMENT PLANT 130 THE QUEENSWAY,C/O439UNIVERSITY AVE TORONTO ON M8Y 1H9	0.0	129
METRO TORONTO -HUMBR PLANT WPCP	C/O METRO WORKS DEPT 130 QUEENSWAY TORONTO ON M8Y 1H9	0.0	129
RAMSET LIMITED 33-665	130 QUEENSQUAY EAST TORONTO ON M5A 3X6	0.0	129
City of Toronto Toronto Water	HUMBER WASTEWATER TREATMENT PLANT 130 THE QUEENSWAY ETOBICOKE ON M8Y 1H9	0.0	129
METROPOLITAN TORONTO WORKS DEPARTMENT	HUMBER SEWAGE TREATMENT PLANT 130 THE QUEENSWAY ETOBICOKE ON M8Y 1H9	0.0	129
M.T.C.C. No. 1053	One Palace Pier Court Toronto ON M8V 3W9	0.0	171
Humber Bay Veterinary Hospital	2139 Lakeshore Blvd West, Unit 1 Toronto ON	0.0	174
Black and McDonald	121 The Queensway Toronto ON	0.0	209
HUMBERSIDE COLLISION LTD. 20-143	150 THE QUEENSWAY TORONTO ON M8Y 1J1	0.0	213
HUMBERSIDE COLLISION LTD.	150 THE QUEENSWAY TORONTO ON M8Y 1J1	0.0	213
HUMBER CLEANERS	156 THE QUEENSWAY TORONTO ON	0.0	242

Site	Address	Distance (m)	Map Key
HUMBER CLEANERS	156 THE QUEENSWAY TORONTO ON	0.0	242
HUMBER CLEANERS	156 THE QUEENSWAY TORONTO ON	0.0	242
HUMBER CLEANERS	#1-156 THE QUEENSWAY ETOBICOKE ON M8Y 1H6	0.0	242
HUMBER CLEANERS	156 THE QUEENSWAY TORONTO ON	0.0	242
HUMBER CLEANERS	#1 156 THE QUEENSWAY ETOBICOKE ON M8Y 1J2	0.0	242
HUMBER CLEANERS	156 THE QUEENSWAY TORONTO ON M8Y 1J2	0.0	242
HUMBER CLEANERS	156 THE QUEENSWAY TORONTO ON M8Y 1J2	0.0	242
HUMBER CLEANERS	156 THE QUEENSWAY TORONTO ON M8Y 1J2	0.0	242
HUMBER CLEANERS 20-264	#1 156 THE QUEENSWAY ETOBICOKE ON M8Y 1J2	0.0	242
CHRISTIE BROWN AND COMPANY LTD. 10-082	2150 LAKESHORE BLVD. WEST TORONTO ON M8V 1A3	0.0	248
Mondelez International	2150 LAKESHORE BOULEVARD WEST TORONTO ON M8V 1A3	0.0	248
Kraft Canada Inc	2150 LAKESHORE BOULEVARD WEST TORONTO ON M8V 1A3	0.0	248
Mondelez International	2150 LAKESHORE BOULEVARD WEST TORONTO ON	0.0	248
Kraft Canada Inc	2150 LAKESHORE BOULEVARD WEST TORONTO ON M8V 1A3	0.0	248
Mondelez International	2150 LAKESHORE BOULEVARD WEST TORONTO ON M8V 1A3	0.0	248
CHRISTIE BROWN AND COMPANY LTD.	2150 LAKESHORE BLVD. WEST TORONTO ON M8V 1A3	0.0	248
CHRISTIE BROWN & COMPANY	2150 LAKESHORE BOULEVARD WEST TORONTO ON M8V 1A3	0.0	248
Kraft Canada Inc	2150 LAKESHORE BOULEVARD WEST TORONTO ON M8V 1A3	0.0	248
CHRISTIE BROWN AND COMPANY LTD.	2150 LAKESHORE BOULEVARD EAST TORONTO ON M8V 1A3	0.0	248
Mondelez International	2150 LAKESHORE BOULEVARD WEST TORONTO ON M8V 1A3	0.0	248
Midwife Alliance	166 The Queensway Etobicoke ON M8Y 1J2	0.0	253
Midwife Alliance	166 The Queensway Etobicoke ON	0.0	253

Site	Address	Distance (m)	Map Key
Midwife Alliance	166 The Queensway Etobicoke ON M8Y 1J2	0.0	253
Midwife Alliance	166 The Queensway Etobicoke ON M8Y 1J2	0.0	253
Midwife Alliance	166 The Queensway Etobicoke ON M8Y 1J2	0.0	253
Monarch Corporation Highrise	110 Marine Parade Dr. Etobicoke ON	0.0	258
City of Toronto	2001 Lakeshore Blvd. Toronto ON M6S 3C6	0.0	259
City of Toronto	2001 Lakeshore Blvd. Toronto ON	0.0	259
PETER KIEWIT SONS CO. LTD.	2001 LAKESHORE BOULEVARD WEST TORONTO ON M6S 5A2	0.0	259
City of Toronto	2001 Lakeshore Blvd. Toronto ON M6S 3C6	0.0	259
City of Toronto	2001 Lakeshore Blvd. Toronto ON M6S 3C6	0.0	259
METROPOLITAN TORONTO WORKS DEPT	SWANSEA PUMPING STATION QUEENSWAY & KINGSWAY TORONTO ON	0.0	270
METROPOLITAN TORONTO WORKS DEPT. 27-597	SWANSEA PUMPING STATION QUEENSWAY & KINGSWAY C/O STN. 1180 55 JOHN ST. TORONTO ON M5V 3C6	0.0	270
METROPOLITAN TORONTO WORKS DEPARTMENT	SWANSEA PUMPING STATION QUEENSWAY & KINGSWAY TORONTO ON	0.0	270
ONTARIO FOOD TERMINAL BOARD	165 THE QUEENSWAY TORONTO ON M8Y 1H8	0.0	273
ONTARIO FOOD TERMINAL BOARD	165 THE QUEENSWAY TORONTO ON M8Y 1H8	0.0	273
ONTARIO FOOD TERMINAL BOARD	165 THE QUEENSWAY TORONTO ON	0.0	273
ONTARIO FOOD TERMINAL BOARD	165 THE QUEENSWAY TORONTO ON M8Y 1H8	0.0	273
ONTARIO FOOD TERMINAL BOARD	165 THE QUEENSWAY ROAD TORONTO ON M8X 1H8	0.0	273
ONTARIO FOOD TERMINAL BOARD	165 THE QUEENSWAY TORONTO ON M8Y 1H8	0.0	273
ONTARIO FOOD TERMINAL BOARD	165 THE QUEENSWAY TORONTO ON M8Y 1H8	0.0	273
ONTARIO FOOD TERMINAL BOARD	165 THE QUEENSWAY TORONTO ON M8Y 1H8	0.0	273
Black and McDonald	165 The Queensway Toronto ON	0.0	273

Site	Address	Distance (m)	Map Key
PETRO-CANADA 30-877	2002 LAKESHORE BLVD. W., TORONTO C/O 5140 YONGE ST., SUITE 200 NORTH YORK ON M2N 6L6	0.0	312
PETRO-CANADA PRODUCTS	2002 LAKESHORE BOULEVARD WEST TORONTO ON M6S 1A2	0.0	312
PETRO-CANADA	2002 LAKESHORE BLVD. WEST TORONTO ON M6S 1A2	0.0	312
Imperial Oil Limited(c/o Andrew Russell)	250 The Queensway Toronto ON M8Y 1J4	0.0	327
ABACUS ANTIQUES LTD.	6 RIPLEY AVENUE TORONTO ON M6S 3N9	90.8	329
ABACUS ANTIQUES (OUT OF BUS)	6 RIPLEY AVENUE TORONTO ON M6S 3N9	90.8	329
Brigham Enterprise Limited	25 Ripley Ave. Toronto ON M6S 3P2	69.6	340
METRO TORONTO TRANSPORTATION DEPT.26-683	2000 LAKESHORE BLVD. WEST C/O 401 BAY STREET TORONTO ON M5H 2Y4	0.0	354
Acres International Limited	2000 Lake Shore Boulevard West Toronto ON M6S1A2	0.0	354
City of Toronto	103-105 The Queensway Toronto ON M6S 5B5	0.0	359
CHRISTIE (SEE & USE ON0373001)	61 PARKLAWN ROAD (WAREHOUSE) TORONTO ON M8Y 3H6	0.0	362
CHRISTIE BROWN & CO. LTD.	61 PARKLAWN ROAD (WAREHOUSE) TORONTO ON M8Y 3H6	0.0	362
PROGREEN DEMOLITION	80 PARK LAWN RD TORONTO ON	31.1	383
NOXZEMA INC	77 PARK LAWN ROAD TORONTO ON M8Y 3H7	0.0	384
NOXZEMA INC 28-090	77 PARK LAWN ROAD TORONTO ON M8Y 3H7	0.0	384
Hydro One Networks Inc	SPILL 080616 H2JK Windermere and Lakeshore Toronto ON M6S1A1	0.0	410
1715008 Ontario Ltd.	90 Park Lawn Road Toronto ON	69.4	411
TSCC 2288	90 PARK LAWN ROAD ETOBICOKE ON	69.4	411
STELCO INC.	SWANSEA WORKS 6 WINDERMERE AVENUE TORONTO ON M6S 3J1	0.0	412
STELCO INC.	SWANSEA PLANT 6 WINDERMERE AVE. TORONTO ON M6S 3J1	0.0	412
Reon Development Corporation	6 Windermere Avenue Toronto ON M6S 3J1	0.0	412

Site	Address	Distance (m)	Map Key
STELCO FASTENER & FORGING COMPANY	SWANSEA WORKS 6 WINDERMERE AVENUE TORONTO ON M6S 3J1	0.0	412
TORONTO HYDRO ELECTRIC SYSTEM LTD	5 SOUTHPORT STREET QUEENSWAY STATION TORONTO ON M4M 3N7	0.0	413
TORONTO HYDRO ELECTRIC SYSTEM 38-641	QUEENSWAY STATION 5 SOUTHPORT STREET TORONTO ON	0.0	413
TORONTO HYDRO	QUEENSWAY STATION 5 SOUTHPORT STREET TORONTO ON	0.0	413
TORONTO HYDRO	5 SOUTHPORT STREET QUEENSWAY STATION TORONTO ON	0.0	413
WELLINGTON PRINTWORKS INC	36 Park Lawn Rd Toronto ON M8Y 3H8	70.7	416
WILLIAM F. W(OUT OF BUSINESS)	36 PARKLAWN ROAD TORONTO ON M8Y 3H8	70.7	416
WELLINGTON PRINTWORKS INC	36 Park Lawn Rd Toronto ON M8Y 3H8	70.7	416
WELLINGTON PRINTWORKS INC	36 Park Lawn Rd Toronto ON M8Y 3H8	70.7	416
WELLINGTON PRINT WORKS	36 PARK LAWN ROAD TORONTO ON M8Y 3H8	70.7	416
WELLINGTON PRINTWORKS INC	36 Park Lawn Rd Toronto ON M8Y 3H8	70.7	416
WILLIAM F. WHITE LTD. 42-524	36 PARKLAWN ROAD TORONTO ON M8Y 3H8	70.7	416
WELLINGTON PRINT WORKS	36 Park Lawn Rd Toronto ON M8Y 3H8	70.7	416
WELLINGTON PRINTWORKS INC	36 Park Lawn Rd Toronto ON M8Y 3H8	70.7	416
WILLIAM F. WHITE LIMITED	36 PARKLAWN ROAD TORONTO ON M8Y 3H8	70.7	416
WELLINGTON PRINT WORKS INC	36 Park Lawn Rd Toronto ON M8Y 3H8	70.7	416
SHOPPERS DRUG MART	34 SOUTHPORT STREET TORONTO ON M6S 3N3	86.9	425
Onni Contracting (Ontario) Ltd.	2200 Lake Shore Blvd Toronto ON M8V 1A4	47.1	429
SNC LAVALIN	2200 LAKESHORE BOULEVARD WEST TORONTO ON M8V 1A4	47.1	429
GRANT EMBLEMS LTD. 18-097	134 PARK LAWN ROAD ETOBICOKE ON M8Y 3H9	0.0	436
Colour Technologies	134 Park Lawn Road Toronto ON M8Y 3H9	0.0	436
GRANT EMBLEMS LTD.	134 PARK LAWN ROAD ETOBICOKE ON M8Y 3H9	0.0	436

Site	Address	Distance (m)	Map Key
Colour Technologies	134 Park Lawn Road Toronto ON	0.0	436
GRANT EMBLEMS LTD	134 PARK LAWN ROAD ETOBICOKE ON M8Y 3H9	0.0	436
C.J. GRAPHICS INC.	134 PARK LAWN ROAD TORONTO ON	0.0	436
C.J. GRAPHICS INC.	134 PARK LAWN ROAD TORONTO ON M8Y 3H9	0.0	436
C.J. GRAPHICS INC.	134 PARK LAWN ROAD TORONTO ON M8Y 3H9	0.0	436
Colour Technologies	134 Park Lawn Road Toronto ON	0.0	436
GRANT EMBLEMS LIMITED	134 PARK LAWN ROAD ETOBICOKE ON M8Y 3H9	0.0	436
Colour Technologies	134 Park Lawn Road Toronto ON M8Y 3H9	0.0	436
C.J. GRAPHICS INC.	134 PARK LAWN ROAD TORONTO ON M8Y 3H9	0.0	436
C.J. GRAPHICS INC.	134 PARK LAWN ROAD TORONTO ON M8Y 3H9	0.0	436
Colour Technologies	134 Park Lawn Road Toronto ON M8Y 3H9	0.0	436
Colour Technologies	134 Park Lawn Road Toronto ON M8Y 3H9	0.0	436
Colour Technologies	134 Park Lawn Road Toronto ON M8Y 3H9	0.0	436
C.J. GRAPHICS INC.	134 PARK LAWN ROAD TORONTO ON M8Y 3H9	0.0	436
Colour Technologies	134 Park Lawn Road Toronto ON M8Y 3H9	0.0	436
Colour Technologies	134 Park Lawn Road Toronto ON M8Y 3H9	0.0	436
C.J. GRAPHICS INC.	134 PARK LAWN ROAD TORONTO ON M8Y 3H9	0.0	436
OSHAWA FOODS	144 PARKLAWN ROAD ETOBICOKE ON M8Y 3H8	0.0	450
CONREB WHOLESALE INC. 07-264	158 PARKLAWN ROAD, ETOBICOKE C/O 321 AUGUSTA AVENUE TORONTO ON M8Y 3H8	0.0	464
METROPOLITAN TORONTO HOUSING AUTHORITY	21 WINDERMERE ROAD TORONTO ON M6N 1Y3	4.2	482
METROPOLITAN TORONTO HOUSING AUTHORITY	21 WINDERMERE ROAD TORONTO ON M6N 1Y3	4.2	482
Petro-Canada	515 The Queensway Etobicoke ON M8Y 1J6	0.0	483

Site	Address	Distance (m)	Map Key
Toronto West Medical	523 the Queensway Suite One Toronto ON	0.0	487
Toronto West Medical	523 the Queensway Suite One Toronto ON	0.0	487

NPCB - National PCB Inventory

A search of the NPCB database, dated 1988-2008* has found that there are 21 NPCB site(s) within approximately 0.10 kilometers of the project property.

Site	Address	Distance (m)	Map Key
MUNICIPALITY OF METRO TORONTO	WORKS DEPARTMENT; HUMBER TREATMENT PLANT TORONTO ON	0.0	73
	HUMBER TREATMENT PLANT DEPARTMENT OF WORKS TORONTO ON	0.0	73
MUNICIPALITY OF METRO TORONTO	HUMBER TREATMENT PLANT; DEPARTMENT OF WORKS TORONTO ON	0.0	73
METRO TORONTO (DEPT.OF WORKS)	HUMBER SEWAGE TREATMENT PLANT 130 THE QUEENSWAY ETOBICOKE ON M8Y 1H9	0.0	129
METRO TORONTO (DEPT. OF WORKS)	HUMBER SEWAGE TREATMENT PLANT; 130 THE QUEENSWAY, ETOBICOKE ON M8Y 1H9	0.0	129
METRO TORONTO (DEPT. OF WORKS)	130 THE QUEENSWAY HUMBER SEWAGE TREATMENT PLANT ETOBICOKE ON M8Y 1H9	0.0	129
METRO TORONTO (DEPT. OF WORKS)	130 THE QUEENSWAY THE QUEENSWAY ETOBICOKE ON M8Y 1H9	0.0	129
KRAFT CANADA INC.	2150 LAKESHORE BLVD WEST ETOBICOKE ON M8V 1A3	0.0	248
CHRISTIE BROWN & CO. LTD.	2150 LAKE SHORE BLVD W ETOBICOKE ON M8V 1A3	0.0	248
CHRISTIE BROWN & CO. LTD.	2150 LAKESHORE BLVD. WEST ETOBICOKE ON M8V 1A3	0.0	248
CHRISTIE BROWN & CO. LTD.	2150 LAKESHORE BLVD. Etobicoke ON	0.0	248
ONTARIO FOOD TERMINAL BOARD	165 THE QUEENSWAY TORONTO ON M8Y 1H8	0.0	273
ONTARIO FOOD TERMINAL BOARD	165 THE QUEENSWAY TORONTO ON M8Y 1H8	0.0	273
ONTARIO FOOD TERMINAL BOARD (O.F.T.B.)	165 THE QUEENSWAY TORONTO ON M8Y 1H8	0.0	273
ONTARIO FOOD TERMINAL BOARD (O. F. T. B.)	165 THE QUEENSWAY Toronto ON M8Y 1H8	0.0	273
STEEL COMPANY OF CANADA	6 WINDEMERE AVE TORONTO ON	0.0	412

Site	Address	Distance (m)	Map Key
STELCO INC. - SWANSEA PLANT	6 WINDERMERE AVE. TORONTO ON M6S 3J1	0.0	412
STEEL COMPANY OF CANADA	6 WINDEMERE AVE. WINDEMERE AVE. TORONTO ON	0.0	412
STEEL COMPANY OF CANADA	6 WINDEMERE AVE. Toronto ON	0.0	412
STEEL COMPANY OF CANADA	6 WINDEMERE AVE. TORONTO ON	0.0	412
STEEL COMPANY OF CANADA	3 WINDEMERE AVE. TORONTO ON	0.0	441

OPCB - Inventory of PCB Storage Sites

A search of the OPCB database, dated 1987-Oct 2004; 2012-Dec 2013 has found that there are 12 OPCB site(s) within approximately 0.10 kilometers of the project property.

Site	Address	Distance (m)	Map Key
METRO TORONTO (DEPT. OF WORKS)	HUMBER SEWAGE TREATMENT PLANT 130 THE QUEENSWAY, ETOBICOKE ON M8Y 1H9	0.0	129
METRO TORONTO (DEPT. OF WORKS)	HUMBER SEWAGE TREATMENT PLANT 130 THE QUEENSWAY, ETOBICOKE ON M8Y 1H9	0.0	129
METRO TORONTO (DEPT. OF WORKS)	HUMBER SEWAGE TREATMENT PLANT 130 THE QUEENSWAY, ETOBICOKE ON M8Y 1H9	0.0	129
METRO TORONTO (DEPT. OF WORKS)	HUMBER SEWAGE TREATMENT PLANT 130 THE QUEENSWAY, ETOBICOKE ON M8Y 1H9	0.0	129
METRO TORONTO (DEPT. OF WORKS)	HUMBER SEWAGE TREATMENT PLANT 130 THE QUEENSWAY, ETOBICOKE ON M8Y 1H9	0.0	129
METRO TORONTO (DEPT. OF WORKS)	HUMBER SEWAGE TREATMENT PLANT 130 THE QUEENSWAY, ETOBICOKE ON M8Y 1H9	0.0	129
ONTARIO FOOD TERMINAL BOARD	165 THE QUEENSWAY TORONTO ON M8Y 1H8	0.0	273
ONTARIO FOOD TERMINAL BOARD	165 THE QUEENSWAY TORONTO ON M8Y 1H8	0.0	273
ONTARIO FOOD TERMINAL BOARD	165 THE QUEENSWAY TORONTO ON M8Y 1H8	0.0	273
STELCO INC. - SWANSEA PLANT	6 WINDERMERE AVE. TORONTO ON M6S 3J1	0.0	412
STELCO INC. - SWANSEA PLANT	6 WINDERMERE AVE. TORONTO ON M6S 3J1	0.0	412
STELCO INC. - SWANSEA PLANT	6 WINDERMERE AVE. TORONTO ON M6S 3J1	0.0	412

PRT - Private and Retail Fuel Storage Tanks

A search of the PRT database, dated 1989-1996* has found that there are 15 PRT site(s) within approximately 0.10 kilometers of the project property.

Site	Address	Distance (m)	Map Key
OSHAWA FOODS	125 THE QUEENSWAY TORONTO ON M8Y 1H6	0.0	108
METRO WORKS DEPT ATTN M G THORNE	130 THE QUEENSWAY ON M8Y 1H9	0.0	129
SOUTH KINGSWAY CAR WASH	8 SOUTH KINGSWAY TORONTO ON M6S3S9	8.2	286
LESLIE DOBOS AND MIKE DAROCZ	8 SOUTH KINGSWAY TORONTO ON M6S3S9	8.2	286
FILTON AUTO SERVICES LTD ACTIVE TIRE & AUTO CENTRE	186 THE QUEENSWAY ETOBICOKE ON M8Y 1J3	0.0	287
CARCARE CO LTD	2002 LAKESHORE BLVD W TORONTO ON M6S1A2	0.0	312
ANTHONY DIFONZO SERVICE CENTRE LTD	250 THE QUEENSWAY AV ETOBICOKE ON M8Y 1J4	0.0	327
	250 THE QUEENSWAY TORONTO ON	0.0	327
ANTHONY DIFONZO SERVICE CENTRE LTD	250 THE QUEENSWAY AV ETOBICOKE ON M8Y1J4	0.0	327
PAULVAN INC	2189 LAKESHORE BLVD W TORONTO ON	0.0	358
BYUNG HA CHUNG	90 THE QUEENSWAY ETOBICOKE ON M6S 1A5	0.0	379
PETRO CANADA NEIGHBOURS BRIAN CHUNG	90 THE QUEENSWAY TORONTO ON M6S1A5	0.0	379
OLCO PETROLEUM GROUP INC ATTN LORI WARE	1978 LAKESHORE BLVD W TORONTO ON M6S1A2	0.0	396
CHARLTON CAR CARE	515 THE QUEENSWAY ETOBICOKE ON M8Y1J6	0.0	483
	515 THE QUEENSWAY ETOBICOKE ON	0.0	483

REC - Ontario Regulation 347 Waste Receivers Summary

A search of the REC database, dated 1986-2013 has found that there are 9 REC site(s) within approximately 0.10 kilometers of the project property.

Site	Address	Distance (m)	Map Key
METRO TORONTO (DEPT. OF WORKS)	HUMBER SEWAGE TREATMENT PLANT 130 THE QUEENSWAY ETOBICOKE ON M8Y 1H9	0.0	129

Site	Address	Distance (m)	Map Key
METRO TORONTO -HUMBR PLANT WPCP	C/O METRO WORKS DEPT 130 QUEENSWAY TORONTO ON M8Y 1H9	0.0	129
TORONTO, CITY OF	HUMBER WPCP 130 THE QUEENSWAY TORONTO ON M8Y 1H9	0.0	129
TRANSFORMER & SWITCHGEAR SER. CO. LTD.	METRO TORONTO WORKS, HUMBER TREATMENT PLANT,130 THE QUEENSWAY ETOBICOKE ON M8Y 1H9	0.0	129
TORONTO, CITY OF	HUMBER WPCP 130 THE QUEENSWAY TORONTO ON M8Y 1H9	0.0	129
TORONTO, CITY OF	HUMBER WPCP 130 THE QUEENSWAY TORONTO ON M8Y 1H9	0.0	129
TORONTO, CITY OF	HUMBER WPCP 130 THE QUEENSWAY TORONTO ON	0.0	129
TORONTO, CITY OF	HUMBER WPCP 130 THE QUEENSWAY TORONTO ON M8Y 1H9	0.0	129
STELCO INC.	SWANSEA PLANT 6 WINDERMERE AVE. TORONTO ON M6S 3J1	0.0	412

RSC - Record of Site Condition

A search of the RSC database, dated 1997-Sept 2001, Oct 2004-Jan 2016 has found that there are 20 RSC site(s) within approximately 0.10 kilometers of the project property.

Site	Address	Distance (m)	Map Key
2077 Lake Shore Boulevard West Limited	2077 Lake Shore Boulevard West, Toronto, Ontario , M8V 0A2 ON M8V 0A2	0.0	36
Monarch Waterview Development Limited	2115 Lakeshore Boulevard West Toronto ON	0.0	81
Monarch Waterview Development Limited	16 Brookers Lane, Toronto ON	0.0	164
B-MAJOR HOMES (ONTARIO) INC.	2143 Lake Shore Boulevard West, Toronto, Ontario, 2147 Lake Shore Boulevard West ON	0.0	199
Monarch Waterview Development Limited	2151 Lakeshore Boulevard West Toronto ON	0.0	227
Ocean Club Residences Inc.	2157 LAKE SHORE BLVD W, TORONTO, ON, M8V 1A1 ON M8V 1A1	0.0	252
Monarch Waterview Development Limited	110 Marine Parade Drive Toronto ON	0.0	258
Monarch Waterview Development Limited	2161 Lakeshore Boulevard West Toronto ON	0.0	268

Site	Address	Distance (m)	Map Key
Monarch Waterview Developments Limited	2161 & 2165 Lakeshore Boulevard West Toronto ON	0.0	276
Empire Communities (2183 Lakeshore Blvd.) Ltd.	2183 Lake Shore Boulevard West Toronto ON	0.0	326
Amexon Holdings Inc.	60-80 Park Lawn Road, Toronto, Ontario , M8Y 3H8 ON	17.6	373
Windermere by the Lake 1.Townhouses Inc. 2.Phase II Inc. 3.Lakeview Towers Inc.	6 Windermere Ave, Toronto, ON, M6S 3J1 Toronto ON M6S 3J1	0.0	412
1772014 Ontario Inc.	36 Park Lawn Road, Toronto ON M8Y 3H8	70.7	416
ONNI (Westlake) Lands Corp.	2200 Lake Shore Boulevard West, Toronto ON M8V 1A4	47.1	429
Onni (Westlake) Lands Corp.	2200 Lake Shore Boulevard West, Toronto ON	73.1	438
ONNI (Westlake) Lands Corp.	2200 Lake Shore Boulevard West, Toronto ON	73.1	438
Onni (Westlake) Lands Corp.	10 Park Lawn Road, Toronto ON M8Y 3H8	92.1	444
Queenscorp (Parklawn) Inc.	515 The Queensway, Toronto, Ontario , M8Y 1J6, ON M8Y 1J6	0.0	483
Queenscorp (Parklawn) Inc.	515 The Queensway, Toronto, Ontario , M8Y 1J6 ON M8Y 1J6	0.0	483
1356071 Ontario Inc.	1900 LAKESHORE BLVD. WEST, TORONTO, ON	0.0	492

RST - Retail Fuel Storage Tanks

A search of the RST database, dated 1999-Jul 2014 has found that there are 3 RST site(s) within approximately 0.10 kilometers of the project property.

Site	Address	Distance (m)	Map Key
PETRO CANADA-CAR WASH	8 SOUTH KINGSWAY TORONTO ON M6S 3S9	8.2	286
RUFFO BROS RATHBURN	250 THE QUEENSWAY ETOBICOKE ON M8Y1J4	0.0	327
OLCO PETROLEUM GROUP INC	1978 LAKE SHORE BLVD W TORONTO ON M6S1A2	0.0	396

SCT - Scott's Manufacturing Directory

A search of the SCT database, dated 1992-Mar 2011* has found that there are 63 SCT site(s) within

approximately 0.10 kilometers of the project property.

Site	Address	Distance (m)	Map Key
Rickman Creative Printing Inc.	2111 Lake Shore Blvd W Unit LPH 9 Etobicoke ON M8V 4B2	0.0	57
Natural Life Magazine	125 The Queensway Unit B2 Suite 52 Toronto ON M8Y 1H6	0.0	108
PostNet Canada	125 The Queensway Unit B2 Toronto ON M8Y 1H6	0.0	108
Life Media	125 The Queensway Unit B2 Suite 52 Toronto ON M8Y 1H6	0.0	108
All Things Asian Corp.	1 Palace Pier Crt Suite 2611 Toronto ON M8V 3W9	0.0	171
Imooi	1 Palace Pier Crt Suite 1503 Toronto ON M8V 3W9	0.0	171
Kraft Canada Inc.	2150 Lake Shore Blvd W Etobicoke ON M8V 1A3	0.0	248
CHRISTIE BROWN & CO.	2150 Lake Shore Blvd W Etobicoke ON M8V 1A3	0.0	248
Kraft Nabisco	2150 Lake Shore Blvd W Etobicoke ON M8V 1A3	0.0	248
Kraft Christie Bakery	2150 Lake Shore Blvd W Toronto ON M8V 1A3	0.0	248
CHRISTIE BROWN AND CO.	2150 LAKE SHORE BLVD W ETOBICOKE ON M8V 1A3	0.0	248
BUNNING SPLICING & RIGGING LTD	166 THE QUEENSWAY ETOBICOKE ON M8Y 1J2	0.0	253
Streef Produce Ltd.	165 The Queensway Etobicoke ON M8Y 1H8	0.0	273
Dominion Citrus Limited	165 The Queensway Suite 308 Etobicoke ON M8Y 1H8	0.0	273
Ippolito Produce Ltd.	165 The Queensway Etobicoke ON M8Y 1H8	0.0	273
B & L AZIZ FARM PRODUCE LTD.	165 THE QUEENSWAY ETOBICOKE ON M8Y 1H8	0.0	273
Sunkist Growers Inc.	165 The Queensway Suite 210 Etobicoke ON M8Y 1H8	0.0	273
B.C. Tree Fruits Ltd.	165 The Queensway Suite 225 Etobicoke ON M8Y 1H8	0.0	273
Richard E. Ryan & Associates	165 The Queensway Suite 333 Etobicoke ON M8Y 1H8	0.0	273
United Produce Inc.	165 The Queensway Suite 327 Etobicoke ON M8Y 1H8	0.0	273
METROPOLITAN CROSS REFERENCE	2 RIPLEY AVE TORONTO ON M6S 3N9	62.8	317
Goldrich Co. Ltd.	2 Ripley Ave Toronto ON M6S 3N9	62.8	317

Site	Address	Distance (m)	Map Key
ABACUS ANTIQUES LTD.	6 RIPLEY AVE TORONTO ON M6S 3N9	90.8	329
Thompson Educational Publish	6 Ripley Ave Suite 200 Toronto ON M6S 3N9	90.8	329
Thompson Educational Publishing Inc.	6 Ripley Ave Suite 200 Toronto ON M6S 3N9	90.8	329
Brigham Enterprises Inc.	25 Ripley Ave Toronto ON M6S 3P2	69.6	340
BRIGHAM ENTERPRISES	25 RIPLEY AVE TORONTO ON M6S 3P2	69.6	340
Inter Emboss Inc.	29 Ripley Ave Toronto ON M6S 3P2	95.5	350
Canada Inc	29 Ripley Ave Toronto ON M6S 3P2	95.5	350
Inter Emboss Inc	29 Ripley Ave Toronto ON M6S 3P2	95.5	350
CALEDONIA DISTRIBUTORS LIMITED	64 PARK LAWN RD ETOBICOKE ON M8Y 3H8	18.8	375
Freshline Foods Inc.	64 Park Lawn Rd Toronto ON M8Y 3H8	18.8	375
Freshline Foods Ltd.	64 Park Lawn Rd Toronto ON M8Y 3H8	18.8	375
Airen Imports	20 Southport St Suite 611 Toronto ON M6S 4Y8	0.0	378
MAPLEHOUSE PRESS INC.	80 PARK LAWN RD SUITE 214 ETOBICOKE ON M8Y 3H8	31.1	383
Balloon FX Inc.	80 Park Lawn Rd Suite 101 Etobicoke ON M8Y 3H8	31.1	383
SHERPA ENTERPRISES INC	80 PARK LAWN RD UNIT 217 ETOBICOKE ON M8Y 3H8	31.1	383
Bale Communications Inc.	80 Park Lawn Rd Suite 212 Etobicoke ON M8Y 3H8	31.1	383
Ad News Publishing Co.	80 Park Lawn Rd Suite 212 Toronto ON M8Y 3H8	31.1	383
Ad News Publishing Co. Inc.	80 Park Lawn Rd Suite 212 Toronto ON M8Y 3H8	31.1	383
SHERPA ENTERPRISES INC.	80 Park Lawn Rd Unit 217 Etobicoke ON M8Y 3H8	31.1	383
Lady Sandra of Canada Ltd.	78 Park Lawn Rd Toronto ON M8Y 3H8	32.0	385
LM SPORTSWEAR INC.	78 PARK LAWN RD ETOBICOKE ON M8Y 3H8	32.0	385
LM Sportswear Inc.	78 Park Lawn Rd Etobicoke ON M8Y 3H8	32.0	385
IN VISIBLE MEDIA INC.	74 Park Lawn Rd Suite 114 Etobicoke ON M8Y 3H8	34.0	390

Site	Address	Distance (m)	Map Key
Invisible Media Inc.	74 Park Lawn Rd Suite 114 Etobicoke ON M8Y 3H8	34.0	390
INVISIBLE MEDIA INC.	74 PARK LAWN RD SUITE 114 ETOBICOKE ON M8Y 3H8	34.0	390
Wellington Printworks Inc.	36 Park Lawn Rd Toronto ON M8Y 3H8	70.7	416
Canada Building Supply Inc.	2200 Lake Shore Blvd W Suite 103 Etobicoke ON M8V 1A4	47.1	429
STAFFORD TEXTILES LIMITED	2200 LAKE SHORE BLVD W ETOBICOKE ON M8V 1A4	47.1	429
LM SPORTSWEAR INC.	134 PARK LAWN RD ETOBICOKE ON M8Y 3H9	0.0	436
Grant Custom Products Ltd.	134 Park Lawn Rd Toronto ON M8Y 3H9	0.0	436
GRANT EMBLEMS LTD.	134 PARK LAWN RD ETOBICOKE ON M8Y 3H9	0.0	436
Colour Technologies	134 Park Lawn Rd Toronto ON M8Y 3H9	0.0	436
C.J. Graphics Inc.	134 Park Lawn Rd Toronto ON M8Y 3H9	0.0	436
Colour Technologies Inc.	134 Park Lawn Rd Toronto ON M8Y 3H9	0.0	436
First Impressions Graphics &	134 Park Lawn Rd Toronto ON M8Y 3H9	0.0	436
NABISCO CANADA	10 PARK LAWN RD ETOBICOKE ON M8Y 3H8	92.1	444
Kraft Canada Inc.	10 Park Lawn Rd Etobicoke ON M8Y 3H8	92.1	444
NABISCO LTD. - GROCERY DIV.	10 PARK LAWN RD ETOBICOKE ON M8Y 3H8	92.1	444
NABISCO LTD.	10 PARK LAWN RD ETOBICOKE ON M8Y 3H8	92.1	444
Drastic Technologies Ltd.	523 The Queensway Suite 102 Etobicoke ON M8Y 1J7	0.0	487
Woodman Wines & Spirits Inc.	523 The Queensway Suite 1B Etobicoke ON M8Y 1J7	0.0	487

SPL - Ontario Spills

A search of the SPL database, dated 1988-Jun 2015 has found that there are 94 SPL site(s) within approximately 0.10 kilometers of the project property.

Site	Address	Distance (m)	Map Key
PRIVATE OWNER	2111 LAKESHORE BLVD. MOTOR VEHICLE (OPERATING FLUID) TORONTO CITY ON	0.0	57

Site	Address	Distance (m)	Map Key
METROPOLITAN TORONTO, MUNICIPA	THE QUEENSWAY NEAR KINGSWAY BRIDGE HUMBER WPCP 130 THE QUEENSWAY TORONTO CITY ON	0.0	73
METROPOLITAN TORONTO, MUNICIPA	WEST BANK OF HUMBER RIVER, UNDERNEATH THE QUEENSWAY BRIDGE HUMBER WPCP 130 THE QUEENSWAY TORONTO CITY ON	0.0	73
ESSO PETROLEUM CANADA	2045 LAKESHORE BLVD. WEST, IN FRONT OF PALACE PIER TANK TRUCK (CARGO) TORONTO CITY ON	0.0	92
OSHAWA FOODS	OSHAWA FOODS 125 QUEENSWAY BLVD. ETOB TORONTO TERMINAL 125 THE QUEENSWAY TORONTO CITY ON	0.0	108
OSHAWA FOODS	125 QUEENSWAY TORONTO TERMINAL 125 THE QUEENSWAY TORONTO CITY ON M8Y 1H6	0.0	108
	125 Queensway Toronto ON	0.0	108
OSHAWA FOODS	125 THE QUEENSWAY RETAIL STORE TORONTO CITY ON M8Y 1H6	0.0	108
City of Toronto	130 The Queensway Toronto ON	0.0	129
City of Toronto	130 The Queensway Toronto ON	0.0	129
	130 The Queensway Toronto ON	0.0	129
	130 The Queensway Toronto ON M8Y 1H9	0.0	129
City of Toronto	130 The Queensway Toronto ON	0.0	129
	130 The Queensway Toronto ON M8Y 1H9	0.0	129
City of Toronto	130 The Queensway Toronto ON	0.0	129
City of Toronto	130 The Queensway Toronto ON M8Y 1H9	0.0	129
City of Toronto	130 The Queensway Toronto ON M8Y 1H9	0.0	129
Wessuc Inc.	130 The Queensway Toronto ON M8Y 1H9	0.0	129
City of Toronto	130 The Queensway HUMBER WATER POLLUTION CONTROL PLANT Toronto ON M8Y 1H9	0.0	129
City of Toronto - Humber Treatment Plant	130 The Queensway Toronto ON M8Y 1H9	0.0	129
	130 The Queensway Toronto ON M8Y 1H9	0.0	129

Site	Address	Distance (m)	Map Key
Humber Water Treatment Plant<UNOFFICIAL>	130 The Queensway Toronto ON M8Y 1H9	0.0	129
City of Toronto	130 The Queensway Toronto ON M8Y 1H9	0.0	129
Torbear Contracting Inc.	130 The Queensway Toronto ON M8Y 1H9	0.0	129
City of Toronto - Humber Sewage Treatment Plant	130 The Queensway Toronto ON M8Y 1H9	0.0	129
	130 The Queensway Toronto ON M8Y 1H9	0.0	129
City of Toronto	130 The Queensway Toronto ON M8Y 1H9	0.0	129
METROPOLITAN TORONTO, MUNICIPA	INSIDE FILTER PLANT HUMBER WPCP 130 THE QUEENSWAY TORONTO CITY ON M8Y 1H9	0.0	129
City of Toronto - Humber Sewage Treatment Plant	130 The Queensway Toronto ON M8Y 1H9	0.0	129
City of Toronto	130 The Queensway Toronto ON M8Y 1H9	0.0	129
City of Toronto	130 The Queensway Toronto ON M8Y 1H9	0.0	129
Comstock Canada Ltd.	130 The Queensway Toronto ON M8Y 1H9	0.0	129
	130 The Queensway Toronto ON M8Y 1H9	0.0	129
City of Toronto - Humber Treatment Plant	130 The Queensway Toronto ON M8Y 1H9	0.0	129
City of Toronto - Humber Treatment Plant	130 The Queensway Toronto ON M8Y 1H9	0.0	129
Humber WPCP<UNOFFICIAL>	130 The Queensway Toronto ON M8Y 1H9	0.0	129
City of Toronto	130 Queensway, Etobicoke Toronto ON	0.0	129
City of Toronto	130 The Queensway Toronto ON	0.0	129
City of Toronto	130 The Queensway Toronto ON	0.0	129
Carrier Canada<UNOFFICIAL>	2121 Lakeshore Blvd West Toronto ON	0.0	135
PRIVATE OWNER	HUMBER RIVER AT QEW MOTOR VEHICLE (OPERATING FLUID) TORONTO CITY ON	0.0	177
Kraft Canada Inc.	2150 Lakeshore Boulevard West CHRISTE BROWN & COMPANY Toronto ON	0.0	248
KRAFT CANADA	KRAFT CANADA, 2150 LAKESHORE AVE W 2150 LAKESHORE AVE W,	0.0	248

Site	Address	Distance (m)	Map Key
	TORONTO TORONTO CITY ON		
Kraft Canada Inc.	2150 Lakeshore Blvd West, Etobicoke Toronto ON	0.0	248
CHRISTIE BROWN AND COMPANY	ETOBICOKE CREEK 2150 LAKESHORE BLVD WEST ETOBICOKE TORONTO CITY ON	0.0	248
Benson Chemicals Limited	2150 Lakeshore Boulevard West 2150 LAKESHORE BOULEVARD WEST Toronto ON	0.0	248
CIBC BANK	HUMBER RIVER, FROM CIBC BANK, 172 THE QUEENSWAY, 3 UNITS WEST OF SOUTHFIELD TORONTO CITY ON M8Y 1J3	0.0	269
City of Toronto	Near South Kingsway and The Queensway Toronto ON	0.0	270
PETRO CANADA	HUMBER RIVER AT THE QUEENSWAY AND SOUTH KINGSWAY,PETRO CANADA CARWASH. SERVICE STATION TORONTO CITY ON	0.0	270
METROPOLITAN TORONTO, MUNICIPA	PARKETTE NEAR QUEENSWAY AND SOUTH KINGSWAY SANITARY SEWER/ SEWAGE PUMPING STATION TORONTO CITY ON	0.0	270
METROPOLITAN TORONTO, MUNICIPA	SOUTH KINGSWAY & THE QUEENSWAY SANITARY SEWER/ SEWAGE PUMPING STATION TORONTO CITY ON	0.0	270
METROPOLITAN TORONTO, MUNICIPA	LAKE ONTARIO VIA HUMBER RIVER FROM SPILL AT SOUTH KINGSWAY & THE QUEENSWAY SANITARY SEWER/ SEWAGE PUMPING STATION TORONTO CITY ON	0.0	270
ONTARIO TOMATO SALES	165 THE QUEENSWAY, DRAIN IN PARKING LOT, MAIN LEVEL TRANSPORT TRUCK (CARGO) TORONTO CITY ON	0.0	273
TRANSPORT TRUCK	165 THE QUEENSWAY MOTOR VEHICLE (OPERATING FLUID) TORONTO CITY ON	0.0	273
TRANSPORT TRUCK	165 THE QUEENSWAY TRANSPORT TRUCK (CARGO) TORONTO CITY ON	0.0	273
PRIVATE RESIDENCE	29 SMITHFIELD FURNACE OIL TANK TORONTO CITY ON M8Y 3M1	0.0	278
CHRISTIE BROWN AND COMPANY	2150 LAKESHORE ROAD AT CHRISTIE BROWN COOKIE COMPANY. 2150 LAKESHORE BLVD WEST ETOBICOKE TORONTO CITY ON	0.0	279
Phantom Developments Limited	2171 Lakeshore Blvd W Toronto ON	0.0	292
Phantom Development<UNOFFICIAL>	2175 Lakeshore Boulevard West Toronto ON	0.0	304

Site	Address	Distance (m)	Map Key
	2175 Lakeshore Boulevard West Toronto ON	0.0	304
MARCAM TRANSPORT	2002 LAKESHORE BLVD WEST NEAR LAKESHORE INN MOTOR VEHICLE (OPERATING FLUID) TORONTO CITY ON	0.0	312
	250 The Queensway, Etobicoke, ON ESSO GAS STATION<UNOFFICIAL> Toronto ON M8Y 1J4	0.0	327
Enbridge Gas Distribution Inc.	254 The Queensway Toronto ON	0.0	349
ESSO PETROLEUM CANADA	2189 LAKESHORE BLVD-ESSO SERVICE STATION. SERVICE STATION TORONTO CITY ON M8V 1A1	0.0	358
ESSO PETROLEUM CANADA	2189 LAKESHORE ROAD SERVICE STATION TORONTO CITY ON M8V 1A1	0.0	358
City of Toronto - Humber Sewage Treatment Plant	105 The Queensway Toronto ON M6S 5B5	0.0	359
SIPCO	48 ALDGATE TANK TRUCK (CARGO) TORONTO CITY ON M8Y 3L6	66.8	363
TRANSPORT TRUCK	QEW WESTBOUND AT PARKLAWN MOTOR VEHICLE (OPERATING FLUID) TORONTO CITY ON	0.0	367
NORRIS TRANSPORT	Q.E.W. WEST OF PARKLAWN TRANSPORT TRUCK (CARGO) TORONTO CITY ON	0.0	367
Natrel Inc.	Gardner Westbound at Parklawn Rd.<UNOFFICIAL> Toronto ON	0.0	372
	Gardiner and Parklawn Toronto ON	0.0	374
PETRO-CANADA	PETRO CANADA STATION AT 90 THE QUEENSWAY TANK TRUCK (CARGO) TORONTO CITY ON M6S 1A5	0.0	379
Enbridge Gas Distribution Inc.	90 Queensway Rd. CONSTRUCTION SITE<UNOFFICIAL> Toronto ON	0.0	379
Seaboard Harnac	90 The Queensway Toronto ON	0.0	379
Onni Contracting<UNOFFICIAL>	Parklawn and Lakeshore, NW Corner Toronto ON	0.0	388
	Parklawn and Lakeshore Blvd Toronto ON	0.0	388
	Outfall at northwest corner of Lakeshore Blvd. and Park Lawn Rd. Toronto ON	0.0	388
UNKNOWN	LAKE ONTARIO AT BASE OF PARKLAWN RD TORONTO CITY ON	0.0	407

Site	Address	Distance (m)	Map Key
Hydro One Inc.	Lake Shore Blvd and Windermere Ave Toronto ON	0.0	410
STEFCO SWANSEA WORKS (STELCO)	SPILL TO ROOF , TO DRAINAGE SYSTEM, TO HUMBER RIVER TORONTO CITY ON	0.0	422
	2200 Lakeshore Blvd W Toronto ON	47.1	429
	2200 Lakeshore Ave West Toronto ON	34.8	431
ONNI Contracting (Ontario) Ltd.	Onni Construction 2200 Lakeshore Ave Toronto ON	34.8	431
	Northeast corner of Queensway and Windemere<UNOFFICIAL> Toronto ON	0.0	448
PRIVATE RESIDENCE	RESIDENCE AT 30 FRANCES AVE. FURNACE OIL TANK TORONTO CITY ON M8Y 3K9	0.0	453
Hydro One Inc.	1926 Lakeshor Bvld West Toronto ON M6S 1A1	0.0	467
74 High St. <UNOFFICIAL>	Parklawn & Queensway area in Etobicoke Toronto ON	0.0	472
NETWORK GROUP	QUEENSWAY AND PARKLAWN TRANSPORT TRUCK (CARGO) TORONTO CITY ON	0.0	476
UNKNOWN	MIMICO CREEK, AT PARK LAWN RAMP OFF QUEENSWAY (ETOBICOKE) TORONTO CITY ON	0.0	476
Toronto Transit Commission	The Queensway & Coehill Toronto ON	0.0	486
City of Toronto	Queensway (50M west of Ellis Ave Toronto ON	0.0	501
	26 Woodland Heights Toronto ON M6S 2W4	59.5	507
Enbridge Gas Distribution Inc.	81 Ellis Ave, Toronto ON M6S 2X3	78.6	508
Enbridge Gas Distribution Inc.	27 Woodland Heights Toronto ON M6S 2W3	67.2	509

TANK - Anderson's Storage Tanks

A search of the TANK database, dated 1915-1953* has found that there are 8 TANK site(s) within approximately 0.10 kilometers of the project property.

Site	Address	Distance (m)	Map Key
Cities Service Oil Co Ltd	2002 Lake Shore Blvd W Toronto ON M6S 1A1	0.0	312
Cities Service Oil Co Ltd	2002 Lake Shore Blvd W Toronto ON M6S 1A1	0.0	312

Site	Address	Distance (m)	Map Key
Cities Service Oil Co Ltd	2002 Lake Shore Blvd W Toronto ON M6S 1A1	0.0	312
Cities Service Oil Co Ltd	2002 Lake Shore Blvd W Toronto ON M6S 1A1	0.0	312
Cities Service Oil Co Ltd	2002 Lake Shore Blvd W Toronto ON M6S 1A1	0.0	312
Cities Service Oil Co Ltd	2002 Lake Shore Blvd W Toronto ON M6S 1A1	0.0	312
Joy Oil Co Ltd	1978 Lake Shore Blvd W Toronto ON M6S 1A1	0.0	396
Joy Oil Co Ltd	1978 Lake Shore Blvd W Toronto ON M6S 1A1	0.0	396

WWIS - Water Well Information System

A search of the WWIS database, dated 1955-Mar 2014 has found that there are 99 WWIS site(s) within approximately 0.10 kilometers of the project property.

Site	Address	Distance (m)	Map Key
	ON	0.0	38
	ON	0.0	60
	ON	0.0	67
	ETOBICOKE ON	0.0	84
	TORONTO ON	0.0	87
	TORONTO ON	0.0	104
	TORONTO ON	0.0	153
	ON	0.0	183
	TORONTO ON	0.0	184
	ON	0.0	186
	ON	0.0	195
	TORONTO ON	0.0	197
	ON	0.0	200

Site	Address	Distance (m)	Map Key
	ON	0.0	206
	ON	0.0	206
	TORONTO ON	0.0	210
	ON	0.0	216
	ETOBICOKE ON	0.0	219
	VAUGHAN ON	0.0	228
	ON	0.0	229
	ON	0.0	230
	ON	0.0	231
	TORONTO ON	0.0	241
	ON	0.0	244
	ON	0.0	250
	Toronto ON	0.0	252
	ON	0.0	254
	ON	0.0	256
	ON	0.0	267
	TORONTO ON	0.0	273
	ON	0.0	281
	ON	0.0	282
	Vaughan ON	0.0	283
	TORONTO ON	0.0	284
	ON	0.0	288
	ON	0.0	296

Site	Address	Distance (m)	Map Key
	TORONTO ON	0.0	299
	ON	0.0	308
	Toronto ON	32.9	311
	ON	0.0	313
	TORONTO ON	0.0	314
	ETOBICOKE ON	0.0	315
	ETOBICOKE ON	0.0	315
	ETOBICOKE ON	0.0	316
	ETOBICOKE ON	0.0	318
	TORONTO ON	0.0	319
	Toronto ON	48.0	320
	Toronto ON	48.0	320
	ON	0.0	322
	ETOBICOKE ON	0.0	323
	ON	0.0	324
	ETOBICOKE ON	0.0	325
	ON	72.6	330
	Mississauga ON	70.8	332
	TORONTO ON	0.0	333
	TORONTO ON	84.7	334
	ON	77.4	335
	Toronto ON	84.1	336
	ETOBICOKE ON	0.0	338

Site	Address	Distance (m)	Map Key
	Toronto ON	72.5	339
	Toronto ON	72.4	341
	ON	0.0	342
	TORONTO ON	79.6	343
	TORONTO ON	0.0	345
	TORONTO ON	81.8	348
	Toronto ON	0.0	351
	TORONTO ON	0.0	353
	TORONTO ON	0.0	356
	Toronto ON	0.0	365
	TORONTO ON	0.0	371
	TORONTO ON	0.0	371
	ON	0.0	380
	ON	0.0	381
	ON	0.0	382
	ON	0.0	387
	TORONTO ON	0.0	393
	ON	0.0	394
	ON	0.0	395
	ON	0.0	397
	ON	24.4	398
	Toronto ON	0.0	402
	Toronto ON	42.0	403

Site	Address	Distance (m)	Map Key
	Toronto ON	42.0	403
	ON	0.0	404
	Toronto ON	24.7	405
	Toronto ON	0.0	412
	ON	0.0	415
	Toronto ON	69.2	420
	Toronto ON	55.2	430
	Toronto ON	61.8	432
	Toronto ON	0.0	433
	Toronto ON	80.9	455
	Toronto ON	0.0	456
	ON	34.2	462
	Toronto ON	0.0	474
	ON	0.0	481
	Toronto ON	0.1	484
	TORONTO ON	0.0	504
	ON	35.3	510

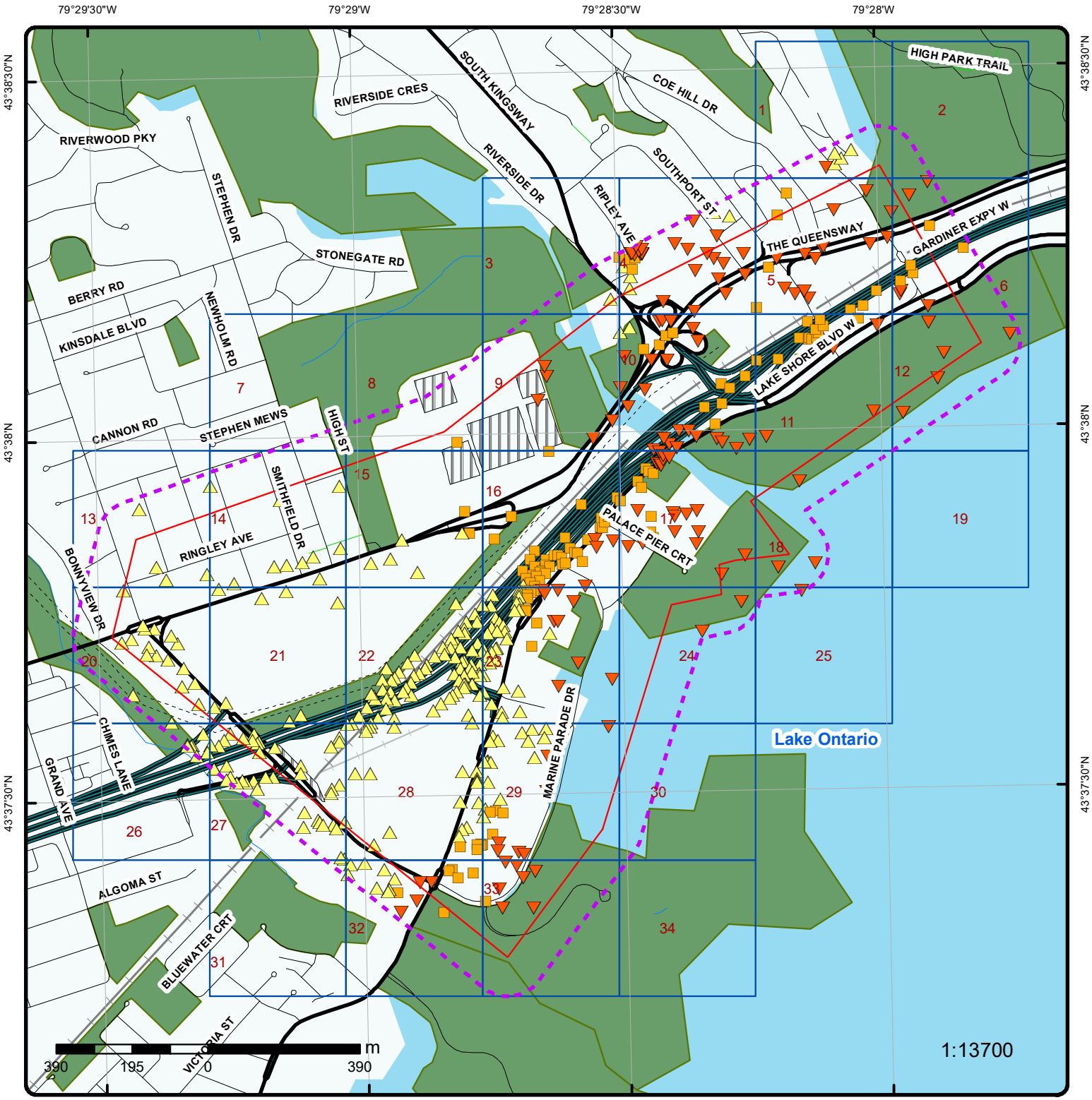

Map

Order No: 20160624096

Address: Parklawn, Toronto, ON

- Project Property
- Buffer Outline
- Eris Sites with Higher Elevation
- Eris Sites with Same Elevation
- Eris Sites with Lower Elevation
- Eris Sites with Unknown Elevation
- Expressway
- Principal Highway
- Secondary Highway
- Major Road
- Local road
- Trail
- Proposed Road
- Ferry Route/Ice Road
- Industrial and Resource - Regions
- Main Line
- Sidetrack
- Transit Line
- Abandoned Line
- National Park
- Provincial or Territorial Park
- Other Park
- Golf Course or Driving Range
- Park or Sports Field
- Other Recreation Area

Source: © 2014 DMTI Spatial Inc.

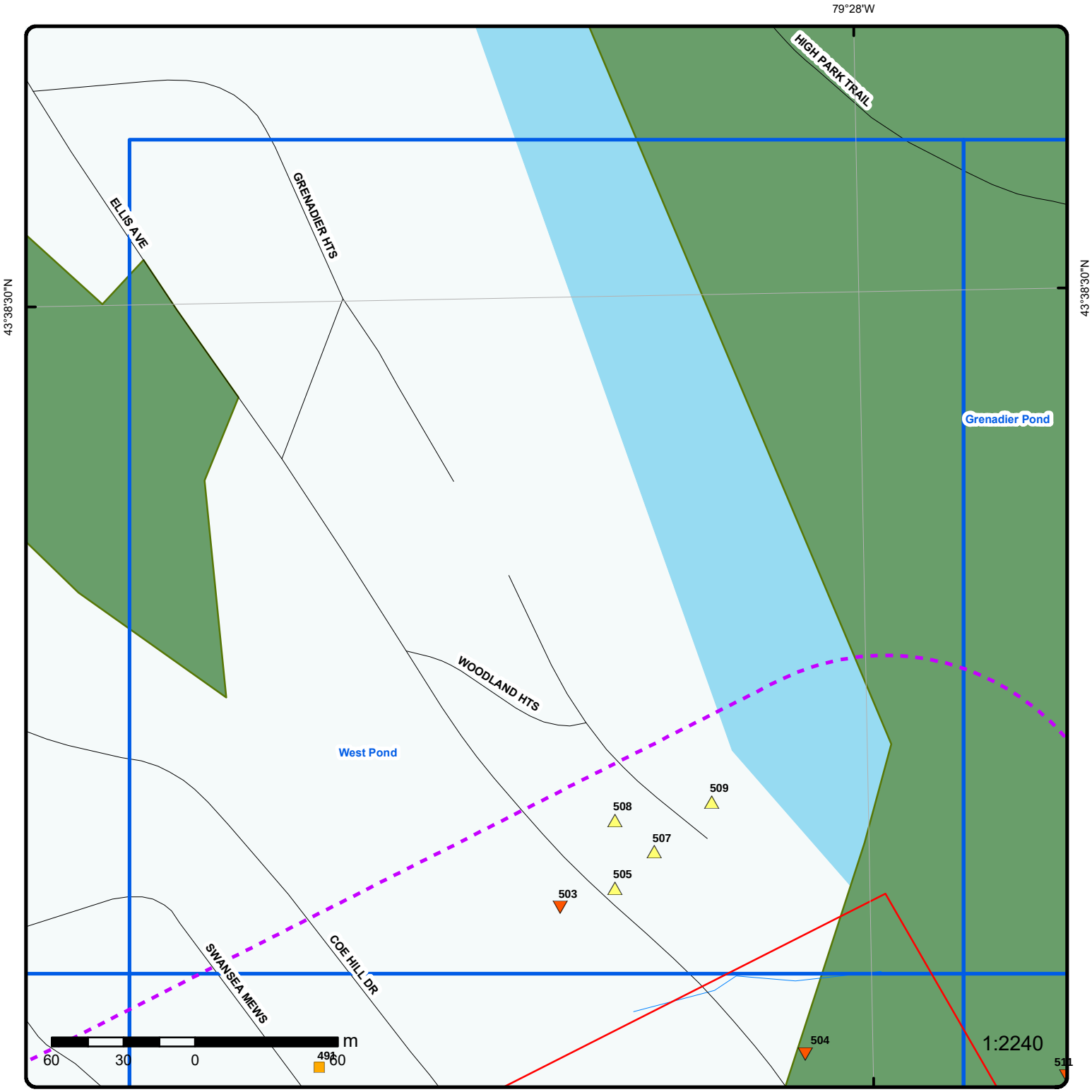

Grid 1

Order No: 20160624096

Address: Parklawn, Toronto, ON

Buffer Outline	Expressway	Industrial and Resource - Regions	National Park
Eris Sites with Higher Elevation	Principal Highway	Main Line	Provincial or Territorial Park
Eris Sites with Same Elevation	Secondary Highway	Sidetrack	Other Park
Eris Sites with Lower Elevation	Major Road	Transit Line	Golf Course or Driving Range
Eris Sites with Unknown Elevation	Local road	Abandoned Line	Park or Sports Field
	Trail		Other Recreation Area
	Proposed Road		
	Ferry Route/Ice Road		

Source: © 2014 DMTI Spatial Inc.

© Ecolog ERIS Ltd

Grid 2

Order No: 20160624096

Address: Parklawn, Toronto, ON

Buffer Outline	Expressway	Industrial and Resource - Regions	National Park
Eris Sites with Higher Elevation	Principal Highway	Main Line	Provincial or Territorial Park
Eris Sites with Same Elevation	Secondary Highway	Sidetrack	Other Park
Eris Sites with Lower Elevation	Major Road	Transit Line	Golf Course or Driving Range
Eris Sites with Unknown Elevation	Local road	Abandoned Line	Park or Sports Field
	Trail		Other Recreation Area
	Proposed Road		
	Ferry Route/Ice Road		

Source: © 2014 DMTI Spatial Inc.

© Ecolog ERIS Ltd

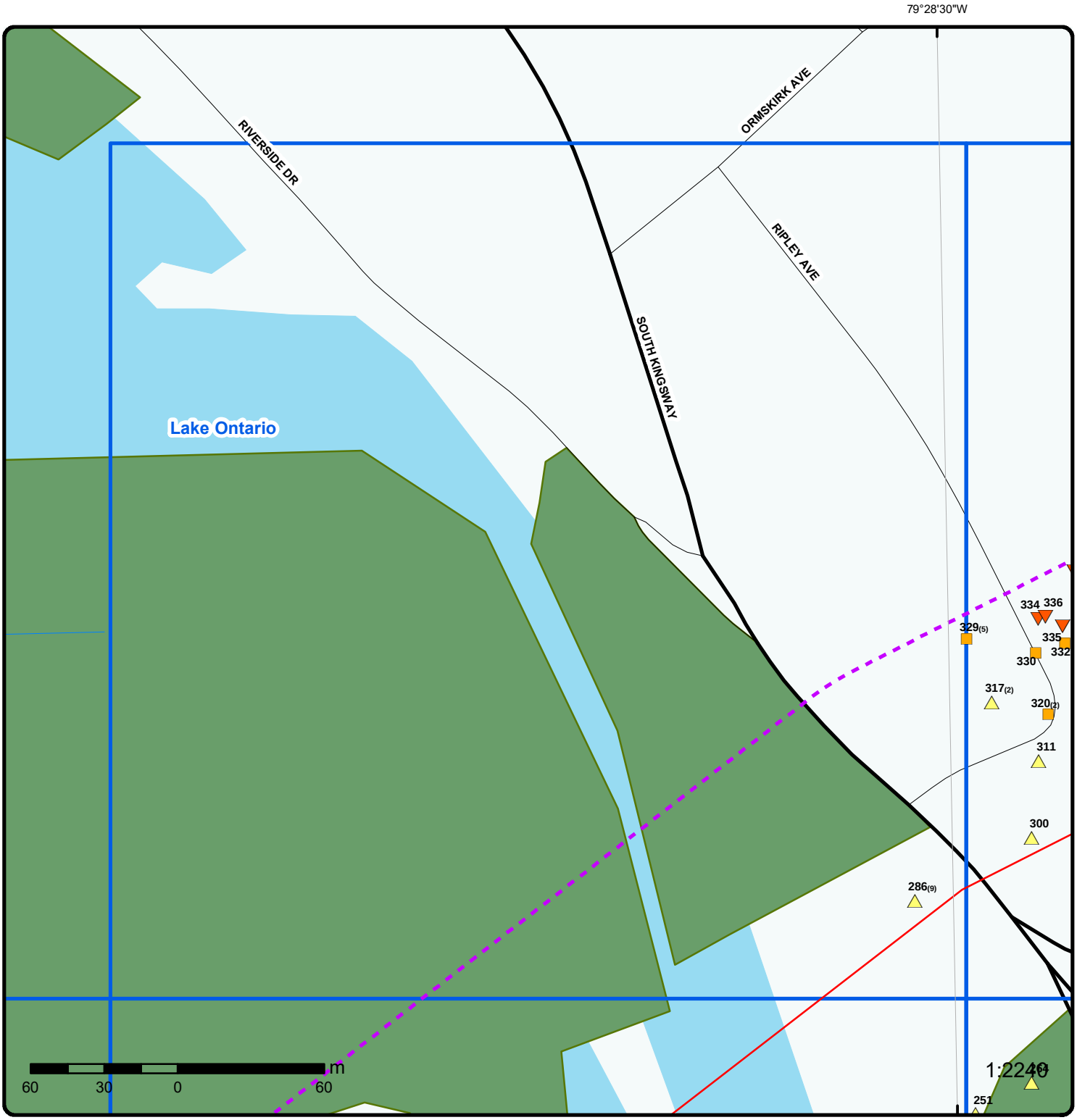

Grid 3

Order No: 20160624096

Address: Parklawn, Toronto, ON

Buffer Outline	Expressway	Industrial and Resource - Regions	National Park
Eris Sites with Higher Elevation	Principal Highway	Main Line	Provincial or Territorial Park
Eris Sites with Same Elevation	Secondary Highway	Sidetrack	Other Park
Eris Sites with Lower Elevation	Major Road	Transit Line	Golf Course or Driving Range
Eris Sites with Unknown Elevation	Local road	Abandoned Line	Park or Sports Field
	Trail		Other Recreation Area
	Proposed Road		
	Ferry Route/Ice Road		

Source: © 2014 DMTI Spatial Inc.

© Ecolog ERIS Ltd

79°28'30"W

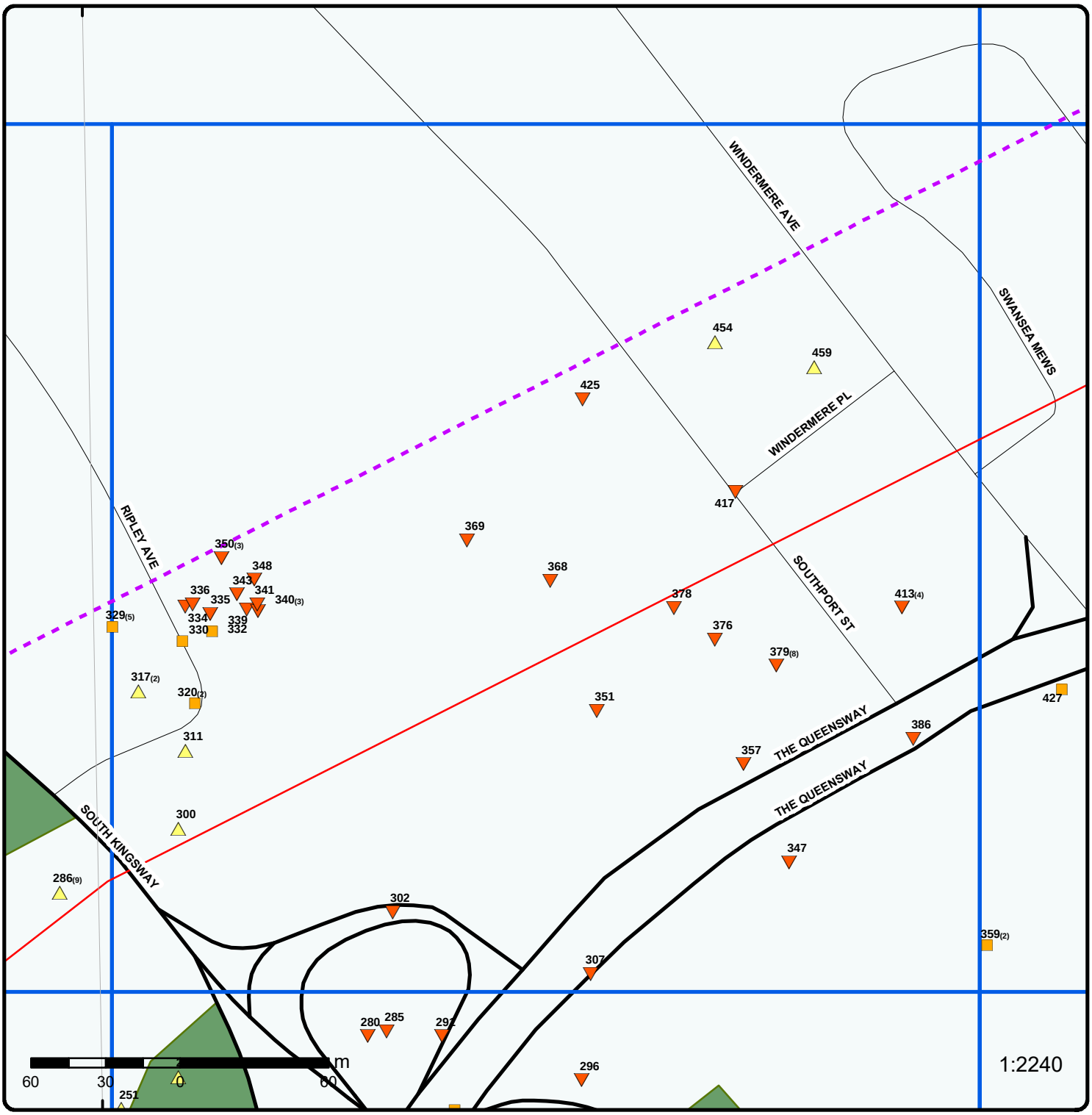

Grid 4

Order No: 20160624096

Address: Parklawn, Toronto, ON

Buffer Outline	Expressway	Industrial and Resource - Regions	National Park
Eris Sites with Higher Elevation	Principal Highway	Main Line	Provincial or Territorial Park
Eris Sites with Same Elevation	Secondary Highway	Sidetrack	Other Park
Eris Sites with Lower Elevation	Major Road	Transit Line	Golf Course or Driving Range
Eris Sites with Unknown Elevation	Local road	Abandoned Line	Park or Sports Field
	Trail		Other Recreation Area
	Proposed Road		
	Ferry Route/Ice Road		

Source: © 2014 DMTI Spatial Inc.

© Ecolog ERIS Ltd

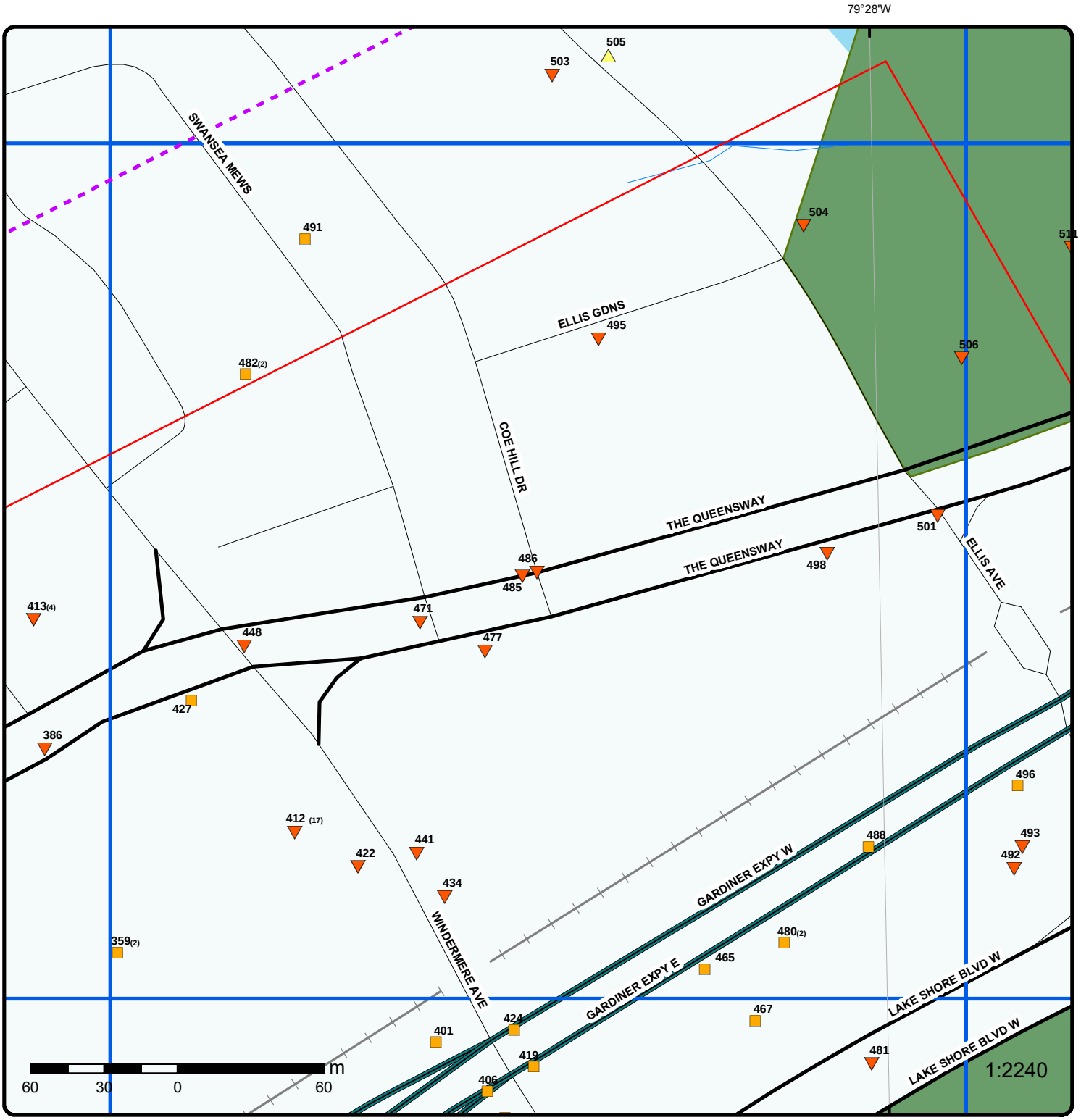

Grid 5

Order No: 20160624096

Address: Parklawn, Toronto, ON

Buffer Outline	Expressway	Industrial and Resource - Regions	National Park
Eris Sites with Higher Elevation	Principal Highway	Main Line	Provincial or Territorial Park
Eris Sites with Same Elevation	Secondary Highway	Sidetrack	Other Park
Eris Sites with Lower Elevation	Major Road	Transit Line	Golf Course or Driving Range
Eris Sites with Unknown Elevation	Local road	Abandoned Line	Park or Sports Field
	Trail		Other Recreation Area
	Proposed Road		
	Ferry Route/Ice Road		

Source: © 2014 DMTI Spatial Inc.

© Ecolog ERIS Ltd

79°28'W

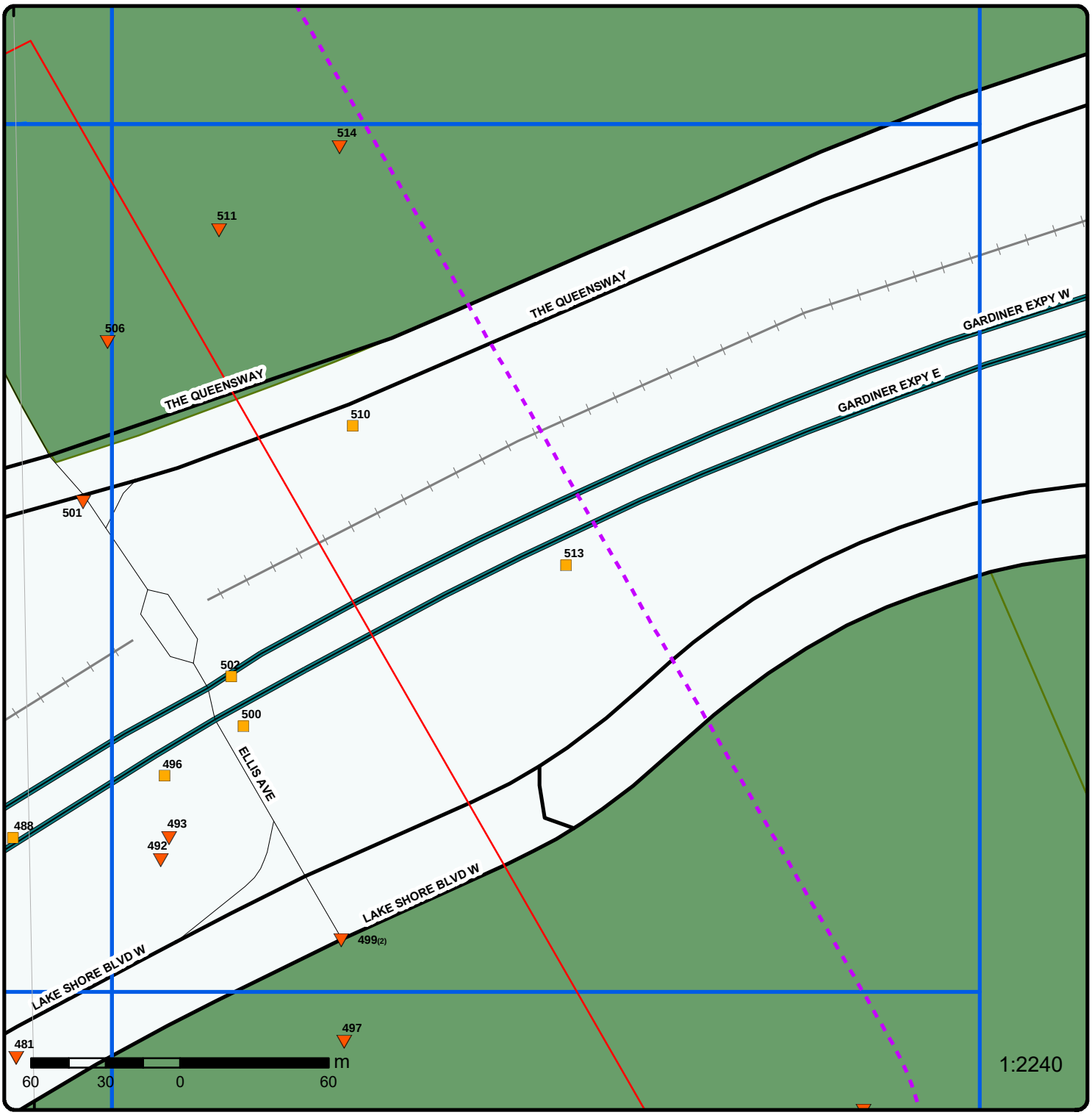

Grid 6

Order No: 20160624096

Address: Parklawn, Toronto, ON

Buffer Outline	Expressway	Industrial and Resource - Regions	National Park
Eris Sites with Higher Elevation	Principal Highway	Main Line	Provincial or Territorial Park
Eris Sites with Same Elevation	Secondary Highway	Sidetrack	Other Park
Eris Sites with Lower Elevation	Major Road	Transit Line	Golf Course or Driving Range
Eris Sites with Unknown Elevation	Local road	Abandoned Line	Park or Sports Field
	Trail		Other Recreation Area
	Proposed Road		
	Ferry Route/Ice Road		

Source: © 2014 DMTI Spatial Inc.

© Ecolog ERIS Ltd

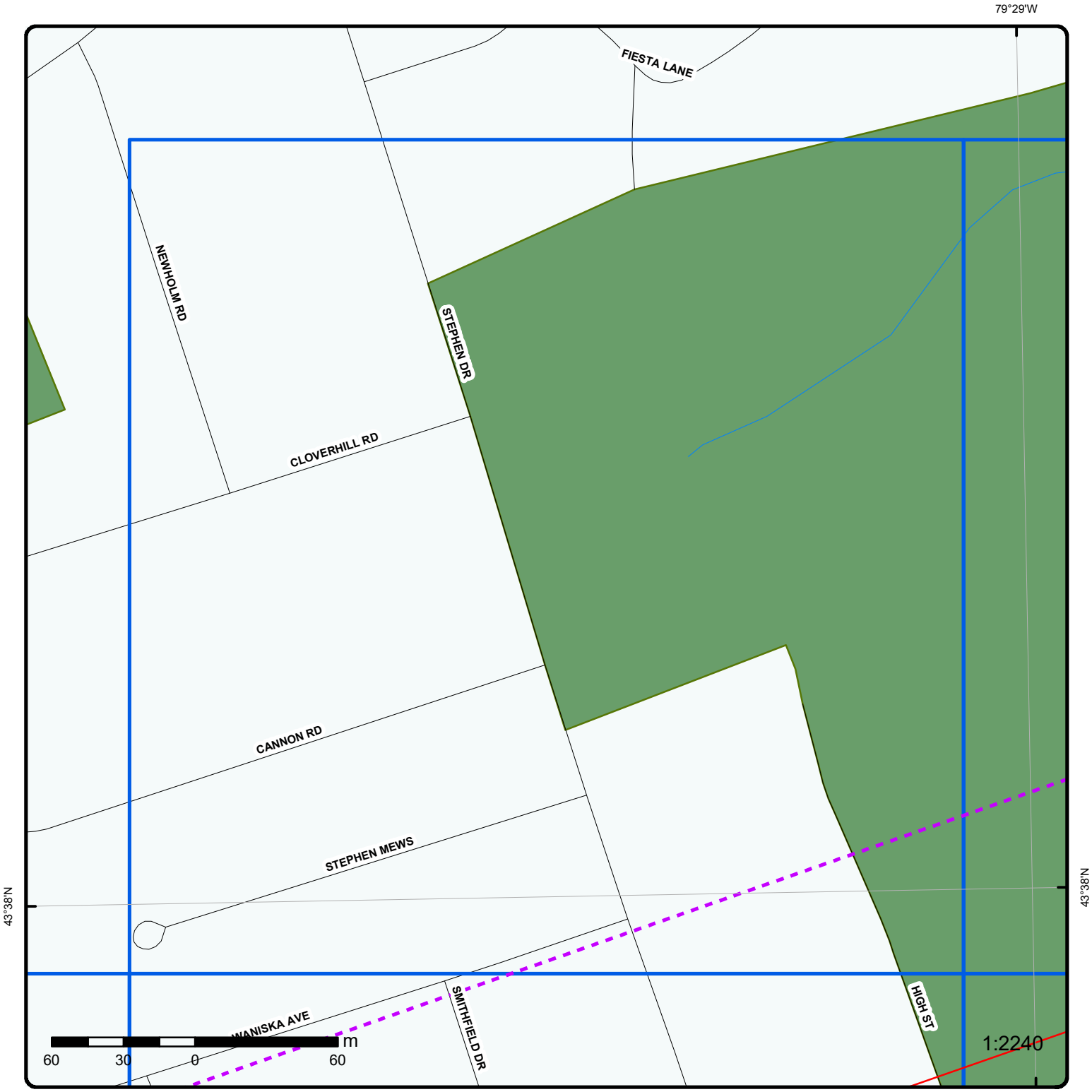

Grid 7

Order No: 20160624096

Address: Parklawn, Toronto, ON

Buffer Outline	Expressway	Industrial and Resource - Regions	National Park
Eris Sites with Higher Elevation	Principal Highway	Main Line	Provincial or Territorial Park
Eris Sites with Same Elevation	Secondary Highway	Sidetrack	Other Park
Eris Sites with Lower Elevation	Major Road	Transit Line	Golf Course or Driving Range
Eris Sites with Unknown Elevation	Local road	Abandoned Line	Park or Sports Field
	Trail		Other Recreation Area
	Proposed Road		
	Ferry Route/Ice Road		

Source: © 2014 DMTI Spatial Inc.

© Ecolog ERIS Ltd

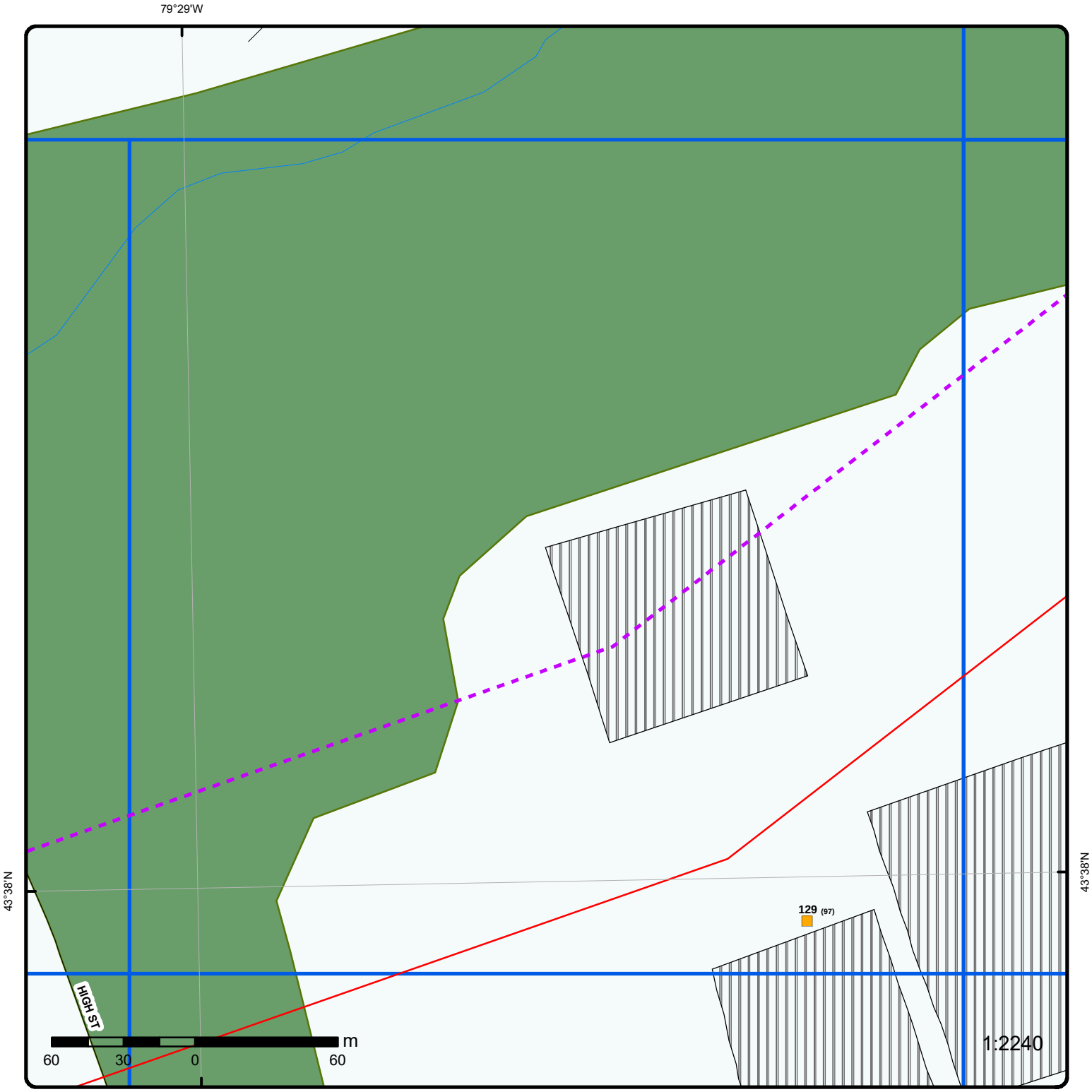

Grid 8

Order No: 20160624096

Address: Parklawn, Toronto, ON

Buffer Outline	Expressway	Industrial and Resource - Regions	National Park
Eris Sites with Higher Elevation	Principal Highway	Main Line	Provincial or Territorial Park
Eris Sites with Same Elevation	Secondary Highway	Sidetrack	Other Park
Eris Sites with Lower Elevation	Major Road	Transit Line	Golf Course or Driving Range
Eris Sites with Unknown Elevation	Local road	Abandoned Line	Park or Sports Field
	Trail		Other Recreation Area
	Proposed Road		
	Ferry Route/Ice Road		

Source: © 2014 DMTI Spatial Inc.

© Ecolog ERIS Ltd

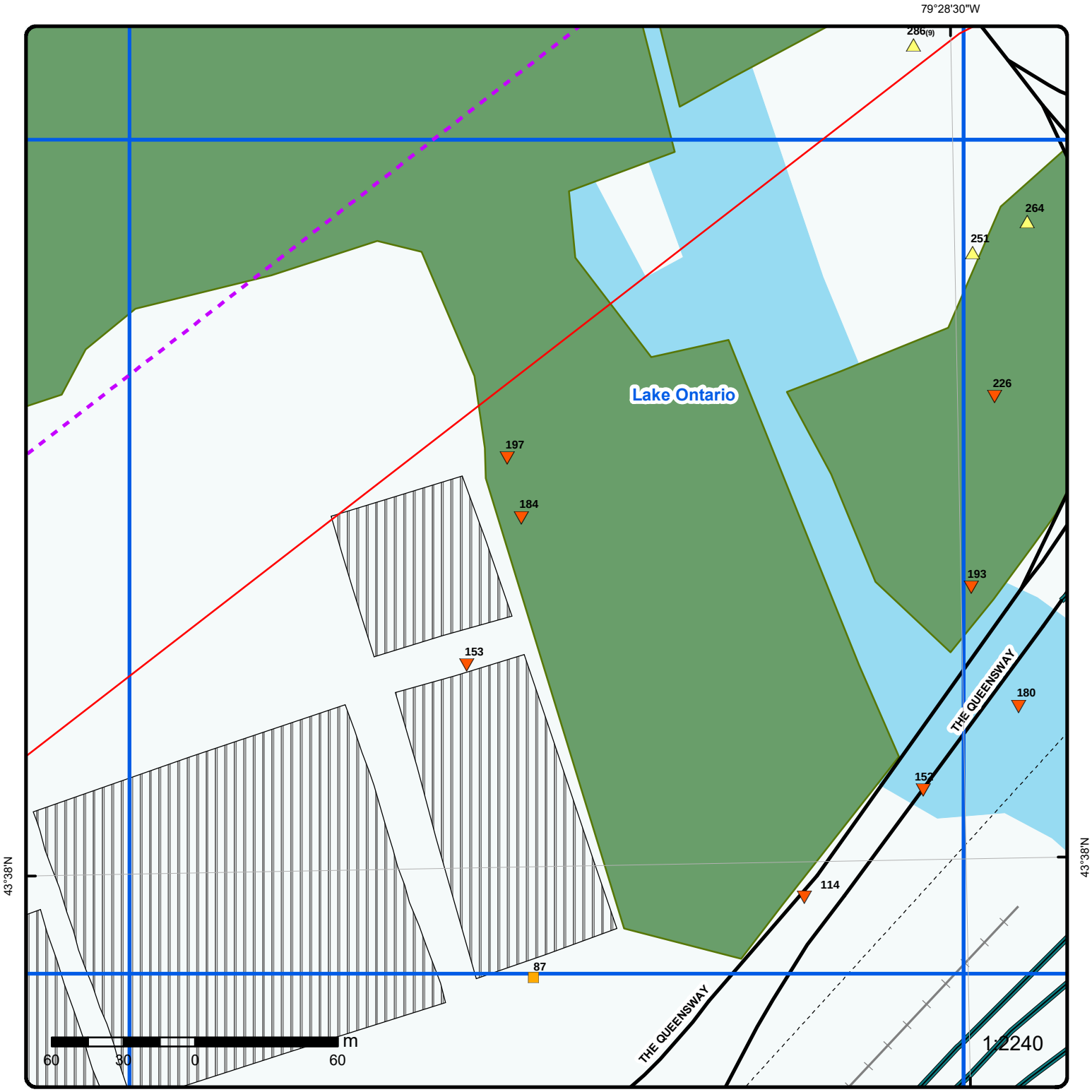

Grid 9

Order No: 20160624096

Address: Parklawn, Toronto, ON

Buffer Outline	Expressway	Industrial and Resource - Regions	National Park
Eris Sites with Higher Elevation	Principal Highway	Main Line	Provincial or Territorial Park
Eris Sites with Same Elevation	Secondary Highway	Sidetrack	Other Park
Eris Sites with Lower Elevation	Major Road	Transit Line	Golf Course or Driving Range
Eris Sites with Unknown Elevation	Local road	Abandoned Line	Park or Sports Field
	Trail		Other Recreation Area
	Proposed Road		
	Ferry Route/Ice Road		

Source: © 2014 DMTI Spatial Inc.

© Ecolog ERIS Ltd

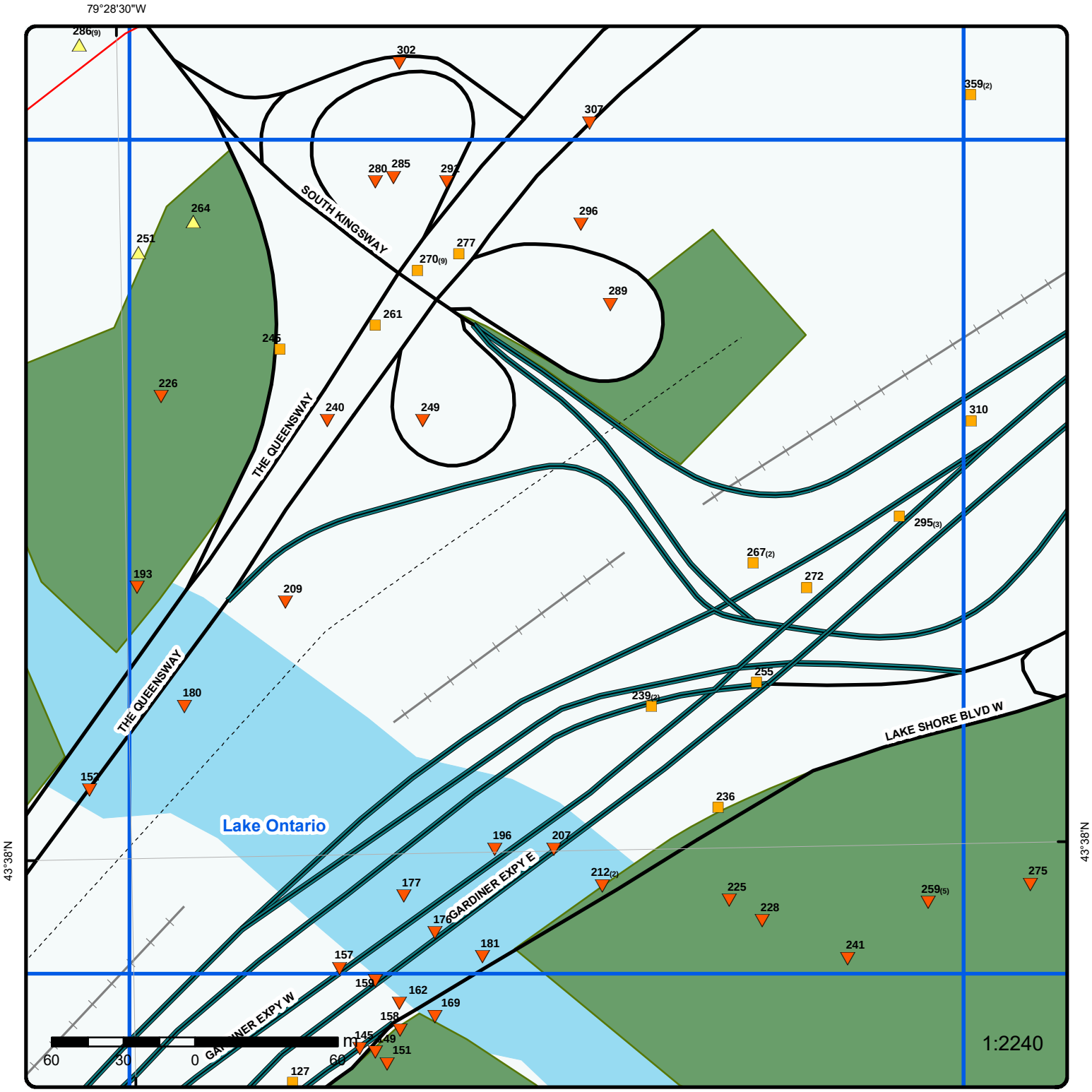

Grid 10

Order No: 20160624096

Address: Parklawn, Toronto, ON

Buffer Outline	Expressway	Industrial and Resource - Regions	National Park
Eris Sites with Higher Elevation	Principal Highway	Main Line	Provincial or Territorial Park
Eris Sites with Same Elevation	Secondary Highway	Sidetrack	Other Park
Eris Sites with Lower Elevation	Major Road	Transit Line	Golf Course or Driving Range
Eris Sites with Unknown Elevation	Local road	Abandoned Line	Park or Sports Field
	Trail		Other Recreation Area
	Proposed Road		
	Ferry Route/Ice Road		

Source: © 2014 DMTI Spatial Inc.

© Ecolog ERIS Ltd

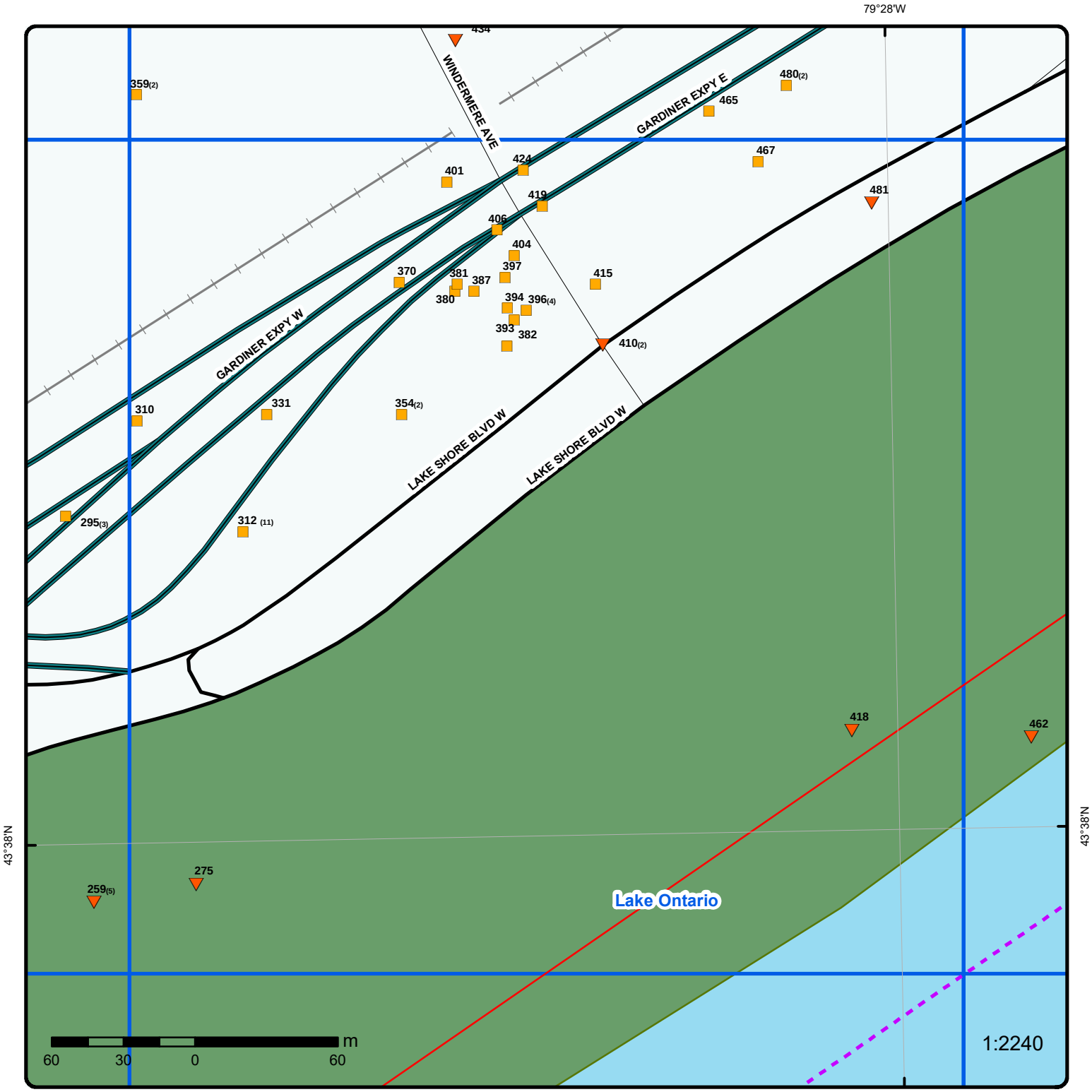

Grid 11

Order No: 20160624096

Address: Parklawn, Toronto, ON

Buffer Outline	Expressway	Industrial and Resource - Regions	National Park
Eris Sites with Higher Elevation	Principal Highway	Main Line	Provincial or Territorial Park
Eris Sites with Same Elevation	Secondary Highway	Sidetrack	Other Park
Eris Sites with Lower Elevation	Major Road	Transit Line	Golf Course or Driving Range
Eris Sites with Unknown Elevation	Local road	Abandoned Line	Park or Sports Field
	Trail		Other Recreation Area
	Proposed Road		
	Ferry Route/Ice Road		

Source: © 2014 DMTI Spatial Inc.

© Ecolog ERIS Ltd

79°28'W

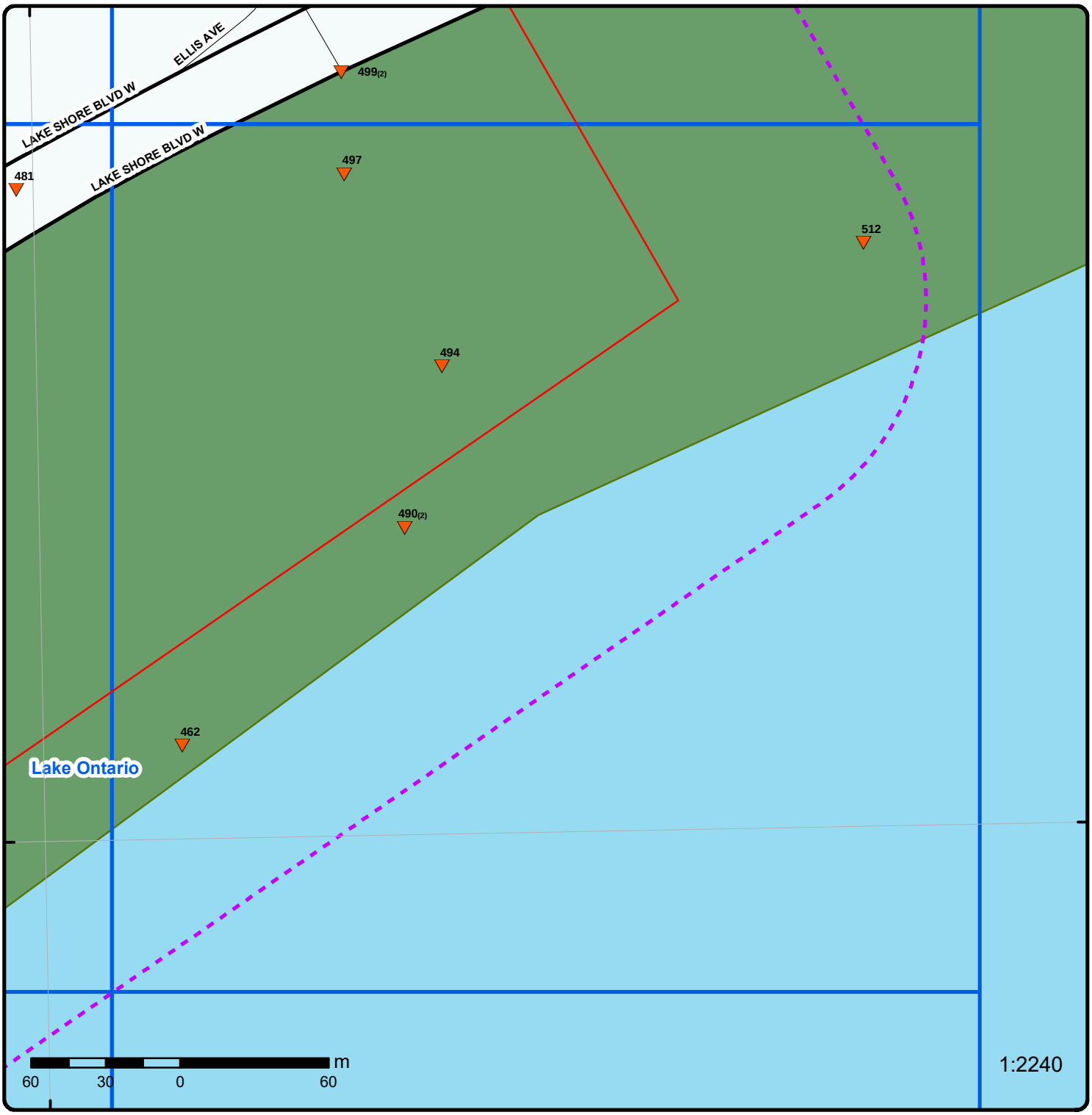

Grid 12

Order No: 20160624096

Address: Parklawn, Toronto, ON

Buffer Outline	Expressway	Industrial and Resource - Regions	National Park
Eris Sites with Higher Elevation	Principal Highway	Main Line	Provincial or Territorial Park
Eris Sites with Same Elevation	Secondary Highway	Sidetrack	Other Park
Eris Sites with Lower Elevation	Major Road	Transit Line	Golf Course or Driving Range
Eris Sites with Unknown Elevation	Local road	Abandoned Line	Park or Sports Field
	Trail		Other Recreation Area
	Proposed Road		
	Ferry Route/Ice Road		

Source: © 2014 DMTI Spatial Inc.

© Ecolog ERIS Ltd

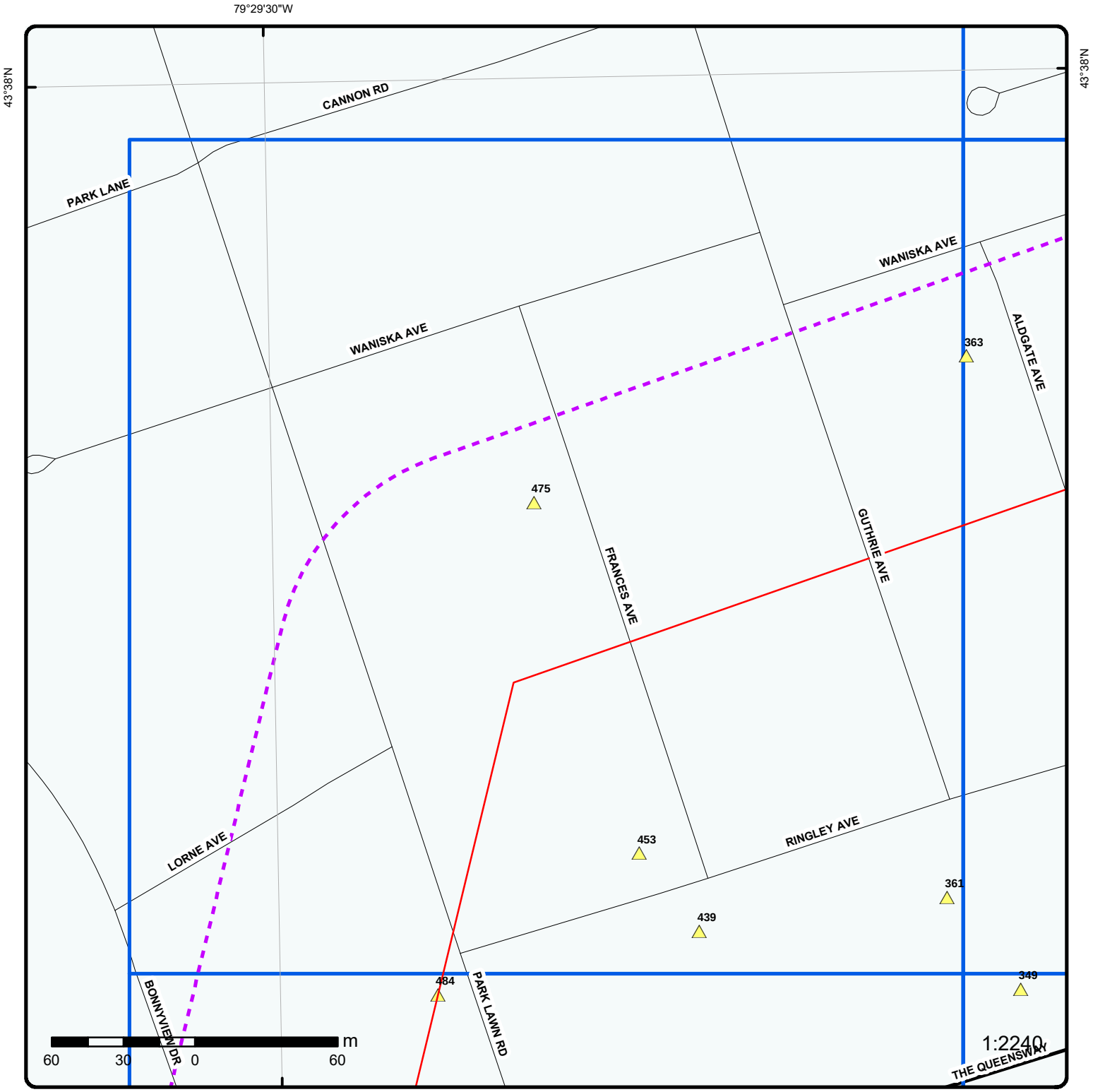

Grid 13

Order No: 20160624096

Address: Parklawn, Toronto, ON

Buffer Outline	Expressway	Industrial and Resource - Regions	National Park
Eris Sites with Higher Elevation	Principal Highway	Main Line	Provincial or Territorial Park
Eris Sites with Same Elevation	Secondary Highway	Sidetrack	Other Park
Eris Sites with Lower Elevation	Major Road	Transit Line	Golf Course or Driving Range
Eris Sites with Unknown Elevation	Local road	Abandoned Line	Park or Sports Field
	Trail		Other Recreation Area
	Proposed Road		
	Ferry Route/Ice Road		

Source: © 2014 DMTI Spatial Inc.

© Ecolog ERIS Ltd

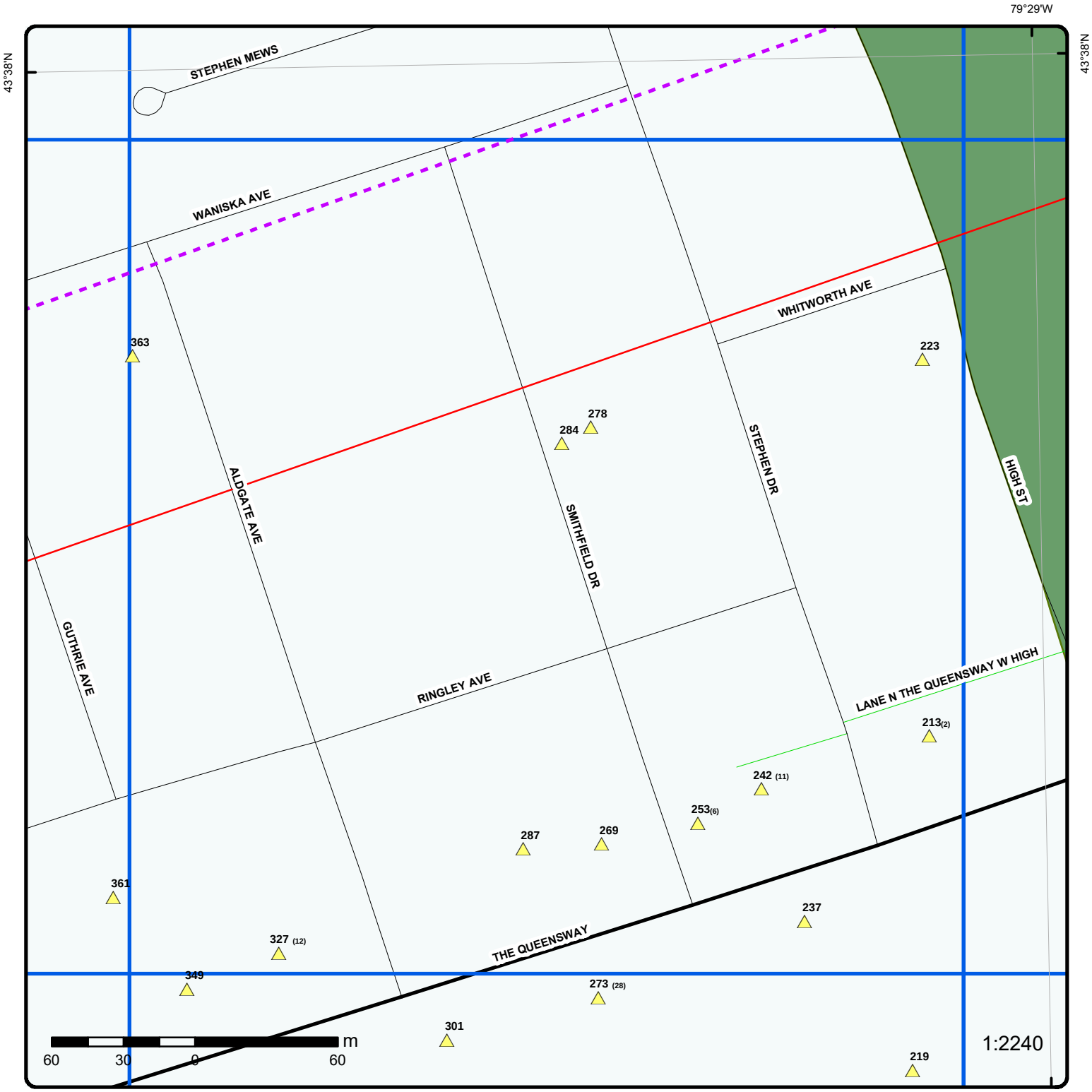

Grid 14

Order No: 20160624096

Address: Parklawn, Toronto, ON

Buffer Outline	Expressway	Industrial and Resource - Regions	National Park
Eris Sites with Higher Elevation	Principal Highway	Main Line	Provincial or Territorial Park
Eris Sites with Same Elevation	Secondary Highway	Sidetrack	Other Park
Eris Sites with Lower Elevation	Major Road	Transit Line	Golf Course or Driving Range
Eris Sites with Unknown Elevation	Local road	Abandoned Line	Park or Sports Field
	Trail		Other Recreation Area
	Proposed Road		
	Ferry Route/Ice Road		

Source: © 2014 DMTI Spatial Inc.

© Ecolog ERIS Ltd

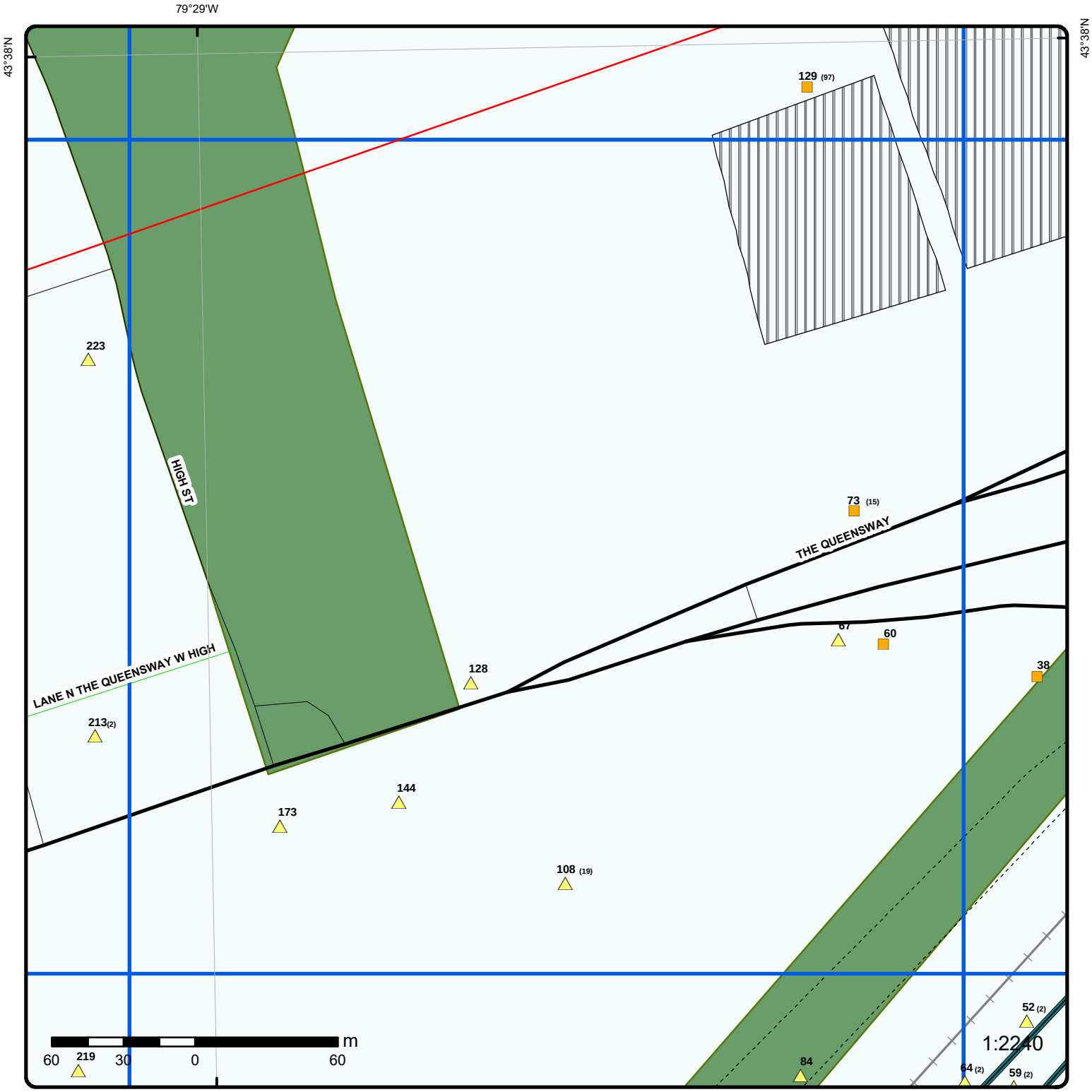

Grid 15

Order No: 20160624096

Address: Parklawn, Toronto, ON

Buffer Outline	Expressway	Industrial and Resource - Regions	National Park
Eris Sites with Higher Elevation	Principal Highway	Main Line	Provincial or Territorial Park
Eris Sites with Same Elevation	Secondary Highway	Sidetrack	Other Park
Eris Sites with Lower Elevation	Major Road	Transit Line	Golf Course or Driving Range
Eris Sites with Unknown Elevation	Local road	Abandoned Line	Park or Sports Field
	Trail		Other Recreation Area
	Proposed Road		
	Ferry Route/Ice Road		

Source: © 2014 DMTI Spatial Inc.

© Ecolog ERIS Ltd

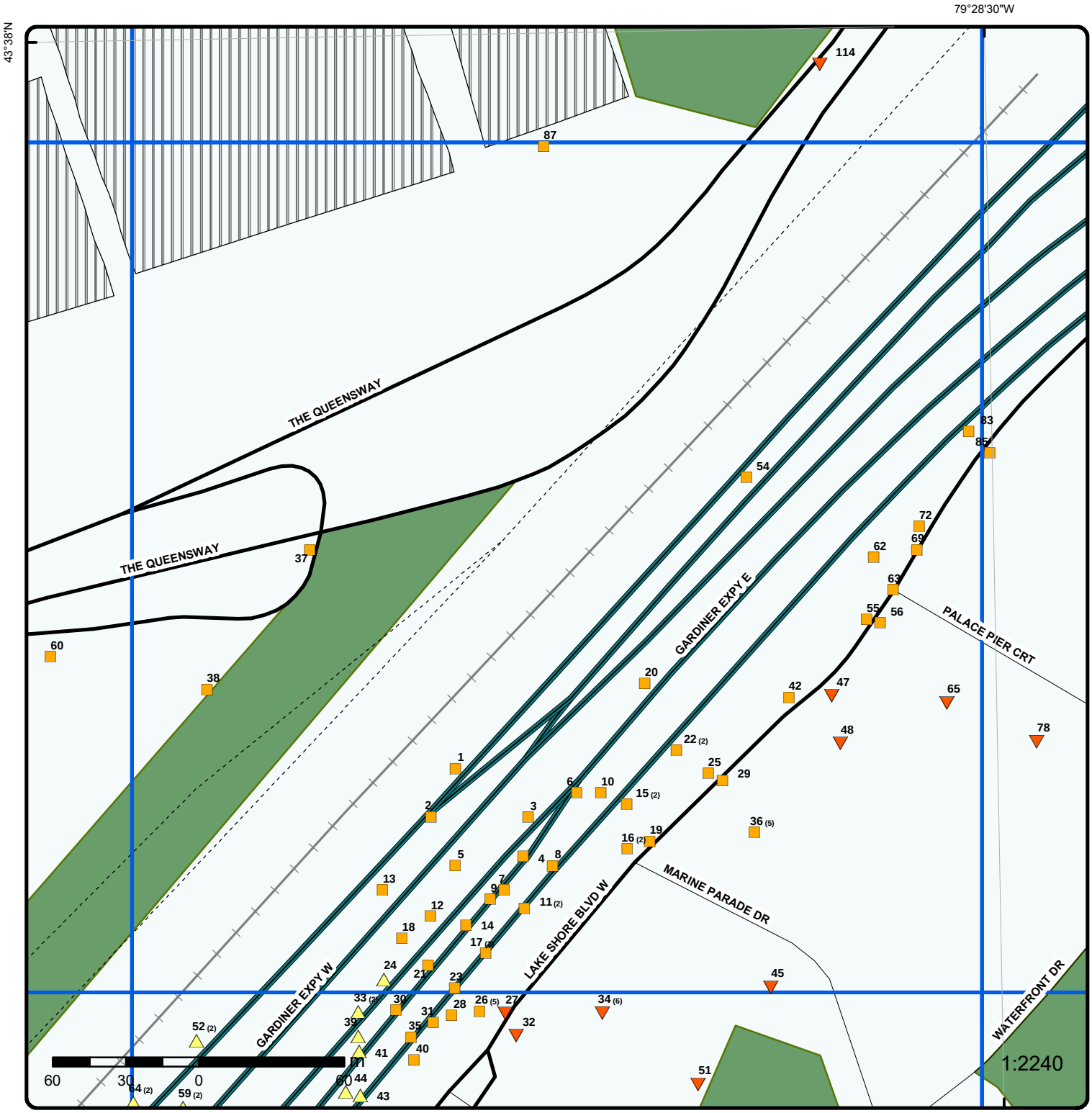

Grid 16

Order No: 20160624096

Address: Parklawn, Toronto, ON

Buffer Outline	Expressway	Industrial and Resource - Regions	National Park
Eris Sites with Higher Elevation	Principal Highway	Main Line	Provincial or Territorial Park
Eris Sites with Same Elevation	Secondary Highway	Sidetrack	Other Park
Eris Sites with Lower Elevation	Major Road	Transit Line	Golf Course or Driving Range
Eris Sites with Unknown Elevation	Local road	Abandoned Line	Park or Sports Field
	Trail		Other Recreation Area
	Proposed Road		
	Ferry Route/Ice Road		

Source: © 2014 DMTI Spatial Inc.

© Ecolog ERIS Ltd

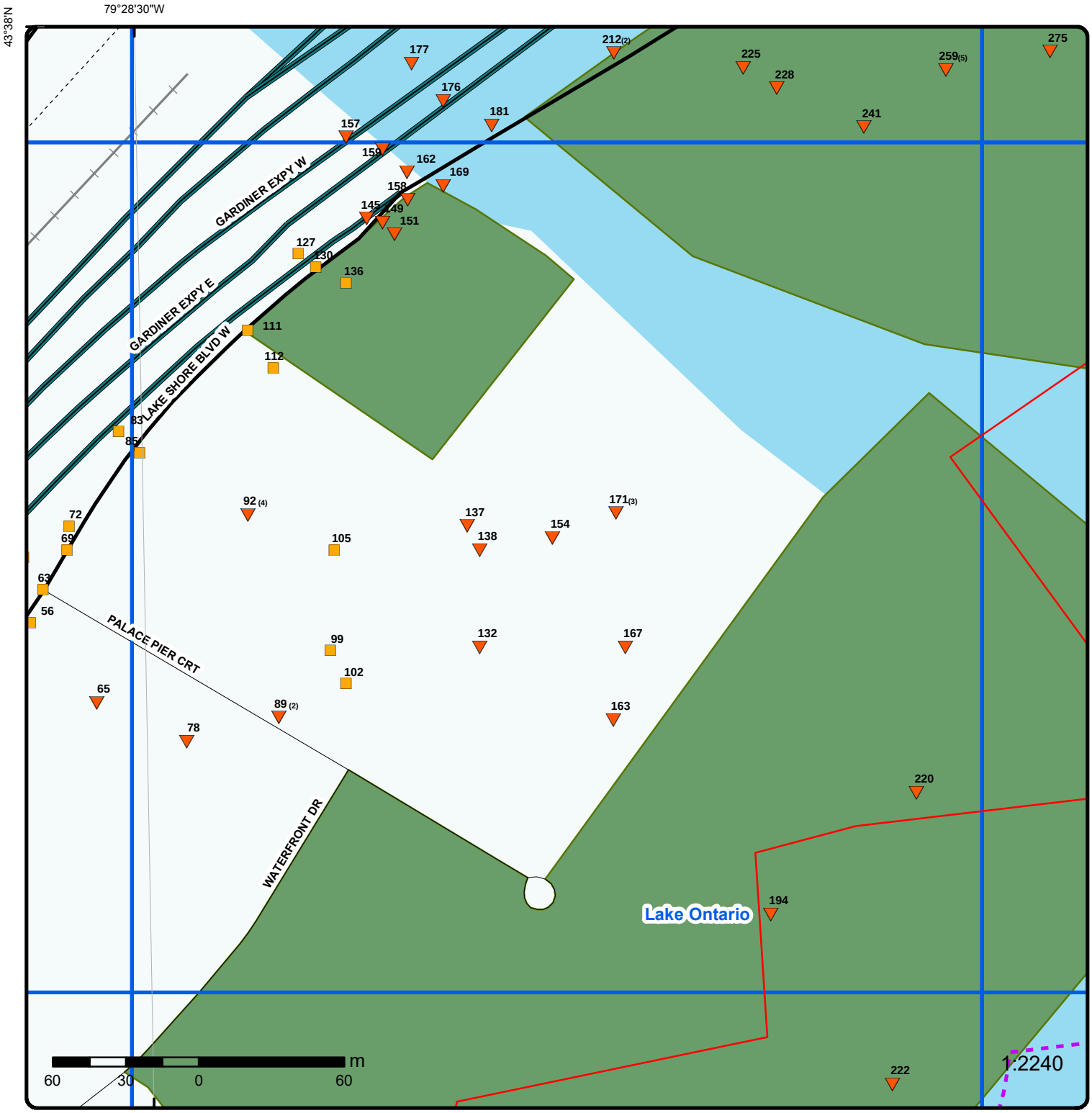

Grid 17

Order No: 20160624096

Address: Parklawn, Toronto, ON

Buffer Outline	Expressway	Industrial and Resource - Regions	National Park
Eris Sites with Higher Elevation	Principal Highway	Main Line	Provincial or Territorial Park
Eris Sites with Same Elevation	Secondary Highway	Sidetrack	Other Park
Eris Sites with Lower Elevation	Major Road	Transit Line	Golf Course or Driving Range
Eris Sites with Unknown Elevation	Local road	Abandoned Line	Park or Sports Field
	Trail		Other Recreation Area
	Proposed Road		
	Ferry Route/Ice Road		

Source: © 2014 DMTI Spatial Inc.

© Ecolog ERIS Ltd

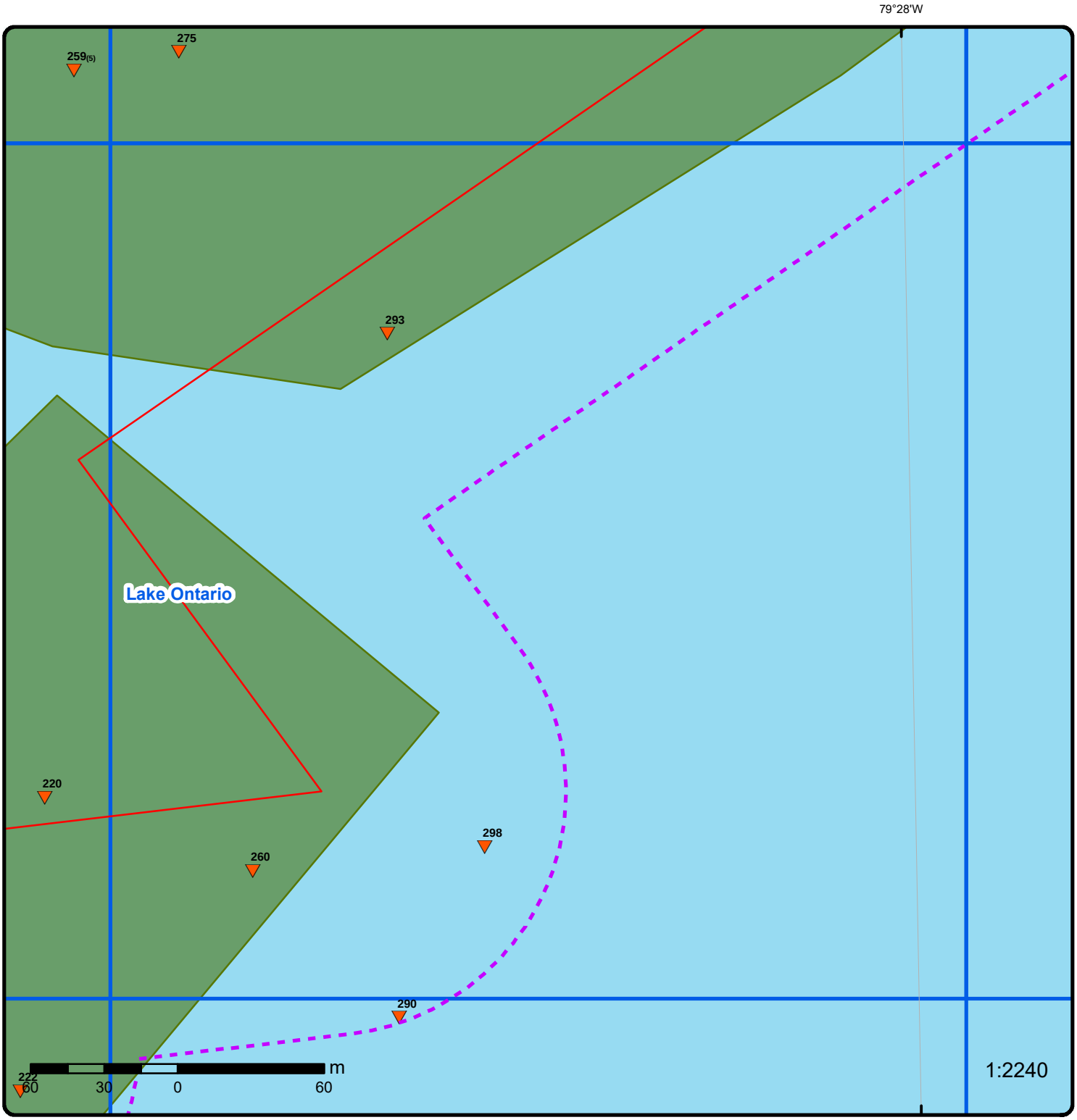

Grid 18

Order No: 20160624096

Address: Parklawn, Toronto, ON

Buffer Outline	Expressway	Industrial and Resource - Regions	National Park
Eris Sites with Higher Elevation	Principal Highway	Main Line	Provincial or Territorial Park
Eris Sites with Same Elevation	Secondary Highway	Sidetrack	Other Park
Eris Sites with Lower Elevation	Major Road	Transit Line	Golf Course or Driving Range
Eris Sites with Unknown Elevation	Local road	Abandoned Line	Park or Sports Field
	Trail		Other Recreation Area
	Proposed Road		
	Ferry Route/Ice Road		

Source: © 2014 DMTI Spatial Inc.

© Ecolog ERIS Ltd

79°28'W

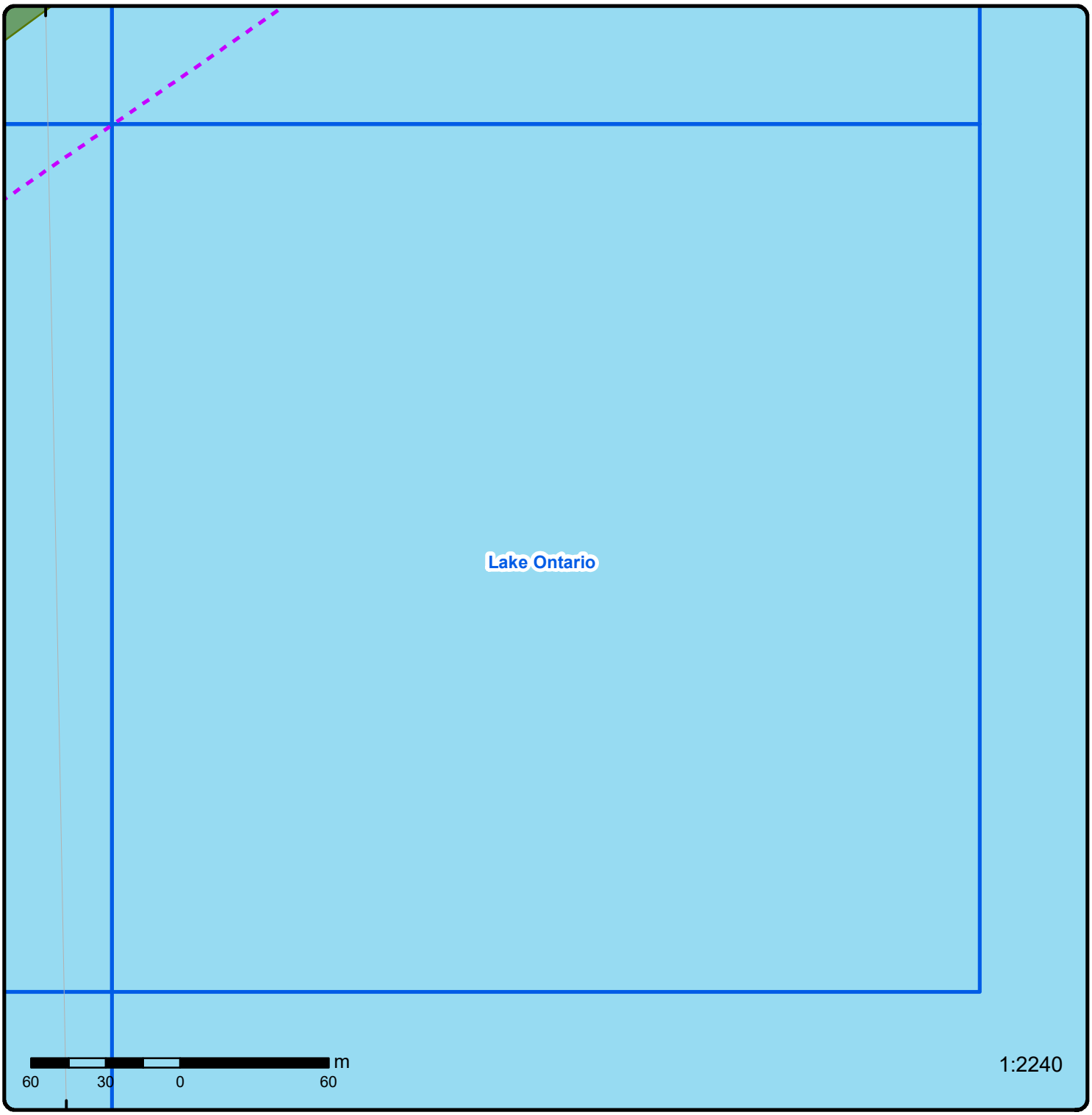

Grid 19

Order No: 20160624096

Address: Parklawn, Toronto, ON

Buffer Outline	Expressway	Industrial and Resource - Regions	National Park
Eris Sites with Higher Elevation	Principal Highway	Main Line	Provincial or Territorial Park
Eris Sites with Same Elevation	Secondary Highway	Sidetrack	Other Park
Eris Sites with Lower Elevation	Major Road	Transit Line	Golf Course or Driving Range
Eris Sites with Unknown Elevation	Local road	Abandoned Line	Park or Sports Field
	Trail		Other Recreation Area
	Proposed Road		
	Ferry Route/Ice Road		

Source: © 2014 DMTI Spatial Inc.

© Ecolog ERIS Ltd

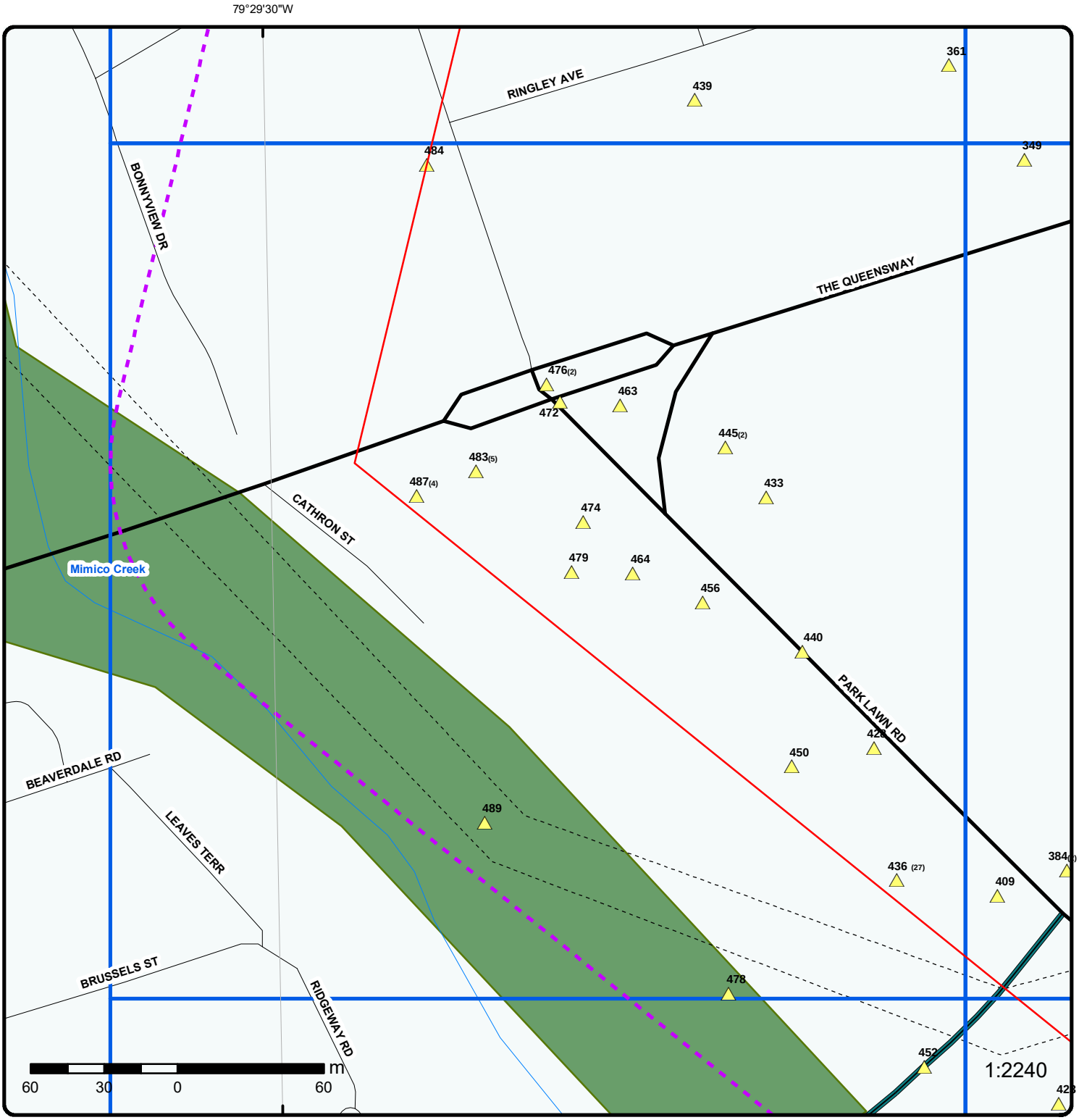

Grid 20

Order No: 20160624096

Address: Parklawn, Toronto, ON

Buffer Outline	Expressway	Industrial and Resource - Regions	National Park
Eris Sites with Higher Elevation	Principal Highway	Main Line	Provincial or Territorial Park
Eris Sites with Same Elevation	Secondary Highway	Sidetrack	Other Park
Eris Sites with Lower Elevation	Major Road	Transit Line	Golf Course or Driving Range
Eris Sites with Unknown Elevation	Local road	Abandoned Line	Park or Sports Field
	Trail		Other Recreation Area
	Proposed Road		
	Ferry Route/Ice Road		

Source: © 2014 DMTI Spatial Inc.

© Ecolog ERIS Ltd

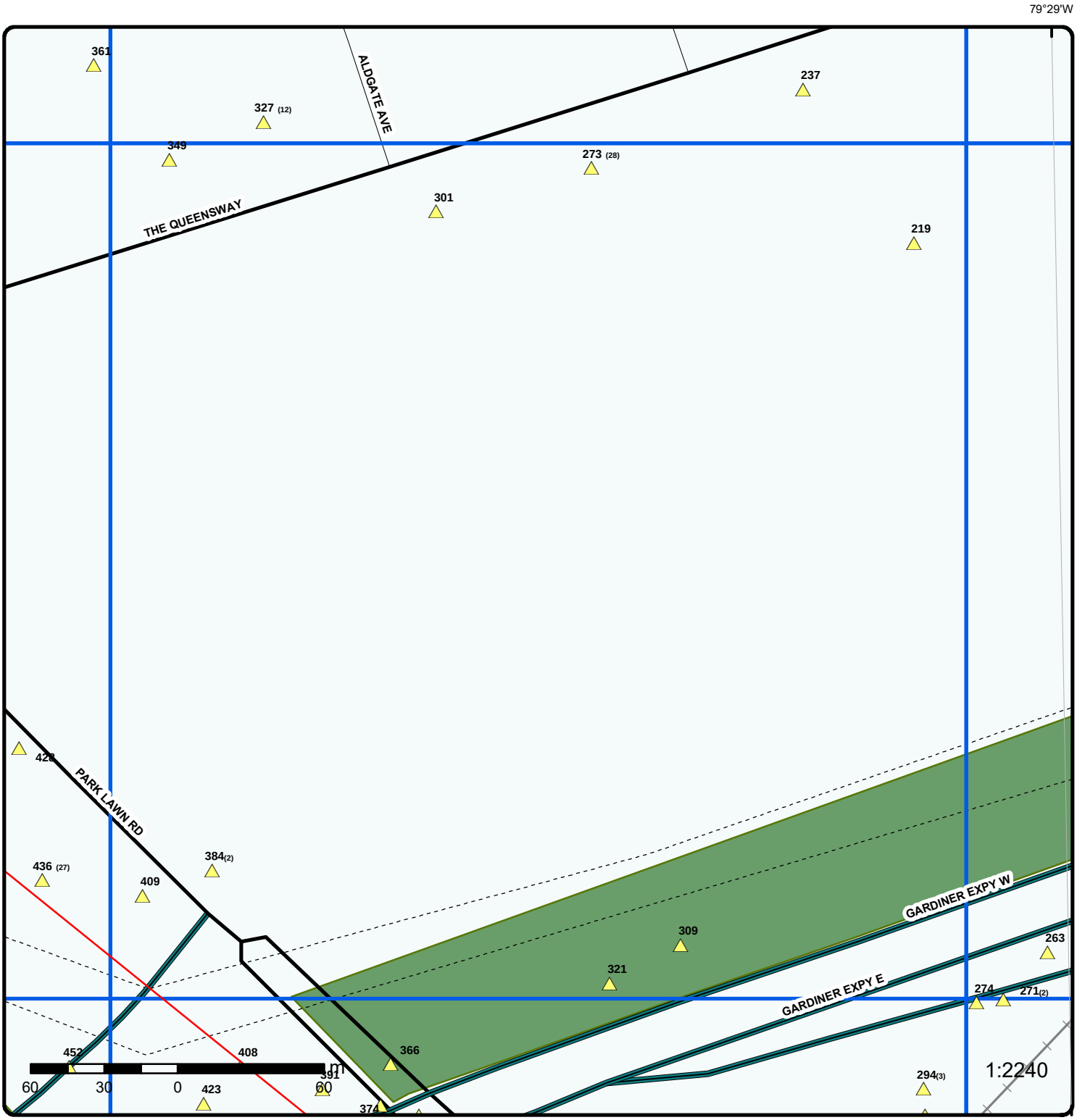

Grid 21

Order No: 20160624096

Address: Parklawn, Toronto, ON

Buffer Outline	Expressway	Industrial and Resource - Regions	National Park
Eris Sites with Higher Elevation	Principal Highway	Main Line	Provincial or Territorial Park
Eris Sites with Same Elevation	Secondary Highway	Sidetrack	Other Park
Eris Sites with Lower Elevation	Major Road	Transit Line	Golf Course or Driving Range
Eris Sites with Unknown Elevation	Local road	Abandoned Line	Park or Sports Field
	Trail		Other Recreation Area
	Proposed Road		
	Ferry Route/Ice Road		

Source: © 2014 DMTI Spatial Inc.

© Ecolog ERIS Ltd

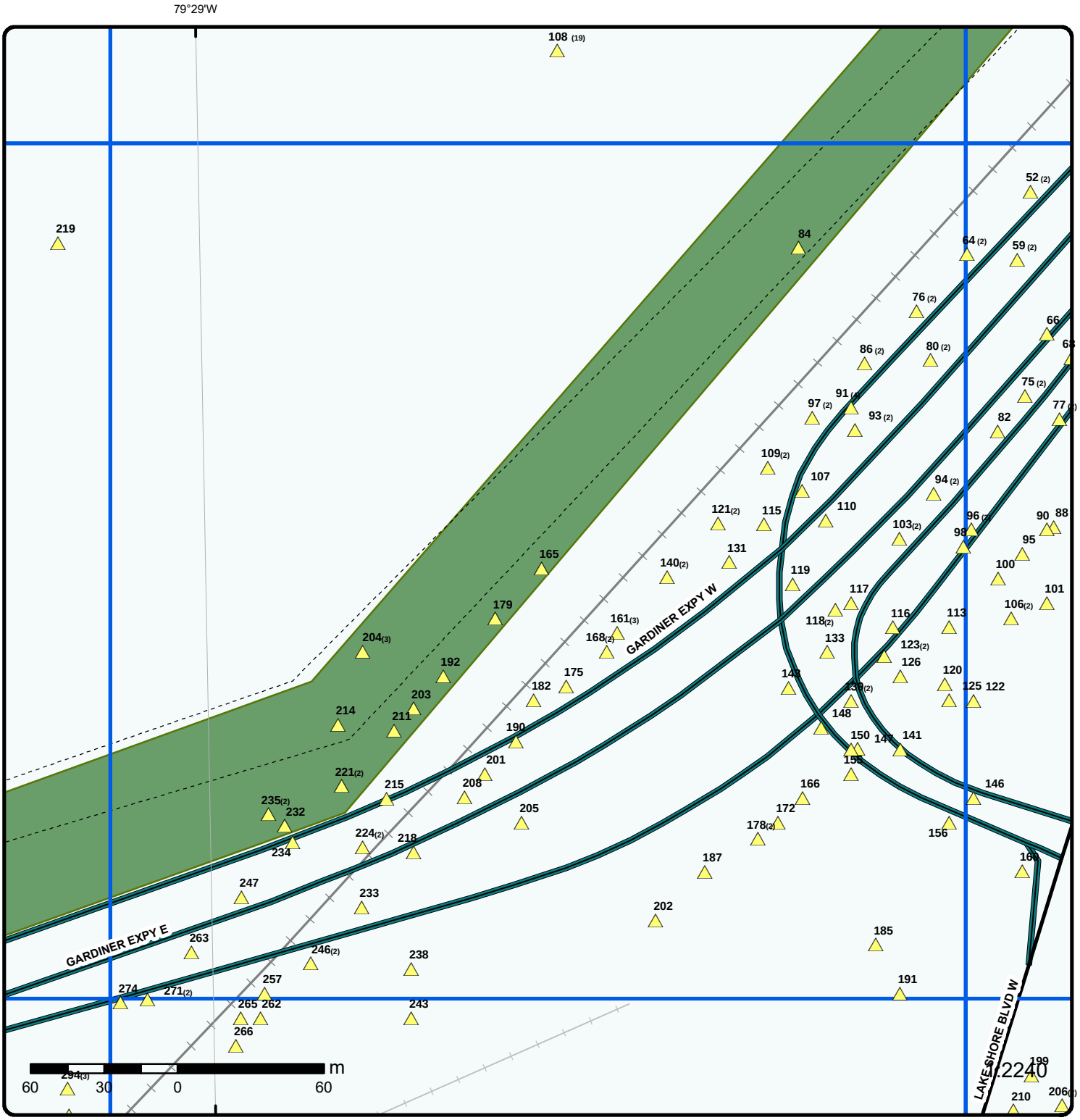

Grid 22

Order No: 20160624096

Address: Parklawn, Toronto, ON

Buffer Outline	Expressway	Industrial and Resource - Regions	National Park
Eris Sites with Higher Elevation	Principal Highway	Main Line	Provincial or Territorial Park
Eris Sites with Same Elevation	Secondary Highway	Sidetrack	Other Park
Eris Sites with Lower Elevation	Major Road	Transit Line	Golf Course or Driving Range
Eris Sites with Unknown Elevation	Local road	Abandoned Line	Park or Sports Field
	Trail		Other Recreation Area
	Proposed Road		
	Ferry Route/Ice Road		

Source: © 2014 DMTI Spatial Inc.

© Ecolog ERIS Ltd

Grid 23

Order No: 20160624096

Address: Parklawn, Toronto, ON

Buffer Outline	Expressway	Industrial and Resource - Regions	National Park
Eris Sites with Higher Elevation	Principal Highway	Main Line	Provincial or Territorial Park
Eris Sites with Same Elevation	Secondary Highway	Sidetrack	Other Park
Eris Sites with Lower Elevation	Major Road	Transit Line	Golf Course or Driving Range
Eris Sites with Unknown Elevation	Local road	Abandoned Line	Park or Sports Field
	Trail		Other Recreation Area
	Proposed Road		
	Ferry Route/Ice Road		

Source: © 2014 DMTI Spatial Inc.

© Ecolog ERIS Ltd

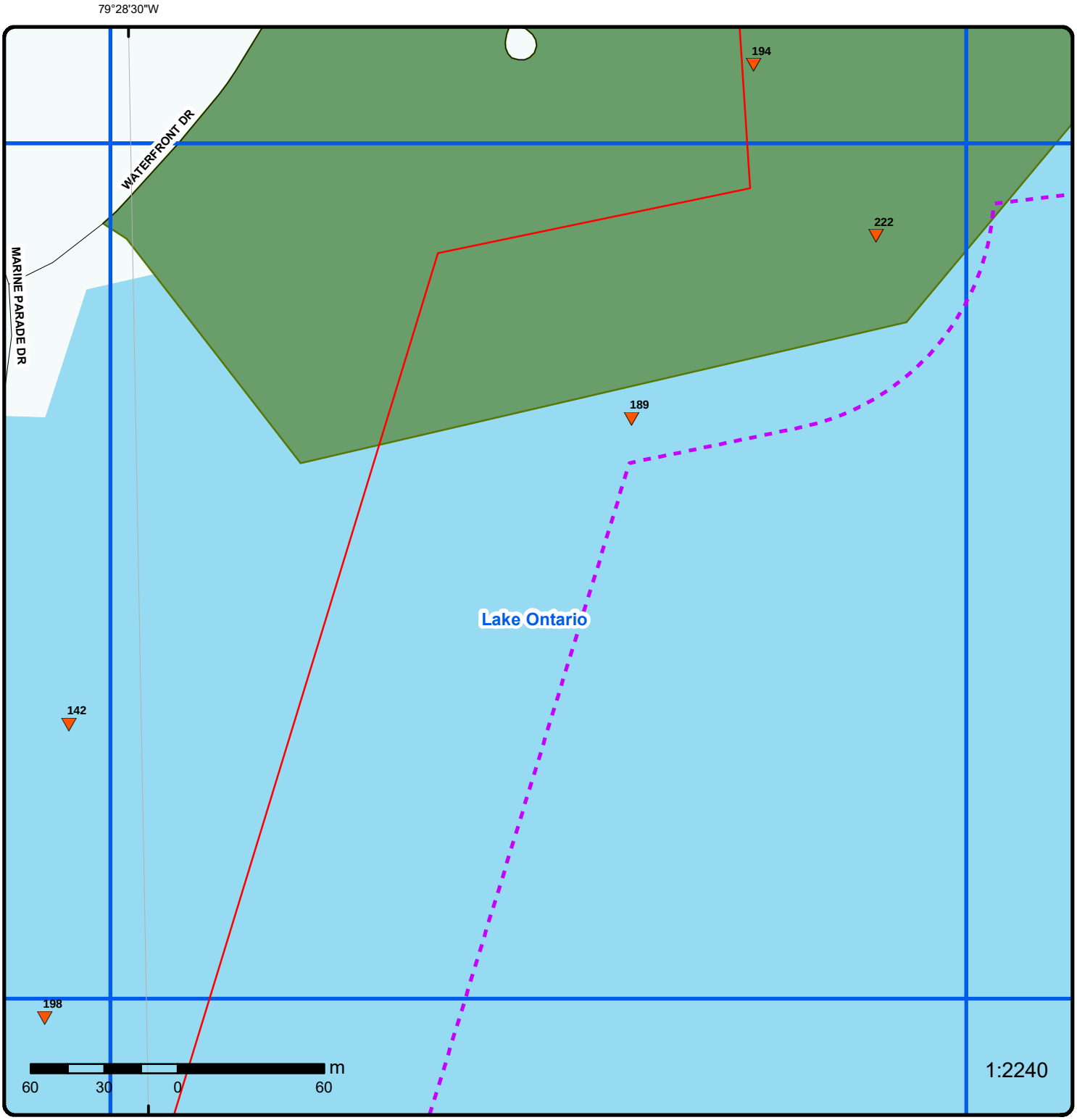

Grid 24

Order No: 20160624096

Address: Parklawn, Toronto, ON

Buffer Outline	Expressway	Industrial and Resource - Regions	National Park
Eris Sites with Higher Elevation	Principal Highway	Main Line	Provincial or Territorial Park
Eris Sites with Same Elevation	Secondary Highway	Sidetrack	Other Park
Eris Sites with Lower Elevation	Major Road	Transit Line	Golf Course or Driving Range
Eris Sites with Unknown Elevation	Local road	Abandoned Line	Park or Sports Field
	Trail		Other Recreation Area
	Proposed Road		
	Ferry Route/Ice Road		

Source: © 2014 DMTI Spatial Inc.

© Ecolog ERIS Ltd

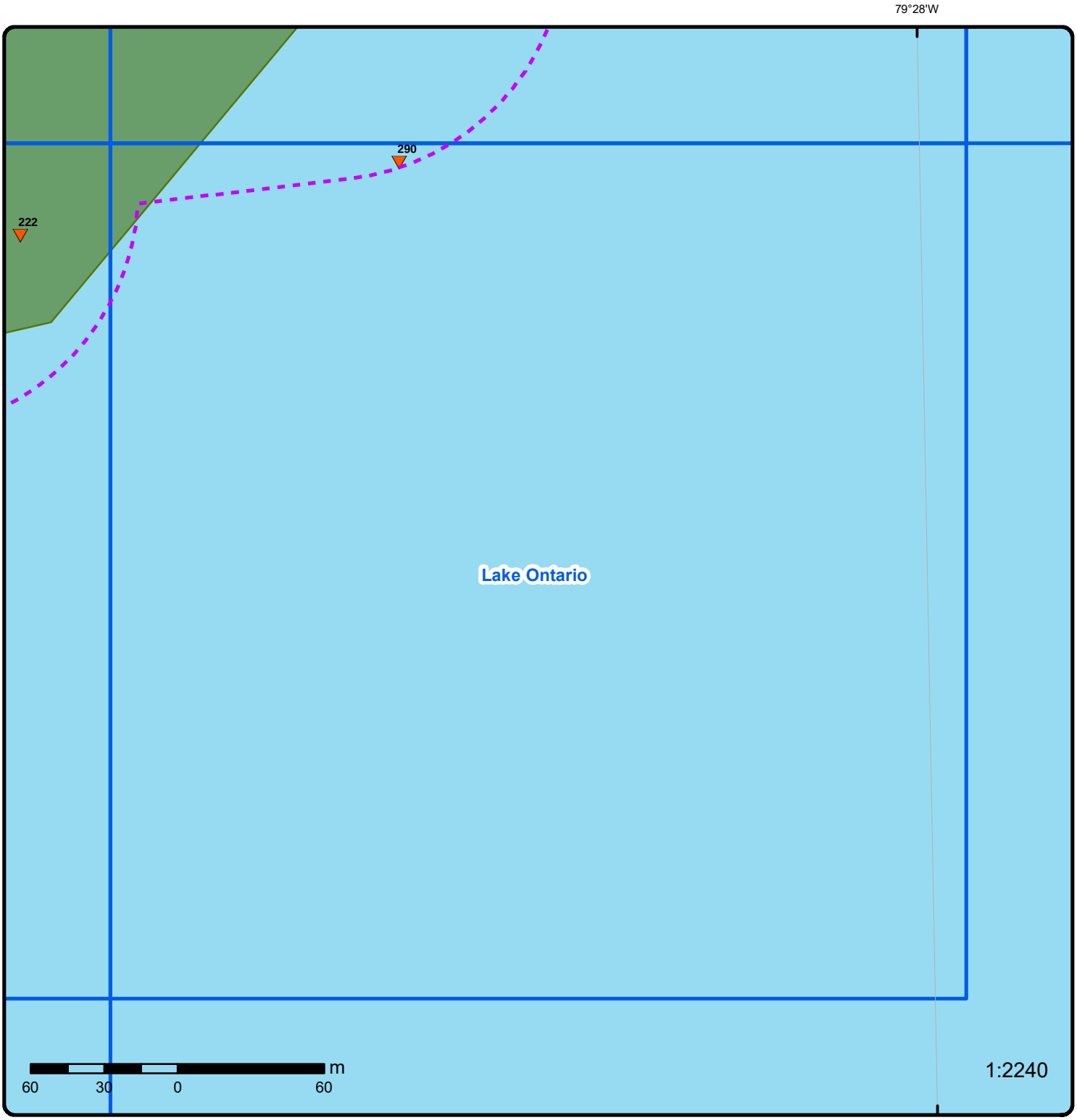

Grid 25

Order No: 20160624096

Address: Parklawn, Toronto, ON

Buffer Outline	Expressway	Industrial and Resource - Regions	National Park
Eris Sites with Higher Elevation	Principal Highway	Main Line	Provincial or Territorial Park
Eris Sites with Same Elevation	Secondary Highway	Sidetrack	Other Park
Eris Sites with Lower Elevation	Major Road	Transit Line	Golf Course or Driving Range
Eris Sites with Unknown Elevation	Local road	Abandoned Line	Park or Sports Field
	Trail		Other Recreation Area
	Proposed Road		
	Ferry Route/Ice Road		

Source: © 2014 DMTI Spatial Inc.

© Ecolog ERIS Ltd

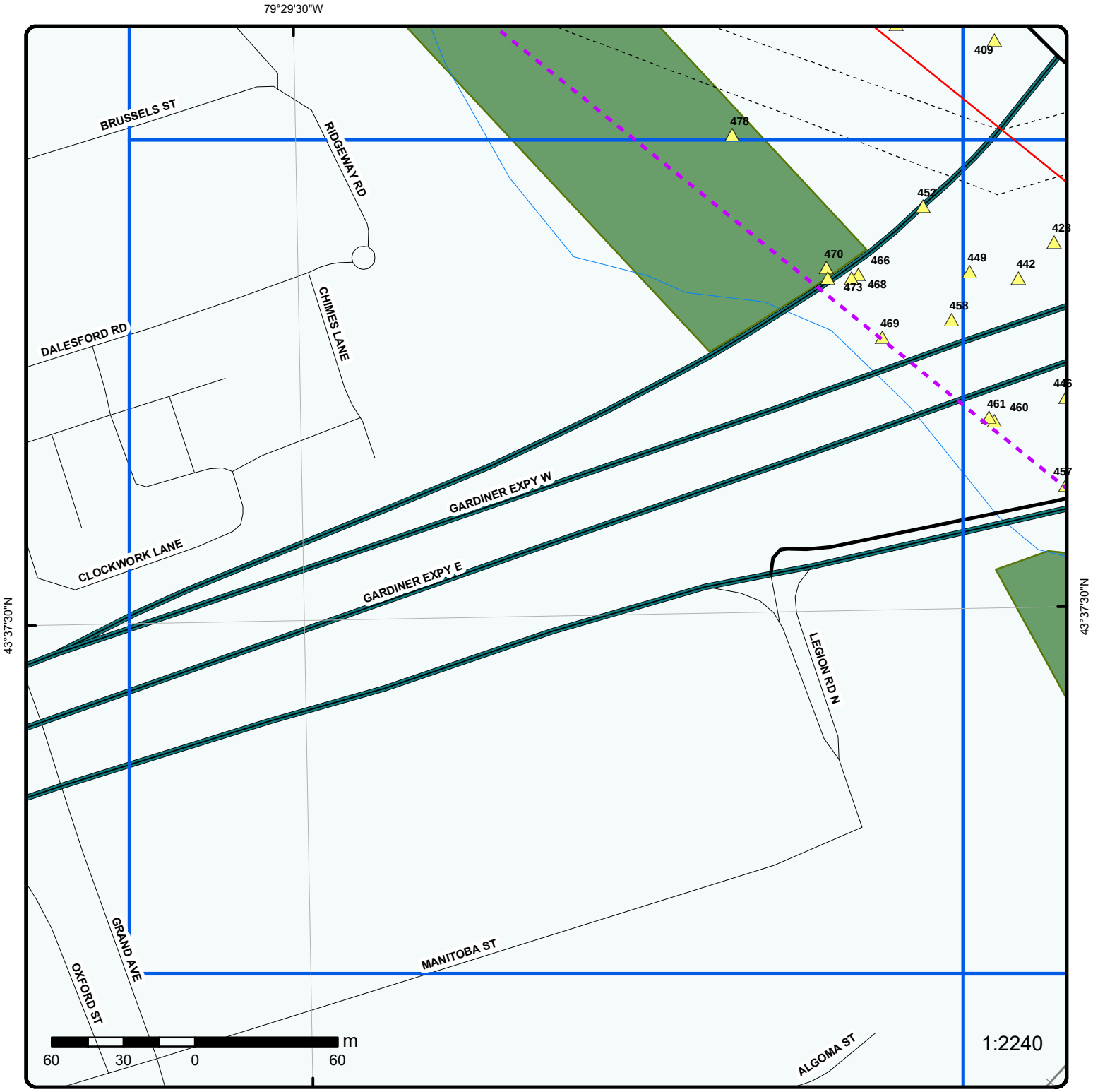

Grid 26

Order No: 20160624096

Address: Parklawn, Toronto, ON

Buffer Outline	Expressway	Industrial and Resource - Regions	National Park
Eris Sites with Higher Elevation	Principal Highway	Main Line	Provincial or Territorial Park
Eris Sites with Same Elevation	Secondary Highway	Sidetrack	Other Park
Eris Sites with Lower Elevation	Major Road	Transit Line	Golf Course or Driving Range
Eris Sites with Unknown Elevation	Local road	Abandoned Line	Park or Sports Field
	Trail		Other Recreation Area
	Proposed Road		
	Ferry Route/Ice Road		

Source: © 2014 DMTI Spatial Inc.

© Ecolog ERIS Ltd

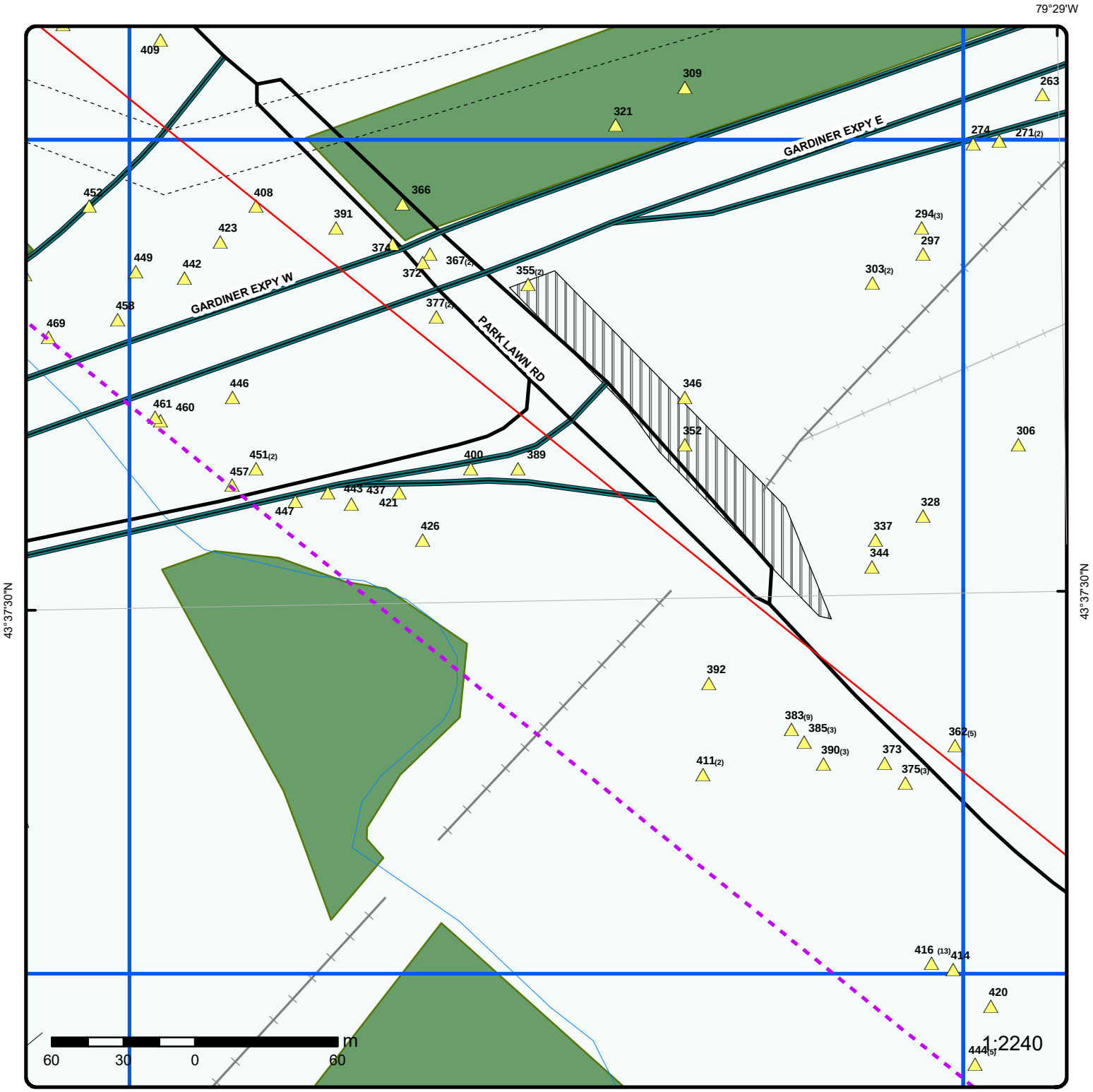

Grid 27

Order No: 20160624096

Address: Parklawn, Toronto, ON

Buffer Outline	Expressway	Industrial and Resource - Regions	National Park
Eris Sites with Higher Elevation	Principal Highway	Main Line	Provincial or Territorial Park
Eris Sites with Same Elevation	Secondary Highway	Sidetrack	Other Park
Eris Sites with Lower Elevation	Major Road	Transit Line	Golf Course or Driving Range
Eris Sites with Unknown Elevation	Local road	Abandoned Line	Park or Sports Field
	Trail		Other Recreation Area
	Proposed Road		
	Ferry Route/Ice Road		

Source: © 2014 DMTI Spatial Inc.

© Ecolog ERIS Ltd

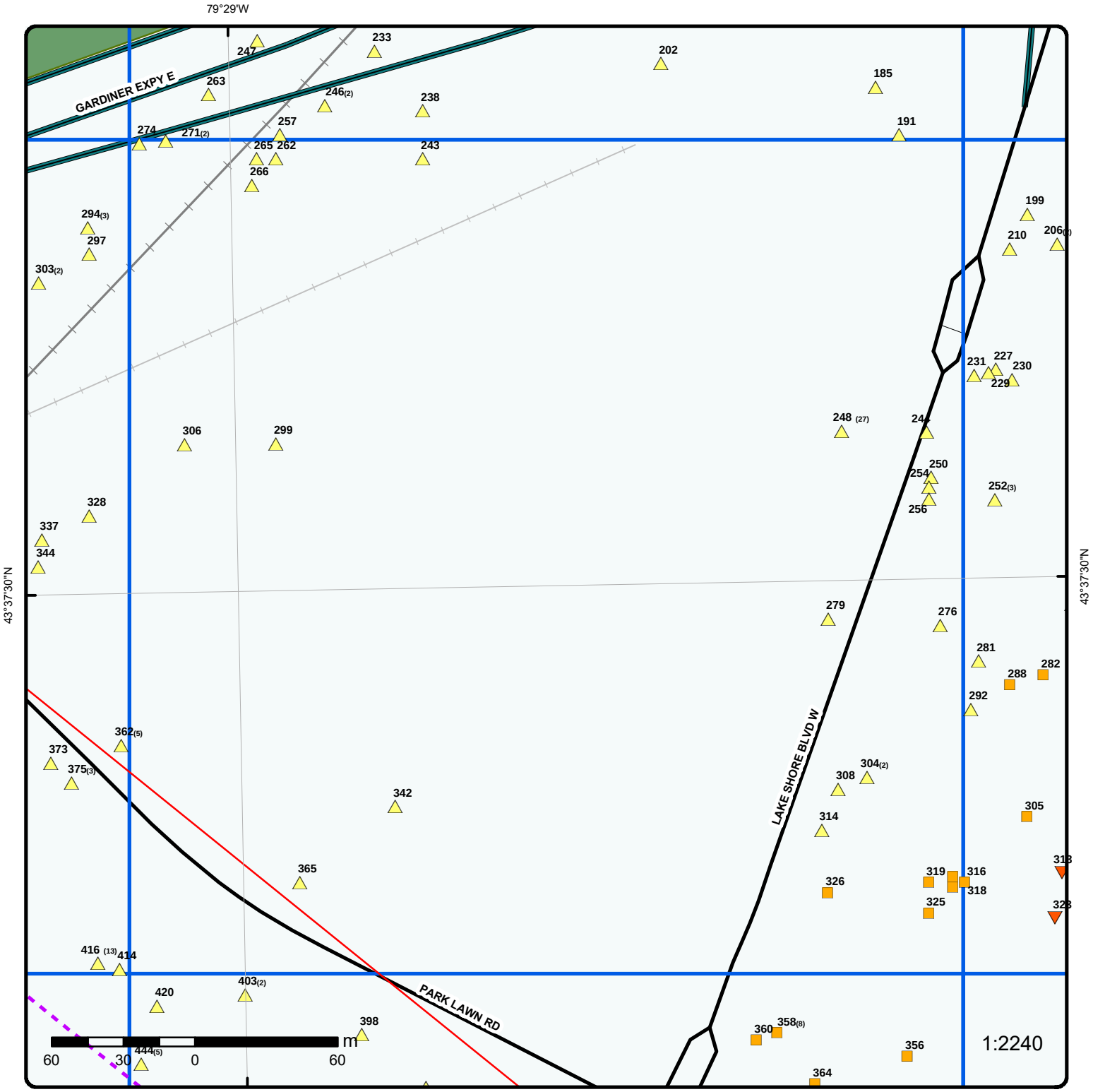

Grid 28

Order No: 20160624096

Address: Parklawn, Toronto, ON

Buffer Outline	Expressway	Industrial and Resource - Regions	National Park
Eris Sites with Higher Elevation	Principal Highway	Main Line	Provincial or Territorial Park
Eris Sites with Same Elevation	Secondary Highway	Sidetrack	Other Park
Eris Sites with Lower Elevation	Major Road	Transit Line	Golf Course or Driving Range
Eris Sites with Unknown Elevation	Local road	Abandoned Line	Park or Sports Field
	Trail		Other Recreation Area
	Proposed Road		
	Ferry Route/Ice Road		

Source: © 2014 DMTI Spatial Inc.

© Ecolog ERIS Ltd

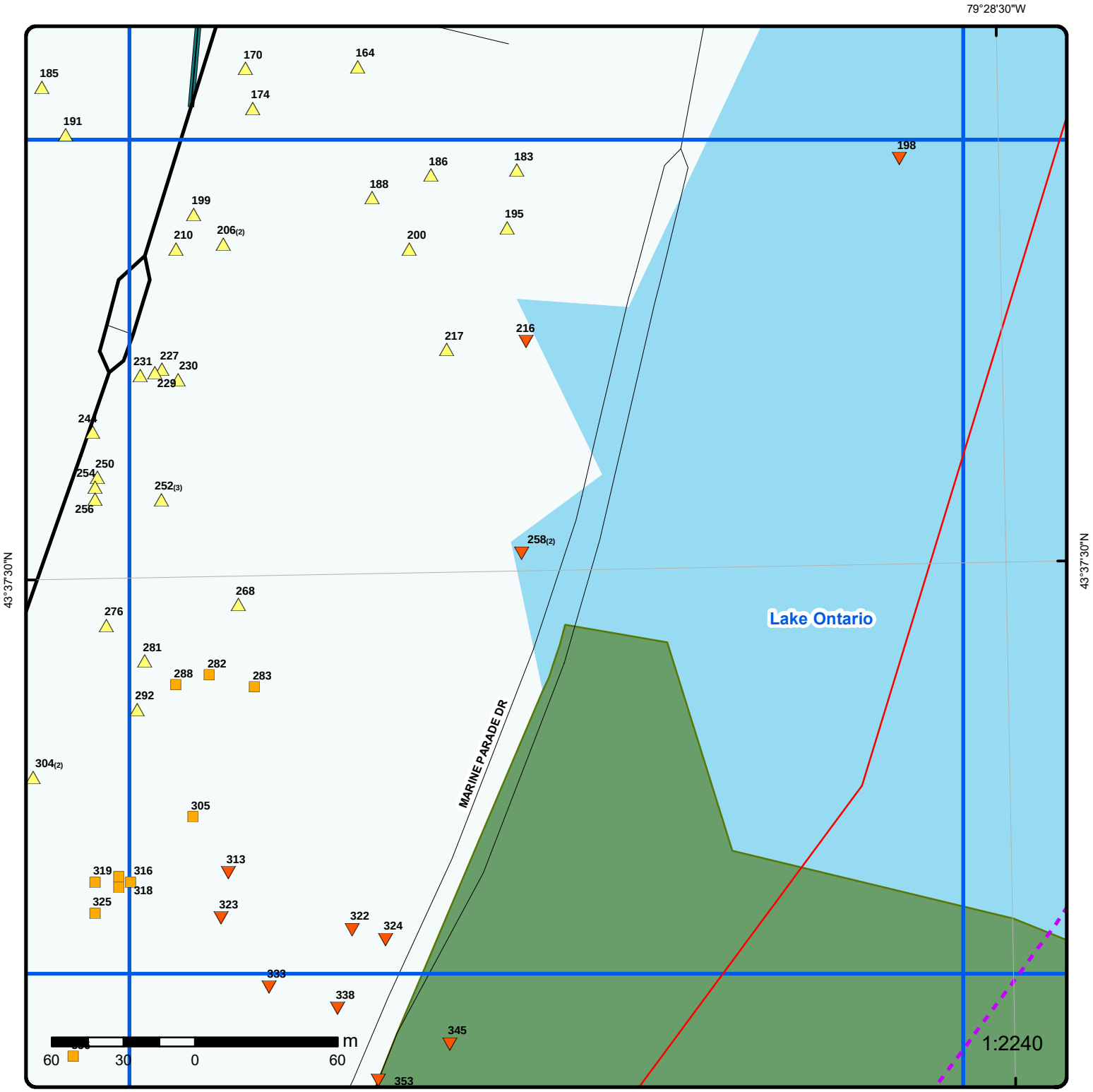

Grid 29

Order No: 20160624096

Address: Parklawn, Toronto, ON

Buffer Outline	Expressway	Industrial and Resource - Regions	National Park
Eris Sites with Higher Elevation	Principal Highway	Main Line	Provincial or Territorial Park
Eris Sites with Same Elevation	Secondary Highway	Sidetrack	Other Park
Eris Sites with Lower Elevation	Major Road	Transit Line	Golf Course or Driving Range
Eris Sites with Unknown Elevation	Local road	Abandoned Line	Park or Sports Field
	Trail		Other Recreation Area
	Proposed Road		
	Ferry Route/Ice Road		

Source: © 2014 DMTI Spatial Inc.

© Ecolog ERIS Ltd

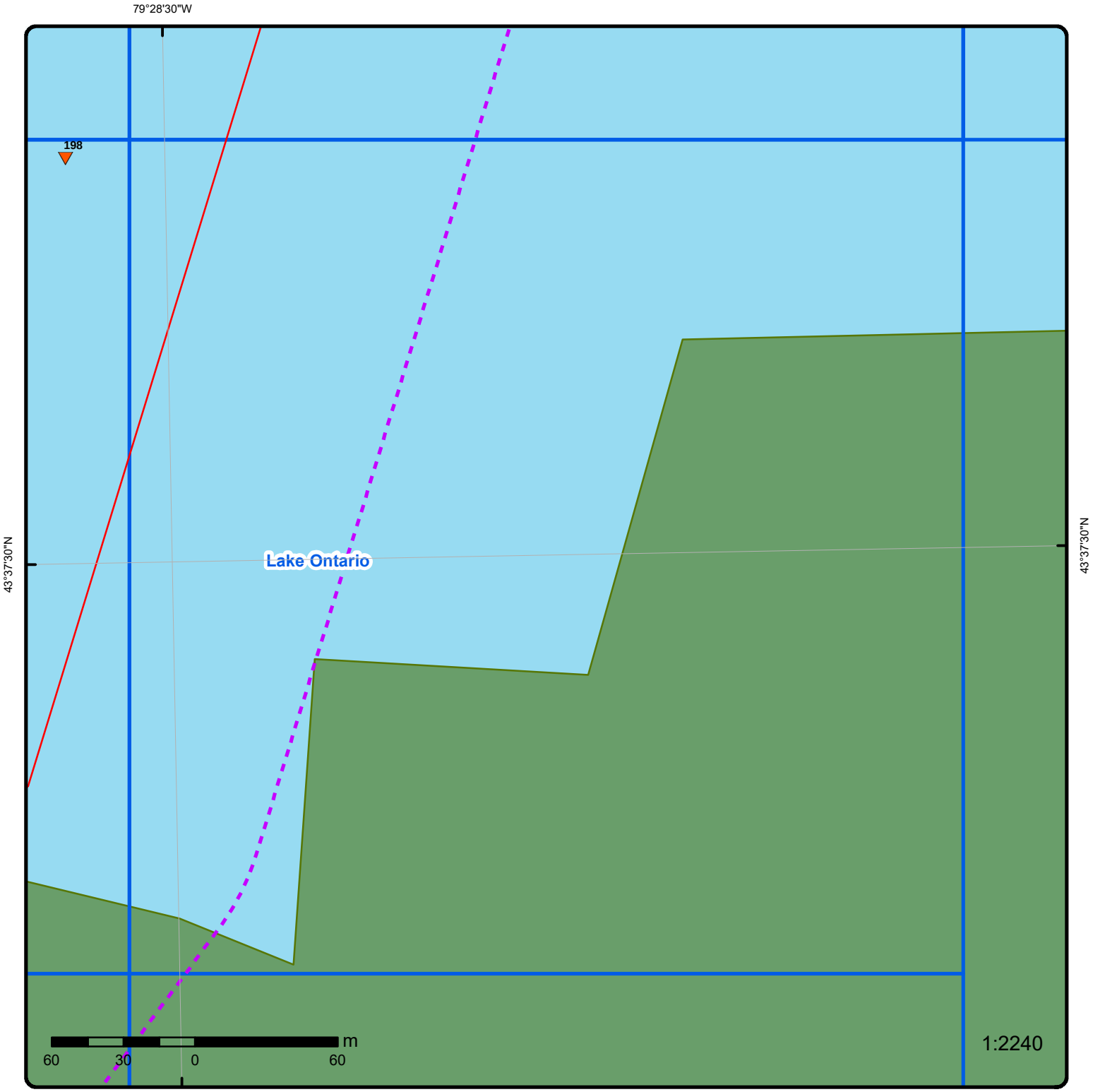

Grid 30

Order No: 20160624096

Address: Parklawn, Toronto, ON

Buffer Outline	Expressway	Industrial and Resource - Regions	National Park
Eris Sites with Higher Elevation	Principal Highway	Main Line	Provincial or Territorial Park
Eris Sites with Same Elevation	Secondary Highway	Sidetrack	Other Park
Eris Sites with Lower Elevation	Major Road	Transit Line	Golf Course or Driving Range
Eris Sites with Unknown Elevation	Local road	Abandoned Line	Park or Sports Field
	Trail		Other Recreation Area
	Proposed Road		
	Ferry Route/Ice Road		

Source: © 2014 DMTI Spatial Inc.

© Ecolog ERIS Ltd

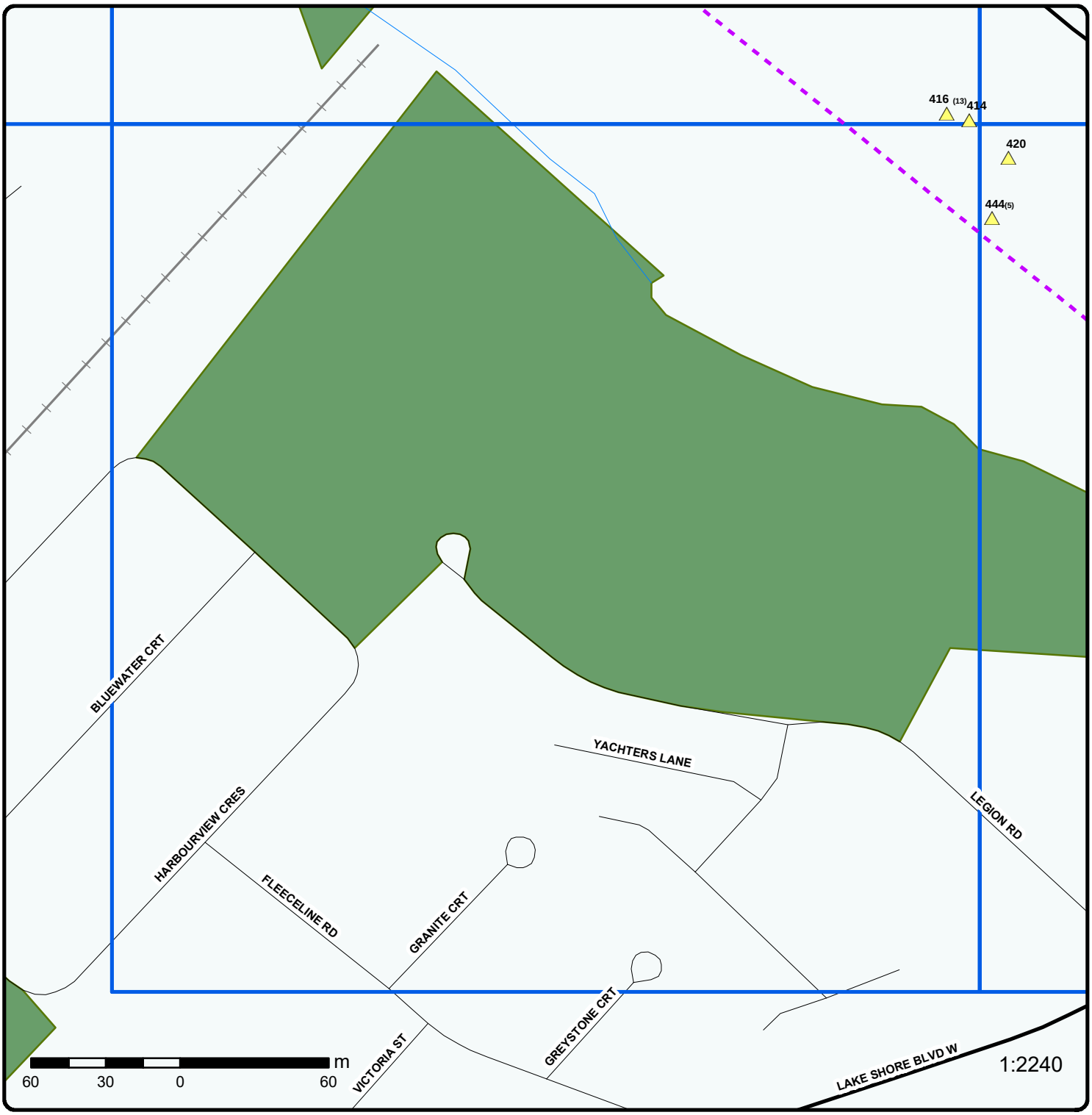

Grid 31

Order No: 20160624096

Address: Parklawn, Toronto, ON

Buffer Outline	Expressway	Industrial and Resource - Regions	National Park
Eris Sites with Higher Elevation	Principal Highway	Main Line	Provincial or Territorial Park
Eris Sites with Same Elevation	Secondary Highway	Sidetrack	Other Park
Eris Sites with Lower Elevation	Major Road	Transit Line	Golf Course or Driving Range
Eris Sites with Unknown Elevation	Local road	Abandoned Line	Park or Sports Field
	Trail		Other Recreation Area
	Proposed Road		
	Ferry Route/Ice Road		

Source: © 2014 DMTI Spatial Inc.

© Ecolog ERIS Ltd

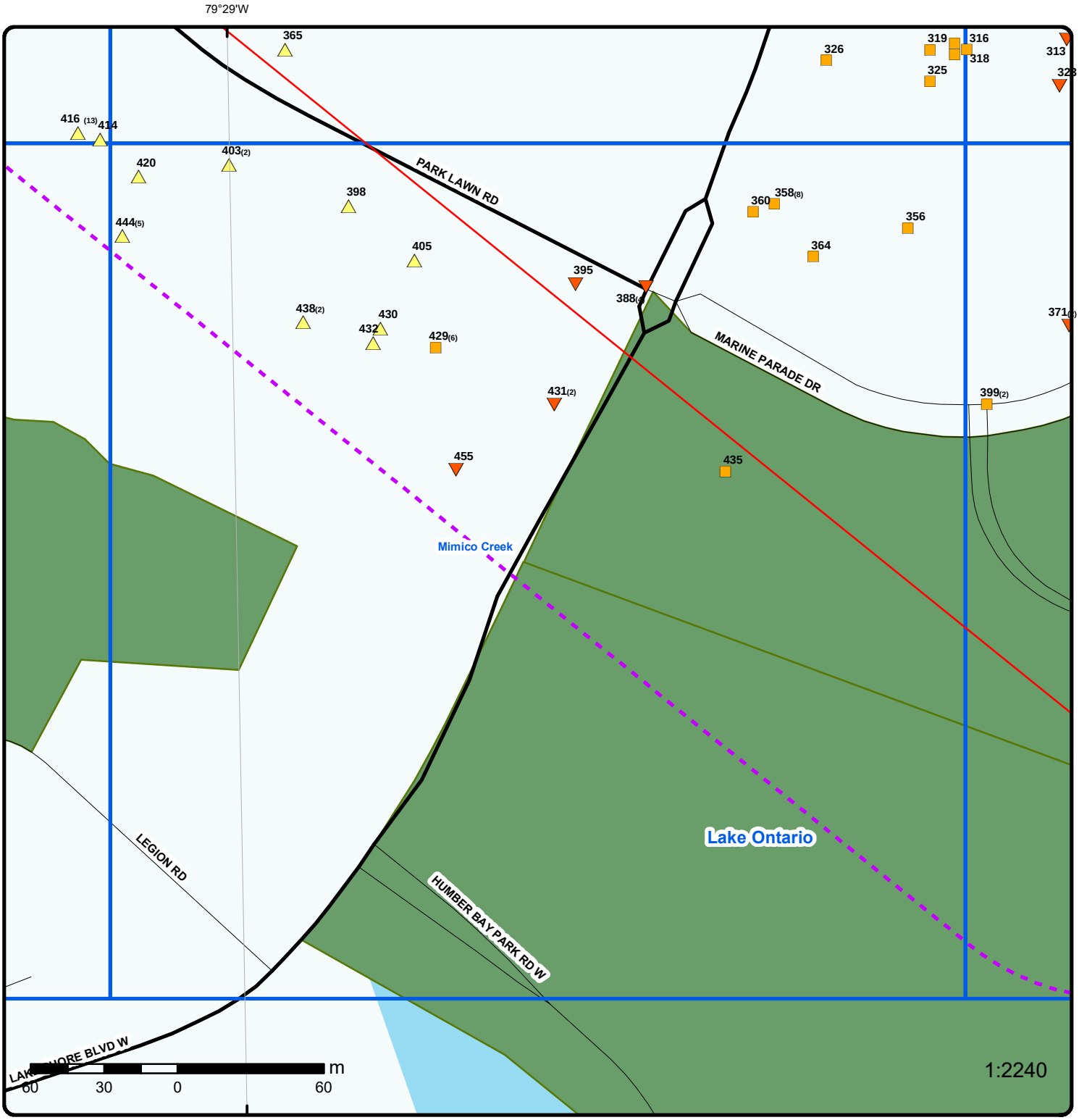

Grid 32

Order No: 20160624096

Address: Parklawn, Toronto, ON

Buffer Outline	Expressway	Industrial and Resource - Regions	National Park
Eris Sites with Higher Elevation	Principal Highway	Main Line	Provincial or Territorial Park
Eris Sites with Same Elevation	Secondary Highway	Sidetrack	Other Park
Eris Sites with Lower Elevation	Major Road	Transit Line	Golf Course or Driving Range
Eris Sites with Unknown Elevation	Local road	Abandoned Line	Park or Sports Field
	Trail		Other Recreation Area
	Proposed Road		
	Ferry Route/Ice Road		

Source: © 2014 DMTI Spatial Inc.

© Ecolog ERIS Ltd

Grid 33

Order No: 20160624096

Address: Parklawn, Toronto, ON

Buffer Outline	Expressway	Industrial and Resource - Regions	National Park
Eris Sites with Higher Elevation	Principal Highway	Main Line	Provincial or Territorial Park
Eris Sites with Same Elevation	Secondary Highway	Sidetrack	Other Park
Eris Sites with Lower Elevation	Major Road	Transit Line	Golf Course or Driving Range
Eris Sites with Unknown Elevation	Local road	Abandoned Line	Park or Sports Field
	Trail		Other Recreation Area
	Proposed Road		
	Ferry Route/Ice Road		

Source: © 2014 DMTI Spatial Inc.

© Ecolog ERIS Ltd

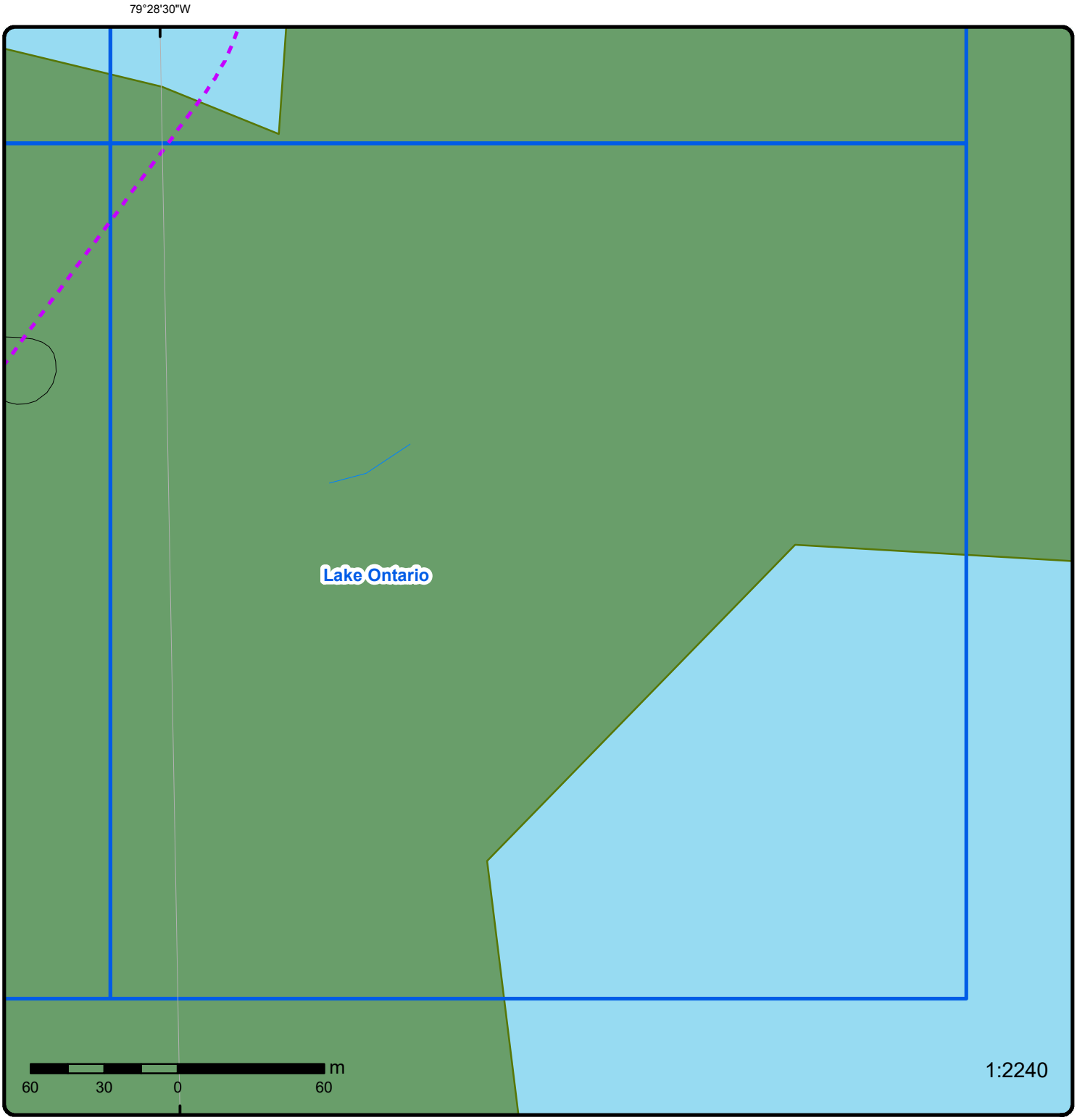

Grid 34

Order No: 20160624096

Address: Parklawn, Toronto, ON

Buffer Outline	Expressway	Industrial and Resource - Regions	National Park
Eris Sites with Higher Elevation	Principal Highway	Main Line	Provincial or Territorial Park
Eris Sites with Same Elevation	Secondary Highway	Sidetrack	Other Park
Eris Sites with Lower Elevation	Major Road	Transit Line	Golf Course or Driving Range
Eris Sites with Unknown Elevation	Local road	Abandoned Line	Park or Sports Field
	Trail		Other Recreation Area
	Proposed Road		
	Ferry Route/Ice Road		

Source: © 2014 DMTI Spatial Inc.

© Ecolog ERIS Ltd

79°28'30"W

43°37'30"N

43°37'30"N

Aerial

Order No: 20160624096

Address: Parklawn, Toronto, ON

Source: ESRI World Imagery, Updated October 2014

© Ecolog ERIS Ltd

Detail Report

Map Key	Number of Records	Direction/ Distance (m)	Elevation (m)	Site	DB
1	1 of 1	-/0.0	80.0	ON	BORE

Borehole ID:	655310	**Type:**	Borehole
Use:	Geotechnical/Geological Investigation	**Status:**	
Drill Method:	Diamond Drill	**UTM Zone:**	17
Easting:	622795	**Northing:**	4831973
Location Accuracy:		**Orig. Ground Elev m:**	81.4
Elev. Reliability Note:		**DEM Ground Elev m:**	84
Total Depth m:	-999	**Primary Name:**	
Township:		**Concession:**	
Lot:		**Municipality:**	
Completion Date:	OCT-1969	**Static Water Level:**	.2
Primary Water Use:	Not Used	**Sec. Water Use:**	

--- Details ---

Stratum ID:	218546263	**Top Depth(m):**	0.0
Bottom Depth(m):	2.4	**Stratum Desc:**	FILL,SILT,CLAY, ORGANIC. GREY,VERY SOFT TO HARD.
+			
Stratum ID:	218546264	**Top Depth(m):**	2.4
Bottom Depth(m):	3.7	**Stratum Desc:**	FILL,SILT,CLAY, ORGANIC. GREY,FIRM, WATER STABLE AT 266.2 FEET.
+			
Stratum ID:	218546265	**Top Depth(m):**	3.7
Bottom Depth(m):	5.8	**Stratum Desc:**	SILT,CLAY,SAND. SENSITIVE TO VERY SENSITIVE, LAYERED.
+			
Stratum ID:	218546266	**Top Depth(m):**	5.8
Bottom Depth(m):	7.5	**Stratum Desc:**	TILL,CLAY,SILT,SAND.HARD.
+			
Stratum ID:	218546267	**Top Depth(m):**	7.5
Bottom Depth(m):		**Stratum Desc:**	BEDROCK,SHALE, LIMESTONE. GREY,SOUND. 02403204300000050000800080012002000190100

Map Key	Number of Records	Direction/ Distance (m)	Elevation (m)	Site	DB
2	1 of 1	-/0.0	80.0	ON	BORE

Borehole ID:	636980	**Type:**	Borehole
Use:	Geotechnical/Geological Investigation	**Status:**	
Drill Method:	Diamond Drill	**UTM Zone:**	17
Easting:	622785	**Northing:**	4831953
Location Accuracy:		**Orig. Ground Elev m:**	77.4

Map Key	Number of Records	Direction/ Distance (m)	Elevation (m)	Site	DB

Elev. Reliability Note:		**DEM Ground Elev m:**	83.8
Total Depth m:	8.7	**Primary Name:**	
Township:		**Concession:**	
Lot:		**Municipality:**	
Completion Date:	JUN-1955	**Static Water Level:**	-999.9
Primary Water Use:	Not Used	**Sec. Water Use:**	

--- Details ---

Stratum ID:	218479075	**Top Depth(m):**	0.0
Bottom Depth(m):	2.3	**Stratum Desc:**	FILL,SILT,CLAY,SAND.
+			
Stratum ID:	218479076	**Top Depth(m):**	2.3
Bottom Depth(m):	6.7	**Stratum Desc:**	SILT,ORGANIC,SAND, GRAVEL. SURFACE,AGE GLACIAL.
+			
Stratum ID:	218479077	**Top Depth(m):**	6.7
Bottom Depth(m):	8.7	**Stratum Desc:**	BEDROCK,SHALE,CLAY, LIMESTONE. MARINE,AGE ORDOVICIAN. 0000000400075003AL, A

Map Key	Number of Records	Direction/ Distance (m)	Elevation (m)	Site	DB
3	1 of 1	-/0.0	80.0	ON	BORE

Borehole ID:	655313	**Type:**	Borehole
Use:	Geotechnical/Geological Investigation	**Status:**	
Drill Method:	Power auger	**UTM Zone:**	17
Easting:	622825	**Northing:**	4831953
Location Accuracy:		**Orig. Ground Elev m:**	83.9
Elev. Reliability Note:		**DEM Ground Elev m:**	83.3
Total Depth m:	-999	**Primary Name:**	
Township:		**Concession:**	
Lot:		**Municipality:**	
Completion Date:	OCT-1969	**Static Water Level:**	.6
Primary Water Use:	Not Used	**Sec. Water Use:**	

--- Details ---

Stratum ID:	218546276	**Top Depth(m):**	0.0
Bottom Depth(m):	5.5	**Stratum Desc:**	FILL,SILT,CLAY,SAND.VERY SOFT TO HARD.
+			
Stratum ID:	218546277	**Top Depth(m):**	5.5
Bottom Depth(m):	6.7	**Stratum Desc:**	FILL,SILT,SAND,CLAY.LOOSE, WATER STABLE AT 273.3 FEET.
+			
Stratum ID:	218546278	**Top Depth(m):**	6.7
Bottom Depth(m):	8.8	**Stratum Desc:**	SILT,CLAY,SAND. STIFF,LAYERED.
+			
Stratum ID:	218546279	**Top Depth(m):**	8.8
Bottom Depth(m):		**Stratum Desc:**	TILL,SILT,CLAY,SAND.HARD. 016016022 022 014020018000000270018000800220 01200290

Map Key	Number of Records	Direction/ Distance (m)	Elevation (m)	Site	DB
4	1 of 1	-/0.0	80.0	ON	BORE

Borehole ID:	833290	**Type:**	Borehole
Use:	Geotechnical/Geological Investigation	**Status:**	Decommissioned
Drill Method:	Power auger	**UTM Zone:**	17
Easting:	622822	**Northing:**	4831937
Location Accuracy:		**Orig. Ground Elev m:**	83.9
Elev. Reliability Note:		**DEM Ground Elev m:**	83.5
Total Depth m:	9.7	**Primary Name:**	
Township:	Etobicoke	**Concession:**	
Lot:		**Municipality:**	
Completion Date:	27-OCT-1969	**Static Water Level:**	5.7
Primary Water Use:		**Sec. Water Use:**	

--- Details ---

Stratum ID:	6013267	**Top Depth(m):**	0.0
Bottom Depth(m):	6.7	**Stratum Desc:**	Clayey silt, trace of sand, pockets of silt throughout, related organics, cinders and wood fibre (fill), very stiff to hard; Sandy silt, (fill), loose
+			
Stratum ID:	6013268	**Top Depth(m):**	6.7
Bottom Depth(m):	8.8	**Stratum Desc:**	Clayey silt, trace of sand (occasional layers of silt up to 0.05m thick throughout), very stiff
+			
Stratum ID:	6013269	**Top Depth(m):**	8.8
Bottom Depth(m):	9.7	**Stratum Desc:**	Clayey silt with sand and gravel (glacial till), hard

5	1 of 1	-/0.0	80.0	ON	BORE

Borehole ID:	636981	**Type:**	Borehole
Use:	Geotechnical/Geological Investigation	**Status:**	
Drill Method:	Diamond Drill	**UTM Zone:**	17
Easting:	622795	**Northing:**	4831933
Location Accuracy:		**Orig. Ground Elev m:**	76.9
Elev. Reliability Note:		**DEM Ground Elev m:**	83.3
Total Depth m:	10.3	**Primary Name:**	
Township:		**Concession:**	
Lot:		**Municipality:**	
Completion Date:	MAY-1955	**Static Water Level:**	-999.9
Primary Water Use:	Not Used	**Sec. Water Use:**	

--- Details ---

Stratum ID:	218479078	**Top Depth(m):**	0.0
Bottom Depth(m):	2.4	**Stratum Desc:**	SILT,ORGANIC,SAND, CLAY. SURFACE,AGE POST-GLACIAL.
+			
Stratum ID:	218479079	**Top Depth(m):**	2.4
Bottom Depth(m):	3.8	**Stratum Desc:**	ORGANIC,SAND,CLAY, SILT. BLACK,SURFACE, AGE POST-

Map Key	Number of Records	Direction/ Distance (m)	Elevation (m)	Site	DB

GLACIAL.

+
Stratum ID: 218479080 **Top Depth(m):** 3.8
Bottom Depth(m): 6.6 **Stratum Desc:** SILT,CLAY. GREY,FLUVIO-GLACIAL, AGE GLACIAL.

+
Stratum ID: 218479081 **Top Depth(m):** 6.6
Bottom Depth(m): 10.3 **Stratum Desc:** BEDROCK. MARINE,AGE ORDOVICIAN. 0000000600080028001250 09

6	1 of 1	-/0.0	80.0	ON	BORE

Borehole ID: 655315 **Type:** Borehole
Use: Geotechnical/Geological Investigation **Status:**
Drill Method: Power auger **UTM Zone:** 17
Easting: 622845 **Northing:** 4831963
Location Accuracy: **Orig. Ground Elev m:** 84.8
Elev. Reliability Note: **DEM Ground Elev m:** 82
Total Depth m: -999 **Primary Name:**
Township: **Concession:**
Lot: **Municipality:**
Completion Date: OCT-1969 **Static Water Level:** .8
Primary Water Use: Not Used **Sec. Water Use:**

--- Details ---
Stratum ID: 218546285 **Top Depth(m):** 0.0
Bottom Depth(m): 1.5 **Stratum Desc:** FILL,SAND,SILT,CLAY.DENSE.
+
Stratum ID: 218546286 **Top Depth(m):** 1.5
Bottom Depth(m): 7.3 **Stratum Desc:** FILL,SILT,CLAY,SAND.BROWN,STIFF, WATER STABLE AT 275.6 FEET.
+
Stratum ID: 218546287 **Top Depth(m):** 7.3
Bottom Depth(m): 8.3 **Stratum Desc:** SILT,CLAY,SAND. STIFF TO VERY STIFF.
+
Stratum ID: 218546288 **Top Depth(m):** 8.3
Bottom Depth(m): 9.8 **Stratum Desc:** SILT,CLAY,SAND. HARD.
+
Stratum ID: 218546289 **Top Depth(m):** 9.8
Bottom Depth(m): **Stratum Desc:** TILL,CLAY,SILT,SAND.HARD. 009 017018021 021029035 021018034000000420005001

7	1 of 1	-/0.0	80.0	ON	BORE

Borehole ID: 655311 **Type:** Borehole
Use: Geotechnical/Geological Investigation **Status:**
Drill Method: Diamond Drill **UTM Zone:** 17
Easting: 622815 **Northing:** 4831923
Location Accuracy: **Orig. Ground Elev** 80.1

Map Key	Number of Records	Direction/ Distance (m)	Elevation (m)	Site		DB

		m:	
Elev. Reliability Note:		***DEM Ground Elev m:***	83.5
Total Depth m:	-999	***Primary Name:***	
Township:		***Concession:***	
Lot:		***Municipality:***	
Completion Date:	OCT-1969	***Static Water Level:***	.2
Primary Water Use:	Not Used	***Sec. Water Use:***	

--- Details ---

Stratum ID:	218546268	***Top Depth(m):***	0.0
Bottom Depth(m):	3.0	***Stratum Desc:***	FILL,SILT,CLAY, ORGANIC. BROWN,STIFF.
+			
Stratum ID:	218546269	***Top Depth(m):***	3.0
Bottom Depth(m):	4.7	***Stratum Desc:***	SILT,CLAY,SAND. GREY,VERY SOFT,LAYERED, WATER STABLE AT 262.1 FEET.
+			
Stratum ID:	218546270	***Top Depth(m):***	4.7
Bottom Depth(m):	5.1	***Stratum Desc:***	TILL,SILT,CLAY,SAND.HARD.
+			
Stratum ID:	218546271	***Top Depth(m):***	5.1
Bottom Depth(m):	5.8	***Stratum Desc:***	BEDROCK,SHALE. GREY,FRACTURED.
+			
Stratum ID:	218546272	***Top Depth(m):***	5.8
Bottom Depth(m):		***Stratum Desc:***	BEDROCK,SHALE, LIMESTONE. GREY,SOUND. 018017024 019023033 020024033000000013001000230

8	***1 of 1***	***-/0.0***	***80.0***	***ON***	***BORE***

Borehole ID:	655312	***Type:***	Borehole
Use:	Geotechnical/Geological Investigation	***Status:***	
Drill Method:	Diamond Drill	***UTM Zone:***	17
Easting:	622835	***Northing:***	4831933
Location Accuracy:		***Orig. Ground Elev m:***	81
Elev. Reliability Note:		***DEM Ground Elev m:***	81.9
Total Depth m:	-999	***Primary Name:***	
Township:		***Concession:***	
Lot:		***Municipality:***	
Completion Date:	OCT-1969	***Static Water Level:***	.3
Primary Water Use:	Not Used	***Sec. Water Use:***	

--- Details ---

Stratum ID:	218546273	***Top Depth(m):***	0.0
Bottom Depth(m):	2.1	***Stratum Desc:***	FILL,SILT,CLAY,SAND.BROWN,STIFF.
+			
Stratum ID:	218546274	***Top Depth(m):***	2.1
Bottom Depth(m):	5.0	***Stratum Desc:***	SILT,CLAY,SAND. BROWN,VERY SOFT TO HARD, LAYERED, WATER STABLE AT 264.8 FEET.

Map Key	Number of Records	Direction/ Distance (m)	Elevation (m)	Site	DB

+

Stratum ID:	218546275	**Top Depth(m):**	5.0
Bottom Depth(m):		**Stratum Desc:**	TILL,SILT,CLAY,SAND.SENSITIVE TO VERY SENSITIVE. 018016025 015018025000000014000690600016

Map Key	Number of Records	Direction/ Distance (m)	Elevation (m)	Site	DB
9	1 of 1	-/0.0	80.0	ON	BORE

Borehole ID:	833292	**Type:**	Borehole
Use:	Geotechnical/Geological Investigation	**Status:**	Decommissioned
Drill Method:	Power auger	**UTM Zone:**	17
Easting:	622809	**Northing:**	4831919
Location Accuracy:		**Orig. Ground Elev m:**	84.8
Elev. Reliability Note:		**DEM Ground Elev m:**	83.3
Total Depth m:	10.8	**Primary Name:**	
Township:	Etobicoke	**Concession:**	
Lot:		**Municipality:**	
Completion Date:	24-OCT-1969	**Static Water Level:**	7.7
Primary Water Use:		**Sec. Water Use:**	

--- Details ---

Stratum ID:	6013274	**Top Depth(m):**	0.0
Bottom Depth(m):	7.3	**Stratum Desc:**	Silty sand, pockets of clayey silt, (fill), dense; to clayey silt, trace of sand and gravel, occasional pockets of sand and silt throughout, fill, brown, very stiff

+

Stratum ID:	6013275	**Top Depth(m):**	7.3
Bottom Depth(m):	9.8	**Stratum Desc:**	Clayey silt, trace of sand (occasional pockets of silt throughout), stiff to hard

+

Stratum ID:	6013276	**Top Depth(m):**	9.8
Bottom Depth(m):	10.8	**Stratum Desc:**	Heterogeneous mixture of clay, silt, sand and gravel (glacial till), hard

---

Map Key	Number of Records	Direction/ Distance (m)	Elevation (m)	Site	DB
10	1 of 1	-/0.0	80.0	ON	BORE

Borehole ID:	655314	**Type:**	Borehole
Use:	Geotechnical/Geological Investigation	**Status:**	
Drill Method:	Diamond Drill	**UTM Zone:**	17
Easting:	622855	**Northing:**	4831963
Location Accuracy:		**Orig. Ground Elev m:**	81.3
Elev. Reliability Note:		**DEM Ground Elev m:**	81.6
Total Depth m:	-999	**Primary Name:**	
Township:		**Concession:**	
Lot:		**Municipality:**	
Completion Date:	OCT-1969	**Static Water Level:**	.3
Primary Water Use:	Not Used	**Sec. Water Use:**	

Map Key	Number of Records	Direction/ Distance (m)	Elevation (m)	Site	DB

--- Details ---

Stratum ID:	218546282	**Top Depth(m):**	4.4
Bottom Depth(m):	6.1	**Stratum Desc:**	SILT,CLAY,SAND. GREY,STIFF,LAYERED.
+			
Stratum ID:	218546283	**Top Depth(m):**	6.1
Bottom Depth(m):	6.7	**Stratum Desc:**	TILL. HARD.
+			
Stratum ID:	218546284	**Top Depth(m):**	6.7
Bottom Depth(m):		**Stratum Desc:**	BEDROCK,SHALE, LIMESTONE. BEDDED. 018020021 019026035000000160009502500145 01000200100
+			
Stratum ID:	218546280	**Top Depth(m):**	0.0
Bottom Depth(m):	2.9	**Stratum Desc:**	FILL,SILT,CLAY,SAND.BROWN, SENSITIVE TO VERY SENSITIVE.
+			
Stratum ID:	218546281	**Top Depth(m):**	2.9
Bottom Depth(m):	4.4	**Stratum Desc:**	SILT,CLAY,SAND. BROWN,VERY SOFT,LAYERED, WATER STABLE AT 265.9 FEET.

Map Key	Number of Records	Direction/ Distance (m)	Elevation (m)	Site	DB
11	1 of 2	-/0.0	80.0	ON	BORE

Borehole ID:	833276	**Type:**	Borehole
Use:	Geotechnical/Geological Investigation	**Status:**	Decommissioned
Drill Method:	Boring	**UTM Zone:**	17
Easting:	622823	**Northing:**	4831915
Location Accuracy:		**Orig. Ground Elev m:**	79.3
Elev. Reliability Note:		**DEM Ground Elev m:**	83.2
Total Depth m:	8.4	**Primary Name:**	
Township:	Etobicoke	**Concession:**	
Lot:		**Municipality:**	
Completion Date:	30-SEP-1969	**Static Water Level:**	1.7
Primary Water Use:		**Sec. Water Use:**	

--- Details ---

Stratum ID:	6013218	**Top Depth(m):**	5.6
Bottom Depth(m):	8.4	**Stratum Desc:**	Shale bedrock, interbeds of limestone, grey, fractured to sound
+			
Stratum ID:	6013217	**Top Depth(m):**	4.6
Bottom Depth(m):	5.6	**Stratum Desc:**	Clayey silt with sand and gravel (glacial till), grey, very stiff to hard
+			
Stratum ID:	6013215	**Top Depth(m):**	0.0
Bottom Depth(m):	1.3	**Stratum Desc:**	Clayey silt with pockets of silt and organic silt (fill), firm
+			
Stratum ID:	6013216	**Top Depth(m):**	1.3
Bottom Depth(m):	4.6	**Stratum Desc:**	Clayey silt, trace of sand & gravel (glacial till), grey, very stiff to hard

Map Key	Number of Records	Direction/ Distance (m)	Elevation (m)	Site	DB
11	2 of 2	-/0.0	80.0	ON	BORE

Borehole ID:	833246	**Type:**	Borehole
Use:	Geotechnical/Geological Investigation	**Status:**	Decommissioned
Drill Method:	Boring	**UTM Zone:**	17
Easting:	622823	**Northing:**	4831915
Location Accuracy:		**Orig. Ground Elev m:**	79.3
Elev. Reliability Note:		**DEM Ground Elev m:**	83.2
Total Depth m:	8.4	**Primary Name:**	
Township:	Etobicoke	**Concession:**	
Lot:		**Municipality:**	
Completion Date:	30-SEP-1969	**Static Water Level:**	1.7
Primary Water Use:		**Sec. Water Use:**	

--- Details ---

Stratum ID:	6013091	**Top Depth(m):**	0.0
Bottom Depth(m):	1.3	**Stratum Desc:**	Clayey silt with pockets of silt and organic silt, (fill), firm
+			
Stratum ID:	6013092	**Top Depth(m):**	1.3
Bottom Depth(m):	4.6	**Stratum Desc:**	Clayey silt, trace of sand (occasional layers of silt up to 0.1m thick throughout), brown, very stiff
+			
Stratum ID:	6013093	**Top Depth(m):**	4.6
Bottom Depth(m):	5.6	**Stratum Desc:**	Clayey silt with sand and gravel (glacial till), grey, very stiff to hard
+			
Stratum ID:	6013094	**Top Depth(m):**	5.6
Bottom Depth(m):	8.4	**Stratum Desc:**	Shale bedrock, interbeds of limestone, grey, fractured to sound

Map Key	Number of Records	Direction/ Distance (m)	Elevation (m)	Site	DB
12	1 of 1	-/0.0	80.0	ON	BORE

Borehole ID:	833287	**Type:**	Borehole
Use:	Geotechnical/Geological Investigation	**Status:**	Decommissioned
Drill Method:	Power auger	**UTM Zone:**	17
Easting:	622784	**Northing:**	4831912
Location Accuracy:		**Orig. Ground Elev m:**	81.4
Elev. Reliability Note:		**DEM Ground Elev m:**	83.9
Total Depth m:	9	**Primary Name:**	
Township:	Etobicoke	**Concession:**	
Lot:		**Municipality:**	
Completion Date:	29-OCT-1969	**Static Water Level:**	2.4
Primary Water Use:		**Sec. Water Use:**	

--- Details ---

Stratum ID:	6013256	**Top Depth(m):**	0.0
Bottom Depth(m):	3.7	**Stratum Desc:**	Clayey silt, pockets of silt, related organic matter, brick fragments, etc., (fill), grey & brown, hard to stiff
+			

Stratum ID:	6013257	**Top Depth(m):**	3.7
Bottom Depth(m):	5.8	**Stratum Desc:**	Clayey silt, trace of sand (occasional pockets of silt up to 0.05m thick throughout), stiff
+			
Stratum ID:	6013258	**Top Depth(m):**	5.8
Bottom Depth(m):	7.5	**Stratum Desc:**	Heterogeneous mixture of clay, silt, sand and gravel (glacial till), hard
+			
Stratum ID:	6013259	**Top Depth(m):**	7.5
Bottom Depth(m):	9.0	**Stratum Desc:**	Shale bedrock, numerous limestone interbeds, grey, sound

13 **1 of 1** **-/0.0** **80.0** **ON** **BORE**

Borehole ID:	636982	**Type:**	Borehole
Use:	Geotechnical/Geological Investigation	**Status:**	
Drill Method:	Diamond Drill	**UTM Zone:**	17
Easting:	622765	**Northing:**	4831923
Location Accuracy:		**Orig. Ground Elev m:**	76.6
Elev. Reliability Note:		**DEM Ground Elev m:**	83.9
Total Depth m:	18.1	**Primary Name:**	
Township:		**Concession:**	
Lot:		**Municipality:**	
Completion Date:	MAY-1955	**Static Water Level:**	-999.9
Primary Water Use:	Not Used	**Sec. Water Use:**	

--- Details ---

Stratum ID:	218479082	**Top Depth(m):**	0.0
Bottom Depth(m):	3.0	**Stratum Desc:**	CLAY,SILT,GRAVEL. BROWN,GLACIAL,AGE GLACIAL.
+			
Stratum ID:	218479083	**Top Depth(m):**	3.0
Bottom Depth(m):	8.5	**Stratum Desc:**	SAND-FINE TO MEDIUM,GRAVEL. GLACIAL,AGE GLACIAL.
+			
Stratum ID:	218479084	**Top Depth(m):**	8.5
Bottom Depth(m):	12.8	**Stratum Desc:**	SAND-FINE. GREY,FLUVIO-GLACIAL, AGE GLACIAL.
+			
Stratum ID:	218479085	**Top Depth(m):**	12.8
Bottom Depth(m):	18.1	**Stratum Desc:**	SAND-FINE,SILT. FLUVIO-GLACIAL,AGE GLACIAL. 0000001700100028002800160042003800004

14 **1 of 1** **-/0.0** **80.0** **ON** **BORE**

Borehole ID:	833288	**Type:**	Borehole
Use:	Geotechnical/Geological Investigation	**Status:**	Decommissioned
Drill Method:	Boring	**UTM Zone:**	17
Easting:	622799	**Northing:**	4831908
Location Accuracy:		**Orig. Ground Elev**	80.1

Map Key	Number of Records	Direction/ Distance (m)	Elevation (m)	Site		DB

		m:	
Elev. Reliability Note:		DEM Ground Elev m:	83.6
Total Depth m:	7.9	Primary Name:	
Township:	Etobicoke	Concession:	
Lot:		Municipality:	
Completion Date:	10-OCT-1969	Static Water Level:	2.4
Primary Water Use:		Sec. Water Use:	

--- Details ---

Stratum ID:	6013260	Top Depth(m):	0.0
Bottom Depth(m):	3.0	Stratum Desc:	Clayey silt, with pockets of silt, related organic matter, bricks, cinders, etc. brown, fill, very stiff
+			
Stratum ID:	6013261	Top Depth(m):	3.0
Bottom Depth(m):	4.7	Stratum Desc:	Clayey silt, trace of sand (occasional layers of silt) , (Grey), very stiff
+			
Stratum ID:	6013262	Top Depth(m):	4.7
Bottom Depth(m):	5.1	Stratum Desc:	Glacial till, hard
+			
Stratum ID:	6013263	Top Depth(m):	5.1
Bottom Depth(m):	7.9	Stratum Desc:	Shale bedrock, interbeds of limestone, grey, fractured to sound

15	1 of 2	-/0.0	80.0	ON	BORE

Borehole ID:	833274	Type:	Borehole
Use:	Geotechnical/Geological Investigation	Status:	Decommissioned
Drill Method:	Power auger	UTM Zone:	17
Easting:	622865	Northing:	4831958
Location Accuracy:		Orig. Ground Elev m:	79.4
Elev. Reliability Note:		DEM Ground Elev m:	81.1
Total Depth m:	7.8	Primary Name:	
Township:	Etobicoke	Concession:	
Lot:		Municipality:	
Completion Date:	28-OCT-1969	Static Water Level:	2.3
Primary Water Use:		Sec. Water Use:	

--- Details ---

Stratum ID:	6013209	Top Depth(m):	0.0
Bottom Depth(m):	3.0	Stratum Desc:	Clayey silt with pockets of silt and sand (fill), brown to grey, hard
+			
Stratum ID:	6013210	Top Depth(m):	3.0
Bottom Depth(m):	6.1	Stratum Desc:	Clayey silt with a trace of sand, (occasional layers of silt up to 0.05m thick throughout), grey, very stiff
+			
Stratum ID:	6013211	Top Depth(m):	6.1
Bottom Depth(m):	7.8	Stratum Desc:	Shale bedrock, interbeds of limestone, grey, sound

Map Key	Number of Records	Direction/ Distance (m)	Elevation (m)	Site	DB
15	2 of 2	-/0.0	80.0	ON	BORE

Borehole ID:	833244	**Type:**	Borehole
Use:	Geotechnical/Geological Investigation	**Status:**	Decommissioned
Drill Method:	Power auger	**UTM Zone:**	17
Easting:	622865	**Northing:**	4831958
Location Accuracy:		**Orig. Ground Elev m:**	79.4
Elev. Reliability Note:		**DEM Ground Elev m:**	81.1
Total Depth m:	7.8	**Primary Name:**	
Township:	Etobicoke	**Concession:**	
Lot:		**Municipality:**	
Completion Date:	28-OCT-1969	**Static Water Level:**	2.3
Primary Water Use:		**Sec. Water Use:**	

--- Details ---

Stratum ID:	6013085	**Top Depth(m):**	0.0
Bottom Depth(m):	3.0	**Stratum Desc:**	Clayey silt with pockets of silt and sand (fill), brown to grey, hard
+			
Stratum ID:	6013086	**Top Depth(m):**	3.0
Bottom Depth(m):	6.1	**Stratum Desc:**	Clayey silt with a trace of sand (occasional layers of silt up to 0.05m thick throughout), grey, very stiff
+			
Stratum ID:	6013087	**Top Depth(m):**	6.1
Bottom Depth(m):	7.8	**Stratum Desc:**	Shale bedrock, interbeds of limestone, (grey), sound

16	1 of 2	-/0.0	80.0	ON	BORE

Borehole ID:	833308	**Type:**	Borehole
Use:	Geotechnical/Geological Investigation	**Status:**	Decommissioned
Drill Method:	Power auger	**UTM Zone:**	17
Easting:	622865	**Northing:**	4831940
Location Accuracy:		**Orig. Ground Elev m:**	79.1
Elev. Reliability Note:		**DEM Ground Elev m:**	81
Total Depth m:	6.2	**Primary Name:**	
Township:	Etobicoke	**Concession:**	
Lot:		**Municipality:**	
Completion Date:	07-APR-1970	**Static Water Level:**	3.2
Primary Water Use:		**Sec. Water Use:**	

--- Details ---

Stratum ID:	6013317	**Top Depth(m):**	2.9
Bottom Depth(m):	5.8	**Stratum Desc:**	Clayey silt with trace of sand, firm
+			
Stratum ID:	6013318	**Top Depth(m):**	5.8
Bottom Depth(m):	6.2	**Stratum Desc:**	Weathered shale, grey
+			
Stratum ID:	6013316	**Top Depth(m):**	0.0
Bottom Depth(m):	2.9	**Stratum Desc:**	Fill material - silt to sandy silt and some organics; clayey silt with some

sand and organics, firm to hard

---

16 **2 of 2** **-/0.0** **80.0** **ON** **BORE**

Borehole ID:	834119	**Type:**	Borehole
Use:	Geotechnical/Geological Investigation	**Status:**	Decommissioned
Drill Method:	Power auger	**UTM Zone:**	17
Easting:	622865	**Northing:**	4831940
Location Accuracy:		**Orig. Ground Elev m:**	79.1
Elev. Reliability Note:		**DEM Ground Elev m:**	81
Total Depth m:	6.2	**Primary Name:**	
Township:	Etobicoke	**Concession:**	
Lot:		**Municipality:**	
Completion Date:	07-APR-1970	**Static Water Level:**	3.2
Primary Water Use:		**Sec. Water Use:**	

--- Details ---

Stratum ID:	6015454	**Top Depth(m):**	0.0
Bottom Depth(m):	2.9	**Stratum Desc:**	Fill material - silt to sandy silt and some organics; clayey silt with some sand and trace of organics, firm to hard
+			
Stratum ID:	6015455	**Top Depth(m):**	2.9
Bottom Depth(m):	5.8	**Stratum Desc:**	Clayey silt with trace of sand, firm
+			
Stratum ID:	6015456	**Top Depth(m):**	5.8
Bottom Depth(m):	6.2	**Stratum Desc:**	Weathered shale

---

17 **1 of 2** **-/0.0** **80.0** **ON** **BORE**

Borehole ID:	833247	**Type:**	Borehole
Use:	Geotechnical/Geological Investigation	**Status:**	Decommissioned
Drill Method:	Boring	**UTM Zone:**	17
Easting:	622807	**Northing:**	4831897
Location Accuracy:		**Orig. Ground Elev m:**	79.4
Elev. Reliability Note:		**DEM Ground Elev m:**	82.8
Total Depth m:	7.2	**Primary Name:**	
Township:	Etobicoke	**Concession:**	
Lot:		**Municipality:**	
Completion Date:	01-OCT-1969	**Static Water Level:**	2.2
Primary Water Use:		**Sec. Water Use:**	

--- Details ---

Stratum ID:	6013095	**Top Depth(m):**	0.0
Bottom Depth(m):	1.5	**Stratum Desc:**	Clayey silt with pockets of silt, occasional rock fragments, fill, very stiff
+			
Stratum ID:	6013096	**Top Depth(m):**	1.5
Bottom Depth(m):	4.6	**Stratum Desc:**	Clayey silt, trace of sand, (occasional

Map Key	Number of Records	Direction/ Distance (m)	Elevation (m)	Site	DB

silt layers up to 0.05m thick throughout), grey, very stiff

+

Stratum ID:	6013097	**Top Depth(m):**	4.6
Bottom Depth(m):	7.2	**Stratum Desc:**	Shale bedrock, interbeds of limestone up to 0.13m thick, grey, fractured to sound

---

Map Key	Number of Records	Direction/ Distance (m)	Elevation (m)	Site	DB
17	2 of 2	-/0.0	80.0	ON	BORE

Borehole ID:	833277	**Type:**	Borehole
Use:	Geotechnical/Geological Investigation	**Status:**	Decommissioned
Drill Method:	Boring	**UTM Zone:**	17
Easting:	622807	**Northing:**	4831897
Location Accuracy:		**Orig. Ground Elev m:**	79.4
Elev. Reliability Note:		**DEM Ground Elev m:**	82.8
Total Depth m:	7.2	**Primary Name:**	
Township:	Etobicoke	**Concession:**	
Lot:		**Municipality:**	
Completion Date:	01-OCT-1969	**Static Water Level:**	2.2
Primary Water Use:		**Sec. Water Use:**	

--- Details ---

Stratum ID:	6013219	**Top Depth(m):**	0.0
Bottom Depth(m):	1.5	**Stratum Desc:**	Clayey silt, with some pockets of silt, occasional rock fragments (fill), very stiff

+

Stratum ID:	6013220	**Top Depth(m):**	1.5
Bottom Depth(m):	4.6	**Stratum Desc:**	Clayey silt, trace of sand (occasional silt layers up to 0.05m thick throughout), grey, very stiff

+

Stratum ID:	6013221	**Top Depth(m):**	4.6
Bottom Depth(m):	7.2	**Stratum Desc:**	Shale bedrock, interbeds of limestone up to 0.13m thick, grey, sound

---

Map Key	Number of Records	Direction/ Distance (m)	Elevation (m)	Site	DB
18	1 of 1	-/0.0	80.0	ON	BORE

Borehole ID:	636983	**Type:**	Borehole
Use:	Geotechnical/Geological Investigation	**Status:**	
Drill Method:	Diamond Drill	**UTM Zone:**	17
Easting:	622773	**Northing:**	4831903
Location Accuracy:		**Orig. Ground Elev m:**	76.9
Elev. Reliability Note:		**DEM Ground Elev m:**	85
Total Depth m:	29.3	**Primary Name:**	
Township:		**Concession:**	
Lot:		**Municipality:**	
Completion Date:	MAY-1955	**Static Water Level:**	-999.9
Primary Water Use:	Not Used	**Sec. Water Use:**	

Map Key	Number of Records	Direction/ Distance (m)	Elevation (m)	Site	DB

--- Details ---

Stratum ID:	218479086	**Top Depth(m):**	0.0
Bottom Depth(m):	2.1	**Stratum Desc:**	SAND,ORGANIC. FLUVIO-GLACIAL,AGE GLACIAL.
+			
Stratum ID:	218479087	**Top Depth(m):**	2.1
Bottom Depth(m):	3.7	**Stratum Desc:**	SAND-FINE TO MEDIUM,SILT,ORGANIC. FLUVIO-GLACIAL,AGE GLACIAL.
+			
Stratum ID:	218479088	**Top Depth(m):**	3.7
Bottom Depth(m):	6.9	**Stratum Desc:**	SAND-FINE,GRAVEL. GLACIAL,AGE GLACIAL.
+			
Stratum ID:	218479089	**Top Depth(m):**	6.9
Bottom Depth(m):	9.8	**Stratum Desc:**	CLAY,ORGANIC,GRAVEL.GLACIAL, AGE GLACIAL.
+			
Stratum ID:	218479090	**Top Depth(m):**	9.8
Bottom Depth(m):	19.5	**Stratum Desc:**	CLAY,ORGANIC,SHELLS.LACUSTRINE,AGE GLACIAL.
+			
Stratum ID:	218479091	**Top Depth(m):**	19.5
Bottom Depth(m):	22.6	**Stratum Desc:**	CLAY,ORGANIC,SAND. FLUVIO-GLACIAL,AGE GLACIAL.
+			
Stratum ID:	218479092	**Top Depth(m):**	22.6
Bottom Depth(m):	29.3	**Stratum Desc:**	CLAY,ORGANIC. LACUSTRINE,AGE GLACIAL. 085 040062080 050 00000010000700230

19	1 of 1	-/0.0	80.0	ON	BORE

Borehole ID:	655840	**Type:**	Borehole
Use:	Geotechnical/Geological Investigation	**Status:**	
Drill Method:	Power auger	**UTM Zone:**	17
Easting:	622875	**Northing:**	4831943
Location Accuracy:		**Orig. Ground Elev m:**	79.1
Elev. Reliability Note:		**DEM Ground Elev m:**	80.6
Total Depth m:	-999	**Primary Name:**	
Township:		**Concession:**	
Lot:		**Municipality:**	
Completion Date:	APR-1970	**Static Water Level:**	.3
Primary Water Use:	Not Used	**Sec. Water Use:**	

--- Details ---

Stratum ID:	218547804	**Top Depth(m):**	0.0
Bottom Depth(m):	1.5	**Stratum Desc:**	FILL,SILT,SAND, ORGANIC. HARD.
+			
Stratum ID:	218547805	**Top Depth(m):**	1.5
Bottom Depth(m):	2.9	**Stratum Desc:**	SILT,CLAY,SAND, ORGANIC. FIRM, WATER STABLE AT 258.5 FEET.
+			
Stratum ID:	218547806	**Top Depth(m):**	2.9
Bottom Depth(m):	5.8	**Stratum Desc:**	SILT(85),CLAY(13), SAND(2). FIRM.

Map Key	Number of Records	Direction/ Distance (m)	Elevation (m)	Site	DB

+

Stratum ID:	218547807	**Top Depth(m):**	5.8
Bottom Depth(m):		**Stratum Desc:**	SHALE. WEATHERED. 026027035000000330005000600095 01000190100

20	1 of 1	-/0.0	80.0	ON	BORE

Borehole ID:	636979	**Type:**	Borehole
Use:	Geotechnical/Geological Investigation	**Status:**	
Drill Method:	Diamond Drill	**UTM Zone:**	17
Easting:	622873	**Northing:**	4832008
Location Accuracy:		**Orig. Ground Elev m:**	77.2
Elev. Reliability Note:		**DEM Ground Elev m:**	83
Total Depth m:	32	**Primary Name:**	
Township:		**Concession:**	
Lot:		**Municipality:**	
Completion Date:	MAY-1955	**Static Water Level:**	-999.9
Primary Water Use:	Not Used	**Sec. Water Use:**	

--- Details ---

Stratum ID:	218479068	**Top Depth(m):**	0.0
Bottom Depth(m):	3.0	**Stratum Desc:**	SAND,SILT. GREY,FLUVIO-GLACIAL, AGE GLACIAL.
+			
Stratum ID:	218479069	**Top Depth(m):**	3.0
Bottom Depth(m):	4.3	**Stratum Desc:**	SAND,SILT,ORGANIC, GRAVEL. GREY,BROWN,GLACIAL, AGE GLACIAL.
+			
Stratum ID:	218479070	**Top Depth(m):**	4.3
Bottom Depth(m):	7.0	**Stratum Desc:**	SAND,ORGANIC. GREY,BROWN,FLUVIO-GLACIAL, AGE GLACIAL.
+			
Stratum ID:	218479071	**Top Depth(m):**	7.0
Bottom Depth(m):	8.4	**Stratum Desc:**	SAND,SILT,ORGANIC. GREY,FLUVIO-GLACIAL, AGE GLACIAL.
+			
Stratum ID:	218479072	**Top Depth(m):**	8.4
Bottom Depth(m):	28.0	**Stratum Desc:**	CLAY,ORGANIC,SAND. GREY,LACUSTRINE,AGE GLACIAL.
+			
Stratum ID:	218479073	**Top Depth(m):**	28.0
Bottom Depth(m):	29.9	**Stratum Desc:**	SAND,SILT,ORGANIC. GREY,FLUVIO-GLACIAL, AGE GLACIAL.
+			
Stratum ID:	218479074	**Top Depth(m):**	29.9
Bottom Depth(m):	32.0	**Stratum Desc:**	BOULDERS,LIMESTONE. GLACIAL,AGE ORDOVICIAN. 0000000800100017001400090023000200027500700920019000 0

Map Key	Number of Records	Direction/ Distance (m)	Elevation (m)	Site	DB
21	1 of 1	-/0.0	80.0	ON	BORE

Borehole ID:	833289	**Type:**	Borehole
Use:	Geotechnical/Geological Investigation	**Status:**	Decommissioned
Drill Method:	Boring	**UTM Zone:**	17
Easting:	622784	**Northing:**	4831892
Location Accuracy:		**Orig. Ground Elev m:**	81.1
Elev. Reliability Note:		**DEM Ground Elev m:**	84.6
Total Depth m:	6.3	**Primary Name:**	
Township:	Etobicoke	**Concession:**	
Lot:		**Municipality:**	
Completion Date:	10-OCT-1969	**Static Water Level:**	3.4
Primary Water Use:		**Sec. Water Use:**	

--- Details ---

Stratum ID:	6013264	**Top Depth(m):**	0.0
Bottom Depth(m):	2.1	**Stratum Desc:**	Clayey silt, with sand (pockets of sandy silt throughout), fill, brown, very stiff
+			
Stratum ID:	6013265	**Top Depth(m):**	2.1
Bottom Depth(m):	5.0	**Stratum Desc:**	Clayey silt, trace of sand, (occasional layers of silt up to 0.05m thick throughout), brown to grey, very stiff to hard
+			
Stratum ID:	6013266	**Top Depth(m):**	5.0
Bottom Depth(m):	6.3	**Stratum Desc:**	Clayey silt, trace of sand and gravel (glacial till), very stiff to hard

Map Key	Number of Records	Direction/ Distance (m)	Elevation (m)	Site	DB
22	1 of 2	-/0.0	80.0	ON	BORE

Borehole ID:	833275	**Type:**	Borehole
Use:	Geotechnical/Geological Investigation	**Status:**	Decommissioned
Drill Method:	Boring	**UTM Zone:**	17
Easting:	622886	**Northing:**	4831980
Location Accuracy:		**Orig. Ground Elev m:**	80.3
Elev. Reliability Note:		**DEM Ground Elev m:**	81.3
Total Depth m:	10.6	**Primary Name:**	
Township:	Etobicoke	**Concession:**	
Lot:		**Municipality:**	
Completion Date:	29-SEP-1969	**Static Water Level:**	2.2
Primary Water Use:		**Sec. Water Use:**	

--- Details ---

Stratum ID:	6013212	**Top Depth(m):**	0.0
Bottom Depth(m):	3.0	**Stratum Desc:**	Sand, silt and gravel with rock fragments etc. (fill), brown and black, compact
+			
Stratum ID:	6013213	**Top Depth(m):**	3.0

Bottom Depth(m):	7.7	**Stratum Desc:**	Clayey silt, trace of sand (occasional layers of silt up to 0.05m thick throughout), grey, very stiff
+			
Stratum ID:	6013214	**Top Depth(m):**	7.7
Bottom Depth(m):	10.6	**Stratum Desc:**	Shale bedrock, interbeds of limestone up to 0.13m thick, grey, sound

22	2 of 2	-/0.0	80.0	ON	BORE

Borehole ID:	833245	**Type:**	Borehole
Use:	Geotechnical/Geological Investigation	**Status:**	Decommissioned
Drill Method:	Boring	**UTM Zone:**	17
Easting:	622886	**Northing:**	4831980
Location Accuracy:		**Orig. Ground Elev m:**	80.3
Elev. Reliability Note:		**DEM Ground Elev m:**	81.3
Total Depth m:	10.6	**Primary Name:**	
Township:	Etobicoke	**Concession:**	
Lot:		**Municipality:**	
Completion Date:	29-SEP-1969	**Static Water Level:**	2.2
Primary Water Use:		**Sec. Water Use:**	

--- Details ---

Stratum ID:	6013089	**Top Depth(m):**	3.0
Bottom Depth(m):	7.7	**Stratum Desc:**	Clayey silt, trace of sand, (occasional layers of silt up to 0.05m thick throughout), grey, very stiff
+			
Stratum ID:	6013090	**Top Depth(m):**	7.7
Bottom Depth(m):	10.6	**Stratum Desc:**	Shale bedrock, interbeds of limestone up to 0.13m thick, grey, sound
+			
Stratum ID:	6013088	**Top Depth(m):**	0.0
Bottom Depth(m):	3.0	**Stratum Desc:**	Sand, silt and gravel with rock fragments, etc. (fill), brown and black, compact

23	1 of 1	-/0.0	80.0	ON	BORE

Borehole ID:	833279	**Type:**	Borehole
Use:	Geotechnical/Geological Investigation	**Status:**	Decommissioned
Drill Method:	Boring	**UTM Zone:**	17
Easting:	622794	**Northing:**	4831882
Location Accuracy:		**Orig. Ground Elev m:**	80
Elev. Reliability Note:		**DEM Ground Elev m:**	83.3
Total Depth m:	5.3	**Primary Name:**	
Township:	Etobicoke	**Concession:**	
Lot:		**Municipality:**	
Completion Date:	08-OCT-1969	**Static Water Level:**	3.3
Primary Water Use:		**Sec. Water Use:**	

Map Key	Number of Records	Direction/ Distance (m)	Elevation (m)	Site	DB

--- Details ---

Stratum ID:	6013227	**Top Depth(m):**	0.0
Bottom Depth(m):	2.9	**Stratum Desc:**	Clayey silt, pockets of silt, brick fragments, cinders, etc., (fill), brown, very stiff
+			
Stratum ID:	6013228	**Top Depth(m):**	2.9
Bottom Depth(m):	4.4	**Stratum Desc:**	Clayey silt, trace of sand, (occasional layers of silt), very stiff
+			
Stratum ID:	6013229	**Top Depth(m):**	4.4
Bottom Depth(m):	5.3	**Stratum Desc:**	Clayey silt with sand and gravel (glacial till), hard

---

24	1 of 1	-/0.0	80.1	ON	BORE

Borehole ID:	833285	**Type:**	Borehole
Use:	Geotechnical/Geological Investigation	**Status:**	Decommissioned
Drill Method:	Boring	**UTM Zone:**	17
Easting:	622765	**Northing:**	4831886
Location Accuracy:		**Orig. Ground Elev m:**	80.5
Elev. Reliability Note:		**DEM Ground Elev m:**	85.9
Total Depth m:	7.1	**Primary Name:**	
Township:	Etobicoke	**Concession:**	
Lot:		**Municipality:**	
Completion Date:	14-OCT-1969	**Static Water Level:**	1.8
Primary Water Use:		**Sec. Water Use:**	

--- Details ---

Stratum ID:	6013248	**Top Depth(m):**	0.0
Bottom Depth(m):	2.0	**Stratum Desc:**	Clayey silt, occasional pockets of silt, (fill), brown, stiff
+			
Stratum ID:	6013249	**Top Depth(m):**	2.0
Bottom Depth(m):	5.2	**Stratum Desc:**	Clayey silt, trace of sand (occasional layers of silt up to 0.05m thick throughout), brown, very stiff to hard
+			
Stratum ID:	6013250	**Top Depth(m):**	5.2
Bottom Depth(m):	5.6	**Stratum Desc:**	Glacial till, hard
+			
Stratum ID:	6013251	**Top Depth(m):**	5.6
Bottom Depth(m):	7.1	**Stratum Desc:**	Shale bedrock, interbeds of limestone, fractured to sound

---

25	1 of 1	-/0.0	80.0	ON	BORE

Borehole ID:	833307	**Type:**	Borehole
Use:	Geotechnical/Geological Investigation	**Status:**	Decommissioned
Drill Method:	Power auger	**UTM Zone:**	17
Easting:	622899	**Northing:**	4831971
Location Accuracy:		**Orig. Ground Elev m:**	79.1

Map Key	Number of Records	Direction/ Distance (m)	Elevation (m)	Site	DB

Elev. Reliability Note:		**DEM Ground Elev m:**	80.2
Total Depth m:	6.6	**Primary Name:**	
Township:	Etobicoke	**Concession:**	
Lot:		**Municipality:**	
Completion Date:	06-APR-1970	**Static Water Level:**	4.4
Primary Water Use:		**Sec. Water Use:**	

--- Details ---

Stratum ID:	6013314	**Top Depth(m):**	0.0
Bottom Depth(m):	3.3	**Stratum Desc:**	Fill material - Clayey silt with some sand and traces of gravel and organics, stiff
+			
Stratum ID:	6013315	**Top Depth(m):**	3.3
Bottom Depth(m):	6.6	**Stratum Desc:**	Clayey silt with trace of sand, stiff to very stiff

---

26	**1 of 5**	**-/0.0**	**80.0**	**ON**	**BORE**

Borehole ID:	655305	**Type:**	Borehole
Use:	Geotechnical/Geological Investigation	**Status:**	
Drill Method:	Diamond Drill	**UTM Zone:**	17
Easting:	622805	**Northing:**	4831873
Location Accuracy:		**Orig. Ground Elev m:**	81.2
Elev. Reliability Note:		**DEM Ground Elev m:**	81.4
Total Depth m:	-999	**Primary Name:**	
Township:		**Concession:**	
Lot:		**Municipality:**	
Completion Date:	OCT-1969	**Static Water Level:**	.3
Primary Water Use:	Not Used	**Sec. Water Use:**	

--- Details ---

Stratum ID:	218546239	**Top Depth(m):**	0.0
Bottom Depth(m):	3.8	**Stratum Desc:**	FILL,SILT,CLAY,SAND.BROWN,STIFF.
+			
Stratum ID:	218546240	**Top Depth(m):**	3.8
Bottom Depth(m):	4.3	**Stratum Desc:**	SILT,ORGANIC. STIFF, WATER STABLE AT 265.5 FEET.
+			
Stratum ID:	218546241	**Top Depth(m):**	4.3
Bottom Depth(m):		**Stratum Desc:**	SILT,CLAY,SAND. STIFF TO VERY STIFF,LAYERED. 016 021026024000000100012500900140025

26	**2 of 5**	**-/0.0**	**80.0**	**ON**	**BORE**

Borehole ID:	655301	**Type:**	Borehole
Use:	Geotechnical/Geological Investigation	**Status:**	
Drill Method:	Diamond Drill	**UTM Zone:**	17
Easting:	622805	**Northing:**	4831873

Map Key	Number of Records	Direction/ Distance (m)	Elevation (m)	Site		DB

Location Accuracy:		**Orig. Ground Elev m:**	80.5
Elev. Reliability Note:		**DEM Ground Elev m:**	81.4
Total Depth m:	-999	**Primary Name:**	
Township:		**Concession:**	
Lot:		**Municipality:**	
Completion Date:	OCT-1969	**Static Water Level:**	.3
Primary Water Use:	Not Used	**Sec. Water Use:**	

--- Details ---

Stratum ID:	218546222	**Top Depth(m):**	0.0
Bottom Depth(m):	2.7	**Stratum Desc:**	FILL,SILT,CLAY. BROWN,VERY SOFT.
+			
Stratum ID:	218546223	**Top Depth(m):**	2.7
Bottom Depth(m):	3.2	**Stratum Desc:**	SILT,ORGANIC. FIRM, WATER STABLE AT 263.3 FEET.
+			
Stratum ID:	218546224	**Top Depth(m):**	3.2
Bottom Depth(m):	5.3	**Stratum Desc:**	SILT(83),SAND(9), CLAY(8). BROWN,COMPACT.
+			
Stratum ID:	218546225	**Top Depth(m):**	5.3
Bottom Depth(m):	6.1	**Stratum Desc:**	TILL,SILT,CLAY,SAND.HARD.
+			
Stratum ID:	218546226	**Top Depth(m):**	6.1
Bottom Depth(m):	7.0	**Stratum Desc:**	BEDROCK,SHALE. FRACTURED.
+			
Stratum ID:	218546227	**Top Depth(m):**	7.0
Bottom Depth(m):		**Stratum Desc:**	BEDROCK,SHALE, LIMESTONE. SOUND. 024022029 025034035 0180110290000001800090006001050

Map Key	Number of Records	Direction/ Distance (m)	Elevation (m)	Site	DB
26	3 of 5	-/0.0	80.0	ON	BORE

Borehole ID:	655302	**Type:**	Borehole
Use:	Geotechnical/Geological Investigation	**Status:**	
Drill Method:	Diamond Drill	**UTM Zone:**	17
Easting:	622805	**Northing:**	4831873
Location Accuracy:		**Orig. Ground Elev m:**	80
Elev. Reliability Note:		**DEM Ground Elev m:**	81.4
Total Depth m:	-999	**Primary Name:**	
Township:		**Concession:**	
Lot:		**Municipality:**	
Completion Date:	OCT-1969	**Static Water Level:**	.3
Primary Water Use:	Not Used	**Sec. Water Use:**	

--- Details ---

Stratum ID:	218546228	**Top Depth(m):**	0.0
Bottom Depth(m):	2.9	**Stratum Desc:**	FILL,SILT,CLAY,SAND.BROWN,STIFF.
+			

Map Key	Number of Records	Direction/ Distance (m)	Elevation (m)	Site	DB

Stratum ID:	218546229	**Top Depth(m):**	2.9
Bottom Depth(m):	4.4	**Stratum Desc:**	SILT,CLAY,SAND. VERY SOFT,LAYERED, WATER STABLE AT 261.3 FEET.
+			
Stratum ID:	218546230	**Top Depth(m):**	4.4
Bottom Depth(m):		**Stratum Desc:**	TILL,SILT,CLAY,SAND.HARD. 019021029 019018027 016013027000000150009503200145 032ALE

26	4 of 5	-/0.0	80.0	ON	BORE

Borehole ID:	655303	**Type:**	Borehole
Use:	Geotechnical/Geological Investigation	**Status:**	
Drill Method:	Diamond Drill	**UTM Zone:**	17
Easting:	622805	**Northing:**	4831873
Location Accuracy:		**Orig. Ground Elev m:**	79.7
Elev. Reliability Note:		**DEM Ground Elev m:**	81.4
Total Depth m:	-999	**Primary Name:**	
Township:		**Concession:**	
Lot:		**Municipality:**	
Completion Date:	OCT-1969	**Static Water Level:**	.3
Primary Water Use:	Not Used	**Sec. Water Use:**	

--- Details ---

Stratum ID:	218546231	**Top Depth(m):**	0.0
Bottom Depth(m):	2.6	**Stratum Desc:**	FILL,SILT,CLAY. BROWN,VERY SOFT.
+			
Stratum ID:	218546232	**Top Depth(m):**	2.6
Bottom Depth(m):	4.3	**Stratum Desc:**	SILT,CLAY,SAND. BROWN,VERY SOFT, WATER STABLE AT 260.7 FEET.
+			
Stratum ID:	218546233	**Top Depth(m):**	4.3
Bottom Depth(m):		**Stratum Desc:**	TILL,SILT,CLAY,SAND.HARD. 021023047 021022047000000130008502500140 10009

26	5 of 5	-/0.0	80.0	ON	BORE

Borehole ID:	655304	**Type:**	Borehole
Use:	Geotechnical/Geological Investigation	**Status:**	
Drill Method:	Diamond Drill	**UTM Zone:**	17
Easting:	622805	**Northing:**	4831873
Location Accuracy:		**Orig. Ground Elev m:**	81.1
Elev. Reliability Note:		**DEM Ground Elev m:**	81.4
Total Depth m:	-999	**Primary Name:**	
Township:		**Concession:**	

Map Key	Number of Records	Direction/ Distance (m)	Elevation (m)	Site	DB

Lot:		**Municipality:**	
Completion Date:	OCT-1969	**Static Water Level:**	.2
Primary Water Use:	Not Used	**Sec. Water Use:**	

--- Details ---

Stratum ID:	218546234	**Top Depth(m):**	0.0
Bottom Depth(m):	2.7	**Stratum Desc:**	FILL,SILT,SAND,CLAY.GREY,COMPACT.
+			
Stratum ID:	218546235	**Top Depth(m):**	2.7
Bottom Depth(m):	6.1	**Stratum Desc:**	SILT,CLAY,SAND. VERY SOFT TO HARD,LAYERED, WATER STABLE AT 265.2 FEET.
+			
Stratum ID:	218546236	**Top Depth(m):**	6.1
Bottom Depth(m):	6.9	**Stratum Desc:**	TILL,SILT,CLAY,SAND.HARD.
+			
Stratum ID:	218546237	**Top Depth(m):**	6.9
Bottom Depth(m):	7.3	**Stratum Desc:**	BEDROCK,SHALE, LIMESTONE. FRACTURED.
+			
Stratum ID:	218546238	**Top Depth(m):**	7.3
Bottom Depth(m):		**Stratum Desc:**	BEDROCK,SHALE, LIMESTONE. SOUND. 023 019023036000000240009002800200047

27	1 of 1	-/0.0	79.7	ON	BORE

Borehole ID:	833309	**Type:**	Borehole
Use:	Geotechnical/Geological Investigation	**Status:**	Decommissioned
Drill Method:	Power auger	**UTM Zone:**	17
Easting:	622815	**Northing:**	4831872
Location Accuracy:		**Orig. Ground Elev m:**	79.2
Elev. Reliability Note:		**DEM Ground Elev m:**	80.4
Total Depth m:	4.7	**Primary Name:**	
Township:	Etobicoke	**Concession:**	
Lot:		**Municipality:**	
Completion Date:	07-APR-1970	**Static Water Level:**	-999.9
Primary Water Use:		**Sec. Water Use:**	

--- Details ---

Stratum ID:	6013319	**Top Depth(m):**	0.0
Bottom Depth(m):	4.3	**Stratum Desc:**	Clayey silt with trace of sand, brown to grey, stiff to hard
+			
Stratum ID:	6013320	**Top Depth(m):**	4.3
Bottom Depth(m):	4.7	**Stratum Desc:**	Weathered shale, grey

28	1 of 1	-/0.0	80.0	ON	BORE

Borehole ID:	833280	**Type:**	Borehole
Use:	Geotechnical/Geological Investigation	**Status:**	Decommissioned

Map Key	Number of Records	Direction/ Distance (m)	Elevation (m)	Site	DB

Drill Method:	Boring	**UTM Zone:**	17
Easting:	622793	**Northing:**	4831871
Location Accuracy:		**Orig. Ground Elev m:**	79.7
Elev. Reliability Note:		**DEM Ground Elev m:**	82.9
Total Depth m:	5.2	**Primary Name:**	
Township:	Etobicoke	**Concession:**	
Lot:		**Municipality:**	
Completion Date:	09-OCT-1969	**Static Water Level:**	2.6
Primary Water Use:		**Sec. Water Use:**	

--- Details ---

Stratum ID:	6013230	**Top Depth(m):**	0.0
Bottom Depth(m):	2.6	**Stratum Desc:**	Clayey silt, pockets of silt, fragments of brick, cinders, etc. (fill), brown, very stiff
+			
Stratum ID:	6013231	**Top Depth(m):**	2.6
Bottom Depth(m):	4.3	**Stratum Desc:**	Clayey silt, trace of sand (occasional pockets of silt), brown, very stiff
+			
Stratum ID:	6013232	**Top Depth(m):**	4.3
Bottom Depth(m):	5.2	**Stratum Desc:**	Clayey silt with sand and gravel (glacial till), hard

---

29	1 of 1	-/0.0	80.0	ON	BORE

Borehole ID:	655841	**Type:**	Borehole
Use:	Geotechnical/Geological Investigation	**Status:**	
Drill Method:	Power auger	**UTM Zone:**	17
Easting:	622905	**Northing:**	4831968
Location Accuracy:		**Orig. Ground Elev m:**	79.1
Elev. Reliability Note:		**DEM Ground Elev m:**	79.7
Total Depth m:	-999	**Primary Name:**	
Township:		**Concession:**	
Lot:		**Municipality:**	
Completion Date:	APR-1970	**Static Water Level:**	.5
Primary Water Use:	Not Used	**Sec. Water Use:**	

--- Details ---

Stratum ID:	218547808	**Top Depth(m):**	0.0
Bottom Depth(m):	3.4	**Stratum Desc:**	FILL,SILT,CLAY,SAND.STIFF.
+			
Stratum ID:	218547809	**Top Depth(m):**	3.4
Bottom Depth(m):		**Stratum Desc:**	SILT(82),CLAY(15), SAND(3). STIFF TO VERY STIFF, WATER STABLE AT 258.1 FEET. 020023033000000

30	1 of 1	-/0.0	80.0	ON	BORE

Borehole ID:	833291	**Type:**	Borehole

Map Key	Number of Records	Direction/ Distance (m)	Elevation (m)	Site	DB

Use:	Geotechnical/Geological Investigation	**Status:**	Decommissioned
Drill Method:	Boring	**UTM Zone:**	17
Easting:	622770	**Northing:**	4831873
Location Accuracy:		**Orig. Ground Elev m:**	81.3
Elev. Reliability Note:		**DEM Ground Elev m:**	85.8
Total Depth m:	9.5	**Primary Name:**	
Township:	Etobicoke	**Concession:**	
Lot:		**Municipality:**	
Completion Date:	17-OCT-1969	**Static Water Level:**	2.7
Primary Water Use:		**Sec. Water Use:**	

--- Details ---

Stratum ID:	6013270	**Top Depth(m):**	0.0
Bottom Depth(m):	2.9	**Stratum Desc:**	Clayey silt, some sand and gravel, trace of organic matter, fragments of brick, etc. (fill), brown, very stiff
+			
Stratum ID:	6013271	**Top Depth(m):**	2.9
Bottom Depth(m):	6.1	**Stratum Desc:**	Clayey silt, trace of sand (occasional layers of silt up to 0.08m thick throughout), brown to grey, very stiff
+			
Stratum ID:	6013272	**Top Depth(m):**	6.1
Bottom Depth(m):	6.7	**Stratum Desc:**	Glacial till, hard
+			
Stratum ID:	6013273	**Top Depth(m):**	6.7
Bottom Depth(m):	9.5	**Stratum Desc:**	Shale bedrock, interbeds of limestone up to 0.13m thick, sound

Map Key	Number of Records	Direction/ Distance (m)	Elevation (m)	Site	DB
31	1 of 1	-/0.0	80.0	ON	BORE

Borehole ID:	833278	**Type:**	Borehole
Use:	Geotechnical/Geological Investigation	**Status:**	Decommissioned
Drill Method:	Boring	**UTM Zone:**	17
Easting:	622786	**Northing:**	4831868
Location Accuracy:		**Orig. Ground Elev m:**	80.5
Elev. Reliability Note:		**DEM Ground Elev m:**	83.7
Total Depth m:	8.1	**Primary Name:**	
Township:	Etobicoke	**Concession:**	
Lot:		**Municipality:**	
Completion Date:	01-OCT-1969	**Static Water Level:**	2.8
Primary Water Use:		**Sec. Water Use:**	

--- Details ---

Stratum ID:	6013222	**Top Depth(m):**	0.0
Bottom Depth(m):	2.7	**Stratum Desc:**	Clayey silt with pockets of silt, cinder and brick fragments, (fill), brown to grey, very stiff
+			
Stratum ID:	6013223	**Top Depth(m):**	2.7
Bottom Depth(m):	3.2	**Stratum Desc:**	Organic silt
+			
Stratum ID:	6013224	**Top Depth(m):**	3.2

Bottom Depth(m):	5.3	**Stratum Desc:**	Silt, trace of clay and sand, brown, compact
+			
Stratum ID:	6013225	**Top Depth(m):**	5.3
Bottom Depth(m):	6.1	**Stratum Desc:**	Clayey silt with sand and gravel (glacial till), hard
+			
Stratum ID:	6013226	**Top Depth(m):**	6.1
Bottom Depth(m):	8.1	**Stratum Desc:**	Shale bedrock, interbeds of limestone, fractured to sound

32 **1 of 1** **-/0.0** **79.2** **ON** **BORE**

Borehole ID:	655839	**Type:**	Borehole
Use:	Geotechnical/Geological Investigation	**Status:**	
Drill Method:	Power auger	**UTM Zone:**	17
Easting:	622820	**Northing:**	4831863
Location Accuracy:		**Orig. Ground Elev m:**	79.2
Elev. Reliability Note:		**DEM Ground Elev m:**	79.6
Total Depth m:	-999	**Primary Name:**	
Township:		**Concession:**	
Lot:		**Municipality:**	
Completion Date:	APR-1970	**Static Water Level:**	-999.9
Primary Water Use:	Not Used	**Sec. Water Use:**	

--- Details ---

Stratum ID:	218547802	**Top Depth(m):**	0.0
Bottom Depth(m):	4.3	**Stratum Desc:**	SILT(78),CLAY(20), SAND(2). BROWN,VERY SOFT TO HARD.
+			
Stratum ID:	218547803	**Top Depth(m):**	4.3
Bottom Depth(m):		**Stratum Desc:**	SHALE. WEATHERED. 0190210270000002100140100

33 **1 of 2** **-/0.0** **80.9** **ON** **BORE**

Borehole ID:	655307	**Type:**	Borehole
Use:	Geotechnical/Geological Investigation	**Status:**	
Drill Method:	Diamond Drill	**UTM Zone:**	17
Easting:	622755	**Northing:**	4831873
Location Accuracy:		**Orig. Ground Elev m:**	81.6
Elev. Reliability Note:		**DEM Ground Elev m:**	86.4
Total Depth m:	-999	**Primary Name:**	
Township:		**Concession:**	
Lot:		**Municipality:**	
Completion Date:	OCT-1969	**Static Water Level:**	.3
Primary Water Use:	Not Used	**Sec. Water Use:**	

--- Details ---

Stratum ID:	218546247	**Top Depth(m):**	0.0
Bottom Depth(m):	1.8	**Stratum Desc:**	FILL,SILT,SAND,CLAY.BROWN,DEN

SE.

+
Stratum ID: 218546248 **Top Depth(m):** 1.8
Bottom Depth(m): 5.8 **Stratum Desc:** SILT,CLAY,SAND. BROWN,VERY SOFT TO HARD, LAYERED, WATER STABLE AT 266.6 FEET.

+
Stratum ID: 218546249 **Top Depth(m):** 5.8
Bottom Depth(m): 6.2 **Stratum Desc:** TILL. HARD.

+
Stratum ID: 218546250 **Top Depth(m):** 6.2
Bottom Depth(m): 6.7 **Stratum Desc:** BEDROCK,SHALE, LIMESTONE. GREY,FRACTURED.

+
Stratum ID: 218546251 **Top Depth(m):** 6.7
Bottom Depth(m): **Stratum Desc:** BEDROCK,SHALE, LIMESTONE. GREY,SOUND. 01802002700000036000580300019010001702400

---

33 **2 of 2** **-/0.0** **80.9** **ON** **BORE**

Borehole ID: 655308 **Type:** Borehole
Use: Geotechnical/Geological Investigation **Status:**
Drill Method: Diamond Drill **UTM Zone:** 17
Easting: 622755 **Northing:** 4831873
Location Accuracy: **Orig. Ground Elev m:** 80.5
Elev. Reliability Note: **DEM Ground Elev m:** 86.4
Total Depth m: -999 **Primary Name:**
Township: **Concession:**
Lot: **Municipality:**
Completion Date: OCT-1969 **Static Water Level:** .2
Primary Water Use: Not Used **Sec. Water Use:**

--- Details ---

Stratum ID: 218546252 **Top Depth(m):** 0.0
Bottom Depth(m): 2.0 **Stratum Desc:** FILL,SILT,CLAY. BROWN,FIRM.

+
Stratum ID: 218546253 **Top Depth(m):** 2.0
Bottom Depth(m): 5.2 **Stratum Desc:** SILT,CLAY,SAND. BROWN,VERY SOFT TO HARD, LAYERED, WATER STABLE AT 263.6 FEET.

+
Stratum ID: 218546254 **Top Depth(m):** 5.2
Bottom Depth(m): 5.5 **Stratum Desc:** TILL. HARD.

+
Stratum ID: 218546255 **Top Depth(m):** 5.5
Bottom Depth(m): 6.1 **Stratum Desc:** BEDROCK,SHALE, LIMESTONE. FRACTURED.

+
Stratum ID: 218546256 **Top Depth(m):** 6.1
Bottom Depth(m): **Stratum Desc:** BEDROCK,SHALE, LIMESTONE. SOUND. 017018025 011 0000000800065028001701 00

Map Key	Number of Records	Direction/ Distance (m)	Elevation (m)	Site	DB
34	1 of 6	-/0.0	79.4	Canderel Stoneridge Devel. 2087 Lakeshore Blvd. West Toronto ON M8V 1A1	GEN

Generator #: ON5241597
Approval Yrs: 02,03,04
SIC Code:
SIC Description:

--- Details ---
Waste Code: 145
Waste Description: PAINT/PIGMENT/COATING RESIDUES
+
Waste Code: 221
Waste Description: LIGHT FUELS
+
Waste Code: 263
Waste Description: ORGANIC LABORATORY CHEMICALS

Map Key	Number of Records	Direction/ Distance (m)	Elevation (m)	Site	DB
34	2 of 6	-/0.0	79.4	Toronto Standard Condominium Corporation No. 1659 2087 Lake Shore Blvd West Toronto ON	GEN

Generator #: ON5173649
Approval Yrs: 2013
SIC Code: 531111
SIC Description: LESSORS OF RESIDENTIAL BUILDINGS AND DWELLINGS (EXCEPT SOCIAL HOUSING PROJECTS)

--- Details ---
Waste Code: 252
Waste Description: WASTE OILS & LUBRICANTS
+
Waste Code: 251
Waste Description: OIL SKIMMINGS & SLUDGES

Map Key	Number of Records	Direction/ Distance (m)	Elevation (m)	Site	DB
34	3 of 6	-/0.0	79.4	TSCC#1659 2087 Lakeshore Blv W Toronto ON	GEN

Generator #: ON8270190
Approval Yrs: 2012
SIC Code: 531310
SIC Description: Real Estate Property Managers

Map Key	Number of Records	Direction/ Distance (m)	Elevation (m)	Site	DB
34	4 of 6	-/0.0	79.4	TSCC#1659 2087 Lakeshore Blv W Toronto ON	GEN

Generator #: ON8270190
Approval Yrs: 2011
SIC Code: 531310
SIC Description:

Map Key	Number of Records	Direction/ Distance (m)	Elevation (m)	Site	DB
34	5 of 6	-/0.0	79.4	**Waterford Development Inc.** **2087 Lakeshore Blvd. West** **Toronto ON M8V 1A1**	GEN

Generator #: ON8374374
Approval Yrs: 02,03,04
SIC Code:
SIC Description:

--- Details ---
Waste Code: 221
Waste Description: LIGHT FUELS
+
Waste Code: 243
Waste Description: PCB'S
+
Waste Code: 252
Waste Description: WASTE OILS & LUBRICANTS

Map Key	Number of Records	Direction/ Distance (m)	Elevation (m)	Site	DB
34	6 of 6	-/0.0	79.4	**Toronto Standard Condominium** **Corporaton No. 1659** **2087 Lakeshore Blvd West** **Toronto ON**	GEN

Generator #: ON5722155
Approval Yrs: 06
SIC Code: 531310
SIC Description: Real Estate Property Managers

--- Details ---
Waste Code: 212
Waste Description: ALIPHATIC SOLVENTS

Map Key	Number of Records	Direction/ Distance (m)	Elevation (m)	Site	DB
35	1 of 1	-/0.0	80.0	**ON**	BORE

Borehole ID:	833282	**Type:**	Borehole
Use:	Geotechnical/Geological Investigation	**Status:**	Decommissioned
Drill Method:	Boring	**UTM Zone:**	17
Easting:	622776	**Northing:**	4831862
Location Accuracy:		**Orig. Ground Elev m:**	81.2
Elev. Reliability Note:		**DEM Ground Elev m:**	84.6
Total Depth m:	6.7	**Primary Name:**	
Township:	Etobicoke	**Concession:**	
Lot:		**Municipality:**	
Completion Date:	08-OCT-1969	**Static Water Level:**	2.8
Primary Water Use:		**Sec. Water Use:**	

--- Details ---

Stratum ID:	6013237	**Top Depth(m):**	0.0
Bottom Depth(m):	3.8	**Stratum Desc:**	Clayey silt, with pockets of silt and sand, related organic matter, wood

Map Key	Number of Records	Direction/ Distance (m)	Elevation (m)	Site	DB

fibre, etc. (fill), brown, stiff

+
Stratum ID: 6013238 **Top Depth(m):** 3.8
Bottom Depth(m): 4.3 **Stratum Desc:** Organic silt
+
Stratum ID: 6013239 **Top Depth(m):** 4.3
Bottom Depth(m): 6.7 **Stratum Desc:** Clayey silt, trace of sand (occasional layers of silt up to 0.05m thick throughout)

36	1 of 5	-/0.0	80.0	2077 Lakeshore Boulevard West Toronto ON M8V 1A1	CA

Certificate #: 8573-57BVXM
Application Year: 02
Issue Date: 2/15/02
Approval Type: Municipal & Private water
Status: Approved
Application Type: New Certificate of Approval
Client Name: 2077 Lakeshore Blvd. W. Ltd.
Client Address: 185 The West Mall
Client City: Toronto
Client Postal Code:
Project Description: watermain construction
Contaminants:
Emission Control:

36	2 of 5	-/0.0	80.0	2077 Lakeshore Boulevard West Toronto ON M8V 1A1	CA

Certificate #: 0150-57BW48
Application Year: 02
Issue Date: 2/15/02
Approval Type: Municipal & Private sewage
Status: Approved
Application Type: New Certificate of Approval
Client Name: 2077 Lakeshore Blvd. W. Ltd.
Client Address: 185 The West Mall
Client City: Toronto
Client Postal Code:
Project Description: storm sewer construction
Contaminants:
Emission Control:

36	3 of 5	-/0.0	80.0	LAKE SHORE APPLETREE LTD. 2077 LAKE SHORE BLVD. WEST TORONTO ON	GEN

Generator #: ON3084751
Approval Yrs: As of May 2015
SIC Code:
SIC Description:

--- Details ---

Map Key	Number of Records	Direction/ Distance (m)	Elevation (m)	Site	DB

Waste Code: 261
Waste Description: Pharmaceuticals
+
Waste Code: 312
Waste Description: Pathological wastes

36	4 of 5	-/0.0	80.0	LAKE SHORE APPLETREE LTD. 2077 LAKE SHORE BLVD. WEST TORONTO ON	GEN

Generator #: ON3084751
Approval Yrs: 2013
SIC Code: 621110
SIC Description: OFFICES OF PHYSICIANS

--- Details ---
Waste Code: 312
Waste Description: PATHOLOGICAL WASTES
+
Waste Code: 261
Waste Description: PHARMACEUTICALS

36	5 of 5	-/0.0	80.0	2077 Lake Shore Boulevard West Limited 2077 Lake Shore Boulevard West, Toronto, Ontario , M8V 0A2 ON M8V 0A2	RSC

Date Submitted: 3-Oct-07
Date Acknowledg.:
Date Returned:
Certification Date: 29-Aug-07
Soil Type:
Restoration Type:
Registration #: 32302
Stratified (Y/N):
Criteria:
Consultant:
District Office: TORONTO
Intended Prop Use: Residential
Current Property Use: Commercial
Certificate Prop Use #: No CPU
Applicable Standards: ESA Phase 1
Legal Description: 07624-0141 LT Part of Duck?s Water Lot, being part of the bed of Lake Ontario in front of Lot F, Range D, as shown on the plan of the Geographic Township of Etobicoke, now in front of Lot 25, Plan 1176, designated as Parts 1, 3, 4 & 21, Plan 66R20141, City of Toronto.; S/T Easement in favour of Rogers Cable Inc. as in E487461; S/T Easement in favour of Toronto Hydro-Electric System Limited as set out in E558902; T/W Right-of-Way over Parts 2, 3, 4, 5, 6, 14, 15 & 16, Plan 66R19525 for the purposes as set out in E528267 until such time parts 2, 3, 4, 5, 6, 14, 15 & 16, Plan 66R19525 are dedicated as a public road; S/T and T/W easements as set out and created in AT133514. 07624-0139 LT Part of Water Lot location CL4001, being part of the bed of Lake Ontario in front of Lot F, Range D, as shown on the plan of the Geographic Township of Etobicoke, now in front of Lot 25, Plan 1176, designated as Part 13, Plan 66R20141, City of Toronto.; S/T the provisions of Section 62 of the Public Lands Act as in C280595; S/T Easement in favour of Rogers Cable Inc. as in E487461; S/T Easement in favour of Toronto Hydro-Electric System Limited as set out in E558902; T/W Right-of-Way over Parts 8 & 9, Plan 66R19525 for the purposes as in E528267 until such time parts 8 & 9, Plan 66R19525 are dedicated as a public road; S/T and T/W easements as set out and created in AT133514.

Prop. Identification #:	07624-0141(LT) and 07624-0139(LT)
Entire legal prop. (y/n):	Yes
UTM Coordinates:	NAD83 17-622900-4832750
Latitude & Longitude:	43.63759100N 79.47633890W (converted from UTM)
Accuracy Estimate:	2 to 5 meters
Measurement Method:	Interpolation from a map
CPU Issued Sect 1686:	No

37 | **1 of 1** | **-/0.0** | **80.0** | **ON** | **BORE**

Borehole ID:	646727	**Type:**	Borehole
Use:	Geotechnical/Geological Investigation	**Status:**	
Drill Method:	Diamond Drill	**UTM Zone:**	17
Easting:	622735	**Northing:**	4832063
Location Accuracy:		**Orig. Ground Elev m:**	82.8
Elev. Reliability Note:		**DEM Ground Elev m:**	82.3
Total Depth m:	7.5	**Primary Name:**	
Township:		**Concession:**	
Lot:		**Municipality:**	
Completion Date:	JAN-1954	**Static Water Level:**	.4
Primary Water Use:	Not Used	**Sec. Water Use:**	

--- Details ---

Stratum ID:	218516055	**Top Depth(m):**	0.0
Bottom Depth(m):	0.3	**Stratum Desc:**	ASPHALT.
+			
Stratum ID:	218516056	**Top Depth(m):**	0.3
Bottom Depth(m):	2.1	**Stratum Desc:**	CLAY,SAND. BROWN,LACUSTRINE,AGE GLACIAL.
+			
Stratum ID:	218516057	**Top Depth(m):**	2.1
Bottom Depth(m):	4.0	**Stratum Desc:**	CLAY,SAND. BROWN,GREY,LACUSTRINE, AGE GLACIAL, WATER STABLE AT 270.2 FEET.
+			
Stratum ID:	218516058	**Top Depth(m):**	4.0
Bottom Depth(m):	5.8	**Stratum Desc:**	CLAY,SAND. GREY,LACUSTRINE,AGE GLACIAL.
+			
Stratum ID:	218516059	**Top Depth(m):**	5.8
Bottom Depth(m):	7.5	**Stratum Desc:**	CLAY. GREY,LACUSTRINE,AGE GLACIAL. 0001001600070017001300160019002000009

38 | **1 of 1** | **-/0.0** | **80.0** | **ON** | **WWIS**

Well ID:	7189046	**Lot:**	
Concession:		**Concession Name:**	
County:	YORK	**Municipality:**	ETOBICOKE BOROUGH

Map Key	Number of Records	Direction/ Distance (m)	Elevation (m)	Site	DB

Easting Nad83:	622692.36	**Northing Nad83:**	4832005.4
Zone:	17	**Utm Reliability:**	margin of error : 10 - 30 m
Primary Water Use:		**Construction Date:**	08-JUN-12
Sec. Water Use:		**Well Depth:**	
Pump Rate:		**Static Water Level:**	
Flow Rate:		**Clear/Cloudy:**	
Specific Capacity:		**Final Well Status:**	
Construction Method:		**Flowing (y/n):**	
Elevation (m):		**Elevation Reliability:**	
Depth to Bedrock:		**Overburden/Bedrock:**	
Water Type:		**Casing Material:**	

39	1 of 1	-/0.0	80.9	ON	BORE

Borehole ID:	655309	**Type:**	Borehole
Use:	Geotechnical/Geological Investigation	**Status:**	
Drill Method:	Diamond Drill	**UTM Zone:**	17
Easting:	622755	**Northing:**	4831863
Location Accuracy:		**Orig. Ground Elev m:**	81.8
Elev. Reliability Note:		**DEM Ground Elev m:**	86.2
Total Depth m:	-999	**Primary Name:**	
Township:		**Concession:**	
Lot:		**Municipality:**	
Completion Date:	OCT-1969	**Static Water Level:**	.3
Primary Water Use:	Not Used	**Sec. Water Use:**	

--- Details ---

Stratum ID:	218546257	**Top Depth(m):**	0.0
Bottom Depth(m):	1.8	**Stratum Desc:**	FILL,SILT,SAND,CLAY.DENSE.
+			
Stratum ID:	218546258	**Top Depth(m):**	1.8
Bottom Depth(m):	4.6	**Stratum Desc:**	SILT,CLAY,SAND. GREY,VERY SOFT,LAYERED, WATER STABLE AT 267.3 FEET.
+			
Stratum ID:	218546259	**Top Depth(m):**	4.6
Bottom Depth(m):	5.5	**Stratum Desc:**	SILT,CLAY,SAND. GREY,STIFF,LAYERED.
+			
Stratum ID:	218546260	**Top Depth(m):**	5.5
Bottom Depth(m):	6.1	**Stratum Desc:**	TILL. HARD.
+			
Stratum ID:	218546261	**Top Depth(m):**	6.1
Bottom Depth(m):	7.0	**Stratum Desc:**	BEDROCK,SHALE. GREY,FRACTURED.
+			
Stratum ID:	218546262	**Top Depth(m):**	7.0
Bottom Depth(m):		**Stratum Desc:**	BEDROCK,SHALE, LIMESTONE. GREY,SOUND. 012 0180260310000003300060030001500150018005

Map Key	Number of Records	Direction/ Distance (m)	Elevation (m)	Site	DB

40 **1 of 1** **-/0.0** **80.0** **ON** **BORE**

Borehole ID:	833281	**Type:**	Borehole
Use:	Geotechnical/Geological Investigation	**Status:**	Decommissioned
Drill Method:	Boring	**UTM Zone:**	17
Easting:	622778	**Northing:**	4831853
Location Accuracy:		**Orig. Ground Elev m:**	81.1
Elev. Reliability Note:		**DEM Ground Elev m:**	83.2
Total Depth m:	10.3	**Primary Name:**	
Township:	Etobicoke	**Concession:**	
Lot:		**Municipality:**	
Completion Date:	03-OCT-1969	**Static Water Level:**	2.5
Primary Water Use:		**Sec. Water Use:**	

--- Details ---

Stratum ID:	6013233	**Top Depth(m):**	0.0
Bottom Depth(m):	2.7	**Stratum Desc:**	Sandy silt with pockets of clayey silt and fragments of rock (fill), grey and brown, compact
+			
Stratum ID:	6013234	**Top Depth(m):**	2.7
Bottom Depth(m):	6.1	**Stratum Desc:**	Clayey silt to silty clay, traces of sand (occasional layers of silt up to 0.08m thick throughout), very stiff to hard
+			
Stratum ID:	6013235	**Top Depth(m):**	6.1
Bottom Depth(m):	6.9	**Stratum Desc:**	Clayey silt with sand and gravel, (glacial till), hard
+			
Stratum ID:	6013236	**Top Depth(m):**	6.9
Bottom Depth(m):	10.3	**Stratum Desc:**	Shale bedrock, interbeds of limestone up to 0.08m thick, grey, fractured to sound

41 **1 of 1** **-/0.0** **80.9** **ON** **BORE**

Borehole ID:	833284	**Type:**	Borehole
Use:	Geotechnical/Geological Investigation	**Status:**	Decommissioned
Drill Method:	Boring	**UTM Zone:**	17
Easting:	622755	**Northing:**	4831856
Location Accuracy:		**Orig. Ground Elev m:**	81.6
Elev. Reliability Note:		**DEM Ground Elev m:**	86
Total Depth m:	7.9	**Primary Name:**	
Township:	Etobicoke	**Concession:**	
Lot:		**Municipality:**	
Completion Date:	03-OCT-1969	**Static Water Level:**	3
Primary Water Use:		**Sec. Water Use:**	

--- Details ---

Stratum ID:	6013244	**Top Depth(m):**	0.0

Map Key	Number of Records	Direction/ Distance (m)	Elevation (m)	Site	DB

Bottom Depth(m):	1.8	**Stratum Desc:**	Sandy silt, pockets of clayey silt (fill), brown, dense
+			
Stratum ID:	6013245	**Top Depth(m):**	1.8
Bottom Depth(m):	5.8	**Stratum Desc:**	Clayey silt, trace of sand (occasional pockets of silt up to 0.1m thick throughout), brown, very stiff to hard
+			
Stratum ID:	6013246	**Top Depth(m):**	5.8
Bottom Depth(m):	6.2	**Stratum Desc:**	Glacial till, hard
+			
Stratum ID:	6013247	**Top Depth(m):**	6.2
Bottom Depth(m):	7.9	**Stratum Desc:**	Shale bedrock, interbeds of limestone, (grey), fractured to sound

---

42 | **1 of 1** | **-/0.0** | **80.0** | **ON** | **BORE**

Borehole ID:	833306	**Type:**	Borehole
Use:	Geotechnical/Geological Investigation	**Status:**	Decommissioned
Drill Method:	Power auger	**UTM Zone:**	17
Easting:	622932	**Northing:**	4832002
Location Accuracy:		**Orig. Ground Elev m:**	79
Elev. Reliability Note:		**DEM Ground Elev m:**	79.2
Total Depth m:	6.7	**Primary Name:**	
Township:	Etobicoke	**Concession:**	
Lot:		**Municipality:**	
Completion Date:	06-APR-1970	**Static Water Level:**	5.2
Primary Water Use:		**Sec. Water Use:**	

--- Details ---

Stratum ID:	6013313	**Top Depth(m):**	0.0
Bottom Depth(m):	6.7	**Stratum Desc:**	Clayey silt with trace of sand, stiff to very stiff, brown to grey

---

43 | **1 of 1** | **-/0.0** | **80.9** | **ON** | **BORE**

Borehole ID:	834147	**Type:**	Borehole
Use:	Geotechnical/Geological Investigation	**Status:**	Decommissioned
Drill Method:	Hollow stem auger	**UTM Zone:**	17
Easting:	622756	**Northing:**	4831838
Location Accuracy:		**Orig. Ground Elev m:**	87.9
Elev. Reliability Note:		**DEM Ground Elev m:**	84.9
Total Depth m:	12.9	**Primary Name:**	
Township:	Etobicoke	**Concession:**	
Lot:		**Municipality:**	
Completion Date:	13-AUG-1982	**Static Water Level:**	6.9
Primary Water Use:		**Sec. Water Use:**	

--- Details ---

Stratum ID:	6015618	**Top Depth(m):**	0.0
Bottom Depth(m):	0.1	**Stratum Desc:**	Asphaltic concrete

Map Key	Number of Records	Direction/ Distance (m)	Elevation (m)	Site	DB

+

Stratum ID:	6015619	**Top Depth(m):**	0.1
Bottom Depth(m):	0.3	**Stratum Desc:**	Concrete

+

Stratum ID:	6015620	**Top Depth(m):**	0.3
Bottom Depth(m):	1.1	**Stratum Desc:**	Fill, crushed limestone, well compacted, grey

+

Stratum ID:	6015621	**Top Depth(m):**	1.1
Bottom Depth(m):	7.5	**Stratum Desc:**	Fill, silt with some sand and gravel; moderately compacted to poorly compacted, brown

+

Stratum ID:	6015622	**Top Depth(m):**	7.5
Bottom Depth(m):	8.8	**Stratum Desc:**	Fill, silty fine sand, poorly compacted, grey

+

Stratum ID:	6015623	**Top Depth(m):**	8.8
Bottom Depth(m):	12.9	**Stratum Desc:**	Silty clay, with some occasional fine sand lenses, stiff to very stiff, grey

---

44	1 of 1	-/0.0	81.6	ON	BORE

Borehole ID:	833286	**Type:**	Borehole
Use:	Geotechnical/Geological Investigation	**Status:**	Decommissioned
Drill Method:	Boring	**UTM Zone:**	17
Easting:	622749	**Northing:**	4831840
Location Accuracy:		**Orig. Ground Elev m:**	81.8
Elev. Reliability Note:		**DEM Ground Elev m:**	85.8
Total Depth m:	8.3	**Primary Name:**	
Township:	Etobicoke	**Concession:**	
Lot:		**Municipality:**	
Completion Date:	30-OCT-1969	**Static Water Level:**	2.9
Primary Water Use:		**Sec. Water Use:**	

--- Details ---

Stratum ID:	6013252	**Top Depth(m):**	0.0
Bottom Depth(m):	1.8	**Stratum Desc:**	Sandy silt, pockets of clayey silt, related organic matter, wood fibre, etc. (fill), dense

+

Stratum ID:	6013253	**Top Depth(m):**	1.8
Bottom Depth(m):	5.5	**Stratum Desc:**	Clayey silt, trace of sand (occasional layers of silt up to 0.05m thick throughout), grey and brown, very stiff to stiff

+

Stratum ID:	6013254	**Top Depth(m):**	5.5
Bottom Depth(m):	6.1	**Stratum Desc:**	Glacial till, hard

+

Stratum ID:	6013255	**Top Depth(m):**	6.1
Bottom Depth(m):	8.3	**Stratum Desc:**	Shale bedrock, interbeds of limestone, grey, fractured to sound, (occasional mud seams up to 0.05m thick in upper region)

Map Key	Number of Records	Direction/ Distance (m)	Elevation (m)	Site	DB

45 | **1 of 1** | **-/0.0** | **77.6** | **ON** | **BORE**

Borehole ID:	604044	**Type:**	Borehole
Use:		**Status:**	
Drill Method:		**UTM Zone:**	17
Easting:	622925	**Northing:**	4831883
Location Accuracy:		**Orig. Ground Elev m:**	80.3
Elev. Reliability Note:		**DEM Ground Elev m:**	78
Total Depth m:	10.5	**Primary Name:**	
Township:		**Concession:**	
Lot:		**Municipality:**	
Completion Date:	SEP-1969	**Static Water Level:**	.2
Primary Water Use:		**Sec. Water Use:**	

--- Details ---

Stratum ID:	218363209	**Top Depth(m):**	0.0
Bottom Depth(m):	3.0	**Stratum Desc:**	FILL,SILT(44), SAND(30),GRAVEL. BLACK,COMPACT.
+			
Stratum ID:	218363210	**Top Depth(m):**	3.0
Bottom Depth(m):	7.7	**Stratum Desc:**	SILT,CLAY,SAND. GREY,VERY SOFT, WATER STABLE AT 262.9 FEET.
+			
Stratum ID:	218363211	**Top Depth(m):**	7.7
Bottom Depth(m):	10.5	**Stratum Desc:**	BEDROCK,SHALE, LIMESTONE. GREY,SOUND. 017 021022027000000170010002 7GREY ,SO

46 | **1 of 1** | **-/0.0** | **80.0** | **ON** | **BORE**

Borehole ID:	655838	**Type:**	Borehole
Use:	Geotechnical/Geological Investigation	**Status:**	
Drill Method:	Power auger	**UTM Zone:**	17
Easting:	622775	**Northing:**	4831823
Location Accuracy:		**Orig. Ground Elev m:**	80.8
Elev. Reliability Note:		**DEM Ground Elev m:**	81.9
Total Depth m:	-999	**Primary Name:**	
Township:		**Concession:**	
Lot:		**Municipality:**	
Completion Date:	APR-1970	**Static Water Level:**	-999.9
Primary Water Use:	Not Used	**Sec. Water Use:**	

--- Details ---

Stratum ID:	218547801	**Top Depth(m):**	0.0
Bottom Depth(m):		**Stratum Desc:**	SILT(86),CLAY(11), SAND(3). BROWN,VERY SOFT TO HARD. 01702002300000015A

Map Key	Number of Records	Direction/ Distance (m)	Elevation (m)	Site	DB
47	1 of 1	-/0.0	79.7	ON	BORE

Borehole ID:	655842	**Type:**	Borehole
Use:	Geotechnical/Geological Investigation	**Status:**	
Drill Method:	Power auger	**UTM Zone:**	17
Easting:	622950	**Northing:**	4832003
Location Accuracy:		**Orig. Ground Elev m:**	79
Elev. Reliability Note:		**DEM Ground Elev m:**	78.5
Total Depth m:	-999	**Primary Name:**	
Township:		**Concession:**	
Lot:		**Municipality:**	
Completion Date:	APR-1970	**Static Water Level:**	-999.9
Primary Water Use:	Not Used	**Sec. Water Use:**	

--- Details ---

Stratum ID:	218547810	**Top Depth(m):**	0.0
Bottom Depth(m):		**Stratum Desc:**	SILT,CLAY,SAND. BROWN,STIFF TO VERY STIFF. 02002502600000013RY

48	1 of 1	-/0.0	79.1	2067 Lakeshore Blvd. West Toronto ON M8V 4B8	CA

Certificate #:	7144-4P3LLE
Application Year:	00
Issue Date:	9/14/00
Approval Type:	Municipal & Private sewage
Status:	Approved
Application Type:	New Certificate of Approval
Client Name:	Intracorp Developments (Players Club) Ltd.
Client Address:	36 York Mills Road
Client City:	Toronto
Client Postal Code:	M2P 2E9
Project Description:	Construction of a storm sewer on One Way Street.
Contaminants:	
Emission Control:	

49	1 of 2	-/0.0	80.0	ON	BORE

Borehole ID:	834120	**Type:**	Borehole
Use:	Geotechnical/Geological Investigation	**Status:**	Decommissioned
Drill Method:	Power auger	**UTM Zone:**	17
Easting:	622772	**Northing:**	4831819
Location Accuracy:		**Orig. Ground Elev m:**	80.8
Elev. Reliability Note:		**DEM Ground Elev m:**	82.1
Total Depth m:	6	**Primary Name:**	
Township:	Etobicoke	**Concession:**	
Lot:		**Municipality:**	
Completion Date:	07-APR-1970	**Static Water Level:**	3

Map Key	Number of Records	Direction/ Distance (m)	Elevation (m)	Site	DB

Primary Water Use:		**Sec. Water Use:**	
--- Details ---			
Stratum ID:	6015457	**Top Depth(m):**	0.0
Bottom Depth(m):	5.8	**Stratum Desc:**	Clayey silt with trace of sand, brown to grey, stiff to hard
+			
Stratum ID:	6015458	**Top Depth(m):**	5.8
Bottom Depth(m):	6.0	**Stratum Desc:**	Weathered shale

49	2 of 2	-/0.0	80.0	ON	BORE

Borehole ID:	833310	**Type:**	Borehole
Use:	Geotechnical/Geological Investigation	**Status:**	Decommissioned
Drill Method:	Power auger	**UTM Zone:**	17
Easting:	622772	**Northing:**	4831819
Location Accuracy:		**Orig. Ground Elev m:**	80.8
Elev. Reliability Note:		**DEM Ground Elev m:**	82.1
Total Depth m:	6	**Primary Name:**	
Township:	Etobicoke	**Concession:**	
Lot:		**Municipality:**	
Completion Date:	07-APR-1970	**Static Water Level:**	-999.9
Primary Water Use:		**Sec. Water Use:**	
--- Details ---			
Stratum ID:	6013321	**Top Depth(m):**	0.0
Bottom Depth(m):	5.8	**Stratum Desc:**	Clayey silt with trace of sand, brown to grey, stiff to hard
+			
Stratum ID:	6013322	**Top Depth(m):**	5.8
Bottom Depth(m):	6.0	**Stratum Desc:**	Weathered shale, grey

50	1 of 1	-/0.0	81.0	ON	BORE

Borehole ID:	655306	**Type:**	Borehole
Use:	Geotechnical/Geological Investigation	**Status:**	
Drill Method:	Diamond Drill	**UTM Zone:**	17
Easting:	622755	**Northing:**	4831823
Location Accuracy:		**Orig. Ground Elev m:**	82.1
Elev. Reliability Note:		**DEM Ground Elev m:**	84.4
Total Depth m:	-999	**Primary Name:**	
Township:		**Concession:**	
Lot:		**Municipality:**	
Completion Date:	OCT-1969	**Static Water Level:**	.3
Primary Water Use:	Not Used	**Sec. Water Use:**	
--- Details ---			
Stratum ID:	218546242	**Top Depth(m):**	0.0
Bottom Depth(m):	2.7	**Stratum Desc:**	FILL,SILT,SAND,CLAY.BROWN,LOOSE.
+			

Stratum ID:	218546243	**Top Depth(m):**	2.7
Bottom Depth(m):	5.8	**Stratum Desc:**	SILT,CLAY,SAND. GREY, SENSITIVE TO VERY SENSITIVE, LAYERED, WATER STABLE AT 268.5 FEET.
+			
Stratum ID:	218546244	**Top Depth(m):**	5.8
Bottom Depth(m):	6.9	**Stratum Desc:**	TILL,SILT,CLAY,SAND.HARD.
+			
Stratum ID:	218546245	**Top Depth(m):**	6.9
Bottom Depth(m):	7.6	**Stratum Desc:**	BEDROCK,SHALE, LIMESTONE. FRACTURED.
+			
Stratum ID:	218546246	**Top Depth(m):**	7.6
Bottom Depth(m):		**Stratum Desc:**	BEDROCK,SHALE, LIMESTONE. GREY,SOUND. 017021024 016017024000000070009002100190 047

51 **1 of 1** **-/0.0** **78.8** **ON** **BORE**

Borehole ID:	604045	**Type:**	Borehole
Use:	Geotechnical/Geological Investigation	**Status:**	
Drill Method:	Diamond Drill	**UTM Zone:**	17
Easting:	622895	**Northing:**	4831843
Location Accuracy:		**Orig. Ground Elev m:**	79.4
Elev. Reliability Note:		**DEM Ground Elev m:**	77.7
Total Depth m:	7.8	**Primary Name:**	
Township:		**Concession:**	
Lot:		**Municipality:**	
Completion Date:	OCT-1969	**Static Water Level:**	.2
Primary Water Use:	Not Used	**Sec. Water Use:**	

--- Details ---

Stratum ID:	218363212	**Top Depth(m):**	0.0
Bottom Depth(m):	3.0	**Stratum Desc:**	FILL,SILT,CLAY,SAND.BROWN,HARD.
+			
Stratum ID:	218363213	**Top Depth(m):**	3.0
Bottom Depth(m):	6.1	**Stratum Desc:**	SILT,CLAY,SAND. GREY,VERY SOFT, WATER STABLE AT 259.9 FEET.
+			
Stratum ID:	218363214	**Top Depth(m):**	6.1
Bottom Depth(m):	7.8	**Stratum Desc:**	BEDROCK,SHALE, LIMESTONE. GREY,SOUND. 019017023000000350010001 8 021

52 **1 of 2** **-/0.0** **85.7** **ON** **BORE**

Borehole ID:	833256	**Type:**	Borehole
Use:	Geotechnical/Geological Investigation	**Status:**	Decommissioned
Drill Method:	Power auger	**UTM Zone:**	17

Map Key	Number of Records	Direction/ Distance (m)	Elevation (m)	Site	DB

Easting:	622688	**Northing:**	4831861
Location Accuracy:		**Orig. Ground Elev m:**	86.1
Elev. Reliability Note:		**DEM Ground Elev m:**	87.3
Total Depth m:	12.1	**Primary Name:**	
Township:	Etobicoke	**Concession:**	
Lot:		**Municipality:**	
Completion Date:	24-OCT-1969	**Static Water Level:**	2.7
Primary Water Use:		**Sec. Water Use:**	

--- Details ---

Stratum ID:	6013131	**Top Depth(m):**	3.3
Bottom Depth(m):	7.3	**Stratum Desc:**	Clayey silt, trace of sand (occasional layers of silty up to 0.03m thick throughout), brown to grey, stiff to very stiff
+			
Stratum ID:	6013132	**Top Depth(m):**	7.3
Bottom Depth(m):	10.4	**Stratum Desc:**	Clayey silt with sand and gravel (glacial till), grey, very stiff to hard
+			
Stratum ID:	6013133	**Top Depth(m):**	10.4
Bottom Depth(m):	12.1	**Stratum Desc:**	Shale bedrock, interbeds of limestone, grey, fractured to sound
+			
Stratum ID:	6013130	**Top Depth(m):**	0.0
Bottom Depth(m):	3.3	**Stratum Desc:**	Clayey silt to silt, traces of sand and organic matter (occasional pockets of sand) (fill), brown, very stiff to compact

Map Key	Number of Records	Direction/ Distance (m)	Elevation (m)	Site	DB
52	2 of 2	-/0.0	85.7	ON	BORE

Borehole ID:	833224	**Type:**	Borehole
Use:	Geotechnical/Geological Investigation	**Status:**	Decommissioned
Drill Method:	Power auger	**UTM Zone:**	17
Easting:	622688	**Northing:**	4831861
Location Accuracy:		**Orig. Ground Elev m:**	86.1
Elev. Reliability Note:		**DEM Ground Elev m:**	87.3
Total Depth m:	12.1	**Primary Name:**	
Township:	Etobicoke	**Concession:**	
Lot:		**Municipality:**	
Completion Date:	24-OCT-1969	**Static Water Level:**	2.7
Primary Water Use:		**Sec. Water Use:**	

--- Details ---

Stratum ID:	6013013	**Top Depth(m):**	10.4
Bottom Depth(m):	12.1	**Stratum Desc:**	Shale bedrock, interbeds of limestone, grey, fractured to sound
+			
Stratum ID:	6013010	**Top Depth(m):**	0.0
Bottom Depth(m):	3.3	**Stratum Desc:**	Clayey silt to silt, trace of sand and organic matter (occasional pockets of sand), fill, brown, very stiff or compact

Map Key	Number of Records	Direction/ Distance (m)	Elevation (m)	Site	DB

+

Stratum ID:	6013011	**Top Depth(m):**	3.3
Bottom Depth(m):	7.3	**Stratum Desc:**	Clayey silt, trace of sand (occasional layers of silt up to 0.03m thick throughout), brown to grey, stiff to very stiff

+

Stratum ID:	6013012	**Top Depth(m):**	7.3
Bottom Depth(m):	10.4	**Stratum Desc:**	Clayey silt with sand and gravel (glacial till), grey, very stiff to hard

---

53	1 of 1	-/0.0	82.4	ON	BORE

Borehole ID:	833283	**Type:**	Borehole
Use:	Geotechnical/Geological Investigation	**Status:**	Decommissioned
Drill Method:	Boring	**UTM Zone:**	17
Easting:	622744	**Northing:**	4831821
Location Accuracy:		**Orig. Ground Elev m:**	82.1
Elev. Reliability Note:		**DEM Ground Elev m:**	85.8
Total Depth m:	9.2	**Primary Name:**	
Township:	Etobicoke	**Concession:**	
Lot:		**Municipality:**	
Completion Date:	06-OCT-1969	**Static Water Level:**	2.6
Primary Water Use:		**Sec. Water Use:**	

--- Details ---

Stratum ID:	6013240	**Top Depth(m):**	0.0
Bottom Depth(m):	2.7	**Stratum Desc:**	Sandy silt, layers of clayey silt, occasional fragments of rock, (fill), brown, loose

+

Stratum ID:	6013241	**Top Depth(m):**	2.7
Bottom Depth(m):	5.8	**Stratum Desc:**	Clayey silt, trace of sand (occasional layers of silt up to 0.13m thick throughout), grey, very stiff

+

Stratum ID:	6013242	**Top Depth(m):**	5.8
Bottom Depth(m):	6.9	**Stratum Desc:**	Clayey silt with sand and gravel (glacial till), hard

+

Stratum ID:	6013243	**Top Depth(m):**	6.9
Bottom Depth(m):	9.2	**Stratum Desc:**	Shale bedrock, interbeds of limestone up to 0.13m thick, grey, fractured to sound

---

54	1 of 1	-/0.0	80.0	ON	BORE

Borehole ID:	636978	**Type:**	Borehole
Use:	Geotechnical/Geological Investigation	**Status:**	
Drill Method:	Diamond Drill	**UTM Zone:**	17
Easting:	622915	**Northing:**	4832093
Location Accuracy:		**Orig. Ground Elev m:**	77.2

Map Key	Number of Records	Direction/ Distance (m)	Elevation (m)	Site	DB

Elev. Reliability Note:		**DEM Ground Elev m:**	82
Total Depth m:	-999	**Primary Name:**	
Township:		**Concession:**	
Lot:		**Municipality:**	
Completion Date:	MAY-1955	**Static Water Level:**	-999.9
Primary Water Use:	Not Used	**Sec. Water Use:**	

--- Details ---

Stratum ID:	218479064	**Top Depth(m):**	8.4
Bottom Depth(m):	12.8	**Stratum Desc:**	ORGANIC,CLAY,SAND, GRAVEL. BROWN,GLACIAL,AGE GLACIAL.
+			
Stratum ID:	218479065	**Top Depth(m):**	12.8
Bottom Depth(m):	23.8	**Stratum Desc:**	SILT,SAND,ORGANIC, CLAY. GREY,FLUVIO-GLACIAL, AGE GLACIAL.
+			
Stratum ID:	218479066	**Top Depth(m):**	23.8
Bottom Depth(m):	28.0	**Stratum Desc:**	ORGANIC,CLAY. FLUVIO-GLACIAL,AGE GLACIAL.
+			
Stratum ID:	218479067	**Top Depth(m):**	28.0
Bottom Depth(m):		**Stratum Desc:**	CLAY,ORGANIC,GRAVEL,SILT. GLACIAL,AGE GLACIAL. 0000001200070035002750160042001000780030009200320
+			
Stratum ID:	218479062	**Top Depth(m):**	0.0
Bottom Depth(m):	2.1	**Stratum Desc:**	FILL,SAND,SILT.
+			
Stratum ID:	218479063	**Top Depth(m):**	2.1
Bottom Depth(m):	8.4	**Stratum Desc:**	SAND,SILT,ORGANIC. GREY,FLUVIO-GLACIAL, AGE GLACIAL.

55	1 of 1	-/0.0	80.0	ON	BORE

Borehole ID:	833305	**Type:**	Borehole
Use:	Geotechnical/Geological Investigation	**Status:**	Decommissioned
Drill Method:	Power auger	**UTM Zone:**	17
Easting:	622964	**Northing:**	4832034
Location Accuracy:		**Orig. Ground Elev m:**	78.6
Elev. Reliability Note:		**DEM Ground Elev m:**	79
Total Depth m:	7.6	**Primary Name:**	
Township:	Etobicoke	**Concession:**	
Lot:		**Municipality:**	
Completion Date:	06-APR-1970	**Static Water Level:**	-999.9
Primary Water Use:		**Sec. Water Use:**	

--- Details ---

Stratum ID:	6013311	**Top Depth(m):**	0.0
Bottom Depth(m):	6.4	**Stratum Desc:**	Clayey silt with trace of sand, occasional seams of silt, stiff to very stiff

Map Key	Number of Records	Direction/ Distance (m)	Elevation (m)	Site	DB

+

Stratum ID:	6013312	**Top Depth(m):**	6.4
Bottom Depth(m):	7.6	**Stratum Desc:**	Glacial till - heterogeneous mixture of clay, sand and gravel, hard

---

56 | **1 of 1** | **-/0.0** | **80.0** | **ON** | **BORE**

Borehole ID:	655843	**Type:**	Borehole
Use:	Geotechnical/Geological Investigation	**Status:**	
Drill Method:	Power auger	**UTM Zone:**	17
Easting:	622970	**Northing:**	4832033
Location Accuracy:		**Orig. Ground Elev m:**	78.6
Elev. Reliability Note:		**DEM Ground Elev m:**	78.7
Total Depth m:	-999	**Primary Name:**	
Township:		**Concession:**	
Lot:		**Municipality:**	
Completion Date:	APR-1970	**Static Water Level:**	0
Primary Water Use:	Not Used	**Sec. Water Use:**	

--- Details ---

Stratum ID:	218547811	**Top Depth(m):**	0.0
Bottom Depth(m):	6.4	**Stratum Desc:**	SILT(87),CLAY(12), SAND(1). STIFF TO VERY STIFF, WATER STABLE AT 258.0 FEET.

+

Stratum ID:	218547812	**Top Depth(m):**	6.4
Bottom Depth(m):		**Stratum Desc:**	TILL,CLAY,SAND, GRAVEL. HARD. 01802302800000012002101 00

---

57 | **1 of 2** | **-/0.0** | **80.0** | **SCT**

Rickman Creative Printing Inc.
2111 Lake Shore Blvd W Unit LPH 9
Etobicoke ON M8V 4B2

Established:	1984
Plant Size (ft²):	3000
Employment:	5

--- Details ---

Description:	Quick Printing
SIC/NAICS Code:	323114
+	
Description:	Digital Printing
SIC/NAICS Code:	323115
+	
Description:	Other Printing
SIC/NAICS Code:	323119

---

57 | **2 of 2** | **-/0.0** | **80.0** | **SPL**

PRIVATE OWNER
2111 LAKESHORE BLVD. MOTOR VEHICLE (OPERATING FLUID)
TORONTO CITY ON

Ref NO: 174384

Contaminant Code:	
Contaminant Name:	
Contaminant Quantity:	
Incident Cause:	PIPE/HOSE LEAK
Incident Dt:	11/1/1999
Incident Reason:	MATERIAL FAILURE
Incident Summary:	NEWPORT BEACH- <10 LITRESHYDRAULIC FLUID TO GROUND-FITTING RUPTURE-WORKS
MOE Reported Dt:	11/1/1999
Environmental Impact:	CONFIRMED
Nature of Impact:	Soil contamination
Receiving Medium:	LAND
SAC Action Class:	
Sector Source Type:	
Site Municipality:	1106

---

58 | **1 of 1** | **-/0.0** | **79.7** | **ON** | **BORE**

Borehole ID:	650473	**Type:**	Borehole
Use:	Geotechnical/Geological Investigation	**Status:**	
Drill Method:	Power auger	**UTM Zone:**	17
Easting:	622845	**Northing:**	4831793
Location Accuracy:		**Orig. Ground Elev m:**	81.3
Elev. Reliability Note:		**DEM Ground Elev m:**	81
Total Depth m:	-999	**Primary Name:**	
Township:		**Concession:**	
Lot:		**Municipality:**	
Completion Date:	MAY-1969	**Static Water Level:**	-999.9
Primary Water Use:	Not Used	**Sec. Water Use:**	

--- Details ---

Stratum ID:	218530003	**Top Depth(m):**	0.0
Bottom Depth(m):		**Stratum Desc:**	FILL,SILT,CLAY, GRAVEL. COMPACT. 00000030WN,COM

---

59 | **1 of 2** | **-/0.0** | **87.5** | **ON** | **BORE**

Borehole ID:	833243	**Type:**	Borehole
Use:	Geotechnical/Geological Investigation	**Status:**	Decommissioned
Drill Method:	Power auger	**UTM Zone:**	17
Easting:	622682	**Northing:**	4831833
Location Accuracy:		**Orig. Ground Elev m:**	88.9
Elev. Reliability Note:		**DEM Ground Elev m:**	89
Total Depth m:	12.5	**Primary Name:**	
Township:	Etobicoke	**Concession:**	
Lot:		**Municipality:**	
Completion Date:	20-NOV-1969	**Static Water Level:**	4.2
Primary Water Use:		**Sec. Water Use:**	

--- Details ---

Stratum ID:	6013081	**Top Depth(m):**	0.0

Map Key	Number of Records	Direction/ Distance (m)	Elevation (m)	Site	DB

Bottom Depth(m):	4.3	**Stratum Desc:**	Silty sand to sandy silt, trace of clay (fill), brown, loose to very dense
+			
Stratum ID:	6013082	**Top Depth(m):**	4.3
Bottom Depth(m):	11.3	**Stratum Desc:**	Clayey silt, trace of sand (occasional layers of silt up to 0.05m thick throughout), brown to grey, hard to stiff
+			
Stratum ID:	6013083	**Top Depth(m):**	11.3
Bottom Depth(m):	12.2	**Stratum Desc:**	Clayey silt with sand and gravel (glacial till), hard
+			
Stratum ID:	6013084	**Top Depth(m):**	12.2
Bottom Depth(m):	12.5	**Stratum Desc:**	Shale bedrock, fractured

59	2 of 2	-/0.0	87.5	ON	BORE

Borehole ID:	833273	**Type:**	Borehole
Use:	Geotechnical/Geological Investigation	**Status:**	Decommissioned
Drill Method:	Power auger	**UTM Zone:**	17
Easting:	622682	**Northing:**	4831833
Location Accuracy:		**Orig. Ground Elev m:**	88.9
Elev. Reliability Note:		**DEM Ground Elev m:**	89
Total Depth m:	12.5	**Primary Name:**	
Township:	Etobicoke	**Concession:**	
Lot:		**Municipality:**	
Completion Date:	20-NOV-1969	**Static Water Level:**	4.2
Primary Water Use:		**Sec. Water Use:**	

--- Details ---

Stratum ID:	6013205	**Top Depth(m):**	0.0
Bottom Depth(m):	4.3	**Stratum Desc:**	Silty sand to sandy silt, trace of clay (fill), brown, loose to very dense
+			
Stratum ID:	6013206	**Top Depth(m):**	4.3
Bottom Depth(m):	11.5	**Stratum Desc:**	Clayey silt, trace of sand, (occasional layers of silt up to 0.05m thick throughout), brown to grey, hard to stiff
+			
Stratum ID:	6013207	**Top Depth(m):**	11.5
Bottom Depth(m):	12.2	**Stratum Desc:**	Clayey silt with sand and gravel, (glacial till), hard
+			
Stratum ID:	6013208	**Top Depth(m):**	12.2
Bottom Depth(m):	12.5	**Stratum Desc:**	Shale bedrock, fractured

60	1 of 1	-/0.0	80.0	ON	WWIS

Well ID:	7211646	**Lot:**	
Concession:		**Concession Name:**	
County:	YORK	**Municipality:**	ETOBICOKE BOROUGH

Map Key	Number of Records	Direction/ Distance (m)	Elevation (m)	Site	DB

Easting Nad83:	622628	**Northing Nad83:**	4832019
Zone:	17	**Utm Reliability:**	margin of error : 30 m - 100 m
Primary Water Use:		**Construction Date:**	18-JUL-13
Sec. Water Use:		**Well Depth:**	
Pump Rate:		**Static Water Level:**	
Flow Rate:		**Clear/Cloudy:**	
Specific Capacity:		**Final Well Status:**	
Construction Method:		**Flowing (y/n):**	
Elevation (m):		**Elevation Reliability:**	
Depth to Bedrock:		**Overburden/Bedrock:**	
Water Type:		**Casing Material:**	

61	1 of 1	-/0.0	79.7	ON	BORE

Borehole ID:	604043	**Type:**	Borehole
Use:	Geotechnical/Geological Investigation	**Status:**	
Drill Method:	Diamond Drill	**UTM Zone:**	17
Easting:	622855	**Northing:**	4831793
Location Accuracy:		**Orig. Ground Elev m:**	79.3
Elev. Reliability Note:		**DEM Ground Elev m:**	80.6
Total Depth m:	8.4	**Primary Name:**	
Township:		**Concession:**	
Lot:		**Municipality:**	
Completion Date:	OCT-1969	**Static Water Level:**	.2
Primary Water Use:	Not Used	**Sec. Water Use:**	

--- Details ---

Stratum ID:	218363204	**Top Depth(m):**	0.0
Bottom Depth(m):	1.3	**Stratum Desc:**	FILL,SILT(81), CLAY(15),SAND. FIRM.
+			
Stratum ID:	218363205	**Top Depth(m):**	1.3
Bottom Depth(m):	4.6	**Stratum Desc:**	SILT,CLAY,SAND. BROWN,VERY SOFT, WATER STABLE AT 259.6 FEET.
+			
Stratum ID:	218363206	**Top Depth(m):**	4.6
Bottom Depth(m):	5.6	**Stratum Desc:**	TILL,SILT,CLAY,SAND.GREY,VERY SOFT TO HARD.
+			
Stratum ID:	218363207	**Top Depth(m):**	5.6
Bottom Depth(m):	6.2	**Stratum Desc:**	BEDROCK. FRACTURED.
+			
Stratum ID:	218363208	**Top Depth(m):**	6.2
Bottom Depth(m):	8.4	**Stratum Desc:**	BEDROCK,SHALE, LIMESTONE. GREY,SOUND. 020023025 020013028000000100004302200150 020

Map Key	Number of Records	Direction/ Distance (m)	Elevation (m)	Site	DB
62	1 of 1	-/0.0	80.0	METRO TORONTO, TRANSPORTATION DEPARTMENT QEW EASTBOUND/PALACE PIER CT. TORONTO CITY ON	CA

Certificate #:	3-1383-97-
Application Year:	97
Issue Date:	9/22/1997
Approval Type:	Municipal sewage
Status:	Approved
Application Type:	
Client Name:	
Client Address:	
Client City:	
Client Postal Code:	
Project Description:	
Contaminants:	
Emission Control:	

63	1 of 1	-/0.0	80.0	ETOBICOKE CITY LAKESHORE BLVD/PALACE PIER CT. ETOBICOKE CITY ON	CA

Certificate #:	3-0813-96-
Application Year:	96
Issue Date:	7/29/1996
Approval Type:	Municipal sewage
Status:	Approved
Application Type:	
Client Name:	
Client Address:	
Client City:	
Client Postal Code:	
Project Description:	
Contaminants:	
Emission Control:	

64	1 of 2	-/0.0	88.1	ON	BORE

Borehole ID:	833255	**Type:**	Borehole
Use:	Geotechnical/Geological Investigation	**Status:**	Decommissioned
Drill Method:	Power auger	**UTM Zone:**	17
Easting:	622662	**Northing:**	4831835
Location Accuracy:		**Orig. Ground Elev m:**	86.1
Elev. Reliability Note:		**DEM Ground Elev m:**	88
Total Depth m:	10.2	**Primary Name:**	
Township:	Etobicoke	**Concession:**	
Lot:		**Municipality:**	
Completion Date:	24-OCT-1969	**Static Water Level:**	2.4
Primary Water Use:		**Sec. Water Use:**	

--- Details ---

Map Key	Number of Records	Direction/ Distance (m)	Elevation (m)	Site	DB

Stratum ID:	6013127	**Top Depth(m):**	0.0
Bottom Depth(m):	3.3	**Stratum Desc:**	Clayey silt to silt, trace of sand (occasional pockets of silty sand), fill, brown, very stiff to stiff or compact
+			
Stratum ID:	6013128	**Top Depth(m):**	3.3
Bottom Depth(m):	8.8	**Stratum Desc:**	Clayey silt, trace of sand (occasional layers of silt up to 0.0m thick throughout), brown to grey, stiff
+			
Stratum ID:	6013129	**Top Depth(m):**	8.8
Bottom Depth(m):	10.2	**Stratum Desc:**	Clayey silt with sand and gravel (glacial till), fragments of shale, hard

---

64 **2 of 2** **-/0.0** **88.1** **ON** **BORE**

Borehole ID:	833223	**Type:**	Borehole
Use:	Geotechnical/Geological Investigation	**Status:**	Decommissioned
Drill Method:	Boring	**UTM Zone:**	17
Easting:	622662	**Northing:**	4831835
Location Accuracy:		**Orig. Ground Elev m:**	86.1
Elev. Reliability Note:		**DEM Ground Elev m:**	88
Total Depth m:	10.2	**Primary Name:**	
Township:	Etobicoke	**Concession:**	
Lot:		**Municipality:**	
Completion Date:	24-OCT-1969	**Static Water Level:**	2.4
Primary Water Use:		**Sec. Water Use:**	

--- Details ---

Stratum ID:	6013007	**Top Depth(m):**	0.0
Bottom Depth(m):	3.3	**Stratum Desc:**	Clayey silt to silt, trace of sand, (occasional pockets of silty sand, fill, brown, very stiff to stiff or compact
+			
Stratum ID:	6013008	**Top Depth(m):**	3.3
Bottom Depth(m):	8.8	**Stratum Desc:**	Clayey silt, trace of sand, occasional layers of silt up to 0.05m thick throughout), brown to grey, stiff
+			
Stratum ID:	6013009	**Top Depth(m):**	8.8
Bottom Depth(m):	10.2	**Stratum Desc:**	Clayey silt with sand and gravel (glacial till), fragments of shale, hard

---

65 **1 of 1** **-/0.0** **79.0** **Shiu Pong Management Ltd**
88 Palace Pier Court
Toronto ON M8V 4C2 **GEN**

Generator #:	ON8700783
Approval Yrs:	2010
SIC Code:	531310
SIC Description:	Real Estate Property Managers

--- Details ---

Waste Code:	212

Map Key	Number of Records	Direction/ Distance (m)	Elevation (m)	Site	DB

Waste Description: ALIPHATIC SOLVENTS

---

66 | **1 of 1** | **-/0.0** | **88.4** | **ON** | **BORE**

Borehole ID:	636984	**Type:**	Borehole
Use:	Geotechnical/Geological Investigation	**Status:**	
Drill Method:	Diamond Drill	**UTM Zone:**	17
Easting:	622695	**Northing:**	4831803
Location Accuracy:		**Orig. Ground Elev m:**	75.8
Elev. Reliability Note:		**DEM Ground Elev m:**	89.9
Total Depth m:	31.7	**Primary Name:**	
Township:		**Concession:**	
Lot:		**Municipality:**	
Completion Date:	JUN-1955	**Static Water Level:**	-999.9
Primary Water Use:	Not Used	**Sec. Water Use:**	

--- Details ---

Stratum ID:	218479093	**Top Depth(m):**	0.0
Bottom Depth(m):	10.1	**Stratum Desc:**	WATER.
+			
Stratum ID:	218479094	**Top Depth(m):**	10.1
Bottom Depth(m):	28.3	**Stratum Desc:**	UNSPECIFIED.
+			
Stratum ID:	218479095	**Top Depth(m):**	28.3
Bottom Depth(m):	30.1	**Stratum Desc:**	LIMESTONE,BOULDERS. MARINE,AGE ORDOVICIAN.
+			
Stratum ID:	218479096	**Top Depth(m):**	30.1
Bottom Depth(m):	31.7	**Stratum Desc:**	SHALE,CLAY,LIMESTONEMARINE, AGE ORDOVICIAN. ,GRAVEL

---

67 | **1 of 1** | **-/0.0** | **80.2** | **ON** | **WWIS**

Well ID:	7211638	**Lot:**	
Concession:		**Concession Name:**	
County:	YORK	**Municipality:**	ETOBICOKE BOROUGH
Easting Nad83:	622609	**Northing Nad83:**	4832021
Zone:	17	**Utm Reliability:**	margin of error : 30 m - 100 m
Primary Water Use:		**Construction Date:**	18-JUL-13
Sec. Water Use:		**Well Depth:**	
Pump Rate:		**Static Water Level:**	
Flow Rate:		**Clear/Cloudy:**	
Specific Capacity:		**Final Well Status:**	
Construction Method:		**Flowing (y/n):**	
Elevation (m):		**Elevation Reliability:**	
Depth to Bedrock:		**Overburden/Bedrock:**	
Water Type:		**Casing Material:**	

Map Key	Number of Records	Direction/ Distance (m)	Elevation (m)	Site	DB
68	1 of 1	-/0.0	87.8	ON	BORE

Borehole ID:	655851	**Type:**	Borehole
Use:	Geotechnical/Geological Investigation	**Status:**	
Drill Method:	Power auger	**UTM Zone:**	17
Easting:	622705	**Northing:**	4831793
Location Accuracy:		**Orig. Ground Elev m:**	82.1
Elev. Reliability Note:		**DEM Ground Elev m:**	89.3
Total Depth m:	-999	**Primary Name:**	
Township:		**Concession:**	
Lot:		**Municipality:**	
Completion Date:	MAR-1970	**Static Water Level:**	.1
Primary Water Use:	Not Used	**Sec. Water Use:**	

--- Details ---

Stratum ID:	218547833	**Top Depth(m):**	0.0
Bottom Depth(m):	1.5	**Stratum Desc:**	FILL,SILT(79), CLAY(20),SAND. STIFF.
+			
Stratum ID:	218547834	**Top Depth(m):**	1.5
Bottom Depth(m):	4.1	**Stratum Desc:**	SILT(79),CLAY(20), SAND(1). HARD, WATER STABLE AT 268.9 FEET.
Bottom Depth(m):		**Stratum Desc:**	SHALE. WEATHERED. 017016025000000900050065
+			
Stratum ID:	218547835	**Top Depth(m):**	4.1

Map Key	Number of Records	Direction/ Distance (m)	Elevation (m)	Site	DB
69	1 of 1	-/0.0	80.0	ON	BORE

Borehole ID:	655844	**Type:**	Borehole
Use:	Geotechnical/Geological Investigation	**Status:**	
Drill Method:	Power auger	**UTM Zone:**	17
Easting:	622985	**Northing:**	4832063
Location Accuracy:		**Orig. Ground Elev m:**	78.4
Elev. Reliability Note:		**DEM Ground Elev m:**	79
Total Depth m:	-999	**Primary Name:**	
Township:		**Concession:**	
Lot:		**Municipality:**	
Completion Date:	APR-1970	**Static Water Level:**	.5
Primary Water Use:	Not Used	**Sec. Water Use:**	

--- Details ---

Stratum ID:	218547813	**Top Depth(m):**	0.0
Bottom Depth(m):	1.2	**Stratum Desc:**	SILT,SAND,CLAY, ORGANIC. SOFT.
+			
Stratum ID:	218547814	**Top Depth(m):**	1.2
Bottom Depth(m):		**Stratum Desc:**	SILT(80),CLAY(19), SAND(1). BROWN,VERY SOFT TO HARD, WATER STABLE AT 255.5 FEET. 01902302900

Map Key	Number of Records	Direction/ Distance (m)	Elevation (m)	Site	DB
70	1 of 1	-/0.0	86.8	ON	BORE

Borehole ID:	655850	**Type:**	Borehole
Use:	Geotechnical/Geological Investigation	**Status:**	
Drill Method:	Power auger	**UTM Zone:**	17
Easting:	622715	**Northing:**	4831783
Location Accuracy:		**Orig. Ground Elev m:**	82.7
Elev. Reliability Note:		**DEM Ground Elev m:**	87.9
Total Depth m:	-999	**Primary Name:**	
Township:		**Concession:**	
Lot:		**Municipality:**	
Completion Date:	MAR-1970	**Static Water Level:**	.1
Primary Water Use:	Not Used	**Sec. Water Use:**	

--- Details ---

Stratum ID:	218547829	**Top Depth(m):**	0.0
Bottom Depth(m):	1.5	**Stratum Desc:**	FILL,SAND,SILT, GRAVEL. LOOSE.
+			
Stratum ID:	218547830	**Top Depth(m):**	1.5
Bottom Depth(m):	5.5	**Stratum Desc:**	SILT(84),CLAY(15), SAND(1). VERY SOFT TO HARD, WATER STABLE AT 270.9 FEET.
+			
Stratum ID:	218547831	**Top Depth(m):**	5.5
Bottom Depth(m):	6.4	**Stratum Desc:**	TILL,SILT,CLAY,SAND.HARD.
+			
Stratum ID:	218547832	**Top Depth(m):**	6.4
Bottom Depth(m):		**Stratum Desc:**	SHALE. WEATHERED. 017018025000000040005003200180030

Map Key	Number of Records	Direction/ Distance (m)	Elevation (m)	Site	DB
71	1 of 1	-/0.0	81.0	ON	BORE

Borehole ID:	604042	**Type:**	Borehole
Use:	Geotechnical/Geological Investigation	**Status:**	
Drill Method:	Diamond Drill	**UTM Zone:**	17
Easting:	622835	**Northing:**	4831763
Location Accuracy:		**Orig. Ground Elev m:**	79.4
Elev. Reliability Note:		**DEM Ground Elev m:**	82.6
Total Depth m:	7.2	**Primary Name:**	
Township:		**Concession:**	
Lot:		**Municipality:**	
Completion Date:	OCT-1969	**Static Water Level:**	.2
Primary Water Use:	Not Used	**Sec. Water Use:**	

--- Details ---

Stratum ID:	218363200	**Top Depth(m):**	0.0
Bottom Depth(m):	1.5	**Stratum Desc:**	FILL,SILT,CLAY,ROCK.STIFF.
+			
Stratum ID:	218363201	**Top Depth(m):**	1.5
Bottom Depth(m):	4.6	**Stratum Desc:**	SILT,CLAY,SAND. GREY,VERY

Map Key	Number of Records	Direction/ Distance (m)	Elevation (m)	Site	DB

SOFT, WATER STABLE AT 259.7 FEET.

+

Stratum ID:	218363202	**Top Depth(m):**	4.6
Bottom Depth(m):	4.9	**Stratum Desc:**	BEDROCK. FRACTURED.

+

Stratum ID:	218363203	**Top Depth(m):**	4.9
Bottom Depth(m):	7.2	**Stratum Desc:**	BEDROCK,SHALE, LIMESTONE. GREY,SOUND. 016018024000000110005001 2

72	1 of 1	-/0.0	80.0	ON	BORE

Borehole ID:	833304	**Type:**	Borehole
Use:	Geotechnical/Geological Investigation	**Status:**	Decommissioned
Drill Method:	Power auger	**UTM Zone:**	17
Easting:	622986	**Northing:**	4832073
Location Accuracy:		**Orig. Ground Elev m:**	78.4
Elev. Reliability Note:		**DEM Ground Elev m:**	79.5
Total Depth m:	7.8	**Primary Name:**	
Township:	Etobicoke	**Concession:**	
Lot:		**Municipality:**	
Completion Date:	03-APR-1970	**Static Water Level:**	5.2
Primary Water Use:		**Sec. Water Use:**	

--- Details ---

Stratum ID:	6013308	**Top Depth(m):**	0.0
Bottom Depth(m):	1.2	**Stratum Desc:**	Silt to silty sand and traces of clay and organics, soft

+

Stratum ID:	6013309	**Top Depth(m):**	1.2
Bottom Depth(m):	7.7	**Stratum Desc:**	Clayey silt with trace of sand, brown to grey, stiff to hard

+

Stratum ID:	6013310	**Top Depth(m):**	7.7
Bottom Depth(m):	7.8	**Stratum Desc:**	Weathered shale, grey

73	1 of 15	-/0.0	80.0	METROPOLITAN TORONTO WORKS DEPARTMENT 100 QUEENSWAY/HUMBER TREATMENT TORONTO CITY ON	CA

Certificate #:	8-3001-90-90
Application Year:	
Issue Date:	8/9/1990
Approval Type:	Industrial air
Status:	Approved
Application Type:	
Client Name:	
Client Address:	
Client City:	
Client Postal Code:	
Project Description:	MODIF. TO GRIT TANK VENTILATION SYSTEM
Contaminants:	Ozone

Map Key	Number of Records	Direction/ Distance (m)	Elevation (m)	Site	DB
Emission Control:		Other Wet Collector,			
73	2 of 15	-/0.0	80.0	METRO TORONTO-WORKS DEPT/NOS.10203-13351 HUMBER TREATMENT PLANT ETOBICOKE CITY ON	CA
Certificate #:		7-1103-90-90			
Application Year:					
Issue Date:		9/5/1991			
Approval Type:		Municipal water			
Status:		Approved in 1991			
Application Type:					
Client Name:					
Client Address:					
Client City:					
Client Postal Code:					
Project Description:					
Contaminants:					
Emission Control:					
73	3 of 15	-/0.0	80.0	METROPOLITAN TORONTO MODI.TO HUMBER TREATMENT PLANT ETOBICOKE CITY ON	CA
Certificate #:		3-0773-86-86			
Application Year:					
Issue Date:		9/19/1986			
Approval Type:		Municipal sewage			
Status:		Approved			
Application Type:					
Client Name:					
Client Address:					
Client City:					
Client Postal Code:					
Project Description:					
Contaminants:					
Emission Control:					
73	4 of 15	-/0.0	80.0	MUNICIPALITY OF METRO TORONTO HUMBER STP., COGENERATION FAC. ETOBICOKE CITY ON	CA
Certificate #:		3-0038-97-97			
Application Year:					
Issue Date:		2/10/1997			
Approval Type:		Municipal sewage			
Status:		Cancelled			
Application Type:					
Client Name:					
Client Address:					
Client City:					
Client Postal Code:					

Map Key	Number of Records	Direction/ Distance (m)	Elevation (m)	Site	DB

Project Description:
Contaminants:
Emission Control:

73	5 of 15	-/0.0	80.0	TORONTO CITY HUMBER W.P.C.P. ETOBICOKE CITY ON	CA

Certificate #:	3-1429-92-
Application Year:	92
Issue Date:	11/8/1993
Approval Type:	Municipal sewage
Status:	Underwent 1st revision in 1993
Application Type:	
Client Name:	
Client Address:	
Client City:	
Client Postal Code:	
Project Description:	
Contaminants:	
Emission Control:	

73	6 of 15	-/0.0	80.0	MUNICIPALITY OF METROPOLITAN TORONTO 100 THE QUEENSWAY ETOBICOKE CITY ON	CA

Certificate #:	8-3148-89-
Application Year:	89
Issue Date:	12/11/1989
Approval Type:	Industrial air
Status:	Approved
Application Type:	
Client Name:	
Client Address:	
Client City:	
Client Postal Code:	
Project Description:	THREE WASTE GAS BURNERS
Contaminants:	Nitrogen Oxides, Sulphur Dioxide
Emission Control:	No Controls

73	7 of 15	-/0.0	80.0	METROPOLITAN TORONTO WORKS DEPART. DIGESTION FAC. EXP. HUMBER T.P ETOBICOKE CITY ON	CA

Certificate #:	3-2321-88-
Application Year:	88
Issue Date:	5/3/1989
Approval Type:	Municipal sewage
Status:	Approved in 1989
Application Type:	
Client Name:	

Map Key	Number of Records	Direction/ Distance (m)	Elevation (m)	Site	DB

Client Address:
Client City:
Client Postal Code:
Project Description:
Contaminants:
Emission Control:

73	8 of 15	-/0.0	80.0	TORONTO CITY HUMBER SEW. TREATMENT PLANT ETOBICOKE CITY ON	CA

Certificate #:	3-0527-93-
Application Year:	93
Issue Date:	9/10/1993
Approval Type:	Municipal sewage
Status:	Approved
Application Type:	
Client Name:	
Client Address:	
Client City:	
Client Postal Code:	
Project Description:	
Contaminants:	
Emission Control:	

73	9 of 15	-/0.0	80.0	METRO TORONTO WORKS DEPART.HUMBER T.P. FERROUS CHLORIDE STORAGE TANKS ETOBICOKE CITY ON	CA

Certificate #:	3-1932-89-
Application Year:	89
Issue Date:	10/11/1990
Approval Type:	Municipal sewage
Status:	Cancelled
Application Type:	
Client Name:	
Client Address:	
Client City:	
Client Postal Code:	
Project Description:	
Contaminants:	
Emission Control:	

73	10 of 15	-/0.0	80.0	METROPOLITAN TORONTO AIR BLOWER UNIT HUMBER TREATMENT PLANT ETOBICOKE CITY ON	CA

Certificate #:	3-1704-87-
Application Year:	87
Issue Date:	11/3/1987
Approval Type:	Municipal sewage

Map Key	Number of Records	Direction/ Distance (m)	Elevation (m)	Site	DB

Status: Approved
Application Type:
Client Name:
Client Address:
Client City:
Client Postal Code:
Project Description:
Contaminants:
Emission Control:

73	***11 of 15***	***-/0.0***	***80.0***	***MUNICIPALITY OF METRO TORONTO WORKS DEPARTMENT; HUMBER TREATMENT PLANT TORONTO ON***	***NPCB***

Company Code: O0242R
Industry: Government (not Fed)
Site Status:
Transaction Date: 8/31/1993
Inspection Date:

73	***12 of 15***	***-/0.0***	***80.0***	***HUMBER TREATMENT PLANT DEPARTMENT OF WORKS TORONTO ON***	***NPCB***

Company Code: O0242R
Industry:
Site Status:
Transaction Date: 9/28/1990
Inspection Date:

--- Details ---
Label:
Serial No.:
PCB Type/Code: Askarel
Location:
Item/State:
No. of Items:
Manufacturer:
Status: In-Use
Contents: 0.90 L
+
Label:
Serial No.:
PCB Type/Code: Askarel
Location:
Item/State:
No. of Items:
Manufacturer:
Status: In-Use
Contents: 1.30 L
+
Label:
Serial No.:
PCB Type/Code: Askarel

Map Key	Number of Records	Direction/ Distance (m)	Elevation (m)	Site	DB

Location:
Item/State:
No. of Items:
Manufacturer:
Status: In-Use
Contents: 2.70 L
+
Label:
Serial No.:
PCB Type/Code: Askarel
Location:
Item/State:
No. of Items:
Manufacturer:
Status: In-Use
Contents: 4.50 L
+
Label:
Serial No.:
PCB Type/Code: Askarel
Location:
Item/State:
No. of Items:
Manufacturer:
Status: In-Use
Contents: 6.80 L
+
Label:
Serial No.:
PCB Type/Code: Askarel
Location:
Item/State:
No. of Items:
Manufacturer:
Status: In-Use
Contents: 12.70 L

73	***13 of 15***	***-/0.0***	***80.0***	***MUNICIPALITY OF METRO TORONTO HUMBER TREATMENT PLANT; DEPARTMENT OF WORKS TORONTO ON***	***NPCB***

Company Code: O0242R
Industry: Government (not Fed)
Site Status:
Transaction Date: 9/28/1990
Inspection Date:

73	***14 of 15***	***-/0.0***	***80.0***	***METROPOLITAN TORONTO, MUNICIPA THE QUEENSWAY NEAR KINGSWAY BRIDGE HUMBER WPCP 130 THE QUEENSWAY TORONTO CITY ON***	***SPL***

Ref NO: 77832

Map Key	Number of Records	Direction/ Distance (m)	Elevation (m)	Site	DB

Contaminant Code:	
Contaminant Name:	
Contaminant Quantity:	
Incident Cause:	VALVE/FITTING LEAK OR FAILURE
Incident Dt:	10/22/1992
Incident Reason:	OVERSTRESS/OVERPRESSURE
Incident Summary:	METRO PUC: SEWAGE LEAK FROM FORCEMAIN TO ROAD & HUMBER RIVER
MOE Reported Dt:	10/22/1992
Environmental Impact:	POSSIBLE
Nature of Impact:	Water course or lake
Receiving Medium:	LAND / WATER
SAC Action Class:	
Sector Source Type:	
Site Municipality:	01106

73	15 of 15	-/0.0	80.0	METROPOLITAN TORONTO, MUNICIPA WEST BANK OF HUMBER RIVER, UNDERNEATH THE QUEENSWAY BRIDGE HUMBER WPCP 130 THE QUEENSWAY TORONTO CITY ON	SPL

Ref NO:	78883
Contaminant Code:	
Contaminant Name:	
Contaminant Quantity:	
Incident Cause:	PIPE/HOSE LEAK
Incident Dt:	11/16/1992
Incident Reason:	EQUIPMENT FAILURE
Incident Summary:	METRO PUC - FORCEMAIN BREAK, APPROX 15M3SEWAGE FROM GROUND TO HUMBER R.
MOE Reported Dt:	11/16/1992
Environmental Impact:	POSSIBLE
Nature of Impact:	Water course or lake
Receiving Medium:	LAND / WATER
SAC Action Class:	
Sector Source Type:	
Site Municipality:	01106

74	1 of 1	-/0.0	86.3	ON	BORE

Borehole ID:	833298	**Type:**	Borehole
Use:	Geotechnical/Geological Investigation	**Status:**	Decommissioned
Drill Method:	Power auger	**UTM Zone:**	17
Easting:	622718	**Northing:**	4831765
Location Accuracy:		**Orig. Ground Elev m:**	82.7
Elev. Reliability Note:		**DEM Ground Elev m:**	86.5
Total Depth m:	6.7	**Primary Name:**	
Township:	Etobicoke	**Concession:**	
Lot:		**Municipality:**	
Completion Date:	25-MAR-1970	**Static Water Level:**	1
Primary Water Use:		**Sec. Water Use:**	

Map Key	Number of Records	Direction/ Distance (m)	Elevation (m)	Site	DB

--- Details ---

Stratum ID:	6013290	Top Depth(m):	0.0
Bottom Depth(m):	1.5	Stratum Desc:	Fill material - silty sand with gravel and traces of clay and organics, loose
+			
Stratum ID:	6013291	Top Depth(m):	1.5
Bottom Depth(m):	5.5	Stratum Desc:	Clayey silt with trace of sand, grey, very stiff to hard
+			
Stratum ID:	6013292	Top Depth(m):	5.5
Bottom Depth(m):	6.5	Stratum Desc:	Glacial till - heterogeneous mixture of clay, silt, sand and gravel, hard
+			
Stratum ID:	6013293	Top Depth(m):	6.5
Bottom Depth(m):	6.7	Stratum Desc:	Weathered shale

75	1 of 2	-/0.0	90.0	ON	BORE

Borehole ID:	833270	Type:	Borehole
Use:	Geotechnical/Geological Investigation	Status:	Decommissioned
Drill Method:	Boring	UTM Zone:	17
Easting:	622686	Northing:	4831778
Location Accuracy:		Orig. Ground Elev m:	87.8
Elev. Reliability Note:		DEM Ground Elev m:	90
Total Depth m:	13.5	Primary Name:	
Township:	Etobicoke	Concession:	
Lot:		Municipality:	
Completion Date:	21-NOV-1969	Static Water Level:	4.1
Primary Water Use:		Sec. Water Use:	

--- Details ---

Stratum ID:	6013192	Top Depth(m):	0.0
Bottom Depth(m):	1.5	Stratum Desc:	Clayey silt, pockets of silt, (fill)
+			
Stratum ID:	6013193	Top Depth(m):	1.5
Bottom Depth(m):	5.5	Stratum Desc:	Sandy silt, trace of clay, (fill), compact to dense
+			
Stratum ID:	6013194	Top Depth(m):	5.5
Bottom Depth(m):	9.4	Stratum Desc:	Clayey silt, trace of sand (occasional layers of silt up to 0.05m thick throughout), grey, stiff to hard
+			
Stratum ID:	6013195	Top Depth(m):	9.4
Bottom Depth(m):	12.2	Stratum Desc:	Clayey silt with sand and gravel (glacial till), hard, bouldery zone in lower region, boulders up to 0.15m in size
+			
Stratum ID:	6013196	Top Depth(m):	12.2
Bottom Depth(m):	13.5	Stratum Desc:	Shale bedrock, interbeds of limestone, fractured to sound

Map Key	Number of Records	Direction/ Distance (m)	Elevation (m)	Site	DB
75	2 of 2	-/0.0	90.0	ON	BORE

Borehole ID:	833241	**Type:**	Borehole
Use:	Geotechnical/Geological Investigation	**Status:**	Decommissioned
Drill Method:	Boring	**UTM Zone:**	17
Easting:	622686	**Northing:**	4831778
Location Accuracy:		**Orig. Ground Elev m:**	87.8
Elev. Reliability Note:		**DEM Ground Elev m:**	90
Total Depth m:	13.5	**Primary Name:**	
Township:	Etobicoke	**Concession:**	
Lot:		**Municipality:**	
Completion Date:	21-NOV-1969	**Static Water Level:**	4.1
Primary Water Use:		**Sec. Water Use:**	

--- Details ---

Stratum ID:	6013073	**Top Depth(m):**	0.0
Bottom Depth(m):	1.5	**Stratum Desc:**	Clayey silt, pockets of silt (fill), stiff
+			
Stratum ID:	6013074	**Top Depth(m):**	1.5
Bottom Depth(m):	5.5	**Stratum Desc:**	Sandy silt, trace of clay (fill), compact to dense
+			
Stratum ID:	6013075	**Top Depth(m):**	5.5
Bottom Depth(m):	9.4	**Stratum Desc:**	Clayey silt, trace of sand (occasional layers of silt up to 0.05m thick throughout), grey, stiff to hard
+			
Stratum ID:	6013076	**Top Depth(m):**	9.4
Bottom Depth(m):	12.2	**Stratum Desc:**	Clayey silt with sand and gravel (glacial till), hard; bouldery zone in lower region, boulders up to 0.15m in size
+			
Stratum ID:	6013077	**Top Depth(m):**	12.2
Bottom Depth(m):	13.5	**Stratum Desc:**	Shale bedrock, interbeds of limestone, fractured to sound

Map Key	Number of Records	Direction/ Distance (m)	Elevation (m)	Site	DB
76	1 of 2	-/0.0	89.5	ON	BORE

Borehole ID:	833222	**Type:**	Borehole
Use:	Geotechnical/Geological Investigation	**Status:**	Decommissioned
Drill Method:	Power auger	**UTM Zone:**	17
Easting:	622641	**Northing:**	4831812
Location Accuracy:		**Orig. Ground Elev m:**	86.2
Elev. Reliability Note:		**DEM Ground Elev m:**	88.2
Total Depth m:	9.9	**Primary Name:**	
Township:	Etobicoke	**Concession:**	
Lot:		**Municipality:**	
Completion Date:	23-OCT-1969	**Static Water Level:**	2.7
Primary Water Use:		**Sec. Water Use:**	

--- Details ---

Stratum ID:	6013002	**Top Depth(m):**	0.0
Bottom Depth(m):	1.5	**Stratum Desc:**	Sandy silt (fill), brown, compact
+			
Stratum ID:	6013003	**Top Depth(m):**	1.5
Bottom Depth(m):	3.7	**Stratum Desc:**	Clayey silt to silt, trace of sand, (fill), brown, stiff to very stiff
+			
Stratum ID:	6013004	**Top Depth(m):**	3.7
Bottom Depth(m):	7.3	**Stratum Desc:**	Clayey silt, trace of sand, (occasional layers of silt up to 0.05m thick throughout), brown to grey, stiff to very stiff
+			
Stratum ID:	6013005	**Top Depth(m):**	7.3
Bottom Depth(m):	9.1	**Stratum Desc:**	Clayey silt with sand and gravel (glacial till), shale fragments, hard
+			
Stratum ID:	6013006	**Top Depth(m):**	9.1
Bottom Depth(m):	9.9	**Stratum Desc:**	Shale bedrock, fractured to sound

---

76 | **2 of 2** | **-/0.0** | **89.5** | **ON** | **BORE**

Borehole ID:	833254	**Type:**	Borehole
Use:	Geotechnical/Geological Investigation	**Status:**	Decommissioned
Drill Method:	Power auger	**UTM Zone:**	17
Easting:	622641	**Northing:**	4831812
Location Accuracy:		**Orig. Ground Elev m:**	86.2
Elev. Reliability Note:		**DEM Ground Elev m:**	88.2
Total Depth m:	9.9	**Primary Name:**	
Township:	Etobicoke	**Concession:**	
Lot:		**Municipality:**	
Completion Date:	23-OCT-1969	**Static Water Level:**	2.7
Primary Water Use:		**Sec. Water Use:**	

--- Details ---

Stratum ID:	6013122	**Top Depth(m):**	0.0
Bottom Depth(m):	1.5	**Stratum Desc:**	Sandy silt (fill), brown, compact
+			
Stratum ID:	6013123	**Top Depth(m):**	1.5
Bottom Depth(m):	3.7	**Stratum Desc:**	Clayey silt to silt, trace of sand, fill, brown, stiff to very stiff
+			
Stratum ID:	6013124	**Top Depth(m):**	3.7
Bottom Depth(m):	7.3	**Stratum Desc:**	Clayey silt, trace of sand (occasional layers of silt up to 0.05m thick throughout), brown to grey, stiff to very stiff
+			
Stratum ID:	6013125	**Top Depth(m):**	7.3
Bottom Depth(m):	9.1	**Stratum Desc:**	Clayey silt with sand and gravel (glacial till), shale fragments, hard; boulders up to 0.2m in size
+			
Stratum ID:	6013126	**Top Depth(m):**	9.1

Bottom Depth(m):	9.9	**Stratum Desc:**	Shale bedrock, fractured to sound

77	1 of 2	-/0.0	89.0	ON	BORE

Borehole ID:	833238	**Type:**	Borehole
Use:	Geotechnical/Geological Investigation	**Status:**	Decommissioned
Drill Method:	Power auger	**UTM Zone:**	17
Easting:	622700	**Northing:**	4831768
Location Accuracy:		**Orig. Ground Elev m:**	89.5
Elev. Reliability Note:		**DEM Ground Elev m:**	89.3
Total Depth m:	13.8	**Primary Name:**	
Township:	Etobicoke	**Concession:**	
Lot:		**Municipality:**	
Completion Date:	21-NOV-1969	**Static Water Level:**	4.8
Primary Water Use:		**Sec. Water Use:**	

--- Details ---

Stratum ID:	6013059	**Top Depth(m):**	0.0
Bottom Depth(m):	5.2	**Stratum Desc:**	Silty sand to sandy silt, fill, loose to dense
+			
Stratum ID:	6013060	**Top Depth(m):**	5.2
Bottom Depth(m):	6.6	**Stratum Desc:**	Clayey silt, trace of sand, (fill), hard
+			
Stratum ID:	6013061	**Top Depth(m):**	6.6
Bottom Depth(m):	11.6	**Stratum Desc:**	Clayey silt, trace of sand, (occasional layers of silt up to 0.03m thick throughout), grey, very stiff to hard
+			
Stratum ID:	6013062	**Top Depth(m):**	11.6
Bottom Depth(m):	13.6	**Stratum Desc:**	Clayey silt with sand and gravel (glacial till), grey, hard
+			
Stratum ID:	6013063	**Top Depth(m):**	13.6
Bottom Depth(m):	13.8	**Stratum Desc:**	Shale bedrock, fractured

77	2 of 2	-/0.0	89.0	ON	BORE

Borehole ID:	833267	**Type:**	Borehole
Use:	Geotechnical/Geological Investigation	**Status:**	Decommissioned
Drill Method:	Power auger	**UTM Zone:**	17
Easting:	622700	**Northing:**	4831768
Location Accuracy:		**Orig. Ground Elev m:**	89.5
Elev. Reliability Note:		**DEM Ground Elev m:**	89.3
Total Depth m:	13.8	**Primary Name:**	
Township:	Etobicoke	**Concession:**	
Lot:		**Municipality:**	
Completion Date:	21-NOV-1969	**Static Water Level:**	4.8
Primary Water Use:		**Sec. Water Use:**	

--- Details ---

Map Key	Number of Records	Direction/ Distance (m)	Elevation (m)	Site	DB

Stratum ID:	6013178	**Top Depth(m):**	0.0
Bottom Depth(m):	5.2	**Stratum Desc:**	Silty sand to sandy silt, trace of clay, fill, loose to dense
+			
Stratum ID:	6013179	**Top Depth(m):**	5.2
Bottom Depth(m):	6.6	**Stratum Desc:**	Clayey silt, trace of sand, (fill), hard
+			
Stratum ID:	6013180	**Top Depth(m):**	6.6
Bottom Depth(m):	11.6	**Stratum Desc:**	Clayey silt, trace of sand (occasional layers of silt up to 0.03m thick throughout), grey, very stiff to hard
+			
Stratum ID:	6013181	**Top Depth(m):**	11.6
Bottom Depth(m):	13.6	**Stratum Desc:**	Clayey silt with sand and gravel (glacial till), grey, hard
+			
Stratum ID:	6013182	**Top Depth(m):**	13.6
Bottom Depth(m):	13.8	**Stratum Desc:**	Shale bedrock, fractured

78	1 of 1	-/0.0	78.1	**Toronto Standard Condominium Corporation No. 1528** **80 & 88 Palace Pier Court** **Toronto ON**	CA

Certificate #:	8679-6HZL8F
Application Year:	2005
Issue Date:	11/15/2005
Approval Type:	Air
Status:	Approved
Application Type:	
Client Name:	
Client Address:	
Client City:	
Client Postal Code:	
Project Description:	
Contaminants:	
Emission Control:	

79	1 of 1	-/0.0	84.6	**ON**	BORE

Borehole ID:	647635	**Type:**	Borehole
Use:	Geotechnical/Geological Investigation	**Status:**	
Drill Method:	Diamond Drill	**UTM Zone:**	17
Easting:	622725	**Northing:**	4831748
Location Accuracy:		**Orig. Ground Elev m:**	77.4
Elev. Reliability Note:		**DEM Ground Elev m:**	83.8
Total Depth m:	14.3	**Primary Name:**	
Township:		**Concession:**	
Lot:		**Municipality:**	
Completion Date:	MAY-1955	**Static Water Level:**	-999.9
Primary Water Use:	Not Used	**Sec. Water Use:**	

--- Details ---

Map Key	Number of Records	Direction/ Distance (m)	Elevation (m)	Site	DB

Stratum ID:	218519782	**Top Depth(m):**	0.0
Bottom Depth(m):	8.8	**Stratum Desc:**	FILL,SILT,CINDERS. BROWN,GREY.
+			
Stratum ID:	218519783	**Top Depth(m):**	8.8
Bottom Depth(m):	11.3	**Stratum Desc:**	SAND-FINE,GRAVEL. GREY,GLACIAL,AGE GLACIAL.
+			
Stratum ID:	218519784	**Top Depth(m):**	11.3
Bottom Depth(m):	14.3	**Stratum Desc:**	SHALE,CLAY,LIMESTONEMARINE, AGE ORDOVICIAN. 0000002000290021SAND,GRA

80	1 of 2	-/0.0	90.0	ON	BORE

Borehole ID:	833242	**Type:**	Borehole
Use:	Geotechnical/Geological Investigation	**Status:**	Decommissioned
Drill Method:	Power auger	**UTM Zone:**	17
Easting:	622647	**Northing:**	4831792
Location Accuracy:		**Orig. Ground Elev m:**	86.8
Elev. Reliability Note:		**DEM Ground Elev m:**	90.1
Total Depth m:	9.5	**Primary Name:**	
Township:	Etobicoke	**Concession:**	
Lot:		**Municipality:**	
Completion Date:	20-NOV-1969	**Static Water Level:**	2.6
Primary Water Use:		**Sec. Water Use:**	

--- Details ---

Stratum ID:	6013078	**Top Depth(m):**	0.0
Bottom Depth(m):	2.3	**Stratum Desc:**	Silty sand, pockets of clayey silt (fill), brown, compact
+			
Stratum ID:	6013079	**Top Depth(m):**	2.3
Bottom Depth(m):	7.3	**Stratum Desc:**	Clayey silt, trace of sand (occasional layers of silt up to 0.05m thick throughout), brown to grey, hard to stiff
+			
Stratum ID:	6013080	**Top Depth(m):**	7.3
Bottom Depth(m):	9.5	**Stratum Desc:**	Clayey silt with sand and gravel, (glacial till), grey, hard

80	2 of 2	-/0.0	90.0	ON	BORE

Borehole ID:	833272	**Type:**	Borehole
Use:	Geotechnical/Geological Investigation	**Status:**	Decommissioned
Drill Method:	Boring	**UTM Zone:**	17
Easting:	622647	**Northing:**	4831792
Location Accuracy:		**Orig. Ground Elev m:**	86.8
Elev. Reliability Note:		**DEM Ground Elev m:**	90.1
Total Depth m:	9.5	**Primary Name:**	

Map Key	Number of Records	Direction/ Distance (m)	Elevation (m)	Site	DB

Township:	Etobicoke	**Concession:**	
Lot:		**Municipality:**	
Completion Date:	20-NOV-1969	**Static Water Level:**	2.6
Primary Water Use:		**Sec. Water Use:**	

--- Details ---

Stratum ID:	6013202	**Top Depth(m):**	0.0
Bottom Depth(m):	2.3	**Stratum Desc:**	Silty sand, pockets of clayey silt (fill), brown, compact
+			
Stratum ID:	6013203	**Top Depth(m):**	2.3
Bottom Depth(m):	7.3	**Stratum Desc:**	Clayey silt, trace of sand (occasional layers of silt up to 0.05m thick throughout), brown to grey, hard to very stiff
+			
Stratum ID:	6013204	**Top Depth(m):**	7.3
Bottom Depth(m):	9.5	**Stratum Desc:**	Clayey silt with sand and gravel (glacial till), grey, hard

---

81	1 of 2	-/0.0	80.0	**The Monarch Water View JV** **2115 Lakeshore Boulevard West** **Toronto ON M8V 1A1**	GEN

Generator #:	ON4012317
Approval Yrs:	02,03,04
SIC Code:	
SIC Description:	

--- Details ---

Waste Code:	146
Waste Description:	OTHER SPECIFIED INORGANICS

81	2 of 2	-/0.0	80.0	**Monarch Waterview Development Limited** **2115 Lakeshore Boulevard West** **Toronto ON**	RSC

Date Submitted:	2014-02-10
Date Acknowledg.:	
Date Returned:	
Certification Date:	
Soil Type:	
Restoration Type:	
Registration #:	212229
Stratified (Y/N):	
Criteria:	
Consultant:	
District Office:	Toronto
Intended Prop Use:	Community
Current Property Use:	
Certificate Prop Use #:	
Applicable Standards:	
Legal Description:	
Prop. Identification #:	
Entire legal prop. (y/n):	
UTM Coordinates:	
Latitude & Longitude:	

Accuracy Estimate:
Measurement Method:
CPU Issued Sect 1686:

---

82 | **1 of 1** | **-/0.0** | **90.0** | **ON** | **BORE**

Borehole ID:	647633	**Type:**	Borehole
Use:	Geotechnical/Geological Investigation	**Status:**	
Drill Method:	Diamond Drill	**UTM Zone:**	17
Easting:	622675	**Northing:**	4831763
Location Accuracy:		**Orig. Ground Elev m:**	75.8
Elev. Reliability Note:		**DEM Ground Elev m:**	90.1
Total Depth m:	29.6	**Primary Name:**	
Township:		**Concession:**	
Lot:		**Municipality:**	
Completion Date:	MAY-1955	**Static Water Level:**	-999.9
Primary Water Use:	Not Used	**Sec. Water Use:**	

--- Details ---

Stratum ID:	218519771	**Top Depth(m):**	0.0
Bottom Depth(m):	1.8	**Stratum Desc:**	WATER.
+			
Stratum ID:	218519772	**Top Depth(m):**	1.8
Bottom Depth(m):	3.8	**Stratum Desc:**	FILL,SILT,SAND, GRAVEL.
+			
Stratum ID:	218519773	**Top Depth(m):**	3.8
Bottom Depth(m):	10.1	**Stratum Desc:**	CLAY,ORGANIC,SAND, GRAVEL. GLACIAL,AGE GLACIAL.
+			
Stratum ID:	218519774	**Top Depth(m):**	10.1
Bottom Depth(m):	13.4	**Stratum Desc:**	SAND-FINE. GREY,FLUVIO-GLACIAL, AGE GLACIAL.
+			
Stratum ID:	218519775	**Top Depth(m):**	13.4
Bottom Depth(m):	15.2	**Stratum Desc:**	CLAY,SAND,GRAVEL. GREY,GLACIAL,AGE GLACIAL.
+			
Stratum ID:	218519776	**Top Depth(m):**	15.2
Bottom Depth(m):	29.6	**Stratum Desc:**	SAND. FLUVIO-GLACIAL,AGE GLACIAL. 0006001400125011003300080044000900500022IAL.

---

83 | **1 of 1** | **-/0.0** | **80.0** | **ON** | **BORE**

Borehole ID:	833303	**Type:**	Borehole
Use:	Geotechnical/Geological Investigation	**Status:**	Decommissioned
Drill Method:	Power auger	**UTM Zone:**	17
Easting:	623006	**Northing:**	4832112
Location Accuracy:		**Orig. Ground Elev m:**	78.3
Elev. Reliability		**DEM Ground Elev**	80

Map Key	Number of Records	Direction/ Distance (m)	Elevation (m)	Site	DB

Note:		**m:**	
Total Depth m:	7.8	**Primary Name:**	
Township:	Etobicoke	**Concession:**	
Lot:		**Municipality:**	
Completion Date:	03-APR-1970	**Static Water Level:**	4.5
Primary Water Use:		**Sec. Water Use:**	
--- Details ---			
Stratum ID:	6013306	**Top Depth(m):**	1.2
Bottom Depth(m):	7.6	**Stratum Desc:**	Clayey silt with a trace of sand, brown to grey, stiff to hard
+			
Stratum ID:	6013307	**Top Depth(m):**	7.6
Bottom Depth(m):	7.8	**Stratum Desc:**	Weathered shale, grey
+			
Stratum ID:	6013305	**Top Depth(m):**	0.0
Bottom Depth(m):	1.2	**Stratum Desc:**	Fill material - silt to silty sand and trace of clay and organics, very soft

84	1 of 1	-/0.0	87.1	ETOBICOKE ON	WWIS

Well ID:	7142171	**Lot:**	
Concession:		**Concession Name:**	
County:	YORK	**Municipality:**	ETOBICOKE BOROUGH
Easting Nad83:	622593	**Northing Nad83:**	4831838
Zone:	17	**Utm Reliability:**	margin of error : 30 m - 100 m
Primary Water Use:	Monitoring and Test Hole	**Construction Date:**	18-FEB-10
Sec. Water Use:		**Well Depth:**	7.5 m
Pump Rate:		**Static Water Level:**	
Flow Rate:		**Clear/Cloudy:**	
Specific Capacity:		**Final Well Status:**	Monitoring and Test Hole
Construction Method:	Direct Push	**Flowing (y/n):**	
Elevation (m):	86.25	**Elevation Reliability:**	
Depth to Bedrock:		**Overburden/Bedrock:**	
Water Type:		**Casing Material:**	Not stated
--- Details ---			
Thickness:	3 m	**Original Depth:**	3 m
Material Colour:	BROWN	**Material:**	SAND, FILL, LOOSE
+			
Thickness:	4.5 m	**Original Depth:**	7.5 m
Material Colour:	GREY	**Material:**	SILT, FINE SAND, HARD

85	1 of 1	-/0.0	80.0	ON	BORE

Borehole ID:	655845	**Type:**	Borehole
Use:	Geotechnical/Geological Investigation	**Status:**	
Drill Method:	Power auger	**UTM Zone:**	17
Easting:	623015	**Northing:**	4832103
Location Accuracy:		**Orig. Ground Elev m:**	78.3
Elev. Reliability		**DEM Ground Elev**	80

Map Key	Number of Records	Direction/ Distance (m)	Elevation (m)	Site	DB

Note:		**m:**	
Total Depth m:	-999	**Primary Name:**	
Township:		**Concession:**	
Lot:		**Municipality:**	
Completion Date:	APR-1970	**Static Water Level:**	.8
Primary Water Use:	Not Used	**Sec. Water Use:**	

--- Details ---

Stratum ID:	218547815	**Top Depth(m):**	0.0
Bottom Depth(m):	1.2	**Stratum Desc:**	FILL,SAND,SILT,CLAY.
+			
Stratum ID:	218547816	**Top Depth(m):**	1.2
Bottom Depth(m):		**Stratum Desc:**	SILT(90),CLAY(9). BROWN,VERY SOFT TO HARD, WATER STABLE AT 254.4 FEET. 018023023000000200004

Map Key	Number of Records	Direction/ Distance (m)	Elevation (m)	Site	DB
86	1 of 2	-/0.0	89.7	ON	BORE

Borehole ID:	833253	**Type:**	Borehole
Use:	Geotechnical/Geological Investigation	**Status:**	Decommissioned
Drill Method:	Power auger	**UTM Zone:**	17
Easting:	622620	**Northing:**	4831791
Location Accuracy:		**Orig. Ground Elev m:**	85.7
Elev. Reliability Note:		**DEM Ground Elev m:**	88.1
Total Depth m:	10.3	**Primary Name:**	
Township:	Etobicoke	**Concession:**	
Lot:		**Municipality:**	
Completion Date:	22-OCT-1969	**Static Water Level:**	2.4
Primary Water Use:		**Sec. Water Use:**	

--- Details ---

Stratum ID:	6013117	**Top Depth(m):**	0.0
Bottom Depth(m):	4.6	**Stratum Desc:**	Clayey silt to silt, traces of sand (occasional pockets of sandy silt throughout), fill, brown, very stiff to stiff or compact
+			
Stratum ID:	6013118	**Top Depth(m):**	4.6
Bottom Depth(m):	4.9	**Stratum Desc:**	Clay with organics
+			
Stratum ID:	6013119	**Top Depth(m):**	4.9
Bottom Depth(m):	6.1	**Stratum Desc:**	Clayey silt, trace of sand (grey), very stiff
+			
Stratum ID:	6013120	**Top Depth(m):**	6.1
Bottom Depth(m):	7.8	**Stratum Desc:**	Clayey silt with sand and gravel, (glacial till), fragments of shale below 7.41m, hard
+			
Stratum ID:	6013121	**Top Depth(m):**	7.8
Bottom Depth(m):	10.3	**Stratum Desc:**	Shale bedrock, interbeds of limestone, (grey), fractured to sound

Map Key	Number of Records	Direction/ Distance (m)	Elevation (m)	Site	DB
86	2 of 2	-/0.0	89.7	ON	BORE

Borehole ID:	833221	**Type:**	Borehole
Use:	Geotechnical/Geological Investigation	**Status:**	Decommissioned
Drill Method:	Boring	**UTM Zone:**	17
Easting:	622620	**Northing:**	4831791
Location Accuracy:		**Orig. Ground Elev m:**	85.7
Elev. Reliability Note:		**DEM Ground Elev m:**	88.1
Total Depth m:	10.3	**Primary Name:**	
Township:	Etobicoke	**Concession:**	
Lot:		**Municipality:**	
Completion Date:	22-OCT-1969	**Static Water Level:**	2.4
Primary Water Use:		**Sec. Water Use:**	

--- Details ---

Stratum ID:	6012997	**Top Depth(m):**	0.0
Bottom Depth(m):	4.6	**Stratum Desc:**	Clayey silt to silt, traces of sand, (occasional pockets of sandy silt throughout), fill, brown, very stiff to stiff or compact
+			
Stratum ID:	6012998	**Top Depth(m):**	4.6
Bottom Depth(m):	4.9	**Stratum Desc:**	Clay with organics
+			
Stratum ID:	6012999	**Top Depth(m):**	4.9
Bottom Depth(m):	6.1	**Stratum Desc:**	Clayey silt traces of sand, (grey), very stiff
+			
Stratum ID:	6013000	**Top Depth(m):**	6.1
Bottom Depth(m):	7.8	**Stratum Desc:**	Clayey silt with sand and gravel (glacial till), fragments of shale below elev. 7.41m, hard
+			
Stratum ID:	6013001	**Top Depth(m):**	7.8
Bottom Depth(m):	10.3	**Stratum Desc:**	Shale bedrock, interbeds of limestone, (grey), fractured to sound

87	1 of 1	-/0.0	80.0	TORONTO ON	WWIS

Well ID:	7192281	**Lot:**	
Concession:		**Concession Name:**	
County:	YORK	**Municipality:**	ETOBICOKE BOROUGH
Easting Nad83:	622831	**Northing Nad83:**	4832229
Zone:	17	**Utm Reliability:**	margin of error : 30 m - 100 m
Primary Water Use:	Monitoring	**Construction Date:**	05-NOV-12
Sec. Water Use:		**Well Depth:**	8.5 m
Pump Rate:		**Static Water Level:**	
Flow Rate:		**Clear/Cloudy:**	
Specific Capacity:		**Final Well Status:**	Observation Wells
Construction Method:	Boring	**Flowing (y/n):**	
Elevation (m):		**Elevation Reliability:**	
Depth to Bedrock:		**Overburden/Bedroc**	

Map Key	Number of Records	Direction/ Distance (m)	Elevation (m)	Site	DB

		k:	
Water Type:		Casing Material:	Not stated
--- Details ---			
Thickness:	3 m	Original Depth:	3 m
Material Colour:		Material:	FILL
+			
Thickness:	2.5 m	Original Depth:	5.5 m
Material Colour:		Material:	CLAY, , SILTY
+			
Thickness:	3 m	Original Depth:	8.5 m
Material Colour:		Material:	SHALE

Map Key	Number of Records	Direction/ Distance (m)	Elevation (m)	Site	DB
88	1 of 1	-/0.0	88.2	ON	BORE

Borehole ID:	833297	Type:	Borehole
Use:	Geotechnical/Geological Investigation	Status:	Decommissioned
Drill Method:	Power auger	UTM Zone:	17
Easting:	622698	Northing:	4831724
Location Accuracy:		Orig. Ground Elev m:	82.1
Elev. Reliability Note:		DEM Ground Elev m:	85.8
Total Depth m:	4.6	Primary Name:	
Township:	Etobicoke	Concession:	
Lot:		Municipality:	
Completion Date:	24-MAR-1970	Static Water Level:	1.3
Primary Water Use:		Sec. Water Use:	
--- Details ---			
Stratum ID:	6013287	Top Depth(m):	0.0
Bottom Depth(m):	1.5	Stratum Desc:	Fill material - clayey silt with some sand and organics, stiff
+			
Stratum ID:	6013288	Top Depth(m):	1.5
Bottom Depth(m):	4.1	Stratum Desc:	Clayey silt with trace of sand, hard
+			
Stratum ID:	6013289	Top Depth(m):	4.1
Bottom Depth(m):	4.6	Stratum Desc:	Weathered shale

Map Key	Number of Records	Direction/ Distance (m)	Elevation (m)	Site	DB
89	1 of 2	-/0.0	78.8	DS-LEA ASSOCIATES LTD. PALACE PIER CRT. JOB #23615 ETOBICOKE CITY ON	CA

Certificate #:	3-1810-86-
Application Year:	86
Issue Date:	1/15/1987
Approval Type:	Municipal sewage
Status:	Approved in 1987
Application Type:	
Client Name:	
Client Address:	
Client City:	
Client Postal Code:	
Project Description:	
Contaminants:	

Map Key	Number of Records	Direction/ Distance (m)	Elevation (m)	Site	DB
Emission Control:					

89	2 of 2	-/0.0	78.8	DS-LEA ASSOCIATES LTD. PALACE PIER COURT JOB.#25630 ETOBICOKE CITY ON	CA

Certificate #:	7-1435-86-
Application Year:	86
Issue Date:	1/15/1987
Approval Type:	Municipal water
Status:	Approved in 1987
Application Type:	
Client Name:	
Client Address:	
Client City:	
Client Postal Code:	
Project Description:	
Contaminants:	
Emission Control:	

90	1 of 1	-/0.0	88.6	ON	BORE

Borehole ID:	604059	**Type:**	Borehole
Use:	Geotechnical/Geological Investigation	**Status:**	
Drill Method:	Diamond Drill	**UTM Zone:**	17
Easting:	622695	**Northing:**	4831723
Location Accuracy:		**Orig. Ground Elev m:**	86.1
Elev. Reliability Note:		**DEM Ground Elev m:**	86.3
Total Depth m:	12.1	**Primary Name:**	
Township:		**Concession:**	
Lot:		**Municipality:**	
Completion Date:	OCT-1969	**Static Water Level:**	.3
Primary Water Use:	Not Used	**Sec. Water Use:**	

--- Details ---

Stratum ID:	218363273	**Top Depth(m):**	0.0
Bottom Depth(m):	3.4	**Stratum Desc:**	FILL,SILT,CLAY,SAND.BROWN,COMPACT.
+			
Stratum ID:	218363274	**Top Depth(m):**	3.4
Bottom Depth(m):	7.3	**Stratum Desc:**	SILT,CLAY,SAND. GREY,SOFT TO STIFF, WATER STABLE AT 281.5 FEET.
+			
Stratum ID:	218363275	**Top Depth(m):**	7.3
Bottom Depth(m):	10.4	**Stratum Desc:**	TILL,SILT,CLAY,SAND.GREY,VERY SOFT TO HARD.
+			
Stratum ID:	218363276	**Top Depth(m):**	10.4
Bottom Depth(m):	11.1	**Stratum Desc:**	BEDROCK,SHALE, LIMESTONE. GREY,FRACTURED.
+			

Stratum ID:	218363277	**Top Depth(m):**	11.1
Bottom Depth(m):	12.1	**Stratum Desc:**	BEDROCK,SHALE, LIMESTONE. GREY,SOUND. 018017024 018020027000000160011001600240 034

91 | **1 of 4** | **-/0.0** | **90.0** | **ON** | **BORE**

Borehole ID:	655295	**Type:**	Borehole
Use:	Geotechnical/Geological Investigation	**Status:**	
Drill Method:	Diamond Drill	**UTM Zone:**	17
Easting:	622615	**Northing:**	4831773
Location Accuracy:		**Orig. Ground Elev m:**	87.5
Elev. Reliability Note:		**DEM Ground Elev m:**	89
Total Depth m:	-999	**Primary Name:**	
Township:		**Concession:**	
Lot:		**Municipality:**	
Completion Date:	NOV-1969	**Static Water Level:**	.2
Primary Water Use:	Not Used	**Sec. Water Use:**	

--- Details ---

Stratum ID:	218546189	**Top Depth(m):**	0.0
Bottom Depth(m):	1.2	**Stratum Desc:**	FILL,SILT,CLAY. BROWN,VERY SOFT.
+			
Stratum ID:	218546190	**Top Depth(m):**	1.2
Bottom Depth(m):	7.3	**Stratum Desc:**	SILT,CLAY,SAND. BROWN,HARD, WATER STABLE AT 286.5 FEET.
+			
Stratum ID:	218546191	**Top Depth(m):**	7.3
Bottom Depth(m):	10.6	**Stratum Desc:**	TILL,SILT,CLAY,SAND.HARD.
+			
Stratum ID:	218546192	**Top Depth(m):**	10.6
Bottom Depth(m):	12.1	**Stratum Desc:**	BEDROCK,SHALE, LIMESTONE. GREY,WEATHERED.
+			
Stratum ID:	218546193	**Top Depth(m):**	12.1
Bottom Depth(m):		**Stratum Desc:**	BEDROCK,SHALE, LIMESTONE. GREY,SOUND. 014013021000000200004006500240 070

91 | **2 of 4** | **-/0.0** | **90.0** | **ON** | **BORE**

Borehole ID:	655294	**Type:**	Borehole
Use:	Geotechnical/Geological Investigation	**Status:**	
Drill Method:	Power auger	**UTM Zone:**	17
Easting:	622615	**Northing:**	4831773
Location Accuracy:		**Orig. Ground Elev m:**	88.7
Elev. Reliability Note:		**DEM Ground Elev m:**	89
Total Depth m:	-999	**Primary Name:**	

Township:		**Concession:**	
Lot:		**Municipality:**	
Completion Date:	OCT-1969	**Static Water Level:**	.1
Primary Water Use:	Not Used	**Sec. Water Use:**	

--- Details ---

Stratum ID:	218546185	**Top Depth(m):**	0.0
Bottom Depth(m):	4.7	**Stratum Desc:**	FILL,SILT,CLAY,SAND.GREY,STIFF.
+			
Stratum ID:	218546186	**Top Depth(m):**	4.7
Bottom Depth(m):	5.0	**Stratum Desc:**	SILT,ORGANIC. STIFF, WATER STABLE AT 290.7 FEET.
+			
Stratum ID:	218546187	**Top Depth(m):**	5.0
Bottom Depth(m):	8.8	**Stratum Desc:**	SILT,CLAY,SAND. BROWN,VERY SOFT.
+			
Stratum ID:	218546188	**Top Depth(m):**	8.8
Bottom Depth(m):		**Stratum Desc:**	TILL,SILT,CLAY,SAND.GREY,HARD. 022027033 017018025000000200015501100165 03200290036 0

91	3 of 4	-/0.0	90.0	ON	BORE

Borehole ID:	655297	**Type:**	Borehole
Use:	Geotechnical/Geological Investigation	**Status:**	
Drill Method:	Diamond Drill	**UTM Zone:**	17
Easting:	622615	**Northing:**	4831773
Location Accuracy:		**Orig. Ground Elev m:**	92
Elev. Reliability Note:		**DEM Ground Elev m:**	89
Total Depth m:	-999	**Primary Name:**	
Township:		**Concession:**	
Lot:		**Municipality:**	
Completion Date:	NOV-1969	**Static Water Level:**	.8
Primary Water Use:	Not Used	**Sec. Water Use:**	

--- Details ---

Stratum ID:	218546198	**Top Depth(m):**	0.0
Bottom Depth(m):	2.4	**Stratum Desc:**	FILL,SAND,SILT, GRAVEL. GREY,COMPACT.
+			
Stratum ID:	218546199	**Top Depth(m):**	2.4
Bottom Depth(m):	5.2	**Stratum Desc:**	FILL,SILT,CLAY,SAND.BROWN,STIFF, WATER STABLE AT 299.3 FEET.
+			
Stratum ID:	218546200	**Top Depth(m):**	5.2
Bottom Depth(m):	10.4	**Stratum Desc:**	SILT,CLAY,SAND. BROWN,HARD,LAYERED.
+			
Stratum ID:	218546201	**Top Depth(m):**	10.4
Bottom Depth(m):	11.4	**Stratum Desc:**	TILL,SILT,CLAY,SAND.HARD.
+			
Stratum ID:	218546202	**Top Depth(m):**	11.4

Bottom Depth(m):	11.8	**Stratum Desc:**	BEDROCK,SHALE, LIMESTONE. FRACTURED.
+			
Stratum ID:	218546203	**Top Depth(m):**	11.8
Bottom Depth(m):		**Stratum Desc:**	BEDROCK,SHALE, LIMESTONE. SOUND. 006 017020026000000320008002200170075

91	4 of 4	-/0.0	90.0	ON	BORE

Borehole ID:	655296	**Type:**	Borehole
Use:	Geotechnical/Geological Investigation	**Status:**	
Drill Method:	Power auger	**UTM Zone:**	17
Easting:	622615	**Northing:**	4831773
Location Accuracy:		**Orig. Ground Elev m:**	89.5
Elev. Reliability Note:		**DEM Ground Elev m:**	89
Total Depth m:	-999	**Primary Name:**	
Township:		**Concession:**	
Lot:		**Municipality:**	
Completion Date:	OCT-1969	**Static Water Level:**	.5
Primary Water Use:	Not Used	**Sec. Water Use:**	

--- Details ---

Stratum ID:	218546194	**Top Depth(m):**	0.0
Bottom Depth(m):	2.7	**Stratum Desc:**	FILL,SILT,CLAY,SAND.STIFF.
+			
Stratum ID:	218546195	**Top Depth(m):**	2.7
Bottom Depth(m):	8.1	**Stratum Desc:**	SILT,CLAY,SAND. BROWN,HARD,LAYERED, WATER STABLE AT 291.9 FEET.
+			
Stratum ID:	218546196	**Top Depth(m):**	8.1
Bottom Depth(m):	10.4	**Stratum Desc:**	TILL,SILT,CLAY,SAND.GREY,HARD.
+			
Stratum ID:	218546197	**Top Depth(m):**	10.4
Bottom Depth(m):		**Stratum Desc:**	BEDROCK,SHALE. FRACTURED. 015014019 018009027000000110009005000265 04114

92	1 of 4	-/0.0	79.6	JAY-M HOLDINGS LIMITED 2045 LAKESHORE BLVD. WEST C/O 2 ST. CLAIR AVE. E. SUITE 700 TORONTO ON M4T 2T5	GEN

Generator #:	ON0242101
Approval Yrs:	88,89,90
SIC Code:	4021
SIC Description:	MANU. & IND. BLDG.

--- Details ---

Waste Code:	232
Waste Description:	POLYMERIC RESINS

Map Key	Number of Records	Direction/ Distance (m)	Elevation (m)	Site	DB
92	2 of 4	-/0.0	79.6	JAY-M HOLDINGS LIMITED 2045 LAKESHORE BOULEVARD WEST TORONTO ON M8V 2Z6	GEN

Generator #: ON0242101
Approval Yrs: 98
SIC Code: 4021
SIC Description: MANU. & IND. BLDG.

--- Details ---
Waste Code: 232
Waste Description: POLYMERIC RESINS

92	3 of 4	-/0.0	79.6	JAY-M HOLDINGS LIMITED 22-276 2045 LAKESHORE BLVD. WEST C/O 2 ST. CLAIR AVE. E. SUITE 700 TORONTO ON M4T 2T5	GEN

Generator #: ON0242101
Approval Yrs: 92,93,94,95,96,97
SIC Code: 4021
SIC Description: MANU. & IND. BLDG.

--- Details ---
Waste Code: 232
Waste Description: POLYMERIC RESINS

92	4 of 4	-/0.0	79.6	ESSO PETROLEUM CANADA 2045 LAKESHORE BLVD. WEST, IN FRONT OF PALACE PIER TANK TRUCK (CARGO) TORONTO CITY ON	SPL

Ref NO: 95535
Contaminant Code:
Contaminant Name:
Contaminant Quantity:
Incident Cause: CONTAINER OVERFLOW
Incident Dt: 1/21/1994
Incident Reason: ERROR
Incident Summary: ESSO - 100L FURNACE OIL TO DRIVEWAY & ROAD: TANK OVERFILLED
MOE Reported Dt: 1/21/1994
Environmental Impact: NOT ANTICIPATED
Nature of Impact:
Receiving Medium: LAND
SAC Action Class:
Sector Source Type:
Site Municipality: 1106

93	1 of 2	-/0.0	90.0	ON	BORE

Borehole ID: 833257
Use: Geotechnical/Geological Investigation
Type: Borehole
Status: Decommissioned

Map Key	Number of Records	Direction/ Distance (m)	Elevation (m)	Site	DB

Drill Method:	Power auger	**UTM Zone:**	17
Easting:	622616	**Northing:**	4831763
Location Accuracy:		**Orig. Ground Elev m:**	86.3
Elev. Reliability Note:		**DEM Ground Elev m:**	90.2
Total Depth m:	10.8	**Primary Name:**	
Township:	Etobicoke	**Concession:**	
Lot:		**Municipality:**	
Completion Date:	30-OCT-1969	**Static Water Level:**	0
Primary Water Use:		**Sec. Water Use:**	

--- Details ---

Stratum ID:	6013134	**Top Depth(m):**	0.0
Bottom Depth(m):	0.9	**Stratum Desc:**	Clayey silt with fragments of rock and cinders, fill, very stiff
+			
Stratum ID:	6013135	**Top Depth(m):**	0.9
Bottom Depth(m):	6.1	**Stratum Desc:**	Clayey silt, trace of sand (occasional layers of silt up to 0.05m thick throughout), brown to grey, very stiff to hard
+			
Stratum ID:	6013136	**Top Depth(m):**	6.1
Bottom Depth(m):	8.4	**Stratum Desc:**	Clayey silt with sand and gravel (glacial till), fragments of shale below 8.02m, very stiff to hard
+			
Stratum ID:	6013137	**Top Depth(m):**	8.4
Bottom Depth(m):	10.8	**Stratum Desc:**	Shale bedrock, interbeds of limestone, grey, fractured to sound

Map Key	Number of Records	Direction/ Distance (m)	Elevation (m)	Site	DB
93	2 of 2	-/0.0	90.0	ON	BORE

Borehole ID:	833234	**Type:**	Borehole
Use:	Geotechnical/Geological Investigation	**Status:**	Decommissioned
Drill Method:	Power auger	**UTM Zone:**	17
Easting:	622616	**Northing:**	4831763
Location Accuracy:		**Orig. Ground Elev m:**	86.3
Elev. Reliability Note:		**DEM Ground Elev m:**	90.2
Total Depth m:	10.8	**Primary Name:**	
Township:	Etobicoke	**Concession:**	
Lot:		**Municipality:**	
Completion Date:	30-OCT-1969	**Static Water Level:**	0
Primary Water Use:		**Sec. Water Use:**	

--- Details ---

Stratum ID:	6013042	**Top Depth(m):**	0.0
Bottom Depth(m):	0.9	**Stratum Desc:**	Clayey silt with fragments of rock and cinders (fill), very stiff
+			
Stratum ID:	6013043	**Top Depth(m):**	0.9
Bottom Depth(m):	6.1	**Stratum Desc:**	Clayey silt, trace of sand (occasional layers of silt up to 0.03m thick throughout), brown to grey, very stiff

Map Key	Number of Records	Direction/ Distance (m)	Elevation (m)	Site	DB

to hard

+

Stratum ID:	6013044	**Top Depth(m):**	6.1
Bottom Depth(m):	8.4	**Stratum Desc:**	Clayey silt with sand and gravel (glacial till), fragments of shale below 8.02m, very stiff to hard

+

Stratum ID:	6013045	**Top Depth(m):**	8.4
Bottom Depth(m):	10.8	**Stratum Desc:**	Shale bedrock, interbeds of limestone, grey, fractured to sound

---

94	1 of 2	-/0.0	90.0	ON	BORE

Borehole ID:	833269	**Type:**	Borehole
Use:	Geotechnical/Geological Investigation	**Status:**	Decommissioned
Drill Method:	Power auger	**UTM Zone:**	17
Easting:	622648	**Northing:**	4831738
Location Accuracy:		**Orig. Ground Elev m:**	89.6
Elev. Reliability Note:		**DEM Ground Elev m:**	91.1
Total Depth m:	13.1	**Primary Name:**	
Township:	Etobicoke	**Concession:**	
Lot:		**Municipality:**	
Completion Date:	18-NOV-1969	**Static Water Level:**	5.4
Primary Water Use:		**Sec. Water Use:**	

--- Details ---

Stratum ID:	6013187	**Top Depth(m):**	0.0
Bottom Depth(m):	1.5	**Stratum Desc:**	Silty sand, trace of organic matter (fill), brown, loose

+

Stratum ID:	6013188	**Top Depth(m):**	1.5
Bottom Depth(m):	2.6	**Stratum Desc:**	Clayey silt with pockets of sand (brown), (fill), stiff

+

Stratum ID:	6013189	**Top Depth(m):**	2.6
Bottom Depth(m):	10.1	**Stratum Desc:**	Clayey silt, trace of sand (occasional layers of silt up to 0.05m thick throughout), brown to grey, hard to very stiff

+

Stratum ID:	6013190	**Top Depth(m):**	10.1
Bottom Depth(m):	11.6	**Stratum Desc:**	Clayey silt with sand and gravel (glacial till), hard

+

Stratum ID:	6013191	**Top Depth(m):**	11.6
Bottom Depth(m):	13.1	**Stratum Desc:**	Shale bedrock, interbeds of limestone, grey, fractured to sound

---

94	2 of 2	-/0.0	90.0	ON	BORE

Borehole ID:	833240	**Type:**	Borehole
Use:	Geotechnical/Geological Investigation	**Status:**	Decommissioned
Drill Method:	Power auger	**UTM Zone:**	17

Map Key	Number of Records	Direction/ Distance (m)	Elevation (m)	Site	DB

Easting:	622648	**Northing:**	4831738
Location Accuracy:		**Orig. Ground Elev m:**	89.6
Elev. Reliability Note:		**DEM Ground Elev m:**	91.1
Total Depth m:	13.1	**Primary Name:**	
Township:	Etobicoke	**Concession:**	
Lot:		**Municipality:**	
Completion Date:	18-NOV-1969	**Static Water Level:**	5.4
Primary Water Use:		**Sec. Water Use:**	

--- Details ---

Stratum ID:	6013068	**Top Depth(m):**	0.0
Bottom Depth(m):	1.5	**Stratum Desc:**	Silty sand, trace of organic matter (fill), brown, loose
+			
Stratum ID:	6013069	**Top Depth(m):**	1.5
Bottom Depth(m):	2.6	**Stratum Desc:**	Clayey silt with pockets of sand (brown), (fill), stiff
+			
Stratum ID:	6013070	**Top Depth(m):**	2.6
Bottom Depth(m):	10.1	**Stratum Desc:**	Clayey silt, trace of sand (occasional layers of silt up to 0.05m thick throughout), brown to grey, hard to very stiff
+			
Stratum ID:	6013071	**Top Depth(m):**	10.1
Bottom Depth(m):	11.6	**Stratum Desc:**	Clayey silt with sand and gravel (glacial till), hard
+			
Stratum ID:	6013072	**Top Depth(m):**	11.6
Bottom Depth(m):	13.1	**Stratum Desc:**	Shale bedrock, interbeds of limestone (grey), fractured to sound

---

Map Key	Number of Records	Direction/ Distance (m)	Elevation (m)	Site	DB
95	1 of 1	-/0.0	89.3	ON	BORE

Borehole ID:	647634	**Type:**	Borehole
Use:	Geotechnical/Geological Investigation	**Status:**	
Drill Method:	Diamond Drill	**UTM Zone:**	17
Easting:	622685	**Northing:**	4831713
Location Accuracy:		**Orig. Ground Elev m:**	76.2
Elev. Reliability Note:		**DEM Ground Elev m:**	87
Total Depth m:	18.8	**Primary Name:**	
Township:		**Concession:**	
Lot:		**Municipality:**	
Completion Date:	MAY-1955	**Static Water Level:**	-999.9
Primary Water Use:	Not Used	**Sec. Water Use:**	

--- Details ---

Stratum ID:	218519777	**Top Depth(m):**	0.0
Bottom Depth(m):	4.6	**Stratum Desc:**	SAND-MEDIUM,SILT, GRAVEL,ORGANIC. GREY,GLACIAL,AGE GLACIAL.
+			
Stratum ID:	218519778	**Top Depth(m):**	4.6

Bottom Depth(m):	7.6	**Stratum Desc:**	SAND-FINE,GRAVEL. GREY,GLACIAL,AGE GLACIAL.
+			
Stratum ID:	218519779	**Top Depth(m):**	7.6
Bottom Depth(m):	13.7	**Stratum Desc:**	GRAVEL,SILT. GLACIAL,AGE GLACIAL.
+			
Stratum ID:	218519780	**Top Depth(m):**	13.7
Bottom Depth(m):	18.0	**Stratum Desc:**	SAND,GRAVEL. GLACIAL,AGE GLACIAL.
+			
Stratum ID:	218519781	**Top Depth(m):**	18.0
Bottom Depth(m):	18.8	**Stratum Desc:**	BEDROCK,SHALE, LIMESTONE,CLAY. MARINE,AGE ORDOVICIAN. 00000006001510730025005800450060000004

96	1 of 2	-/0.0	90.0	ON	BORE

Borehole ID:	833266	**Type:**	Borehole
Use:	Geotechnical/Geological Investigation	**Status:**	Decommissioned
Drill Method:	Boring	**UTM Zone:**	17
Easting:	622664	**Northing:**	4831723
Location Accuracy:		**Orig. Ground Elev m:**	90.3
Elev. Reliability Note:		**DEM Ground Elev m:**	90.8
Total Depth m:	13.5	**Primary Name:**	
Township:	Etobicoke	**Concession:**	
Lot:		**Municipality:**	
Completion Date:	17-NOV-1969	**Static Water Level:**	6.1
Primary Water Use:		**Sec. Water Use:**	

--- Details ---

Stratum ID:	6013174	**Top Depth(m):**	0.0
Bottom Depth(m):	4.6	**Stratum Desc:**	Clayey silt, trace of sand (occasional pockets of silt throughout), fill, brown, hard
+			
Stratum ID:	6013175	**Top Depth(m):**	4.6
Bottom Depth(m):	10.1	**Stratum Desc:**	Clayey silt, trace of sand (occasional layers of silt up to 0.01m thick throughout), brown to grey, hard
+			
Stratum ID:	6013176	**Top Depth(m):**	10.1
Bottom Depth(m):	11.4	**Stratum Desc:**	Clayey silt with sand and gravel (glacial till), hard
+			
Stratum ID:	6013177	**Top Depth(m):**	11.4
Bottom Depth(m):	13.5	**Stratum Desc:**	Shale bedrock, interbed of limestone, grey, fractured to sound

96	2 of 2	-/0.0	90.0	ON	BORE

Map Key	Number of Records	Direction/ Distance (m)	Elevation (m)	Site	DB

Borehole ID:	833237	**Type:**	Borehole
Use:	Geotechnical/Geological Investigation	**Status:**	Decommissioned
Drill Method:	Boring	**UTM Zone:**	17
Easting:	622664	**Northing:**	4831723
Location Accuracy:		**Orig. Ground Elev m:**	90.3
Elev. Reliability Note:		**DEM Ground Elev m:**	90.8
Total Depth m:	13.5	**Primary Name:**	
Township:	Etobicoke	**Concession:**	
Lot:		**Municipality:**	
Completion Date:	17-NOV-1969	**Static Water Level:**	6.1
Primary Water Use:		**Sec. Water Use:**	

--- Details ---

Stratum ID:	6013057	**Top Depth(m):**	10.1
Bottom Depth(m):	11.4	**Stratum Desc:**	Clayey silt with sand and gravel (glacial till), hard
+			
Stratum ID:	6013058	**Top Depth(m):**	11.4
Bottom Depth(m):	13.5	**Stratum Desc:**	Shale bedrock, interbeds of limestone, grey, fractured to sound
+			
Stratum ID:	6013055	**Top Depth(m):**	0.0
Bottom Depth(m):	4.6	**Stratum Desc:**	Clayey silt, trace of sand (occasional pockets of silt throughout), fill, brown, hard
+			
Stratum ID:	6013056	**Top Depth(m):**	4.6
Bottom Depth(m):	10.1	**Stratum Desc:**	Clayey silt, trace of sand (occasional layers of and up to 0.01m thick throughout), brown to grey, hard

---

Map Key	Number of Records	Direction/ Distance (m)	Elevation (m)	Site	DB
97	1 of 2	-/0.0	89.7	ON	BORE

Borehole ID:	833220	**Type:**	Borehole
Use:	Geotechnical/Geological Investigation	**Status:**	Decommissioned
Drill Method:	Power auger	**UTM Zone:**	17
Easting:	622599	**Northing:**	4831769
Location Accuracy:		**Orig. Ground Elev m:**	85.4
Elev. Reliability Note:		**DEM Ground Elev m:**	88.2
Total Depth m:	9.6	**Primary Name:**	
Township:	Etobicoke	**Concession:**	
Lot:		**Municipality:**	
Completion Date:	21-OCT-1969	**Static Water Level:**	2.4
Primary Water Use:		**Sec. Water Use:**	

--- Details ---

Stratum ID:	6012993	**Top Depth(m):**	0.0
Bottom Depth(m):	0.3	**Stratum Desc:**	Topsoil
Bottom Depth(m):	5.8	**Stratum Desc:**	Clayey silt, trace of sand (occasional layers of silt up to 0.05m thick throughout), brown to grey, very stiff to hard
+			

Map Key	Number of Records	Direction/ Distance (m)	Elevation (m)	Site	DB

Stratum ID:	6012995	**Top Depth(m):**	5.8
Bottom Depth(m):	8.1	**Stratum Desc:**	Clayey silt with sand and gravel (glacial till), fragments of shale below 7.68m, grey, hard
+			
Stratum ID:	6012996	**Top Depth(m):**	8.1
Bottom Depth(m):	9.6	**Stratum Desc:**	Shale bedrock, interbeds of limestone, grey, fractured to sound
+			
Stratum ID:	6012994	**Top Depth(m):**	0.3

97	2 of 2	-/0.0	89.7	ON	BORE

Borehole ID:	833252	**Type:**	Borehole
Use:	Geotechnical/Geological Investigation	**Status:**	Decommissioned
Drill Method:	Power auger	**UTM Zone:**	17
Easting:	622599	**Northing:**	4831769
Location Accuracy:		**Orig. Ground Elev m:**	85.4
Elev. Reliability Note:		**DEM Ground Elev m:**	88.2
Total Depth m:	9.6	**Primary Name:**	
Township:	Etobicoke	**Concession:**	
Lot:		**Municipality:**	
Completion Date:	21-OCT-1969	**Static Water Level:**	2.4
Primary Water Use:		**Sec. Water Use:**	

--- Details ---

Stratum ID:	6013113	**Top Depth(m):**	0.0
Bottom Depth(m):	0.3	**Stratum Desc:**	Topsoil
+			
Stratum ID:	6013114	**Top Depth(m):**	0.3
Bottom Depth(m):	5.8	**Stratum Desc:**	Clayey silt, trace of sand (occasional layers of silt up to 0.05m thick throughout), brown to grey, very stiff to hard
+			
Stratum ID:	6013115	**Top Depth(m):**	5.8
Bottom Depth(m):	8.1	**Stratum Desc:**	Clayey silt with sand and gravel (glacial till), fragments of shale below 7.68m depth, grey, hard
+			
Stratum ID:	6013116	**Top Depth(m):**	8.1
Bottom Depth(m):	9.6	**Stratum Desc:**	Shale bedrock, interbeds of limestone, grey, fractured to sound

98	1 of 1	-/0.0	90.0	ON	BORE

Borehole ID:	834146	**Type:**	Borehole
Use:	Geotechnical/Geological Investigation	**Status:**	Decommissioned
Drill Method:	Hollow stem auger	**UTM Zone:**	17
Easting:	622660	**Northing:**	4831716
Location Accuracy:		**Orig. Ground Elev m:**	92.9
Elev. Reliability		**DEM Ground Elev**	91

Map Key	Number of Records	Direction/ Distance (m)	Elevation (m)	Site	DB

Note:		***m:***	
Total Depth m:	13.5	***Primary Name:***	
Township:	Etobicoke	***Concession:***	
Lot:		***Municipality:***	
Completion Date:	12-AUG-1982	***Static Water Level:***	12.9
Primary Water Use:		***Sec. Water Use:***	

--- Details ---

Stratum ID:	6015612	***Top Depth(m):***	0.0
Bottom Depth(m):	0.2	***Stratum Desc:***	Asphaltic concrete
+			
Stratum ID:	6015613	***Top Depth(m):***	0.2
Bottom Depth(m):	3.7	***Stratum Desc:***	Fill, sand and gravel, well compacted, brown
+			
Stratum ID:	6015614	***Top Depth(m):***	3.7
Bottom Depth(m):	9.8	***Stratum Desc:***	Fill, silt with zones of varying amounts of gravel, sand and clay, poorly to moderately compacted, grey-brown
+			
Stratum ID:	6015615	***Top Depth(m):***	9.8
Bottom Depth(m):	12.0	***Stratum Desc:***	Silty clay with some sand and trace organics, stiff to very stiff, brown
+			
Stratum ID:	6015616	***Top Depth(m):***	12.0
Bottom Depth(m):	12.9	***Stratum Desc:***	Silty clay with trace sand and occasional shale fragments, hard, brown
+			
Stratum ID:	6015617	***Top Depth(m):***	12.9
Bottom Depth(m):	13.5	***Stratum Desc:***	Shale, highly weathered, brown

99	***1 of 1***	***-/0.0***	***80.0***	***W Humber Mouth Fill 1965***	***ANDR***
				Toronto ON M8V	

Legal Description:	Etobicoke
Location Description:	land immediately W of the Humber, S of the Lake Shore Blvd W
Municipality:	Etobicoke Township
Current Municipality:	Toronto City
RM:	Toronto City
Facility:	Dump
Date Active:	1963-65
Date Begun:	
Date Complete:	
Area (Ha):	1.867
Landfill Type:	lake fill
Group Name:	Humber River
Operated By:	
Serial:	ETO25 1965
NTS:	30M11
Diameter (m):	
Waste Type:	
UTM X Nad 27:	623080
UTM Y Nad 27:	4831800
UTM Zone:	17

Map Key	Number of Records	Direction/ Distance (m)	Elevation (m)	Site	DB
100	1 of 1	-/0.0	89.6	ON	BORE

Borehole ID:	604060	**Type:**	Borehole
Use:	Geotechnical/Geological Investigation	**Status:**	
Drill Method:	Diamond Drill	**UTM Zone:**	17
Easting:	622675	**Northing:**	4831703
Location Accuracy:		**Orig. Ground Elev m:**	86.1
Elev. Reliability Note:		**DEM Ground Elev m:**	87.8
Total Depth m:	10.2	**Primary Name:**	
Township:		**Concession:**	
Lot:		**Municipality:**	
Completion Date:	OCT-1969	**Static Water Level:**	.2
Primary Water Use:	Not Used	**Sec. Water Use:**	

--- Details ---

Stratum ID:	218363278	**Top Depth(m):**	0.0
Bottom Depth(m):	3.4	**Stratum Desc:**	SILT(43),SAND(37), CLAY(20),GRAVEL. BROWN.
+			
Stratum ID:	218363279	**Top Depth(m):**	3.4
Bottom Depth(m):	8.8	**Stratum Desc:**	SILT,CLAY,SAND, GRAVEL. BROWN,STIFF, WATER STABLE AT 281.7 FEET.
+			
Stratum ID:	218363280	**Top Depth(m):**	8.8
Bottom Depth(m):	10.2	**Stratum Desc:**	TILL,SILT,CLAY,SAND.HARD. 016018023 025 02102303600000019

Map Key	Number of Records	Direction/ Distance (m)	Elevation (m)	Site	DB
101	1 of 1	-/0.0	87.5	ON	BORE

Borehole ID:	655852	**Type:**	Borehole
Use:	Geotechnical/Geological Investigation	**Status:**	
Drill Method:	Power auger	**UTM Zone:**	17
Easting:	622695	**Northing:**	4831693
Location Accuracy:		**Orig. Ground Elev m:**	81.7
Elev. Reliability Note:		**DEM Ground Elev m:**	82.3
Total Depth m:	-999	**Primary Name:**	
Township:		**Concession:**	
Lot:		**Municipality:**	
Completion Date:	MAR-1970	**Static Water Level:**	.3
Primary Water Use:	Not Used	**Sec. Water Use:**	

--- Details ---

Stratum ID:	218547836	**Top Depth(m):**	0.0
Bottom Depth(m):	1.5	**Stratum Desc:**	FILL,SILT(58), CLAY(39),SAND. STIFF.
+			
Stratum ID:	218547837	**Top Depth(m):**	1.5
Bottom Depth(m):		**Stratum Desc:**	SILT(58),CLAY(39), SAND(3). HARD, WATER STABLE AT 267.1

Map Key	Number of Records	Direction/ Distance (m)	Elevation (m)	Site	DB

FEET.
023020039000000130005010050

---

102 | **1 of 1** | **-/0.0** | **80.0** | **ON** | **BORE**

Borehole ID:	642836	**Type:**	Borehole
Use:	Geotechnical/Geological Investigation	**Status:**	
Drill Method:	Diamond Drill	**UTM Zone:**	17
Easting:	623100	**Northing:**	4832008
Location Accuracy:		**Orig. Ground Elev m:**	76.9
Elev. Reliability Note:		**DEM Ground Elev m:**	78.6
Total Depth m:	10.5	**Primary Name:**	
Township:		**Concession:**	
Lot:		**Municipality:**	
Completion Date:	NOV-1965	**Static Water Level:**	-999.9
Primary Water Use:	Not Used	**Sec. Water Use:**	

--- Details ---

Stratum ID:	218501213	**Top Depth(m):**	0.0
Bottom Depth(m):	3.4	**Stratum Desc:**	FILL,SAND,SILT, GRAVEL. GREY,BROWN,LOOSE.
+			
Stratum ID:	218501214	**Top Depth(m):**	3.4
Bottom Depth(m):	5.2	**Stratum Desc:**	SAND(85)-FINE TO MEDIUM,SILT(10), GRAVEL(5). GREY,ALLUVIAL,COMPACT, AGE POST-GLACIAL.
+			
Stratum ID:	218501215	**Top Depth(m):**	5.2
Bottom Depth(m):	7.2	**Stratum Desc:**	CLAY,SILT,SHALE. GREY,ALLUVIAL,STIFF, AGE GLACIAL.
+			
Stratum ID:	218501216	**Top Depth(m):**	7.2
Bottom Depth(m):	10.5	**Stratum Desc:**	BEDROCK,SHALE, LIMESTONE. GREY,MARINE,BEDDED, AGE ORDOVICIAN.

015022030000000080011002500170

---

103 | **1 of 2** | **-/0.0** | **90.0** | **ON** | **BORE**

Borehole ID:	833239	**Type:**	Borehole
Use:	Geotechnical/Geological Investigation	**Status:**	Decommissioned
Drill Method:	Power auger	**UTM Zone:**	17
Easting:	622634	**Northing:**	4831719
Location Accuracy:		**Orig. Ground Elev m:**	84.1
Elev. Reliability Note:		**DEM Ground Elev m:**	90
Total Depth m:	9.1	**Primary Name:**	
Township:	Etobicoke	**Concession:**	
Lot:		**Municipality:**	
Completion Date:	20-NOV-1969	**Static Water Level:**	.3

Primary Water Use:		***Sec. Water Use:***	
--- Details ---			
Stratum ID:	6013064	***Top Depth(m):***	0.0
Bottom Depth(m):	0.3	***Stratum Desc:***	Topsoil
+			
Stratum ID:	6013065	***Top Depth(m):***	0.3
Bottom Depth(m):	4.7	***Stratum Desc:***	Clayey silt, trace of sand (occasional layers of silt up to 0.03m thick throughout), grey, stiff to very stiff
+			
Stratum ID:	6013066	***Top Depth(m):***	4.7
Bottom Depth(m):	6.6	***Stratum Desc:***	Clayey silt, with sand and gravel, (glacial till), hard, fragments of shale throughout
+			
Stratum ID:	6013067	***Top Depth(m):***	6.6
Bottom Depth(m):	9.1	***Stratum Desc:***	Shale bedrock, interbeds of limestone (grey), fractured to sound

103	***2 of 2***	***-/0.0***	***90.0***	***ON***	***BORE***

Borehole ID:	833268	***Type:***	Borehole
Use:	Geotechnical/Geological Investigation	***Status:***	Decommissioned
Drill Method:	Power auger	***UTM Zone:***	17
Easting:	622634	***Northing:***	4831719
Location Accuracy:		***Orig. Ground Elev m:***	84.1
Elev. Reliability Note:		***DEM Ground Elev m:***	90
Total Depth m:	9.1	***Primary Name:***	
Township:	Etobicoke	***Concession:***	
Lot:		***Municipality:***	
Completion Date:	20-NOV-1969	***Static Water Level:***	.3
Primary Water Use:		***Sec. Water Use:***	
--- Details ---			
Stratum ID:	6013184	***Top Depth(m):***	0.3
Bottom Depth(m):	4.7	***Stratum Desc:***	Clayey silt, trace of sand, (occasional layers of silt up to 0.03m thick throughout), grey, stiff to very stiff
+			
Stratum ID:	6013185	***Top Depth(m):***	4.7
Bottom Depth(m):	6.6	***Stratum Desc:***	Clayey silt with some sand and gravel (glacial till), fragments of shale throughout, hard
+			
Stratum ID:	6013186	***Top Depth(m):***	6.6
Bottom Depth(m):	9.1	***Stratum Desc:***	Shale bedrock, interbeds of limestone, grey, fractured to sound
+			
Stratum ID:	6013183	***Top Depth(m):***	0.0
Bottom Depth(m):	0.3	***Stratum Desc:***	Topsoil

104	***1 of 1***	***-/0.0***	***75.0***	***TORONTO ON***	***WWIS***

Map Key	Number of Records	Direction/ Distance (m)	Elevation (m)	Site	DB

Well ID:	6930912	**Lot:**	
Concession:		**Concession Name:**	
County:	YORK	**Municipality:**	TORONTO CITY
Easting Nad83:	622907	**Northing Nad83:**	4831685
Zone:	17	**Utm Reliability:**	margin of error : 10 - 30 m
Primary Water Use:	Irrigation	**Construction Date:**	21-JUN-06
Sec. Water Use:		**Well Depth:**	96 ft
Pump Rate:	12 GPM	**Static Water Level:**	22 ft
Flow Rate:		**Clear/Cloudy:**	
Specific Capacity:		**Final Well Status:**	Water Supply
Construction Method:	Rotary (Air)	**Flowing (y/n):**	
Elevation (m):	77.97	**Elevation Reliability:**	
Depth to Bedrock:	24	**Overburden/Bedrock:**	Bedrock
Water Type:		**Casing Material:**	FRESH, MINERIAL

--- Details ---

Thickness:	.5 ft	**Original Depth:**	.5 ft
Material Colour:	BLACK	**Material:**	TOPSOIL
+			
Thickness:	1.5 ft	**Original Depth:**	2 ft
Material Colour:	BROWN	**Material:**	SAND, SILTY
+			
Thickness:	8 ft	**Original Depth:**	10 ft
Material Colour:	BROWN	**Material:**	SAND, SILTY, GRAVEL
+			
Thickness:	10.5 ft	**Original Depth:**	20.5 ft
Material Colour:	BROWN	**Material:**	SAND, SILTY, GRAVEL
+			
Thickness:	3.5 ft	**Original Depth:**	24 ft
Material Colour:	GREY	**Material:**	CLAY, SANDY, GRAVEL
+			
Thickness:	72 ft	**Original Depth:**	96 ft
Material Colour:	GREY	**Material:**	SHALE

Map Key	Number of Records	Direction/ Distance (m)	Elevation (m)	Site	DB
105	1 of 1	-/0.0	80.0	ON	BORE

Borehole ID:	642832	**Type:**	Borehole
Use:	Geotechnical/Geological Investigation	**Status:**	
Drill Method:	Diamond Drill	**UTM Zone:**	17
Easting:	623095	**Northing:**	4832063
Location Accuracy:		**Orig. Ground Elev m:**	76.7
Elev. Reliability Note:		**DEM Ground Elev m:**	79
Total Depth m:	11.4	**Primary Name:**	
Township:		**Concession:**	
Lot:		**Municipality:**	
Completion Date:	NOV-1965	**Static Water Level:**	-999.9
Primary Water Use:	Not Used	**Sec. Water Use:**	

--- Details ---

Stratum ID:	218501193	**Top Depth(m):**	0.0

Bottom Depth(m):	4.3	**Stratum Desc:**	FILL,SAND(70)-FINE TO MEDIUM,SILT(10), GRAVEL. BROWN,GREY,DENSE.
+			
Stratum ID:	218501194	**Top Depth(m):**	4.3
Bottom Depth(m):	7.0	**Stratum Desc:**	SILT,ORGANIC. GREY,ALLUVIAL,SOFT, AGE POST-GLACIAL.
+			
Stratum ID:	218501195	**Top Depth(m):**	7.0
Bottom Depth(m):	7.6	**Stratum Desc:**	SAND,SILT. GREY,ALLUVIAL,COMPACT, AGE POST-GLACIAL.
+			
Stratum ID:	218501196	**Top Depth(m):**	7.6
Bottom Depth(m):	8.2	**Stratum Desc:**	BEDROCK,SHALE. WEATHERED,AGE ORDOVICIAN.
+			
Stratum ID:	218501197	**Top Depth(m):**	8.2
Bottom Depth(m):	11.4	**Stratum Desc:**	BEDROCK,SHALE, LIMESTONE. GREY,MARINE,BEDDED, AGE ORDOVICIAN. 0000003000140004

106 **1 of 2** **-/0.0** **88.3** **ON** **BORE**

Borehole ID:	833296	**Type:**	Borehole
Use:	Geotechnical/Geological Investigation	**Status:**	Decommissioned
Drill Method:	Power auger	**UTM Zone:**	17
Easting:	622680	**Northing:**	4831686
Location Accuracy:		**Orig. Ground Elev m:**	81.8
Elev. Reliability Note:		**DEM Ground Elev m:**	83.9
Total Depth m:	3.8	**Primary Name:**	
Township:	Etobicoke	**Concession:**	
Lot:		**Municipality:**	
Completion Date:	24-MAR-1970	**Static Water Level:**	3.2
Primary Water Use:		**Sec. Water Use:**	

--- Details ---

Stratum ID:	6013284	**Top Depth(m):**	0.0
Bottom Depth(m):	1.5	**Stratum Desc:**	Fill material - clayey silt with some sand and traces of organics, stiff
+			
Stratum ID:	6013285	**Top Depth(m):**	1.5
Bottom Depth(m):	3.7	**Stratum Desc:**	Clayey silt to silty clay with trace of sand, hard
+			
Stratum ID:	6013286	**Top Depth(m):**	3.7
Bottom Depth(m):	3.8	**Stratum Desc:**	Weathered shale

106 **2 of 2** **-/0.0** **88.3** **ON** **BORE**

Borehole ID:	834121	**Type:**	Borehole
Use:	Geotechnical/Geological Investigation	**Status:**	Decommissioned

Map Key	Number of Records	Direction/ Distance (m)	Elevation (m)	Site	DB

Drill Method:	Power auger	**UTM Zone:**	17
Easting:	622680	**Northing:**	4831686
Location Accuracy:		**Orig. Ground Elev m:**	81.8
Elev. Reliability Note:		**DEM Ground Elev m:**	83.9
Total Depth m:	3.8	**Primary Name:**	
Township:	Etobicoke	**Concession:**	
Lot:		**Municipality:**	
Completion Date:	24-MAR-1970	**Static Water Level:**	3.3
Primary Water Use:		**Sec. Water Use:**	

--- Details ---

Stratum ID:	6015459	**Top Depth(m):**	0.0
Bottom Depth(m):	1.5	**Stratum Desc:**	Fill material - clayey silt with some sand & trace of organics, stiff
+			
Stratum ID:	6015460	**Top Depth(m):**	1.5
Bottom Depth(m):	3.7	**Stratum Desc:**	Clayey silt to silty clay with trace of sand, hard
+			
Stratum ID:	6015461	**Top Depth(m):**	3.7
Bottom Depth(m):	3.8	**Stratum Desc:**	Weathered shale (grey)

Map Key	Number of Records	Direction/ Distance (m)	Elevation (m)	Site	DB
107	1 of 1	-/0.0	90.0	ON	BORE

Borehole ID:	833259	**Type:**	Borehole
Use:	Geotechnical/Geological Investigation	**Status:**	Decommissioned
Drill Method:	Power auger	**UTM Zone:**	17
Easting:	622594	**Northing:**	4831739
Location Accuracy:		**Orig. Ground Elev m:**	87.5
Elev. Reliability Note:		**DEM Ground Elev m:**	90.7
Total Depth m:	13.7	**Primary Name:**	
Township:	Etobicoke	**Concession:**	
Lot:		**Municipality:**	
Completion Date:	03-NOV-1969	**Static Water Level:**	1.7
Primary Water Use:		**Sec. Water Use:**	

--- Details ---

Stratum ID:	6013142	**Top Depth(m):**	0.0
Bottom Depth(m):	1.2	**Stratum Desc:**	Clayey silt with pockets of silt (fill), brown, very stiff
+			
Stratum ID:	6013143	**Top Depth(m):**	1.2
Bottom Depth(m):	7.3	**Stratum Desc:**	Clayey silt, traces of sand (occasional pockets of silt up to 0.01m thick throughout), brown to grey, hard
+			
Stratum ID:	6013144	**Top Depth(m):**	7.3
Bottom Depth(m):	10.6	**Stratum Desc:**	Clayey silt, with sand and gravel, (glacial till), fragments of shale below 9.78m, hard
+			
Stratum ID:	6013145	**Top Depth(m):**	10.6
Bottom Depth(m):	13.7	**Stratum Desc:**	Shale bedrock, interbeds of

Map Key	Number of Records	Direction/ Distance (m)	Elevation (m)	Site	DB
				limestone, grey, fractured to sound	
108	1 of 19	-/0.0	83.6	OSHAWA FOODS 125 THE QUEENSWAY TORONTO ON M8Y 1H6	FST

Instance Number: 11020895
Cont Name:
Instance Type: FS Liquid Fuel Tank
Fuel Type: Diesel
Status: Active
Capacity: 45460
Tank Material: Fiberglass (FRP)
Corrosion Protection: Fiberglass
Tank Type: Single Wall UST
Install Year: 1990
Parent Facility Type: Fuels Safety Private Fuel Outlet - Self Serve
Facility Type: FS Liquid Fuel Tank

108	2 of 19	-/0.0	83.6	OSHAWA FOODS 125 THE QUEENSWAY TORONTO ON M8Y 1H6	FST

Instance Number: 11020910
Cont Name:
Instance Type: FS Liquid Fuel Tank
Fuel Type: Diesel
Status: Active
Capacity: 22730
Tank Material: Fiberglass (FRP)
Corrosion Protection: Fiberglass
Tank Type: Single Wall UST
Install Year: 1990
Parent Facility Type: Fuels Safety Private Fuel Outlet - Self Serve
Facility Type: FS Liquid Fuel Tank

108	3 of 19	-/0.0	83.6	OSHAWA FOODS 125 THE QUEENSWAY TORONTO ON M8Y 1H6	FSTH

License Issue Date: 11/8/1990
Tank Status: Licensed
Tank Status As Of: December 2008
Operation Type: Private Fuel Outlet
Facility Type: Gasoline Station - Self Serve

--- Details ---
Status: Active
Capacity: 45460
Year of Installation: 1990
Corrosion Protection:
Tank Fuel Type: Liquid Fuel Single Wall UST - Diesel
+
Status: Active

Map Key	Number of Records	Direction/ Distance (m)	Elevation (m)	Site	DB

Capacity: 22730
Year of Installation: 1990
Corrosion Protection:
Tank Fuel Type: Liquid Fuel Single Wall UST - Diesel

108	4 of 19	-/0.0	83.6	**OSHAWA FOODS** **125 THE QUEENSWAY** **TORONTO ON M8Y 1H6**	FSTH

License Issue Date: 11/8/1990
Tank Status: Licensed
Tank Status As Of: August 2007
Operation Type: Private Fuel Outlet
Facility Type: Gasoline Station - Self Serve

--- Details ---
Status: Active
Capacity: 45460
Year of Installation: 1990
Corrosion Protection:
Tank Fuel Type: Liquid Fuel Single Wall UST - Diesel
+
Status: Active
Capacity: 22730
Year of Installation: 1990
Corrosion Protection:
Tank Fuel Type: Liquid Fuel Single Wall UST - Diesel

108	5 of 19	-/0.0	83.6	**OSHAWA FOODS** **125 THE QUEENSWAY** **TORONTO ON M8Y 1H6**	GEN

Generator #: ON0232301
Approval Yrs: 86,87,88,89,90
SIC Code: 4791
SIC Description: REFRIG. WAREHOUSING

--- Details ---
Waste Code: 221
Waste Description: LIGHT FUELS
+
Waste Code: 251
Waste Description: OIL SKIMMINGS & SLUDGES
+
Waste Code: 252
Waste Description: WASTE OILS & LUBRICANTS

108	6 of 19	-/0.0	83.6	**Karen L. Warrian Pharmacy Ltd.** **125 THE QUEENSWAY** **Etobicoke ON**	GEN

Generator #: ON5659276
Approval Yrs: As of May 2015
SIC Code:
SIC Description:

Map Key	Number of Records	Direction/ Distance (m)	Elevation (m)	Site	DB

--- Details ---
Waste Code: 312
Waste Description: Pathological wastes

108	7 of 19	-/0.0	83.6	**OSHAWA FOODS(SEE & USE ON1950601)** **29-040** **125 THE QUEENSWAY** **TORONTO ON M8Y 1H6**	GEN

Generator #: ON0232301
Approval Yrs: 94
SIC Code: 4791
SIC Description: REFRIG. WAREHOUSING

--- Details ---
Waste Code: 213
Waste Description: PETROLEUM DISTILLATES
+
Waste Code: 221
Waste Description: LIGHT FUELS
+
Waste Code: 251
Waste Description: OIL SKIMMINGS & SLUDGES
+
Waste Code: 252
Waste Description: WASTE OILS & LUBRICANTS

108	8 of 19	-/0.0	83.6	**SURELINK** **125 THE QUEENSWAY** **TORONTO ON M8Y 1H7**	GEN

Generator #: ON1950601
Approval Yrs: 94,95,96,97,98,99
SIC Code: 4791
SIC Description: REFRIG. WAREHOUSING

--- Details ---
Waste Code: 213
Waste Description: PETROLEUM DISTILLATES
+
Waste Code: 221
Waste Description: LIGHT FUELS
+
Waste Code: 251
Waste Description: OIL SKIMMINGS & SLUDGES
+
Waste Code: 252
Waste Description: WASTE OILS & LUBRICANTS

108	9 of 19	-/0.0	83.6	**OSHAWA FOODS** **125 THE QUEENSWAY** **TORONTO ON M8Y 1H7**	GEN

Generator #: ON0232301
Approval Yrs: 92,93,95,96,97,98,99,00,01
SIC Code: 4791

Map Key	Number of Records	Direction/ Distance (m)	Elevation (m)	Site	DB

SIC Description: REFRIG. WAREHOUSING

--- Details ---
Waste Code: 213
Waste Description: PETROLEUM DISTILLATES
+
Waste Code: 221
Waste Description: LIGHT FUELS
+
Waste Code: 251
Waste Description: OIL SKIMMINGS & SLUDGES
+
Waste Code: 252
Waste Description: WASTE OILS & LUBRICANTS
+
Waste Code: 264
Waste Description: PHOTOPROCESSING WASTES

108	10 of 19	-/0.0	83.6	125 QW-1 Inc. , 125 QW-2 Inc. 125 The Queensway Toronto ON	GEN

Generator #: ON2734666
Approval Yrs: 03,04
SIC Code:
SIC Description:

108	11 of 19	-/0.0	83.6	SOBEYS CAPITAL INCORPORATE 125 THE QUEENSWAY TORONTO ON M8Y 1H7	GEN

Generator #: ON1950601
Approval Yrs: 00,01
SIC Code: 4791
SIC Description: REFRIG. WAREHOUSING

--- Details ---
Waste Code: 213
Waste Description: PETROLEUM DISTILLATES
+
Waste Code: 221
Waste Description: LIGHT FUELS
+
Waste Code: 251
Waste Description: OIL SKIMMINGS & SLUDGES
+
Waste Code: 252
Waste Description: WASTE OILS & LUBRICANTS

108	12 of 19	-/0.0	83.6	OSHAWA FOODS 125 THE QUEENSWAY TORONTO ON M8Y 1H6	PRT

Location ID: 15646
Type: private

Map Key	Number of Records	Direction/ Distance (m)	Elevation (m)	Site	DB

Expiry Date:
Capacity (L): 68190.00
Licence #: 0001039473

108	13 of 19	-/0.0	83.6	Natural Life Magazine 125 The Queensway Unit B2 Suite 52 Toronto ON M8Y 1H6	SCT

Established: 01-JAN-76
Plant Size (ft²):
Employment:

--- Details ---
Description: Periodical Publishers
SIC/NAICS Code: 511120

108	14 of 19	-/0.0	83.6	PostNet Canada 125 The Queensway Unit B2 Toronto ON M8Y 1H6	SCT

Established: 01-DEC-05
Plant Size (ft²):
Employment:

--- Details ---
Description: Graphic Design Services
SIC/NAICS Code: 541430
+
Description: Other Printing
SIC/NAICS Code: 323119
+
Description: Business Service Centres
SIC/NAICS Code: 561430
+
Description: Couriers
SIC/NAICS Code: 492110
+
Description: Quick Printing
SIC/NAICS Code: 323114
+
Description: Digital Printing
SIC/NAICS Code: 323115

108	15 of 19	-/0.0	83.6	Life Media 125 The Queensway Unit B2 Suite 52 Toronto ON M8Y 1H6	SCT

Established: 01-JUN-76
Plant Size (ft²):
Employment:

--- Details ---
Description: Periodical Publishers
SIC/NAICS Code: 511120
+

Map Key	Number of Records	Direction/ Distance (m)	Elevation (m)	Site	DB

Description: Book Publishers
SIC/NAICS Code: 511130

108	16 of 19	-/0.0	83.6	OSHAWA FOODS OSHAWA FOODS 125 QUEENSWAY BLVD. ETOB TORONTO TERMINAL 125 THE QUEENSWAY TORONTO CITY ON	SPL

Ref NO: 110543
Contaminant Code:
Contaminant Name:
Contaminant Quantity:
Incident Cause: VALVE/FITTING LEAK OR FAILURE
Incident Dt: 3/4/1995
Incident Reason: EQUIPMENT FAILURE
Incident Summary: OSHAWA FOODS: 6KG OF FREON TO ATM FROM LEAK IN CONDENSER
MOE Reported Dt: 3/4/1995
Environmental Impact: NOT ANTICIPATED
Nature of Impact:
Receiving Medium: AIR
SAC Action Class:
Sector Source Type:
Site Municipality: 1106

108	17 of 19	-/0.0	83.6	OSHAWA FOODS 125 QUEENSWAY TORONTO TERMINAL 125 THE QUEENSWAY TORONTO CITY ON M8Y 1H6	SPL

Ref NO: 89078
Contaminant Code:
Contaminant Name:
Contaminant Quantity:
Incident Cause: PIPE/HOSE LEAK
Incident Dt: 7/28/1993
Incident Reason: UNKNOWN
Incident Summary: OSHAWA FOODS: FREON LEAK FROM REFRIGERATION UNIT.
MOE Reported Dt: 7/28/1993
Environmental Impact: CONFIRMED
Nature of Impact: Other
Receiving Medium: AIR
SAC Action Class:
Sector Source Type:
Site Municipality: 01106

108	18 of 19	-/0.0	83.6	125 Queensway Toronto ON	SPL

Ref NO: 0486-95KA68
Contaminant Code: 15
Contaminant Name: OIL (PETROLEUM BASED, NOT SPECIFIED)
Contaminant Quantity: 0 other - see incident description
Incident Cause: Unknown / N/A

Map Key	Number of Records	Direction/ Distance (m)	Elevation (m)	Site	DB

Incident Dt:	07-MAR-13
Incident Reason:	Unknown / N/A
Incident Summary:	Toronto: discovered oil while digging, cleaning
MOE Reported Dt:	07-MAR-13
Environmental Impact:	Not Anticipated
Nature of Impact:	Soil Contamination
Receiving Medium:	
SAC Action Class:	Land Spills
Sector Source Type:	Unknown / N/A
Site Municipality:	Toronto

108	19 of 19	-/0.0	83.6	**OSHAWA FOODS** **125 THE QUEENSWAY RETAIL STORE** **TORONTO CITY ON M8Y 1H6**	SPL

Ref NO:	89604
Contaminant Code:	
Contaminant Name:	
Contaminant Quantity:	
Incident Cause:	UNDERGROUND TANK LEAK
Incident Dt:	8/10/1993
Incident Reason:	CORROSION
Incident Summary:	OSHAWA FOODS: WASTE OIL LEAK FROM UNDERGROUND STORAGE TANK
MOE Reported Dt:	8/10/1993
Environmental Impact:	CONFIRMED
Nature of Impact:	Soil contamination
Receiving Medium:	LAND
SAC Action Class:	
Sector Source Type:	
Site Municipality:	01106

109	1 of 2	-/0.0	89.2	ON	BORE

Borehole ID:	833219	**Type:**	Borehole
Use:	Geotechnical/Geological Investigation	**Status:**	Decommissioned
Drill Method:	Power auger	**UTM Zone:**	17
Easting:	622581	**Northing:**	4831748
Location Accuracy:		**Orig. Ground Elev m:**	87
Elev. Reliability Note:		**DEM Ground Elev m:**	88.3
Total Depth m:	7.6	**Primary Name:**	
Township:	Etobicoke	**Concession:**	
Lot:		**Municipality:**	
Completion Date:	20-OCT-1969	**Static Water Level:**	4.6
Primary Water Use:		**Sec. Water Use:**	

--- Details ---

Stratum ID:	6012990	**Top Depth(m):**	0.0
Bottom Depth(m):	2.0	**Stratum Desc:**	Clayey silt to silt, trace of sand, fill, brown, hard
+			
Stratum ID:	6012991	**Top Depth(m):**	2.0
Bottom Depth(m):	7.0	**Stratum Desc:**	Clayey silt, trace of sand (occasional

layers of silt up to 0.05m thick throughout), grey, hard

+

Stratum ID:	6012992	**Top Depth(m):**	7.0
Bottom Depth(m):	7.6	**Stratum Desc:**	Glacial till, hard

---

109 | **2 of 2** | **-/0.0** | **89.2** | **ON** | **BORE**

Borehole ID:	833251	**Type:**	Borehole
Use:	Geotechnical/Geological Investigation	**Status:**	Decommissioned
Drill Method:	Power auger	**UTM Zone:**	17
Easting:	622581	**Northing:**	4831748
Location Accuracy:		**Orig. Ground Elev m:**	87
Elev. Reliability Note:		**DEM Ground Elev m:**	88.3
Total Depth m:	7.6	**Primary Name:**	
Township:	Etobicoke	**Concession:**	
Lot:		**Municipality:**	
Completion Date:	20-OCT-1969	**Static Water Level:**	4.6
Primary Water Use:		**Sec. Water Use:**	

--- Details ---

Stratum ID:	6013110	**Top Depth(m):**	0.0
Bottom Depth(m):	2.0	**Stratum Desc:**	Clayey silt to silt, trace of sand, fill, brown, hard
+			
Stratum ID:	6013111	**Top Depth(m):**	2.0
Bottom Depth(m):	7.0	**Stratum Desc:**	Clayey silt, trace of sand, occasional layers of silt up to 0.5m thick throughout), grey, hard
+			
Stratum ID:	6013112	**Top Depth(m):**	7.0
Bottom Depth(m):	7.6	**Stratum Desc:**	Glacial till, hard

---

110 | **1 of 1** | **-/0.0** | **90.0** | **ON** | **BORE**

Borehole ID:	833260	**Type:**	Borehole
Use:	Geotechnical/Geological Investigation	**Status:**	Decommissioned
Drill Method:	Power auger	**UTM Zone:**	17
Easting:	622604	**Northing:**	4831726
Location Accuracy:		**Orig. Ground Elev m:**	89.5
Elev. Reliability Note:		**DEM Ground Elev m:**	92.8
Total Depth m:	11.1	**Primary Name:**	
Township:	Etobicoke	**Concession:**	
Lot:		**Municipality:**	
Completion Date:	30-OCT-1969	**Static Water Level:**	5.3
Primary Water Use:		**Sec. Water Use:**	

--- Details ---

Stratum ID:	6013146	**Top Depth(m):**	0.0
Bottom Depth(m):	2.7	**Stratum Desc:**	Clayey silt, trace of sand (cinders, fragments of rock, etc.), fill, very stiff

Map Key	Number of Records	Direction/ Distance (m)	Elevation (m)	Site	DB

+

Stratum ID:	6013147	**Top Depth(m):**	2.7
Bottom Depth(m):	8.1	**Stratum Desc:**	Clayey silt, trace of sand (occasional layers of silt up to 0.01m thick throughout), brown and grey, hard

+

Stratum ID:	6013148	**Top Depth(m):**	8.1
Bottom Depth(m):	10.4	**Stratum Desc:**	Clayey silt with sand and gravel (glacial till), grey, hard

+

Stratum ID:	6013149	**Top Depth(m):**	10.4
Bottom Depth(m):	11.1	**Stratum Desc:**	Shale bedrock, fractured

---

111 **1 of 1** **-/0.0** **80.0** **ON** **BORE**

Borehole ID:	833299	**Type:**	Borehole
Use:	Geotechnical/Geological Investigation	**Status:**	Decommissioned
Drill Method:	Power auger	**UTM Zone:**	17
Easting:	623059	**Northing:**	4832153
Location Accuracy:		**Orig. Ground Elev m:**	77.6
Elev. Reliability Note:		**DEM Ground Elev m:**	79.7
Total Depth m:	7.1	**Primary Name:**	
Township:	Etobicoke	**Concession:**	
Lot:		**Municipality:**	
Completion Date:	31-MAR-1970	**Static Water Level:**	1.8
Primary Water Use:		**Sec. Water Use:**	

--- Details ---

Stratum ID:	6013294	**Top Depth(m):**	0.0
Bottom Depth(m):	4.9	**Stratum Desc:**	Fill material - Silt to silty sand with gravel, occasional seams of organic clay, loose to compact

+

Stratum ID:	6013295	**Top Depth(m):**	4.9
Bottom Depth(m):	6.9	**Stratum Desc:**	Clayey silt with trace of sand, firm to very stiff

+

Stratum ID:	6013296	**Top Depth(m):**	6.9
Bottom Depth(m):	7.1	**Stratum Desc:**	Weathered shale, grey

---

112 **1 of 1** **-/0.0** **80.0** **ON** **BORE**

Borehole ID:	655849	**Type:**	Borehole
Use:	Geotechnical/Geological Investigation	**Status:**	
Drill Method:	Power auger	**UTM Zone:**	17
Easting:	623070	**Northing:**	4832138
Location Accuracy:		**Orig. Ground Elev m:**	77.6
Elev. Reliability Note:		**DEM Ground Elev m:**	79.3
Total Depth m:	-999	**Primary Name:**	
Township:		**Concession:**	
Lot:		**Municipality:**	

Completion Date:	MAR-1970	**Static Water Level:**	.2
Primary Water Use:	Not Used	**Sec. Water Use:**	

--- Details ---

Stratum ID:	218547827	**Top Depth(m):**	0.0
Bottom Depth(m):	4.9	**Stratum Desc:**	FILL,SILT,SAND(79), GRAVEL. LOOSE TO COMPACT.
+			
Stratum ID:	218547828	**Top Depth(m):**	4.9
Bottom Depth(m):		**Stratum Desc:**	SILT,CLAY,SAND. FIRM, WATER STABLE AT 253.9 FEET. 047032053 02002503400000018001600 17

---

113 **1 of 1** **-/0.0** **89.8** **ON** **BORE**

Borehole ID:	604061	**Type:**	Borehole
Use:	Geotechnical/Geological Investigation	**Status:**	
Drill Method:	Diamond Drill	**UTM Zone:**	17
Easting:	622655	**Northing:**	4831683
Location Accuracy:		**Orig. Ground Elev m:**	86.2
Elev. Reliability Note:		**DEM Ground Elev m:**	89.1
Total Depth m:	9.9	**Primary Name:**	
Township:		**Concession:**	
Lot:		**Municipality:**	
Completion Date:	OCT-1969	**Static Water Level:**	.3
Primary Water Use:	Not Used	**Sec. Water Use:**	

--- Details ---

Stratum ID:	218363285	**Top Depth(m):**	9.1
Bottom Depth(m):	9.4	**Stratum Desc:**	BEDROCK,SHALE. FRACTURED.
+			
Stratum ID:	218363286	**Top Depth(m):**	9.4
Bottom Depth(m):	9.9	**Stratum Desc:**	BEDROCK,SHALE. SOUND. 019 0000002100050021001200 11
+			
Stratum ID:	218363281	**Top Depth(m):**	0.0
Bottom Depth(m):	1.5	**Stratum Desc:**	FILL,SILT,SAND. BROWN,COMPACT.
+			
Stratum ID:	218363282	**Top Depth(m):**	1.5
Bottom Depth(m):	3.7	**Stratum Desc:**	FILL,SILT,CLAY,SAND.BROWN,STIFF TO VERY STIFF, WATER STABLE AT 281.9 FEET.
+			
Stratum ID:	218363283	**Top Depth(m):**	3.7
Bottom Depth(m):	7.3	**Stratum Desc:**	SILT,CLAY,SAND. BROWN,STIFF TO VERY STIFF.
+			
Stratum ID:	218363284	**Top Depth(m):**	7.3
Bottom Depth(m):	9.1	**Stratum Desc:**	TILL,SILT,CLAY,SAND.HARD.

---

114 **1 of 1** **-/0.0** **79.5** **ON** **BORE**

Map Key	Number of Records	Direction/ Distance (m)	Elevation (m)	Site	DB

Borehole ID:	646734	**Type:**	Borehole
Use:	Geotechnical/Geological Investigation	**Status:**	
Drill Method:	Diamond Drill	**UTM Zone:**	17
Easting:	622945	**Northing:**	4832263
Location Accuracy:		**Orig. Ground Elev m:**	77.6
Elev. Reliability Note:		**DEM Ground Elev m:**	79.3
Total Depth m:	5.5	**Primary Name:**	
Township:		**Concession:**	
Lot:		**Municipality:**	
Completion Date:	JAN-1954	**Static Water Level:**	-999.9
Primary Water Use:	Not Used	**Sec. Water Use:**	

--- Details ---

Stratum ID:	218516079	**Top Depth(m):**	0.0
Bottom Depth(m):	4.3	**Stratum Desc:**	CLAY. BROWN,LACUSTRINE,AGE GLACIAL.
+			
Stratum ID:	218516080	**Top Depth(m):**	4.3
Bottom Depth(m):	5.5	**Stratum Desc:**	CLAY. GREY,LACUSTRINE,SOFT, AGE GLACIAL. 0000001800140008

115	1 of 1	-/0.0	89.2	ON	BORE

Borehole ID:	833258	**Type:**	Borehole
Use:	Geotechnical/Geological Investigation	**Status:**	Decommissioned
Drill Method:	Power auger	**UTM Zone:**	17
Easting:	622579	**Northing:**	4831725
Location Accuracy:		**Orig. Ground Elev m:**	88.7
Elev. Reliability Note:		**DEM Ground Elev m:**	91.9
Total Depth m:	10.4	**Primary Name:**	
Township:	Etobicoke	**Concession:**	
Lot:		**Municipality:**	
Completion Date:	28-OCT-1969	**Static Water Level:**	.8
Primary Water Use:		**Sec. Water Use:**	

--- Details ---

Stratum ID:	6013138	**Top Depth(m):**	0.0
Bottom Depth(m):	4.7	**Stratum Desc:**	Clayey silt with sand, occasional pockets of silt and fragments of rock, fill, grey-brown, very stiff
+			
Stratum ID:	6013139	**Top Depth(m):**	4.7
Bottom Depth(m):	5.0	**Stratum Desc:**	Silt with organics
+			
Stratum ID:	6013140	**Top Depth(m):**	5.0
Bottom Depth(m):	8.8	**Stratum Desc:**	Clayey silt, trace of sand (occasional layers of silt up to 0.05m thick throughout), brown to grey, very stiff
+			
Stratum ID:	6013141	**Top Depth(m):**	8.8
Bottom Depth(m):	10.4	**Stratum Desc:**	Clayey silt with sand and gravel, (glacial till), grey, hard

Map Key	Number of Records	Direction/ Distance (m)	Elevation (m)	Site	DB

116 | **1 of 1** | **-/0.0** | **90.0** | **ON** | **BORE**

Borehole ID:	604046	**Type:**	Borehole
Use:	Geotechnical/Geological Investigation	**Status:**	
Drill Method:	Diamond Drill	**UTM Zone:**	17
Easting:	622632	**Northing:**	4831683
Location Accuracy:		**Orig. Ground Elev m:**	88.9
Elev. Reliability Note:		**DEM Ground Elev m:**	91.2
Total Depth m:	12.5	**Primary Name:**	
Township:		**Concession:**	
Lot:		**Municipality:**	
Completion Date:	NOV-1969	**Static Water Level:**	.4
Primary Water Use:	Not Used	**Sec. Water Use:**	

--- Details ---

Stratum ID:	218363215	**Top Depth(m):**	0.0
Bottom Depth(m):	4.3	**Stratum Desc:**	FILL,SILT(83), SAND(13),CLAY. BROWN,DENSE TO VERY DENSE.
+			
Stratum ID:	218363216	**Top Depth(m):**	4.3
Bottom Depth(m):	11.3	**Stratum Desc:**	SILT,CLAY,SAND. BROWN,SOFT TO HARD, WATER STABLE AT 290.3 FEET.
+			
Stratum ID:	218363217	**Top Depth(m):**	11.3
Bottom Depth(m):	12.2	**Stratum Desc:**	TILL,SILT,CLAY,SAND.HARD.
+			
Stratum ID:	218363218	**Top Depth(m):**	12.2
Bottom Depth(m):	12.5	**Stratum Desc:**	BEDROCK,SHALE. FRACTURED. 013 018018022000000330014002100400270

117 | **1 of 1** | **-/0.0** | **90.0** | **ON** | **BORE**

Borehole ID:	655298	**Type:**	Borehole
Use:	Geotechnical/Geological Investigation	**Status:**	
Drill Method:	Diamond Drill	**UTM Zone:**	17
Easting:	622615	**Northing:**	4831693
Location Accuracy:		**Orig. Ground Elev m:**	92.1
Elev. Reliability Note:		**DEM Ground Elev m:**	90.2
Total Depth m:	-999	**Primary Name:**	
Township:		**Concession:**	
Lot:		**Municipality:**	
Completion Date:	OCT-1969	**Static Water Level:**	.6
Primary Water Use:	Not Used	**Sec. Water Use:**	

--- Details ---

Stratum ID:	218546208	**Top Depth(m):**	15.0
Bottom Depth(m):	15.5	**Stratum Desc:**	BEDROCK,SHALE.

GREY,WEATHERED.

+
Stratum ID: 218546209 **Top Depth(m):** 15.5
Bottom Depth(m): **Stratum Desc:** BEDROCK,SHALE, LIMESTONE. GREY,SOUND. 018 033031047 026014041000001800355100

+
Stratum ID: 218546204 **Top Depth(m):** 0.0
Bottom Depth(m): 10.5 **Stratum Desc:** FILL,SILT,CLAY,SAND.BROWN,STIFF.

+
Stratum ID: 218546205 **Top Depth(m):** 10.5
Bottom Depth(m): 10.8 **Stratum Desc:** CLAY,ORGANIC. STIFF, WATER STABLE AT 300.3 FEET.

+
Stratum ID: 218546206 **Top Depth(m):** 10.8
Bottom Depth(m): 13.4 **Stratum Desc:** SILT,CLAY,SAND. BROWN,HARD,LAYERED.

+
Stratum ID: 218546207 **Top Depth(m):** 13.4
Bottom Depth(m): 15.0 **Stratum Desc:** TILL,SILT,CLAY,SAND.HARD.

---

118 **1 of 2** **-/0.0** **90.0** **ON** **BORE**

Borehole ID: 833262 **Type:** Borehole
Use: Geotechnical/Geological Investigation **Status:** Decommissioned
Drill Method: Power auger **UTM Zone:** 17
Easting: 622608 **Northing:** 4831690
Location Accuracy: **Orig. Ground Elev m:** 93.1
Elev. Reliability Note: **DEM Ground Elev m:** 90
Total Depth m: 13.9 **Primary Name:**
Township: Etobicoke **Concession:**
Lot: **Municipality:**
Completion Date: 31-OCT-1969 **Static Water Level:** 11.2
Primary Water Use: **Sec. Water Use:**

--- Details ---

Stratum ID: 6013155 **Top Depth(m):** 0.0
Bottom Depth(m): 6.2 **Stratum Desc:** Clayey silt, traces of sand (occasional pockets of silt throughout), fill, brown, stiff to very stiff

+
Stratum ID: 6013156 **Top Depth(m):** 6.2
Bottom Depth(m): 6.6 **Stratum Desc:** Silt with organics

+
Stratum ID: 6013157 **Top Depth(m):** 6.6
Bottom Depth(m): 11.3 **Stratum Desc:** Clayey silt, trace of sand, (occasional layers of silt up to 0.03m thick throughout), brown, hard

+
Stratum ID: 6013158 **Top Depth(m):** 11.3
Bottom Depth(m): 13.9 **Stratum Desc:** Clayey silt with sand and gravel (glacial till), hard, shale fragments throughout

Map Key	Number of Records	Direction/ Distance (m)	Elevation (m)	Site	DB

118 **2 of 2** **-/0.0** **90.0** **ON** **BORE**

Borehole ID:	833235	**Type:**	Borehole
Use:	Geotechnical/Geological Investigation	**Status:**	Decommissioned
Drill Method:	Power auger	**UTM Zone:**	17
Easting:	622608	**Northing:**	4831690
Location Accuracy:		**Orig. Ground Elev m:**	93.1
Elev. Reliability Note:		**DEM Ground Elev m:**	90
Total Depth m:	13.9	**Primary Name:**	
Township:	Etobicoke	**Concession:**	
Lot:		**Municipality:**	
Completion Date:	31-OCT-1969	**Static Water Level:**	11.2
Primary Water Use:		**Sec. Water Use:**	

--- Details ---

Stratum ID:	6013046	**Top Depth(m):**	0.0
Bottom Depth(m):	6.2	**Stratum Desc:**	Clayey silt, trace of sand (occasional pockets of silt throughout), fill, brown, stiff to very stiff
+			
Stratum ID:	6013047	**Top Depth(m):**	6.2
Bottom Depth(m):	6.6	**Stratum Desc:**	Silt with organics
+			
Stratum ID:	6013048	**Top Depth(m):**	6.6
Bottom Depth(m):	11.3	**Stratum Desc:**	Clayey silt, trace of sand (occasional layers of silt up to 0.03m thick throughout), brown, hard
+			
Stratum ID:	6013049	**Top Depth(m):**	11.3
Bottom Depth(m):	13.9	**Stratum Desc:**	Clayey silt with sand and gravel (glacial till), hard, shale fragments throughout

119 **1 of 1** **-/0.0** **90.0** **ON** **BORE**

Borehole ID:	833261	**Type:**	Borehole
Use:	Geotechnical/Geological Investigation	**Status:**	Decommissioned
Drill Method:	Boring	**UTM Zone:**	17
Easting:	622591	**Northing:**	4831700
Location Accuracy:		**Orig. Ground Elev m:**	92.1
Elev. Reliability Note:		**DEM Ground Elev m:**	92.6
Total Depth m:	12.9	**Primary Name:**	
Township:	Etobicoke	**Concession:**	
Lot:		**Municipality:**	
Completion Date:	06-NOV-1967	**Static Water Level:**	8.2
Primary Water Use:		**Sec. Water Use:**	

--- Details ---

Stratum ID:	6013150	**Top Depth(m):**	0.0
Bottom Depth(m):	2.4	**Stratum Desc:**	Silty sand to silt, trace of gravel and

Map Key	Number of Records	Direction/ Distance (m)	Elevation (m)	Site	DB

cinders, (fill), grey to brown, compact to dense

+

Stratum ID:	6013151	**Top Depth(m):**	2.4
Bottom Depth(m):	5.2	**Stratum Desc:**	Clayey silt, trace of sand and organic matter, (occasional pockets of silt throughout), (fill), brown, very stiff

+

Stratum ID:	6013152	**Top Depth(m):**	5.2
Bottom Depth(m):	10.4	**Stratum Desc:**	Clayey silt, trace of sand (occasional layers of silt up to 0.03m thick throughout), brown, hard

+

Stratum ID:	6013153	**Top Depth(m):**	10.4
Bottom Depth(m):	11.4	**Stratum Desc:**	Clayey silt with sand and gravel (glacial till), hard

+

Stratum ID:	6013154	**Top Depth(m):**	11.4
Bottom Depth(m):	12.9	**Stratum Desc:**	Shale bedrock, interbeds of limestone, fractured to sound

---

120 **1 of 1** **-/0.0** **89.5** **ON** **BORE**

Borehole ID:	833295	**Type:**	Borehole
Use:	Geotechnical/Geological Investigation	**Status:**	Decommissioned
Drill Method:	Power auger	**UTM Zone:**	17
Easting:	622653	**Northing:**	4831659
Location Accuracy:		**Orig. Ground Elev m:**	81.7
Elev. Reliability Note:		**DEM Ground Elev m:**	85
Total Depth m:	3.9	**Primary Name:**	
Township:	Etobicoke	**Concession:**	
Lot:		**Municipality:**	
Completion Date:	30-AUG-1970	**Static Water Level:**	3.8
Primary Water Use:		**Sec. Water Use:**	

--- Details ---

Stratum ID:	6013282	**Top Depth(m):**	0.0
Bottom Depth(m):	3.8	**Stratum Desc:**	Clay silt to silty clay with a trace of sand, hard

+

Stratum ID:	6013283	**Top Depth(m):**	3.8
Bottom Depth(m):	3.9	**Stratum Desc:**	Weathered shale

---

121 **1 of 2** **-/0.0** **89.0** **ON** **BORE**

Borehole ID:	833250	**Type:**	Borehole
Use:	Geotechnical/Geological Investigation	**Status:**	Decommissioned
Drill Method:	Power auger	**UTM Zone:**	17
Easting:	622560	**Northing:**	4831725
Location Accuracy:		**Orig. Ground Elev m:**	87
Elev. Reliability Note:		**DEM Ground Elev m:**	89.9

Total Depth m:	8.9	**Primary Name:**	
Township:	Etobicoke	**Concession:**	
Lot:		**Municipality:**	
Completion Date:	20-OCT-1969	**Static Water Level:**	2.3
Primary Water Use:		**Sec. Water Use:**	

--- Details ---

Stratum ID:	6013106	**Top Depth(m):**	0.0
Bottom Depth(m):	3.3	**Stratum Desc:**	Clayey silt, trace of sand (occasional pockets of silt throughout), fill, brown and grey, very stiff to hard
+			
Stratum ID:	6013107	**Top Depth(m):**	3.3
Bottom Depth(m):	5.8	**Stratum Desc:**	Clayey silt, trace of sand, (occasional layers of silt up to 0.05m thick throughout), very stiff to hard
+			
Stratum ID:	6013108	**Top Depth(m):**	5.8
Bottom Depth(m):	7.6	**Stratum Desc:**	Clayey silt with sand and gravel, (glacial till), grey, hard
+			
Stratum ID:	6013109	**Top Depth(m):**	7.6
Bottom Depth(m):	8.9	**Stratum Desc:**	Shale bedrock, grey, fractured to sound

---

121	2 of 2	-/0.0	89.0	ON	BORE

Borehole ID:	833218	**Type:**	Borehole
Use:	Geotechnical/Geological Investigation	**Status:**	Decommissioned
Drill Method:	Boring	**UTM Zone:**	17
Easting:	622560	**Northing:**	4831725
Location Accuracy:		**Orig. Ground Elev m:**	87
Elev. Reliability Note:		**DEM Ground Elev m:**	89.9
Total Depth m:	8.9	**Primary Name:**	
Township:	Etobicoke	**Concession:**	
Lot:		**Municipality:**	
Completion Date:	20-OCT-1969	**Static Water Level:**	2.3
Primary Water Use:		**Sec. Water Use:**	

--- Details ---

Stratum ID:	6012986	**Top Depth(m):**	0.0
Bottom Depth(m):	3.3	**Stratum Desc:**	Clayey silt, traces of sand (occasional pockets of silt throughout), fill, brown and grey, very stiff to hard
+			
Stratum ID:	6012987	**Top Depth(m):**	3.3
Bottom Depth(m):	5.8	**Stratum Desc:**	Clayey silt, traces of sand (occasional layers of silt up to 0.03m thick throughout), very stiff to hard
+			
Stratum ID:	6012988	**Top Depth(m):**	5.8
Bottom Depth(m):	7.6	**Stratum Desc:**	Clayey silt with sand and gravel (glacial till), grey, hard
+			
Stratum ID:	6012989	**Top Depth(m):**	7.6

Map Key	Number of Records	Direction/ Distance (m)	Elevation (m)	Site	DB

Bottom Depth(m):	8.9	**Stratum Desc:**	Shale bedrock, grey, fractured to sound

122	1 of 1	-/0.0	88.7	ON	BORE

Borehole ID:	655853	**Type:**	Borehole
Use:	Geotechnical/Geological Investigation	**Status:**	
Drill Method:	Power auger	**UTM Zone:**	17
Easting:	622665	**Northing:**	4831653
Location Accuracy:		**Orig. Ground Elev m:**	81.7
Elev. Reliability Note:		**DEM Ground Elev m:**	82.5
Total Depth m:	-999	**Primary Name:**	
Township:		**Concession:**	
Lot:		**Municipality:**	
Completion Date:	AUG-1970	**Static Water Level:**	-999.9
Primary Water Use:	Not Used	**Sec. Water Use:**	

--- Details ---

Stratum ID:	218547838	**Top Depth(m):**	0.0
Bottom Depth(m):		**Stratum Desc:**	SILT(68),CLAY(28), SAND(4). HARD. 02101603500000045

123	1 of 2	-/0.0	90.0	ON	BORE

Borehole ID:	833264	**Type:**	Borehole
Use:	Geotechnical/Geological Investigation	**Status:**	Decommissioned
Drill Method:	Boring	**UTM Zone:**	17
Easting:	622628	**Northing:**	4831671
Location Accuracy:		**Orig. Ground Elev m:**	88.4
Elev. Reliability Note:		**DEM Ground Elev m:**	90.9
Total Depth m:	11.3	**Primary Name:**	
Township:	Etobicoke	**Concession:**	
Lot:		**Municipality:**	
Completion Date:	10-NOV-1969	**Static Water Level:**	5.3
Primary Water Use:		**Sec. Water Use:**	

--- Details ---

Stratum ID:	6013164	**Top Depth(m):**	0.0
Bottom Depth(m):	1.4	**Stratum Desc:**	Silty sand, (fill), compact
+			
Stratum ID:	6013165	**Top Depth(m):**	1.4
Bottom Depth(m):	3.3	**Stratum Desc:**	Clayey silt, trace of sand (occasional layers of silt), fill, very stiff
+			
Stratum ID:	6013166	**Top Depth(m):**	3.3
Bottom Depth(m):	7.3	**Stratum Desc:**	Clayey silt, trace of sand (occasional layers of silt up to 0.03m thick throughout), brown to grey, very stiff
+			
Stratum ID:	6013167	**Top Depth(m):**	7.3
Bottom Depth(m):	10.1	**Stratum Desc:**	Clayey silt with sand and gravel

Map Key	Number of Records	Direction/ Distance (m)	Elevation (m)	Site	DB

(glacial till), occasional fragments of shale, hard

+

Stratum ID:	6013168	**Top Depth(m):**	10.1
Bottom Depth(m):	11.3	**Stratum Desc:**	Shale bedrock, fractured to sound

---

Map Key	Number of Records	Direction/ Distance (m)	Elevation (m)	Site	DB
123	2 of 2	-/0.0	90.0	ON	BORE

Borehole ID:	833236	**Type:**	Borehole
Use:	Geotechnical/Geological Investigation	**Status:**	Decommissioned
Drill Method:	Boring	**UTM Zone:**	17
Easting:	622628	**Northing:**	4831671
Location Accuracy:		**Orig. Ground Elev m:**	88.4
Elev. Reliability Note:		**DEM Ground Elev m:**	90.9
Total Depth m:	11.3	**Primary Name:**	
Township:	Etobicoke	**Concession:**	
Lot:		**Municipality:**	
Completion Date:	10-NOV-1969	**Static Water Level:**	5.3
Primary Water Use:		**Sec. Water Use:**	

--- Details ---

Stratum ID:	6013050	**Top Depth(m):**	0.0
Bottom Depth(m):	1.4	**Stratum Desc:**	Silty sand (fill), compact
+			
Stratum ID:	6013051	**Top Depth(m):**	1.4
Bottom Depth(m):	3.3	**Stratum Desc:**	Clayey silt, trace of sand (occasional layers of silt), fill, very stiff
+			
Stratum ID:	6013052	**Top Depth(m):**	3.3
Bottom Depth(m):	7.3	**Stratum Desc:**	Clayey silt, trace of sand (occasional layers of silt up to 0.03m thick throughout), brown to grey, very stiff
+			
Stratum ID:	6013053	**Top Depth(m):**	7.3
Bottom Depth(m):	10.1	**Stratum Desc:**	Clayey silt with sand and gravel (glacial till), occasional fragments of shale, hard
+			
Stratum ID:	6013054	**Top Depth(m):**	10.1
Bottom Depth(m):	11.3	**Stratum Desc:**	Shale bedrock, fractured to sound

---

Map Key	Number of Records	Direction/ Distance (m)	Elevation (m)	Site	DB
124	1 of 1	-/0.0	75.9	Zaka Plumbing & Maintenance 58 Marine Parade Drive Toronto ON M8V 4G1	GEN

Generator #:	ON4349553
Approval Yrs:	2009
SIC Code:	232520
SIC Description:	

--- Details ---

Waste Code:	212
Waste Description:	ALIPHATIC SOLVENTS

Map Key	Number of Records	Direction/ Distance (m)	Elevation (m)	Site	DB
125	1 of 1	-/0.0	89.4	ON	BORE

Borehole ID:	604047	**Type:**	Borehole
Use:	Geotechnical/Geological Investigation	**Status:**	
Drill Method:	Diamond Drill	**UTM Zone:**	17
Easting:	622655	**Northing:**	4831653
Location Accuracy:		**Orig. Ground Elev m:**	86.7
Elev. Reliability Note:		**DEM Ground Elev m:**	83.8
Total Depth m:	9.5	**Primary Name:**	
Township:		**Concession:**	
Lot:		**Municipality:**	
Completion Date:	NOV-1969	**Static Water Level:**	.3
Primary Water Use:	Not Used	**Sec. Water Use:**	

--- Details ---

Stratum ID:	218363220	**Top Depth(m):**	2.3
Bottom Depth(m):	7.3	**Stratum Desc:**	SILT,CLAY,SAND. GREY,SOFT TO HARD, WATER STABLE AT 283.7 FEET.
+			
Stratum ID:	218363219	**Top Depth(m):**	0.0
Bottom Depth(m):	2.3	**Stratum Desc:**	FILL,SAND,SILT,CLAY.BROWN,COMPACT.
+			
Stratum ID:	218363221	**Top Depth(m):**	7.3
Bottom Depth(m):	9.5	**Stratum Desc:**	TILL,SILT,CLAY,SAND.GREY,HARD. 015 015018022 021023038000000230007501 5 01

Map Key	Number of Records	Direction/ Distance (m)	Elevation (m)	Site	DB
126	1 of 1	-/0.0	90.0	ON	BORE

Borehole ID:	604062	**Type:**	Borehole
Use:	Geotechnical/Geological Investigation	**Status:**	
Drill Method:	Diamond Drill	**UTM Zone:**	17
Easting:	622635	**Northing:**	4831663
Location Accuracy:		**Orig. Ground Elev m:**	85.7
Elev. Reliability Note:		**DEM Ground Elev m:**	89.5
Total Depth m:	10.3	**Primary Name:**	
Township:		**Concession:**	
Lot:		**Municipality:**	
Completion Date:	OCT-1969	**Static Water Level:**	.2
Primary Water Use:	Not Used	**Sec. Water Use:**	

--- Details ---

Stratum ID:	218363287	**Top Depth(m):**	0.0
Bottom Depth(m):	4.6	**Stratum Desc:**	FILL,SILT,CLAY,SAND.BROWN.
+			
Stratum ID:	218363288	**Top Depth(m):**	4.6
Bottom Depth(m):	4.9	**Stratum Desc:**	CLAY. WATER STABLE AT 280.5 FEET.
+			

Stratum ID:	218363289	**Top Depth(m):**	4.9
Bottom Depth(m):	6.1	**Stratum Desc:**	SILT,CLAY,SAND. GREY,VERY SOFT.
+			
Stratum ID:	218363290	**Top Depth(m):**	6.1
Bottom Depth(m):	7.8	**Stratum Desc:**	SILT,CLAY,SAND, GRAVEL. HARD.
+			
Stratum ID:	218363291	**Top Depth(m):**	7.8
Bottom Depth(m):	8.4	**Stratum Desc:**	BEDROCK,SHALE, LIMESTONE. GREY,FRACTURED.
+			
Stratum ID:	218363292	**Top Depth(m):**	8.4
Bottom Depth(m):	10.3	**Stratum Desc:**	BEDROCK,SHALE, LIMESTONE. GREY,SOUND. 02703305100000010002000 44 000

127	1 of 1	-/0.0	80.0	ON	BORE

Borehole ID:	834201	**Type:**	Borehole
Use:	Geotechnical/Geological Investigation	**Status:**	Decommissioned
Drill Method:	Power auger	**UTM Zone:**	17
Easting:	623080	**Northing:**	4832185
Location Accuracy:		**Orig. Ground Elev m:**	79.1
Elev. Reliability Note:		**DEM Ground Elev m:**	80.2
Total Depth m:	14.1	**Primary Name:**	
Township:	Etobicoke	**Concession:**	
Lot:		**Municipality:**	
Completion Date:	06-MAY-1991	**Static Water Level:**	5.6
Primary Water Use:		**Sec. Water Use:**	

--- Details ---

Stratum ID:	6015831	**Top Depth(m):**	0.0
Bottom Depth(m):	0.0	**Stratum Desc:**	Topsoil
+			
Stratum ID:	6015832	**Top Depth(m):**	0.0
Bottom Depth(m):	2.9	**Stratum Desc:**	Stiff to very stiff, brown, clayey silt, some sand and gravel, fragments of bricks, asphalt, trace organics (fill)
+			
Stratum ID:	6015833	**Top Depth(m):**	2.9
Bottom Depth(m):	5.5	**Stratum Desc:**	Loose to dense, greyish brown, silty sand, trace gravel, occasional pockets of clayey silt, trace wood, occasional asphalt and ceramic fragments (fill)
+			
Stratum ID:	6015834	**Top Depth(m):**	5.5
Bottom Depth(m):	7.0	**Stratum Desc:**	Firm, dark grey, organic silt, trace to some sand, occasional clayey silt seams, wood and shell fragments
+			
Stratum ID:	6015835	**Top Depth(m):**	7.0
Bottom Depth(m):	9.1	**Stratum Desc:**	Very stiff, brown and grey, mottled silty clay, trace sand and gravel, occasional oxidized fissures (till)

Map Key	Number of Records	Direction/ Distance (m)	Elevation (m)	Site	DB

+

Stratum ID:	6015836	**Top Depth(m):**	9.1
Bottom Depth(m):	9.8	**Stratum Desc:**	Weathered, grey shale, (bedrock)

+

Stratum ID:	6015837	**Top Depth(m):**	9.8
Bottom Depth(m):	14.1	**Stratum Desc:**	Slightly weathered to fresh, grey, shale (75%), interbedded with fresh, light grey, shaley limestone (18%) and fossiliferous limestone (7%)

128	1 of 1	-/0.0	87.4	ON	BORE

Borehole ID:	644187	**Type:**	Borehole
Use:	Geotechnical/Geological Investigation	**Status:**	
Drill Method:	Power auger	**UTM Zone:**	17
Easting:	622455	**Northing:**	4832003
Location Accuracy:		**Orig. Ground Elev m:**	88.4
Elev. Reliability Note:		**DEM Ground Elev m:**	87.6
Total Depth m:	12.5	**Primary Name:**	
Township:		**Concession:**	
Lot:		**Municipality:**	
Completion Date:	MAY-1958	**Static Water Level:**	-999.9
Primary Water Use:	Not Used	**Sec. Water Use:**	

--- Details ---

Stratum ID:	218506572	**Top Depth(m):**	0.0
Bottom Depth(m):	1.4	**Stratum Desc:**	SILT,SAND-MEDIUM TO COARSE. BROWN,GLACIAL,DENSE, AGE GLACIAL.

+

Stratum ID:	218506573	**Top Depth(m):**	1.4
Bottom Depth(m):	10.4	**Stratum Desc:**	SILT,SAND-MEDIUM TO COARSE. GREY,GLACIAL,DENSE, AGE GLACIAL.

+

Stratum ID:	218506574	**Top Depth(m):**	10.4
Bottom Depth(m):	12.5	**Stratum Desc:**	SILT,CLAY,SAND MEDIUM TO COARSE. GREY,GLACIAL,STIFF, AGE GLACIAL. 00000058000450240034001 6

129	1 of 97	-/0.0	80.0	MUNICIPALITY OF METRO TORONTO 130 THE QUEENSWAY, HUMBER STP ETOBICOKE CITY ON M8Y 1H9	CA

Certificate #:	3-0951-93-
Application Year:	93
Issue Date:	9/23/1993
Approval Type:	Municipal sewage
Status:	Approved
Application Type:	
Client Name:	
Client Address:	
Client City:	

Map Key	Number of Records	Direction/ Distance (m)	Elevation (m)	Site	DB

Client Postal Code:
Project Description:
Contaminants:
Emission Control:

129	*2 of 97*	*-/0.0*	*80.0*	***MUNICIPALITY OF METRO TORONTO*** ***130 THE QUEENSWAY, HUMBER STP.*** ***ETOBICOKE CITY ON M8Y 1H9***	***CA***

Certificate #:	3-0980-94-
Application Year:	94
Issue Date:	2/15/1995
Approval Type:	Municipal sewage
Status:	Approved in 1995
Application Type:	
Client Name:	
Client Address:	
Client City:	
Client Postal Code:	
Project Description:	
Contaminants:	
Emission Control:	

129	*3 of 97*	*-/0.0*	*80.0*	***MUNICIPALITY OF METRO TORONTO*** ***130 THE QUEENSWAY,HUMBER STP*** ***ETOBICOKE CITY ON M8Y 1H9***	***CA***

Certificate #:	3-0222-95-006
Application Year:	95
Issue Date:	6/3/96
Approval Type:	Municipal sewage
Status:	Approved
Application Type:	
Client Name:	
Client Address:	
Client City:	
Client Postal Code:	
Project Description:	
Contaminants:	
Emission Control:	

129	*4 of 97*	*-/0.0*	*80.0*	***City of Toronto*** ***130 The Queensway*** ***Toronto ON M8Y 1H9***	***CA***

Certificate #:	9407-5MGLD4
Application Year:	2003
Issue Date:	6/24/2003
Approval Type:	Municipal and Private Sewage Works
Status:	Revoked and/or Replaced
Application Type:	
Client Name:	
Client Address:	

Map Key	Number of Records	Direction/ Distance (m)	Elevation (m)	Site	DB

Client City:
Client Postal Code:
Project Description:
Contaminants:
Emission Control:

129	5 of 97	-/0.0	80.0	**Humber Treatment Plant** **130 The Queensway** **Toronto ON M8Y 1H9**	CA

Certificate #:	3-0980-94-956
Application Year:	01
Issue Date:	6/29/01
Approval Type:	Municipal & Private sewage
Status:	Revoked and/or Replaced
Application Type:	Notice
Client Name:	Corporation of the City of Toronto
Client Address:	55 John St.
Client City:	Toronto
Client Postal Code:	M5V 3C6
Project Description:	This is an application for Municipal and Private Sewage Works Certificate of Approval to upgrade three aerated grit tanks to increase grit removal efficiency.
Contaminants:	
Emission Control:	

129	6 of 97	-/0.0	80.0	**Humber Treatment Plant** **130 The Queensway** **Toronto ON M8Y 1H9**	CA

Certificate #:	8422-599NDC
Application Year:	02
Issue Date:	5/6/02
Approval Type:	Municipal & Private sewage
Status:	Approved
Application Type:	Amended CofA
Client Name:	The Corporation of the City of Toronto
Client Address:	55 John Street; Metro Hall, Station 1180
Client City:	Toronto
Client Postal Code:	M5V 3C6
Project Description:	This amendment is being initiated to remove the existing condition regarding minor modifications.
Contaminants:	
Emission Control:	

129	7 of 97	-/0.0	80.0	**City of Toronto** **130 The Queensway** **Toronto ON M8Y 1H9**	CA

Certificate #:	0207-7QRQ5T
Application Year:	2009
Issue Date:	4/26/2009
Approval Type:	Air
Status:	Approved
Application Type:	

Map Key	Number of Records	Direction/ Distance (m)	Elevation (m)	Site	DB

Client Name:
Client Address:
Client City:
Client Postal Code:
Project Description:
Contaminants:
Emission Control:

129	8 of 97	-/0.0	80.0	City of Toronto 130 The Queensway Toronto ON M8Y 1H9	CA

Certificate #:	7579-8BGPTA
Application Year:	2011
Issue Date:	4/21/2011
Approval Type:	Air
Status:	Approved
Application Type:	
Client Name:	
Client Address:	
Client City:	
Client Postal Code:	
Project Description:	
Contaminants:	
Emission Control:	

129	9 of 97	-/0.0	80.0	City of Toronto 130 The Queensway Toronto ON M8Y 1H9	CA

Certificate #:	1742-5VULJ3
Application Year:	2004
Issue Date:	2/11/2004
Approval Type:	Municipal and Private Sewage Works
Status:	Revoked and/or Replaced
Application Type:	
Client Name:	
Client Address:	
Client City:	
Client Postal Code:	
Project Description:	
Contaminants:	
Emission Control:	

129	10 of 97	-/0.0	80.0	City of Toronto 130 The Queensway Toronto ON M8Y 1H9	CA

Certificate #:	4544-7NWKUC
Application Year:	2009
Issue Date:	3/26/2009
Approval Type:	Municipal and Private Sewage Works
Status:	Revoked and/or Replaced

Map Key	Number of Records	Direction/ Distance (m)	Elevation (m)	Site	DB

Application Type:
Client Name:
Client Address:
Client City:
Client Postal Code:
Project Description:
Contaminants:
Emission Control:

129	*11 of 97*	*-/0.0*	*80.0*	***City of Toronto*** ***130 The Queensway*** ***Toronto ON M8Y 1H9***	***CA***

Certificate #: 4539-7ENPEH
Application Year: 2008
Issue Date: 5/27/2008
Approval Type: Air
Status: Approved
Application Type:
Client Name:
Client Address:
Client City:
Client Postal Code:
Project Description:
Contaminants:
Emission Control:

129	*12 of 97*	*-/0.0*	*80.0*	***City of Toronto - Humber Treatment Plant*** ***130 The Queensway*** ***Toronto ON M8Y 1H9***	***CA***

Certificate #: 8477-8C6JZN
Application Year: 2011
Issue Date: 1/14/2011
Approval Type: Municipal and Private Sewage Works
Status: Approved
Application Type:
Client Name:
Client Address:
Client City:
Client Postal Code:
Project Description:
Contaminants:
Emission Control:

129	*13 of 97*	*-/0.0*	*80.0*	***City of Toronto*** ***130 The Queensway*** ***Toronto ON M8Y 1H9***	***CA***

Certificate #: 8422-599NDC
Application Year: 2003
Issue Date: 5/7/2003
Approval Type: Municipal and Private Sewage Works

Map Key	Number of Records	Direction/ Distance (m)	Elevation (m)	Site	DB

Status: Revoked and/or Replaced
Application Type:
Client Name:
Client Address:
Client City:
Client Postal Code:
Project Description:
Contaminants:
Emission Control:

129	14 of 97	-/0.0	80.0	**Humber Treatment Plant** **130 The Queensway** **Toronto ON M8Y 1H9**	CA

Certificate #: 3-0951-93-006
Application Year: 01
Issue Date: 6/29/01
Approval Type: Municipal & Private sewage
Status: Revoked and/or Replaced
Application Type: Notice
Client Name: Corporation of the City of Toronto
Client Address: 55 John Street, Station 1180, 18th Floor
Client City: Toronto
Client Postal Code: M5V 3C6
Project Description: Relocation of the existing used and existing New oil tanks; relocation of the existing new and existing oil pumps complete with all related civil, structural electrical and control work.
Contaminants:
Emission Control:

129	15 of 97	-/0.0	80.0	**Humber Treatment Plant** **130 The Queensway** **Toronto ON M8Y 1H9**	CA

Certificate #: 5978-52FKMB
Application Year: 01
Issue Date: 9/10/01
Approval Type: Municipal & Private sewage
Status: Approved
Application Type: Amended CofA
Client Name: The Corporation of the City of Toronto
Client Address: 55 John Street; Metro Hall, Station 1180
Client City: Toronto
Client Postal Code: M5V 3C6
Project Description: This application is for the implementation of a process control system (PCS) to automate, control and monitor treatment processes at the Humber Treatment Plant and to allow for local automatic, remote control and monitoring of its respective four pumping stations and an inter-connected wastewater connection system. The project includes upgrade, replacement, and/or addition of instrumentation, controls and equipment connected through a system consisting of Supervisory Control and Data Acquisition (SCADA), Programmable Logic Controllers (PLC), and Fibre Optic Network. The goal of this upgrade/rehabilitation is to provide for a more consistent and economical operation of the facility without impacting effluent quality.
Contaminants:
Emission Control:

Map Key	Number of Records	Direction/ Distance (m)	Elevation (m)	Site	DB
129	16 of 97	-/0.0	80.0	**Humber Treatment Plant** **130 The Queensway** **Toronto ON M8Y 1H9**	CA

Certificate #:	
Application Year:	01
Issue Date:	6/28/01
Approval Type:	Municipal & Private sewage
Status:	Cancelled
Application Type:	New Certificate of Approval
Client Name:	Corporation of the City of Toronto
Client Address:	55 John Street, Metro Hall, 20th Floor
Client City:	Toronto
Client Postal Code:	M5V 3C6
Project Description:	This application is for the construction of a backup thickened waste activated sludge (TWAS) line at the Humber Treatment Plant.
Contaminants:	
Emission Control:	

129	17 of 97	-/0.0	80.0	**City of Toronto** **130 The Queensway** **Toronto ON M8Y 1H9**	CA

Certificate #:	0227-6N7K3B
Application Year:	2006
Issue Date:	4/21/2006
Approval Type:	Municipal and Private Sewage Works
Status:	Revoked and/or Replaced
Application Type:	
Client Name:	
Client Address:	
Client City:	
Client Postal Code:	
Project Description:	
Contaminants:	
Emission Control:	

129	18 of 97	-/0.0	80.0	**Humber Treatment Plant** **130 The Queensway** **Toronto ON M8Y 1H9**	CA

Certificate #:	8137-4ULJNE
Application Year:	02
Issue Date:	5/6/02
Approval Type:	Municipal & Private sewage
Status:	Revoked and/or Replaced
Application Type:	Amended CofA
Client Name:	Corporation of the City of Toronto
Client Address:	55 John St.
Client City:	Toronto
Client Postal Code:	M5V 3C6
Project Description:	This application is for a Certificate of Approval for a self initiated consolidation of the existing CofA's.
Contaminants:	

Map Key	Number of Records	Direction/ Distance (m)	Elevation (m)	Site	DB

Emission Control:

129	19 of 97	-/0.0	80.0	**Humber Treatment Plant** **130 The Queensway** **Toronto ON M8Y 1H9**	CA

Certificate #: 6236-592Q72
Application Year: 02
Issue Date: 5/10/02
Approval Type: Industrial air
Status: Approved
Application Type: Amended CofA
Client Name: The Corporation of the City of Toronto
Client Address: 55 John Street; Metro Hall, Station 1180
Client City: Toronto
Client Postal Code: M5V 3C6
Project Description: Installation of 4 vents, 2 of which will serve for the emission of a small amount of methane from the compressor building of the plant as required for continuos analysis of the moisture and methane content of its gas, and the other 2 vents will serve as emergency pressure relief valves.
Contaminants:
Emission Control:

129	20 of 97	-/0.0	80.0	**MUNICIPALITY OF METRO TORONTO** **130 THE QUEENSWAY, HUMBER STP** **ETOBICOKE CITY ON M8Y 1H9**	CA

Certificate #: 3-1128-94-976
Application Year: 94
Issue Date: 4/10/97
Approval Type: Municipal sewage
Status: Received in 1996, Issued in 1997
Application Type:
Client Name:
Client Address:
Client City:
Client Postal Code:
Project Description:
Contaminants:
Emission Control:

129	21 of 97	-/0.0	80.0	**City of Toronto** **130 The Queensway** **Toronto ON M8Y 1H9**	CA

Certificate #: 4927-733KWH
Application Year: 2007
Issue Date: 11/7/2007
Approval Type: Municipal and Private Sewage Works
Status: Revoked and/or Replaced
Application Type:
Client Name:
Client Address:
Client City:

Map Key	Number of Records	Direction/ Distance (m)	Elevation (m)	Site	DB

Client Postal Code:
Project Description:
Contaminants:
Emission Control:

129	*22 of 97*	*-/0.0*	*80.0*	***City of Toronto*** ***130 The Queensway*** ***Toronto ON M8Y 1H9***	***CA***

Certificate #: 7138-674JZ9
Application Year: 2005
Issue Date: 2/21/2005
Approval Type: Municipal and Private Sewage Works
Status: Revoked and/or Replaced
Application Type:
Client Name:
Client Address:
Client City:
Client Postal Code:
Project Description:
Contaminants:
Emission Control:

129	*23 of 97*	*-/0.0*	*80.0*	***MUNICIPALITY OF METROPOLITAN TORONTO*** ***130 THE QUEENSWAY, HUMBER STP*** ***ETOBICOKE CITY ON M8Y 1H9***	***CA***

Certificate #: 8-3155-92-92
Application Year:
Issue Date: 6/26/1992
Approval Type: Industrial air
Status: Approved
Application Type:
Client Name:
Client Address:
Client City:
Client Postal Code:
Project Description: BURNERS FOR DIGESTOR AND NATURAL GAS
Contaminants: Nitrogen Oxides
Emission Control: No Controls

129	*24 of 97*	*-/0.0*	*80.0*	***MUNICIPALITY OF METRO TORONTO*** ***130 THE QUEENSWAY, HUMBER STP*** ***ETOBICOKE CITY ON M8Y 1H9***	***CA***

Certificate #: 3-0170-94-94
Application Year:
Issue Date: 4/19/1994
Approval Type: Municipal sewage
Status: Cancelled
Application Type:
Client Name:

Map Key	Number of Records	Direction/ Distance (m)	Elevation (m)	Site	DB

Client Address:
Client City:
Client Postal Code:
Project Description:
Contaminants:
Emission Control:

129	***25 of 97***	***-/0.0***	***80.0***	***TORONTO CITY, HUMBER TREATMENT PLANT*** ***130 THE QUEENSWAY*** ***ETOBICOKE ON M8Y 1H9***	***CA***

Certificate #:	3-0465-98-
Application Year:	98
Issue Date:	//
Approval Type:	Municipal sewage
Status:	In progress
Application Type:	
Client Name:	
Client Address:	
Client City:	
Client Postal Code:	
Project Description:	
Contaminants:	
Emission Control:	

129	***26 of 97***	***-/0.0***	***80.0***	***MUNICIPALITY OF METRO TORONTO*** ***130 THE QUEENSWAY,HUMBER STP*** ***ETOBICOKE CITY ON M8Y 1H9***	***CA***

Certificate #:	3-0634-95-976
Application Year:	95
Issue Date:	4/10/97
Approval Type:	Municipal sewage
Status:	Received in 1996, Issued in 1997
Application Type:	
Client Name:	
Client Address:	
Client City:	
Client Postal Code:	
Project Description:	
Contaminants:	
Emission Control:	

129	***27 of 97***	***-/0.0***	***80.0***	***MUNICIPALITY OF METRO TORONTO*** ***130 THE QUEENSWAY, HUMBER T.P.*** ***ETOBICOKE CITY ON M8Y 1H9***	***CA***

Certificate #:	3-0801-93-
Application Year:	93
Issue Date:	11/12/1993
Approval Type:	Municipal sewage
Status:	Approved

Map Key	Number of Records	Direction/ Distance (m)	Elevation (m)	Site	DB

Application Type:
Client Name:
Client Address:
Client City:
Client Postal Code:
Project Description:
Contaminants:
Emission Control:

129	28 of 97	-/0.0	80.0	TORONTO CITY - CONTRACT WPC-22-91 130 THE QUEENSWAY,HUMBER T.P. ETOBICOKE CITY ON M8Y 1H9	CA

Certificate #: 3-1243-91-
Application Year: 91
Issue Date: 2/26/1992
Approval Type: Municipal sewage
Status: Approved in 1992
Application Type:
Client Name:
Client Address:
Client City:
Client Postal Code:
Project Description:
Contaminants:
Emission Control:

129	29 of 97	-/0.0	80.0	MUNICIPALITY OF METRO TORONTO 130 THE QUEENSWAY, HUMBER T.P. ETOBICOKE CITY ON M8Y 1H9	CA

Certificate #: 8-3419-92-
Application Year: 92
Issue Date: 12/10/1992
Approval Type: Industrial air
Status: Approved
Application Type:
Client Name:
Client Address:
Client City:
Client Postal Code:
Project Description: (2) CHLORINE GAS SCRUBBERS AT HUMBER T.P
Contaminants: Chlorine
Emission Control: Venturi Scrubber, Packed Tower

129	30 of 97	-/0.0	80.0	MUNICIPALITY OF METRO TORONTO 130 THE QUEENSWAY, HUMBER T.P. ETOBICOKE CITY ON M8Y 1H9	CA

Certificate #: 8-3308-93-
Application Year: 93
Issue Date: 8/24/1993
Approval Type: Industrial air

Map Key	Number of Records	Direction/ Distance (m)	Elevation (m)	Site	DB

Status: Approved
Application Type:
Client Name:
Client Address:
Client City:
Client Postal Code:
Project Description: COGEN FACILITY AT HUMBER SEW. T. PLANT
Contaminants: Nitrogen Oxides, Carbon Monoxide, Hydrogen Sulphide
Emission Control:

129	31 of 97	-/0.0	80.0	City of Toronto 130 The Queensway Toronto ON	ECA

Record Type: ECA
PDF URL: https://www.accessenvironment.ene.gov.on.ca/instruments/2870-A32LT7-14.pdf
CofA Number: 0167-A3WRXZ
Date: 2016-02-22
Status: Approved
Project Type: Municipal and Private Sewage Works

129	32 of 97	-/0.0	80.0	City of Toronto 130 The Queensway ON M8Y1H9	ECA

Record Type: ECA
PDF URL: https://www.accessenvironment.ene.gov.on.ca/instruments/3352-9VNS2X-14.pdf
CofA Number: 1937-9Z4RSE
Date: 2015-09-03
Status: Approved
Project Type: Air

129	33 of 97	-/0.0	80.0	City of Toronto 130 The Queensway Toronto City, Ontario M8Y 1H9 ON	ECA

Record Type:
PDF URL:
CofA Number: 3597-966LRB
Date: 12-NOV-13
Status: Approved
Project Type: Air/Noise

129	34 of 97	-/0.0	80.0	METROPOLITAN TORONTO WORKS DEPT. 26-044 HUMBER SEWAGE TREATMENT 130 THE QUEENSWAY ETOBICOKE ON M8Y 1H9	GEN

Generator #: ON0146216
Approval Yrs: 94

Map Key	Number of Records	Direction/ Distance (m)	Elevation (m)	Site	DB

SIC Code: 8373
SIC Description: ENVIRON. ADMIN.

--- Details ---
Waste Code: 121
Waste Description: ALKALINE WASTES - HEAVY METALS
+
Waste Code: 122
Waste Description: ALKALINE WASTES - OTHER METALS
+
Waste Code: 146
Waste Description: OTHER SPECIFIED INORGANICS
+
Waste Code: 148
Waste Description: INORGANIC LABORATORY CHEMICALS
+
Waste Code: 213
Waste Description: PETROLEUM DISTILLATES
+
Waste Code: 221
Waste Description: LIGHT FUELS
+
Waste Code: 241
Waste Description: HALOGENATED SOLVENTS
+
Waste Code: 243
Waste Description: PCB'S
+
Waste Code: 251
Waste Description: OIL SKIMMINGS & SLUDGES
+
Waste Code: 252
Waste Description: WASTE OILS & LUBRICANTS

129	35 of 97	-/0.0	80.0	City of Toronto HUMBER WASTEWATER TREATMENT PLANT 130 THE QUEENSWAY ETOBICOKE ON M8Y 1H9	GEN

Generator #: ON0146216
Approval Yrs: 07,08
SIC Code: 221320
SIC Description: Sewage Treatment Facilities

--- Details ---
Waste Code: 112
Waste Description: ACID WASTE - HEAVY METALS
+
Waste Code: 121
Waste Description: ALKALINE WASTES - HEAVY METALS
+
Waste Code: 122
Waste Description: ALKALINE WASTES - OTHER METALS
+
Waste Code: 146
Waste Description: OTHER SPECIFIED INORGANICS
+

Map Key	Number of Records	Direction/ Distance (m)	Elevation (m)	Site	DB

Waste Code: 148
Waste Description: INORGANIC LABORATORY CHEMICALS
+
Waste Code: 212
Waste Description: ALIPHATIC SOLVENTS
+
Waste Code: 213
Waste Description: PETROLEUM DISTILLATES
+
Waste Code: 221
Waste Description: LIGHT FUELS
+
Waste Code: 241
Waste Description: HALOGENATED SOLVENTS
+
Waste Code: 243
Waste Description: PCB'S
+
Waste Code: 251
Waste Description: OIL SKIMMINGS & SLUDGES
+
Waste Code: 252
Waste Description: WASTE OILS & LUBRICANTS

129	*36 of 97*	*-/0.0*	*80.0*	***City of Toronto HUMBER WASTEWATER TREATMENT PLANT 130 THE QUEENSWAY ETOBICOKE ON***	***GEN***

Generator #: ON0146216
Approval Yrs: 2013
SIC Code: 221320
SIC Description: SEWAGE TREATMENT FACILITIES

--- Details ---
Waste Code: 243
Waste Description: PCBS
+
Waste Code: 122
Waste Description: ALKALINE WASTES - OTHER METALS
+
Waste Code: 148
Waste Description: INORGANIC LABORATORY CHEMICALS
+
Waste Code: 268
Waste Description: AMINES
+
Waste Code: 145
Waste Description: PAINT/PIGMENT/COATING RESIDUES
+
Waste Code: 241
Waste Description: HALOGENATED SOLVENTS
+
Waste Code: 263
Waste Description: ORGANIC LABORATORY CHEMICALS
+
Waste Code: 213

Map Key	Number of Records	Direction/ Distance (m)	Elevation (m)	Site	DB

Waste Description: PETROLEUM DISTILLATES
+
Waste Code: 221
Waste Description: LIGHT FUELS
+
Waste Code: 212
Waste Description: ALIPHATIC SOLVENTS
+
Waste Code: 251
Waste Description: OIL SKIMMINGS & SLUDGES
+
Waste Code: 331
Waste Description: WASTE COMPRESSED GASES
+
Waste Code: 146
Waste Description: OTHER SPECIFIED INORGANICS
+
Waste Code: 121
Waste Description: ALKALINE WASTES - HEAVY METALS
+
Waste Code: 112
Waste Description: ACID WASTE - HEAVY METALS
+
Waste Code: 252
Waste Description: WASTE OILS & LUBRICANTS

129	37 of 97	-/0.0	80.0	City of Toronto HUMBER WASTEWATER TREATMENT PLANT 130 THE QUEENSWAY ETOBICOKE ON M8Y 1H9	GEN

Generator #: ON0146216
Approval Yrs: 2010
SIC Code: 221320
SIC Description: Sewage Treatment Facilities

--- Details ---
Waste Code: 241
Waste Description: HALOGENATED SOLVENTS
+
Waste Code: 243
Waste Description: PCBS
+
Waste Code: 221
Waste Description: LIGHT FUELS
+
Waste Code: 112
Waste Description: ACID WASTE - HEAVY METALS
+
Waste Code: 213
Waste Description: PETROLEUM DISTILLATES
+
Waste Code: 146
Waste Description: OTHER SPECIFIED INORGANICS
+
Waste Code: 121
Waste Description: ALKALINE WASTES - HEAVY METALS

Map Key	Number of Records	Direction/ Distance (m)	Elevation (m)	Site	DB

+
Waste Code: 122
Waste Description: ALKALINE WASTES - OTHER METALS
+
Waste Code: 252
Waste Description: WASTE OILS & LUBRICANTS
+
Waste Code: 148
Waste Description: INORGANIC LABORATORY CHEMICALS
+
Waste Code: 212
Waste Description: ALIPHATIC SOLVENTS
+
Waste Code: 251
Waste Description: OIL SKIMMINGS & SLUDGES

129	38 of 97	-/0.0	80.0	**Comstock Canada Limited** **130 The Queensway** **Toronto ON M8Y 1H9**	GEN

Generator #: ON8445952
Approval Yrs: 2011
SIC Code: 493190
SIC Description: Other Warehousing and Storage

--- Details ---
Waste Code: 114
Waste Description: OTHER INORGANIC ACID WASTES

129	39 of 97	-/0.0	80.0	**City of Toronto** **HUMBER WASTEWATER TREATMENT** **PLANT 130 THE QUEENSWAY** **ETOBICOKE ON M8Y 1H9**	GEN

Generator #: ON0146216
Approval Yrs: 2009
SIC Code: 221320
SIC Description: Sewage Treatment Facilities

--- Details ---
Waste Code: 112
Waste Description: ACID WASTE - HEAVY METALS
+
Waste Code: 121
Waste Description: ALKALINE WASTES - HEAVY METALS
+
Waste Code: 122
Waste Description: ALKALINE WASTES - OTHER METALS
+
Waste Code: 146
Waste Description: OTHER SPECIFIED INORGANICS
+
Waste Code: 148
Waste Description: INORGANIC LABORATORY CHEMICALS
+
Waste Code: 212
Waste Description: ALIPHATIC SOLVENTS

Map Key	Number of Records	Direction/ Distance (m)	Elevation (m)	Site	DB

+
Waste Code: 213
Waste Description: PETROLEUM DISTILLATES
+
Waste Code: 221
Waste Description: LIGHT FUELS
+
Waste Code: 241
Waste Description: HALOGENATED SOLVENTS
+
Waste Code: 243
Waste Description: PCBS
+
Waste Code: 251
Waste Description: OIL SKIMMINGS & SLUDGES
+
Waste Code: 252
Waste Description: WASTE OILS & LUBRICANTS

129	40 of 97	-/0.0	80.0	City of Toronto HUMBER WASTEWATER TREATMENT PLANT 130 THE QUEENSWAY ETOBICOKE ON M8Y 1H9	GEN

Generator #: ON0146216
Approval Yrs: 2011
SIC Code: 221320
SIC Description: Sewage Treatment Facilities

--- Details ---
Waste Code: 121
Waste Description: ALKALINE WASTES - HEAVY METALS
+
Waste Code: 148
Waste Description: INORGANIC LABORATORY CHEMICALS
+
Waste Code: 212
Waste Description: ALIPHATIC SOLVENTS
+
Waste Code: 213
Waste Description: PETROLEUM DISTILLATES
+
Waste Code: 251
Waste Description: OIL SKIMMINGS & SLUDGES
+
Waste Code: 112
Waste Description: ACID WASTE - HEAVY METALS
+
Waste Code: 122
Waste Description: ALKALINE WASTES - OTHER METALS
+
Waste Code: 221
Waste Description: LIGHT FUELS
+
Waste Code: 243
Waste Description: PCBS
+

Map Key	Number of Records	Direction/ Distance (m)	Elevation (m)	Site	DB

Waste Code: 252
Waste Description: WASTE OILS & LUBRICANTS
+
Waste Code: 241
Waste Description: HALOGENATED SOLVENTS
+
Waste Code: 146
Waste Description: OTHER SPECIFIED INORGANICS

129	41 of 97	-/0.0	80.0	City of Toronto HUMBER WASTEWATER TREATMENT PLANT 130 THE QUEENSWAY ETOBICOKE ON M8Y 1H9	GEN

Generator #: ON0146216
Approval Yrs: 2012
SIC Code: 221320
SIC Description: Sewage Treatment Facilities

--- Details ---
Waste Code: 243
Waste Description: PCBS
+
Waste Code: 241
Waste Description: HALOGENATED SOLVENTS
+
Waste Code: 122
Waste Description: ALKALINE WASTES - OTHER METALS
+
Waste Code: 146
Waste Description: OTHER SPECIFIED INORGANICS
+
Waste Code: 221
Waste Description: LIGHT FUELS
+
Waste Code: 252
Waste Description: WASTE OILS & LUBRICANTS
+
Waste Code: 212
Waste Description: ALIPHATIC SOLVENTS
+
Waste Code: 112
Waste Description: ACID WASTE - HEAVY METALS
+
Waste Code: 213
Waste Description: PETROLEUM DISTILLATES
+
Waste Code: 251
Waste Description: OIL SKIMMINGS & SLUDGES
+
Waste Code: 121
Waste Description: ALKALINE WASTES - HEAVY METALS
+
Waste Code: 148
Waste Description: INORGANIC LABORATORY CHEMICALS

Map Key	Number of Records	Direction/ Distance (m)	Elevation (m)	Site	DB
129	42 of 97	-/0.0	80.0	Comstock Canada Limited 130 The Queensway Toronto ON M8Y 1H9	GEN

Generator #: ON8445952
Approval Yrs: 2010
SIC Code: 493190
SIC Description: Other Warehousing and Storage

--- Details ---
Waste Code: 114
Waste Description: OTHER INORGANIC ACID WASTES

129	43 of 97	-/0.0	80.0	METROPOLITAN TORONTO WORKS DEPT. HUMBER SEWAGE TREATMENT PLANT 130 THE QUEENSWAY,C/O439UNIVERSITY AVE TORONTO ON M8Y 1H9	GEN

Generator #: ON0146216
Approval Yrs: 86,87,88,89,90
SIC Code: 8373
SIC Description: ENVIRON. ADMIN.

--- Details ---
Waste Code: 213
Waste Description: PETROLEUM DISTILLATES
+
Waste Code: 241
Waste Description: HALOGENATED SOLVENTS
+
Waste Code: 251
Waste Description: OIL SKIMMINGS & SLUDGES
+
Waste Code: 252
Waste Description: WASTE OILS & LUBRICANTS

129	44 of 97	-/0.0	80.0	METRO TORONTO -HUMBR PLANT WPCP C/O METRO WORKS DEPT 130 QUEENSWAY TORONTO ON M8Y 1H9	GEN

Generator #: W120382
Approval Yrs: 86
SIC Code: 020
SIC Description:

129	45 of 97	-/0.0	80.0	RAMSET LIMITED 130 QUEENSQUAY EAST TORONTO ON M5A 3X6	33-665	GEN

Generator #: ON1301800
Approval Yrs: 92,93,94,95,96,97,98
SIC Code: 3053
SIC Description: INDUSTRIAL FASTENER

Map Key	Number of Records	Direction/ Distance (m)	Elevation (m)	Site	DB

--- Details ---
Waste Code: 232
Waste Description: POLYMERIC RESINS

129	46 of 97	-/0.0	80.0	City of Toronto Toronto Water HUMBER WASTEWATER TREATMENT PLANT 130 THE QUEENSWAY ETOBICOKE ON M8Y 1H9	GEN

Generator #: ON0146216
Approval Yrs: As of May 2015
SIC Code:
SIC Description:

--- Details ---
Waste Code: 213
Waste Description: Petroleum distillates
+
Waste Code: 145
Waste Description: Wastes from the use of pigments, coatings and paints
+
Waste Code: 268
Waste Description: Amines
+
Waste Code: 212
Waste Description: Aliphatic solvents and residues
+
Waste Code: 148
Waste Description: Misc. wastes and inorganic chemicals
+
Waste Code: 211
Waste Description: Aromatic solvents and residues
+
Waste Code: 122
Waste Description: Alkaline slutions - containing other metals and non-metals (not cyanide)
+
Waste Code: 331
Waste Description: Waste compressed gases including cylinders
+
Waste Code: 252
Waste Description: Waste crankcase oils and lubricants
+
Waste Code: 263
Waste Description: Misc. waste organic chemicals
+
Waste Code: 251
Waste Description: Waste oils/sludges (petroleum based)

129	47 of 97	-/0.0	80.0	METROPOLITAN TORONTO WORKS DEPARTMENT HUMBER SEWAGE TREATMENT PLANT 130 THE QUEENSWAY ETOBICOKE ON M8Y 1H9	GEN

Generator #: ON0146216
Approval Yrs: 92,93,95,96,97,98,99,00,01,02,03,04,05,06

Map Key	Number of Records	Direction/ Distance (m)	Elevation (m)	Site	DB

SIC Code: 8373
SIC Description: ENVIRON. ADMIN.

--- Details ---
Waste Code: 212
Waste Description: ALIPHATIC SOLVENTS
+
Waste Code: 112
Waste Description: ACID WASTE - HEAVY METALS
+
Waste Code: 121
Waste Description: ALKALINE WASTES - HEAVY METALS
+
Waste Code: 122
Waste Description: ALKALINE WASTES - OTHER METALS
+
Waste Code: 146
Waste Description: OTHER SPECIFIED INORGANICS
+
Waste Code: 148
Waste Description: INORGANIC LABORATORY CHEMICALS
+
Waste Code: 213
Waste Description: PETROLEUM DISTILLATES
+
Waste Code: 221
Waste Description: LIGHT FUELS
+
Waste Code: 241
Waste Description: HALOGENATED SOLVENTS
+
Waste Code: 243
Waste Description: PCB'S
+
Waste Code: 251
Waste Description: OIL SKIMMINGS & SLUDGES
+
Waste Code: 252
Waste Description: WASTE OILS & LUBRICANTS

129	48 of 97	-/0.0	80.0	METRO TORONTO (DEPT.OF WORKS) HUMBER SEWAGE TREATMENT PLANT 130 THE QUEENSWAY ETOBICOKE ON M8Y 1H9	NPCB

Company Code: F0683
Industry: UNDEFINED
Site Status:
Transaction Date:
Inspection Date:

--- Details ---
Label: F068300
Serial No.:
PCB Type/Code: MINERAL OIL/UNKNOWN
Location:
Item/State: BARREL MINERAL OIL/FULL

Map Key	Number of Records	Direction/ Distance (m)	Elevation (m)	Site	DB

No. of Items: 1
Manufacturer:
Status: STORED FOR DISPOSAL
Contents: 120 KG

Map Key	Number of Records	Direction/ Distance (m)	Elevation (m)	Site	DB
129	49 of 97	-/0.0	80.0	METRO TORONTO (DEPT. OF WORKS) 130 THE QUEENSWAY THE QUEENSWAY ETOBICOKE ON M8Y 1H9	NPCB

Company Code: F0682
Industry:
Site Status:
Transaction Date:
Inspection Date:

--- Details ---
Label:
Serial No.:
PCB Type/Code:
Location:
Item/State:
No. of Items:
Manufacturer:
Status: In-Storage
Contents:

Map Key	Number of Records	Direction/ Distance (m)	Elevation (m)	Site	DB
129	50 of 97	-/0.0	80.0	METRO TORONTO (DEPT. OF WORKS) HUMBER SEWAGE TREATMENT PLANT; 130 THE QUEENSWAY, ETOBICOKE ON M8Y 1H9	NPCB

Company Code: F0728
Industry:
Site Status:
Transaction Date: 1/29/1996
Inspection Date:

--- Details ---
Label:
Serial No.:
PCB Type/Code: Askarel
Location:
Item/State:
No. of Items:
Manufacturer:
Status: Stored for Disposal
Contents: 42.00 KG

Map Key	Number of Records	Direction/ Distance (m)	Elevation (m)	Site	DB
129	51 of 97	-/0.0	80.0	METRO TORONTO (DEPT. OF WORKS) 130 THE QUEENSWAY HUMBER SEWAGE TREATMENT PLANT ETOBICOKE ON M8Y 1H9	NPCB

Company Code: F0683
Industry: Undefined
Site Status: Stored for Disposal

Map Key	Number of Records	Direction/ Distance (m)	Elevation (m)	Site	DB

Transaction Date: 12/30/1995
Inspection Date:

--- Details ---
Label:
Serial No.:
PCB Type/Code: Mineral Oil/Unknown
Location:
Item/State:
No. of Items:
Manufacturer:
Status: Stored for disposal
Contents:

129	***52 of 97***	***-/0.0***	***80.0***	***METRO TORONTO (DEPT. OF WORKS) HUMBER SEWAGE TREATMENT PLANT 130 THE QUEENSWAY, ETOBICOKE ON M8Y 1H9***	***OPCB***

Year: 1998
Site Number: 30186A049
Name Owner:
Additional Site Information:

--- Details ---
Quantity: 2.00
Address Site:
Description: Number of Drums of Ballasts with High Level PCBs (>1000 ppm)
+
Quantity: 400.00
Address Site:
Description: Calculated Weight (Kg) of Drums of Ballasts with High Level PCBs (>1000 ppm)
+
Quantity: 3.00
Address Site:
Description: Number of Capacitors with High Level PCBs (>1000 ppm)
+
Quantity: 120.00
Address Site:
Description: Weight of Bulk Liquid with Low Level PCBs (< 1000 ppm) kg
+
Quantity: 1.00
Address Site:
Description: Number of Drums of Other Material with Low Level PCBs (< 1000 ppm) kg
+
Quantity: 150.00
Address Site:
Description: Calculated Weight of Drums of Other Material with Low Level PCBs (< 1000 ppm) kg

---

129	***53 of 97***	***-/0.0***	***80.0***	***METRO TORONTO (DEPT. OF WORKS) HUMBER SEWAGE TREATMENT PLANT 130 THE QUEENSWAY, ETOBICOKE ON M8Y 1H9***	***OPCB***

Year: 1999
Site Number: 30186A049
Name Owner:

Map Key	Number of Records	Direction/ Distance (m)	Elevation (m)	Site	DB

Additional Site Information:

--- Details ---

Quantity: 2.00
Address Site:
Description: Number of Drums of Ballasts with High Level PCBs (>1000 ppm)
+
Quantity: 400.00
Address Site:
Description: Calculated Weight (Kg) of Drums of Ballasts with High Level PCBs (>1000 ppm)
+
Quantity: 3.00
Address Site:
Description: Number of Capacitors with High Level PCBs (>1000 ppm)
+
Quantity: 120.00
Address Site:
Description: Weight of Bulk Liquid with Low Level PCBs (< 1000 ppm) kg
+
Quantity: 1.00
Address Site:
Description: Number of Drums of Other Material with Low Level PCBs (< 1000 ppm) kg
+
Quantity: 150.00
Address Site:
Description: Calculated Weight of Drums of Other Material with Low Level PCBs (< 1000 ppm) kg

---

129	54 of 97	-/0.0	80.0	METRO TORONTO (DEPT. OF WORKS) HUMBER SEWAGE TREATMENT PLANT 130 THE QUEENSWAY, ETOBICOKE ON M8Y 1H9	OPCB

Year: 2004
Site Number: 30186A049
Name Owner:
Additional Site Information:

--- Details ---

Quantity: 120
Address Site:
Description: Weight of Bulk Liquid with Low Level PCBs (< 1000 ppm) kg
+
Quantity: 6
Address Site:
Description: Number of Drums of Soil with Low Level PCBs (< 1000 ppm) kg
+
Quantity: 2400
Address Site:
Description: Calculated Weight (Kg) of Drums of Soil with Low Level PCBs (< 1000 ppm) kg
+
Quantity: 2
Address Site:
Description: Number of Drums of Ballasts with High Level PCBs (>1000 ppm)
+
Quantity: 400
Address Site:
Description: Calculated Weight (Kg) of Drums of Ballasts with High Level PCBs (>1000 ppm)

Map Key	Number of Records	Direction/ Distance (m)	Elevation (m)	Site	DB

+
Quantity: 3
Address Site:
Description: Number of Capacitors with High Level PCBs (>1000 ppm)

129	55 of 97	-/0.0	80.0	METRO TORONTO (DEPT. OF WORKS) HUMBER SEWAGE TREATMENT PLANT 130 THE QUEENSWAY, ETOBICOKE ON M8Y 1H9	OPCB

Year: 2003
Site Number: 30186A049
Name Owner:
Additional Site Information:

--- Details ---
Quantity: 120.00
Address Site:
Description: Weight of Bulk Liquid with Low Level PCBs (< 1000 ppm) kg
+
Quantity: 6.00
Address Site:
Description: Number of Drums of Soil with Low Level PCBs (< 1000 ppm) kg
+
Quantity: 2400.00
Address Site:
Description: Weight of Drums of Soil with Low Level PCBs (< 1000 ppm) kg
+
Quantity: 2.00
Address Site:
Description: Number of Drums of Ballasts with High Level PCBs (>1000 ppm)
+
Quantity: 400.00
Address Site:
Description: Calculated Weight (Kg) of Drums of Ballasts with High Level PCBs (>1000 ppm)
+
Quantity: 3.00
Address Site:
Description: Number of Capacitors with High Level PCBs (>1000 ppm)

129	56 of 97	-/0.0	80.0	METRO TORONTO (DEPT. OF WORKS) HUMBER SEWAGE TREATMENT PLANT 130 THE QUEENSWAY, ETOBICOKE ON M8Y 1H9	OPCB

Year: 1995
Site Number: 30186A049
Name Owner:
Additional Site Information:

--- Details ---
Quantity: 2.00
Address Site:
Description: Number of Drums of Ballasts with High Level PCBs (>1000 ppm)
+
Quantity: 400.00
Address Site:

Map Key	Number of Records	Direction/ Distance (m)	Elevation (m)	Site	DB

Description: Weight of Drums of Ballasts with High Level PCBs (>1000 ppm) kg
+
Quantity: 3.00
Address Site:
Description: Number of Capacitors with High Level PCBs (>1000 ppm)
+
Quantity: 108.00
Address Site:
Description: Weight of Bulk Liquid with Low Level PCBs (< 1000 ppm) kg
+
Quantity: 1.00
Address Site:
Description: Number of Drums of Other Material with Low Level PCBs (< 1000 ppm) kg
+
Quantity: 150.00
Address Site:
Description: Weight of Drums of Other Material with Low Level PCBs (< 1000 ppm) kg

---

129	***57 of 97***	***-/0.0***	***80.0***	***METRO TORONTO (DEPT. OF WORKS)*** ***HUMBER SEWAGE TREATMENT PLANT*** ***130 THE QUEENSWAY,*** ***ETOBICOKE ON M8Y 1H9***	***OPCB***

Year: 2000
Site Number: 30186A049
Name Owner:
Additional Site Information:

--- Details ---
Quantity: 120.00
Address Site:
Description: Weight of Bulk Liquid with Low Level PCBs (< 1000 ppm) kg
+
Quantity: 2.00
Address Site:
Description: Number of Drums of Ballasts with High Level PCBs (>1000 ppm)
+
Quantity: 6.00
Address Site:
Description: Number of Drums of Soil with Low Level PCBs (< 1000 ppm) kg
+
Quantity: 400.00
Address Site:
Description: Calculated Weight (Kg) of Drums of Ballasts with High Level PCBs (>1000 ppm)
+
Quantity: 3.00
Address Site:
Description: Number of Capacitors with High Level PCBs (>1000 ppm)
+
Quantity: 2400.00
Address Site:
Description: Calculated Weight (Kg) of Drums of Soil with Low Level PCBs (< 1000 ppm) kg

---

129	***58 of 97***	***-/0.0***	***80.0***	***METRO WORKS DEPT ATTN M G THORNE*** ***130 THE QUEENSWAY*** ***ON M8Y 1H9***	***PRT***

Map Key	Number of Records	Direction/ Distance (m)	Elevation (m)	Site	DB

Location ID: 22536
Type: private
Expiry Date:
Capacity (L): 0.00
Licence #: 0001058745

129	59 of 97	-/0.0	80.0	TORONTO, CITY OF HUMBER WPCP 130 THE QUEENSWAY TORONTO ON	REC

Receiver #: W120382
Facility Type: WATER POLL. CONTROL PLANT
Approval Yrs: 2013

129	60 of 97	-/0.0	80.0	TORONTO, CITY OF HUMBER WPCP 130 THE QUEENSWAY TORONTO ON M8Y 1H9	REC

Receiver #: W120382
Facility Type: WATER POLL. CONTROL PLANT
Approval Yrs: 2011

129	61 of 97	-/0.0	80.0	TORONTO, CITY OF HUMBER WPCP 130 THE QUEENSWAY TORONTO ON M8Y 1H9	REC

Receiver #: W120382
Facility Type: WATER POLL. CONTROL PLANT
Approval Yrs: 2012

129	62 of 97	-/0.0	80.0	TORONTO, CITY OF HUMBER WPCP 130 THE QUEENSWAY TORONTO ON M8Y 1H9	REC

Receiver #: W120382
Facility Type: WATER POLLUTION CONTROL PLANT
Approval Yrs: 99,00,01,02,03,04,05,06,07,08,09

--- Details ---
Waste Code: 111
Waste Description: SPENT PICKLE LIQUOR

129	63 of 97	-/0.0	80.0	TORONTO, CITY OF HUMBER WPCP 130 THE QUEENSWAY TORONTO ON M8Y 1H9	REC

Receiver #: W120382
Facility Type: WATER POLL. CONTROL PLANT
Approval Yrs: 2010

Map Key	Number of Records	Direction/ Distance (m)	Elevation (m)	Site	DB
129	64 of 97	-/0.0	80.0	METRO TORONTO -HUMBR PLANT WPCP C/O METRO WORKS DEPT 130 QUEENSWAY TORONTO ON M8Y 1H9	REC

Receiver #: W120382
Facility Type: WATER POLLUTION CONTROL PLANT
Approval Yrs: 86,87,88,89,90,92,94,95,96,97,98

--- Details ---
Waste Code: 111
Waste Description: SPENT PICKLE LIQUOR
+
Waste Code: 149
Waste Description: LANDFILL LEACHATES

Map Key	Number of Records	Direction/ Distance (m)	Elevation (m)	Site	DB
129	65 of 97	-/0.0	80.0	METRO TORONTO (DEPT. OF WORKS) HUMBER SEWAGE TREATMENT PLANT 130 THE QUEENSWAY ETOBICOKE ON M8Y 1H9	REC

Receiver #: 301-86A049
Facility Type: TRANSFER STATION
Approval Yrs: 94,95,96,97,98,99,00,01,02,03,04,05,06,07,08

--- Details ---
Waste Code: 243
Waste Description: PCB'S

Map Key	Number of Records	Direction/ Distance (m)	Elevation (m)	Site	DB
129	66 of 97	-/0.0	80.0	TRANSFORMER & SWITCHGEAR SER. CO. LTD. METRO TORONTO WORKS, HUMBER TREATMENT PLANT,130 THE QUEENSWAY ETOBICOKE ON M8Y 1H9	REC

Receiver #: A680159
Facility Type: RECLAIM
Approval Yrs: 95,96,97,98,99,00,01,02,03,04,05,06,07,08

--- Details ---
Waste Code: 243
Waste Description: PCB'S

Map Key	Number of Records	Direction/ Distance (m)	Elevation (m)	Site	DB
129	67 of 97	-/0.0	80.0	City of Toronto 130 The Queensway Toronto ON	SPL

Ref NO: 4322-9322YU
Contaminant Code: 44
Contaminant Name: SEWAGE,FINAL EFFLUENT UNCHLORINATED
Contaminant Quantity:
Incident Cause: Leak/Break
Incident Dt: 15-DEC-12

Map Key	Number of Records	Direction/ Distance (m)	Elevation (m)	Site	DB

Incident Reason:	Material Failure ¿ Poor Design/Substandard Material
Incident Summary:	Humber WWTP: final effluent not chlorinated.
MOE Reported Dt:	15-DEC-12
Environmental Impact:	Confirmed
Nature of Impact:	Other Impact(s); Surface Water Pollution
Receiving Medium:	
SAC Action Class:	Watercourse Spills
Sector Source Type:	Sewage Treatment
Site Municipality:	Toronto

129	68 of 97	-/0.0	80.0	City of Toronto 130 The Queensway Toronto ON	SPL

Ref NO:	0885-9GKUE7
Contaminant Code:	44
Contaminant Name:	FINAL EFFLUENT (UNCHLORINATED)
Contaminant Quantity:	13500000 L
Incident Cause:	Process Upset/Malfunction
Incident Dt:	2014/02/22
Incident Reason:	Equipment Failure
Incident Summary:	Humber WPCP - malfunction of chlorinator
MOE Reported Dt:	2014/02/22
Environmental Impact:	Possible
Nature of Impact:	Surface Water Pollution
Receiving Medium:	
SAC Action Class:	Sewage Incident Report Flowchart
Sector Source Type:	Sewer (Private or Municipal)
Site Municipality:	Toronto

129	69 of 97	-/0.0	80.0	130 The Queensway Toronto ON	SPL

Ref NO:	4818-9G88Q4
Contaminant Code:	41
Contaminant Name:	EFFLUENT (NOT OTHERWISE SPECIFIED)
Contaminant Quantity:	0 other - see incident description
Incident Cause:	Unknown / N/A
Incident Dt:	2014/02/11
Incident Reason:	Unknown / N/A
Incident Summary:	Humber WWTP: Valve malfunction, effluent to LOnt
MOE Reported Dt:	2014/02/11
Environmental Impact:	Not Anticipated
Nature of Impact:	Surface Water Pollution
Receiving Medium:	
SAC Action Class:	Notifications
Sector Source Type:	Unknown / N/A
Site Municipality:	Toronto

129	70 of 97	-/0.0	80.0	130 The Queensway Toronto ON M8Y 1H9	SPL

Ref NO:	8546-9UP789

Map Key	Number of Records	Direction/ Distance (m)	Elevation (m)	Site	DB

Contaminant Code:	44
Contaminant Name:	SEWAGE,FINAL EFFLUENT UNCHLORINATED
Contaminant Quantity:	0 other - see incident description
Incident Cause:	Process Upset/Malfunction
Incident Dt:	3/16/2015
Incident Reason:	Power Interruption/Loss
Incident Summary:	Chlorination failure: final effluent to L Ontario
MOE Reported Dt:	3/17/2015
Environmental Impact:	
Nature of Impact:	Surface Water
Receiving Medium:	
SAC Action Class:	Watercourse Spills
Sector Source Type:	
Site Municipality:	Toronto

129	*71 of 97*	*-/0.0*	*80.0*	***City of Toronto*** ***130 The Queensway*** ***Toronto ON***	***SPL***

Ref NO:	3422-979JAR
Contaminant Code:	44
Contaminant Name:	SEWAGE,FINAL EFFLUENT UNCHLORINATED
Contaminant Quantity:	0 other - see incident description
Incident Cause:	Bypass
Incident Dt:	30-APR-13
Incident Reason:	Power Interruption/Loss
Incident Summary:	Humber WWTP-final effluent, unchlor. to Lk Ontario.
MOE Reported Dt:	30-APR-13
Environmental Impact:	Confirmed
Nature of Impact:	Surface Water Pollution
Receiving Medium:	
SAC Action Class:	Watercourse Spills
Sector Source Type:	Sewage Treatment
Site Municipality:	Toronto

129	*72 of 97*	*-/0.0*	*80.0*	***130 The Queensway*** ***Toronto ON M8Y 1H9***	***SPL***

Ref NO:	8778-9K6BS8
Contaminant Code:	44
Contaminant Name:	SEWAGE,FINAL EFFLUENT CHLORINATED
Contaminant Quantity:	0 other - see incident description
Incident Cause:	Process Upset/Malfunction
Incident Dt:	2014/05/16
Incident Reason:	Unknown / N/A
Incident Summary:	DWMD, Humber WPCP: chlorination down 10 min, dechlor. down
MOE Reported Dt:	2014/05/16
Environmental Impact:	Not Anticipated
Nature of Impact:	Surface Water Pollution
Receiving Medium:	
SAC Action Class:	Watercourse Spills
Sector Source Type:	Sewage Treatment
Site Municipality:	Toronto

Map Key	Number of Records	Direction/ Distance (m)	Elevation (m)	Site	DB
129	73 of 97	-/0.0	80.0	City of Toronto 130 The Queensway Toronto ON	SPL

Ref NO:	2133-92FMQ4
Contaminant Code:	35
Contaminant Name:	METHANE GAS
Contaminant Quantity:	0 other - see incident description
Incident Cause:	Leak/Break
Incident Dt:	21-NOV-12
Incident Reason:	Unknown / N/A
Incident Summary:	Humber WPCP: methane to atm.
MOE Reported Dt:	27-NOV-12
Environmental Impact:	Confirmed
Nature of Impact:	Air Pollution
Receiving Medium:	
SAC Action Class:	Air Spills - Gases and Vapours
Sector Source Type:	Sewage Treatment
Site Municipality:	Toronto

129	74 of 97	-/0.0	80.0	City of Toronto 130 The Queensway Toronto ON M8Y 1H9	SPL

Ref NO:	8434-9MHT4R
Contaminant Code:	44
Contaminant Name:	SEWAGE,PRIMARY CHLORINATED
Contaminant Quantity:	0 other - see incident description
Incident Cause:	Bypass
Incident Dt:	2014/07/30
Incident Reason:	Power Interruption/Loss
Incident Summary:	Humber WWTP: prim + disinf; Lake Ont
MOE Reported Dt:	2014/07/30
Environmental Impact:	Not Anticipated
Nature of Impact:	Surface Water Pollution
Receiving Medium:	
SAC Action Class:	Sewage Bypasses / Overflows
Sector Source Type:	Sewage Treatment
Site Municipality:	Toronto

129	75 of 97	-/0.0	80.0	City of Toronto 130 The Queensway Toronto ON M8Y 1H9	SPL

Ref NO:	8673-5QFJTU
Contaminant Code:	
Contaminant Name:	SEWAGE
Contaminant Quantity:	
Incident Cause:	Discharge Or Bypass To A Watercourse
Incident Dt:	8/14/2003
Incident Reason:	Power Interruption - Loss of electrical power
Incident Summary:	Humber WPCP: ukn amt bypassed
MOE Reported Dt:	8/15/2003
Environmental Impact:	Possible

Map Key	Number of Records	Direction/ Distance (m)	Elevation (m)	Site	DB

Nature of Impact:	Surface Water Pollution
Receiving Medium:	Water
SAC Action Class:	Spill to Land
Sector Source Type:	Other Plant - Sewage Municipal
Site Municipality:	Toronto

129	76 of 97	-/0.0	80.0	**Wessuc Inc.** **130 The Queensway** **Toronto ON M8Y 1H9**	SPL

Ref NO:	6806-854JUG
Contaminant Code:	44
Contaminant Name:	SEWAGE SLUDGE
Contaminant Quantity:	40 m3
Incident Cause:	Pipe Or Hose Leak
Incident Dt:	
Incident Reason:	Other - Reason not otherwise defined
Incident Summary:	Spill of sewage sludge to ground at Humber STP
MOE Reported Dt:	5/3/2010
Environmental Impact:	Not Anticipated
Nature of Impact:	Soil Contamination
Receiving Medium:	
SAC Action Class:	Land Spills
Sector Source Type:	Other
Site Municipality:	

129	77 of 97	-/0.0	80.0	**City of Toronto** **130 The Queensway HUMBER WATER POLLUTION CONTROL PLANT** **Toronto ON M8Y 1H9**	SPL

Ref NO:	0763-6WR6LJ
Contaminant Code:	44
Contaminant Name:	FINAL EFFLUENT (UNCHLORINATED)
Contaminant Quantity:	140 min (duration)
Incident Cause:	Discharge Or Bypass To A Watercourse
Incident Dt:	12/22/2006
Incident Reason:	Power Interruption - Loss of electrical power
Incident Summary:	Humber WPCP-140 Min Unchlorinated final Effluent
MOE Reported Dt:	12/22/2006
Environmental Impact:	Possible
Nature of Impact:	Surface Water Pollution
Receiving Medium:	Water
SAC Action Class:	
Sector Source Type:	Sewage Municipal
Site Municipality:	Toronto

129	78 of 97	-/0.0	80.0	**City of Toronto - Humber Treatment Plant** **130 The Queensway** **Toronto ON M8Y 1H9**	SPL

Ref NO:	4060-8EGSTR
Contaminant Code:	44

Map Key	Number of Records	Direction/ Distance (m)	Elevation (m)	Site	DB

Contaminant Name:	SEWAGE,PRIMARY CHLORINATED
Contaminant Quantity:	333 m³
Incident Cause:	Discharge Or Bypass To A Watercourse
Incident Dt:	2/27/2011
Incident Reason:	Equipment Failure - Malfunction of system components
Incident Summary:	Humber TP: valve failure, 333 m3 to Lk. Ontario.
MOE Reported Dt:	2/27/2011
Environmental Impact:	Confirmed
Nature of Impact:	Surface Water Pollution
Receiving Medium:	
SAC Action Class:	Watercourse Spills
Sector Source Type:	Sewage Treatment
Site Municipality:	Toronto

129	*79 of 97*	*-/0.0*	*80.0*	***130 The Queensway Toronto ON M8Y 1H9***	***SPL***

Ref NO:	8877-79WDEY
Contaminant Code:	44
Contaminant Name:	SEWAGE,FINAL EFFLUENT UNCHLORINATED
Contaminant Quantity:	15150 m3
Incident Cause:	
Incident Dt:	
Incident Reason:	
Incident Summary:	Humber WPCP: 3.3 MG unchlor.final effl. to Lk ON.
MOE Reported Dt:	12/15/2007
Environmental Impact:	Confirmed
Nature of Impact:	Surface Water Pollution
Receiving Medium:	Water
SAC Action Class:	
Sector Source Type:	Sewage Municipal
Site Municipality:	Toronto

129	*80 of 97*	*-/0.0*	*80.0*	***Humber Water Treatment Plant<UNOFFICIAL> 130 The Queensway Toronto ON M8Y 1H9***	***SPL***

Ref NO:	0135-8D4TPH
Contaminant Code:	28
Contaminant Name:	SODIUM BISULFATE
Contaminant Quantity:	4000 L
Incident Cause:	Valve / Fitting Leak Or Failure
Incident Dt:	1/13/2011
Incident Reason:	Unknown - Reason not determined
Incident Summary:	Humber WTP - Duplicate, see IDS#8255-8D4TB9.
MOE Reported Dt:	1/14/2011
Environmental Impact:	Not Anticipated
Nature of Impact:	
Receiving Medium:	
SAC Action Class:	Great Lakes and their Interconnecting Channels Spills
Sector Source Type:	Water Supply
Site Municipality:	Toronto

Map Key	Number of Records	Direction/ Distance (m)	Elevation (m)	Site	DB
129	81 of 97	-/0.0	80.0	City of Toronto 130 The Queensway Toronto ON M8Y 1H9	SPL

Ref NO:	6864-5QXQ9X
Contaminant Code:	44
Contaminant Name:	SEWAGE SLUDGE
Contaminant Quantity:	200 m3
Incident Cause:	Unknown
Incident Dt:	8/31/2003
Incident Reason:	Unknown - Reason not determined
Incident Summary:	Humber WPCP - digested sludge spill
MOE Reported Dt:	8/31/2003
Environmental Impact:	Possible
Nature of Impact:	Soil Contamination
Receiving Medium:	Land
SAC Action Class:	Spill to Land
Sector Source Type:	Other Plant - Sewage Municipal
Site Municipality:	Toronto

129	82 of 97	-/0.0	80.0	Torbear Contracting Inc. 130 The Queensway Toronto ON M8Y 1H9	SPL

Ref NO:	5888-7S7P9W
Contaminant Code:	
Contaminant Name:	SEWAGE,RAW UNCHLORINATED
Contaminant Quantity:	300 L
Incident Cause:	Pipe Or Hose Leak
Incident Dt:	
Incident Reason:	Error- Operator error
Incident Summary:	Torbear Contracting, 300 L raw swg to excavation, contained
MOE Reported Dt:	5/19/2009
Environmental Impact:	Confirmed
Nature of Impact:	Soil Contamination
Receiving Medium:	
SAC Action Class:	Land Spills
Sector Source Type:	
Site Municipality:	Toronto

129	83 of 97	-/0.0	80.0	City of Toronto - Humber Sewage Treatment Plant 130 The Queensway Toronto ON M8Y 1H9	SPL

Ref NO:	8884-88LK6E
Contaminant Code:	44
Contaminant Name:	SEWAGE,PRIMARY CHLORINATED
Contaminant Quantity:	0 other - see incident description
Incident Cause:	Discharge Or Bypass To A Watercourse
Incident Dt:	
Incident Reason:	Equipment Failure
Incident Summary:	Humber WPCP: primary chlorinated sewage to Humber River.
MOE Reported Dt:	8/23/2010

Map Key	Number of Records	Direction/ Distance (m)	Elevation (m)	Site	DB

Environmental Impact:	Confirmed
Nature of Impact:	Surface Water Pollution
Receiving Medium:	
SAC Action Class:	Watercourse Spills
Sector Source Type:	Sewage Treatment
Site Municipality:	

129	***84 of 97***	***-/0.0***	***80.0***	***130 The Queensway*** ***Toronto ON M8Y 1H9***	***SPL***

Ref NO:	0436-7W6BSU
Contaminant Code:	44
Contaminant Name:	SEWAGE,FINAL EFFLUENT UNCHLORINATED
Contaminant Quantity:	1125000 m3
Incident Cause:	Process Upset
Incident Dt:	
Incident Reason:	Power Interruption - Loss of electrical power
Incident Summary:	Humber STP-1125000 m3 Non Cl2'ed Sewage to Lake,Power Outage
MOE Reported Dt:	9/23/2009
Environmental Impact:	Not Anticipated
Nature of Impact:	Surface Water Pollution
Receiving Medium:	
SAC Action Class:	Sewage Bypasses / Overflows
Sector Source Type:	Sewage Treatment
Site Municipality:	

129	***85 of 97***	***-/0.0***	***80.0***	***City of Toronto*** ***130 The Queensway*** ***Toronto ON M8Y 1H9***	***SPL***

Ref NO:	2242-85X3Z7
Contaminant Code:	44
Contaminant Name:	SEWAGE,FINAL EFFLUENT UNCHLORINATED
Contaminant Quantity:	0 other - see incident description
Incident Cause:	Discharge Or Bypass To A Watercourse
Incident Dt:	
Incident Reason:	
Incident Summary:	Humber WPCP: no final chlorination from 1330 to 1500
MOE Reported Dt:	5/29/2010
Environmental Impact:	Confirmed
Nature of Impact:	Surface Water Pollution
Receiving Medium:	
SAC Action Class:	Watercourse Spills
Sector Source Type:	Sewage Treatment
Site Municipality:	

129	***86 of 97***	***-/0.0***	***80.0***	***METROPOLITAN TORONTO, MUNICIPA*** ***INSIDE FILTER PLANT HUMBER WPCP*** ***130 THE QUEENSWAY*** ***TORONTO CITY ON M8Y 1H9***	***SPL***

Ref NO:	46618
Contaminant Code:	

Map Key	Number of Records	Direction/ Distance (m)	Elevation (m)	Site	DB

Contaminant Name:	
Contaminant Quantity:	
Incident Cause:	UNDERGROUND TANK LEAK
Incident Dt:	2/11/1991
Incident Reason:	CORROSION
Incident Summary:	METRO WORKS, HUMBER STP -DIESEL FUEL LEAKING INTOFILTER PLANT THROUGH WALL
MOE Reported Dt:	2/13/1991
Environmental Impact:	CONFIRMED
Nature of Impact:	Soil Contamination
Receiving Medium:	LAND
SAC Action Class:	
Sector Source Type:	
Site Municipality:	01106

129	*87 of 97*	*-/0.0*	*80.0*	***City of Toronto - Humber Sewage Treatment Plant 130 The Queensway Toronto ON M8Y 1H9***	***SPL***

Ref NO:	2288-8968TS
Contaminant Code:	44
Contaminant Name:	SEWAGE,SECONDARY UNCHLORINATED
Contaminant Quantity:	0 other - see incident description
Incident Cause:	Discharge Or Bypass To A Watercourse
Incident Dt:	
Incident Reason:	Equipment Failure - Malfunction of system components
Incident Summary:	Humber WPCP - Malfunction of chlorinator
MOE Reported Dt:	9/10/2010
Environmental Impact:	Confirmed
Nature of Impact:	Surface Water Pollution
Receiving Medium:	
SAC Action Class:	Sewage Bypasses / Overflows
Sector Source Type:	Sewage Treatment
Site Municipality:	

129	*88 of 97*	*-/0.0*	*80.0*	***City of Toronto 130 The Queensway Toronto ON M8Y 1H9***	***SPL***

Ref NO:	5838-5K3N27
Contaminant Code:	
Contaminant Name:	SLUDGE (N.O.S.)
Contaminant Quantity:	
Incident Cause:	Valve / Fitting Leak Or Failure
Incident Dt:	2/24/2003
Incident Reason:	Unknown - Reason not determined
Incident Summary:	Humber River WPCP: Sludge Spill
MOE Reported Dt:	2/24/2003
Environmental Impact:	Possible
Nature of Impact:	Surface Water Pollution
Receiving Medium:	Water
SAC Action Class:	Spill to Inland Watercourses
Sector Source Type:	Other Plant - Sewage Municipal
Site Municipality:	Toronto

Map Key	Number of Records	Direction/ Distance (m)	Elevation (m)	Site	DB
129	89 of 97	-/0.0	80.0	City of Toronto 130 The Queensway Toronto ON M8Y 1H9	SPL

Ref NO:	3245-7VC2AR
Contaminant Code:	
Contaminant Name:	SEWAGE,SECONDARY UNCHLORINATED
Contaminant Quantity:	0 other - see incident description
Incident Cause:	Discharge Or Bypass To A Watercourse
Incident Dt:	
Incident Reason:	Other - Reason not otherwise defined
Incident Summary:	Humber WWTP: Cl effl injection down due to power failure
MOE Reported Dt:	8/27/2009
Environmental Impact:	Possible
Nature of Impact:	Surface Water Pollution
Receiving Medium:	
SAC Action Class:	Primary Assessment of Incident
Sector Source Type:	Sewage Treatment
Site Municipality:	Toronto

Map Key	Number of Records	Direction/ Distance (m)	Elevation (m)	Site	DB
129	90 of 97	-/0.0	80.0	Comstock Canada Ltd. 130 The Queensway Toronto ON M8Y 1H9	SPL

Ref NO:	5723-8C8RQN
Contaminant Code:	28
Contaminant Name:	SODIUM BISULFATE
Contaminant Quantity:	17500 L
Incident Cause:	Discharge Or Bypass To A Watercourse
Incident Dt:	
Incident Reason:	Error- Operator error
Incident Summary:	Comstock: 17 500 L 3.8% sodium bisulfate to L. Ontario
MOE Reported Dt:	12/17/2010
Environmental Impact:	Confirmed
Nature of Impact:	Other Impact(s); Surface Water Pollution
Receiving Medium:	
SAC Action Class:	Watercourse Spills
Sector Source Type:	Sewage Treatment
Site Municipality:	Toronto

Map Key	Number of Records	Direction/ Distance (m)	Elevation (m)	Site	DB
129	91 of 97	-/0.0	80.0	130 The Queensway Toronto ON M8Y 1H9	SPL

Ref NO:	7080-5QJJYL
Contaminant Code:	44
Contaminant Name:	SEWAGE,SECONDARY UNCHLORINATED
Contaminant Quantity:	
Incident Cause:	Discharge Or Bypass To A Watercourse
Incident Dt:	8/15/2003
Incident Reason:	Power Interruption - Loss of electrical power
Incident Summary:	Humber WPCP- 1hr 20 min, no chlorin.
MOE Reported Dt:	8/18/2003

Map Key	Number of Records	Direction/ Distance (m)	Elevation (m)	Site	DB

Environmental Impact:	Possible
Nature of Impact:	Surface Water Pollution
Receiving Medium:	Water
SAC Action Class:	Spill to Great Lakes System
Sector Source Type:	
Site Municipality:	Toronto

129	92 of 97	-/0.0	80.0	City of Toronto - Humber Treatment Plant 130 The Queensway Toronto ON M8Y 1H9	SPL

Ref NO:	8621-8H8R44
Contaminant Code:	44
Contaminant Name:	SEWAGE,PRIMARY UNCHLORINATED
Contaminant Quantity:	0 other - see incident description
Incident Cause:	
Incident Dt:	5/26/2011
Incident Reason:	
Incident Summary:	Humber WPCP: secondary bypass, equip prob
MOE Reported Dt:	5/26/2011
Environmental Impact:	
Nature of Impact:	
Receiving Medium:	
SAC Action Class:	Watercourse Spills
Sector Source Type:	
Site Municipality:	Toronto

129	93 of 97	-/0.0	80.0	City of Toronto - Humber Treatment Plant 130 The Queensway Toronto ON M8Y 1H9	SPL

Ref NO:	8255-8D4TB9
Contaminant Code:	28
Contaminant Name:	SODIUM BISULFITE
Contaminant Quantity:	3500 L
Incident Cause:	Valve / Fitting Leak Or Failure
Incident Dt:	1/14/2011
Incident Reason:	Unknown - Reason not determined
Incident Summary:	Humber Treatment plant: 4500L sodium bisulfite to outfall
MOE Reported Dt:	1/14/2011
Environmental Impact:	Possible
Nature of Impact:	Surface Water Pollution
Receiving Medium:	
SAC Action Class:	Watercourse Spills
Sector Source Type:	
Site Municipality:	Toronto

129	94 of 97	-/0.0	80.0	Humber WPCP<UNOFFICIAL> 130 The Queensway Toronto ON M8Y 1H9	SPL

Ref NO:	0007-6FD63V
Contaminant Code:	

Map Key	Number of Records	Direction/ Distance (m)	Elevation (m)	Site	DB

Contaminant Name:	SEWAGE SLUDGE
Contaminant Quantity:	
Incident Cause:	Pipe Or Hose Leak
Incident Dt:	8/17/2005
Incident Reason:	Equipment Failure
Incident Summary:	Humber WPCP - 2 m3 of sewage sludge to ground.
MOE Reported Dt:	8/17/2005
Environmental Impact:	Possible
Nature of Impact:	Soil Contamination
Receiving Medium:	Land
SAC Action Class:	Spills to Land
Sector Source Type:	Other Plant - Sewage Municipal
Site Municipality:	Toronto

129	95 of 97	-/0.0	80.0	**City of Toronto** **130 Queensway, Etobicoke** **Toronto ON**	SPL

Ref NO:	8478-7TYL98
Contaminant Code:	
Contaminant Name:	DIGESTER GAS
Contaminant Quantity:	
Incident Cause:	Discharge or Emission to Air
Incident Dt:	
Incident Reason:	Equipment Failure - Malfunction of system components
Incident Summary:	Release of sludge gas to atmosphere from digester
MOE Reported Dt:	7/15/2009
Environmental Impact:	Confirmed
Nature of Impact:	Air Pollution
Receiving Medium:	
SAC Action Class:	Notifications
Sector Source Type:	Waste Disposal Site
Site Municipality:	Toronto

129	96 of 97	-/0.0	80.0	**City of Toronto** **130 The Queensway** **Toronto ON**	SPL

Ref NO:	7874-9XJLN9
Contaminant Code:	41
Contaminant Name:	SECONDARY WASTE WATER
Contaminant Quantity:	1 other - see incident description
Incident Cause:	Overflow/Surcharge
Incident Dt:	6/16/2015
Incident Reason:	Power Interruption/Loss
Incident Summary:	Humber WTP: Sewage bypass due to power outage, stopped now
MOE Reported Dt:	6/16/2015
Environmental Impact:	
Nature of Impact:	Surface Water
Receiving Medium:	
SAC Action Class:	Sewage Bypasses / Overflows
Sector Source Type:	
Site Municipality:	Toronto

Map Key	Number of Records	Direction/ Distance (m)	Elevation (m)	Site	DB
129	97 of 97	-/0.0	80.0	City of Toronto 130 The Queensway Toronto ON	SPL

Ref NO:	0412-9G4Q3G
Contaminant Code:	44
Contaminant Name:	SEWAGE,RAW UNCHLORINATED
Contaminant Quantity:	0 other - see incident description
Incident Cause:	Overflow/Surcharge
Incident Dt:	2014/02/07
Incident Reason:	Operator/Human Error
Incident Summary:	Humber WWTP: grey water to Humber River
MOE Reported Dt:	2014/02/07
Environmental Impact:	Confirmed
Nature of Impact:	Surface Water Pollution
Receiving Medium:	
SAC Action Class:	Primary Assessment of Spills
Sector Source Type:	Sewage Treatment
Site Municipality:	Toronto

130	1 of 1	-/0.0	80.0	ON		BORE

Borehole ID:	833300	**Type:**	Borehole
Use:	Geotechnical/Geological Investigation	**Status:**	Decommissioned
Drill Method:	Power auger	**UTM Zone:**	17
Easting:	623087	**Northing:**	4832179
Location Accuracy:		**Orig. Ground Elev m:**	77.4
Elev. Reliability Note:		**DEM Ground Elev m:**	80.2
Total Depth m:	7.5	**Primary Name:**	
Township:	Etobicoke	**Concession:**	
Lot:		**Municipality:**	
Completion Date:	31-MAR-1970	**Static Water Level:**	1.8
Primary Water Use:		**Sec. Water Use:**	

--- Details ---

Stratum ID:	6013297	**Top Depth(m):**	0.0
Bottom Depth(m):	2.1	**Stratum Desc:**	Fill material - silt to silty sand with traces of clay and organics, loose to dense
+			
Stratum ID:	6013298	**Top Depth(m):**	2.1
Bottom Depth(m):	7.0	**Stratum Desc:**	Silty sand with trace of gravel and organics, occasional layers of clayey silt, loose to compact
+			
Stratum ID:	6013299	**Top Depth(m):**	7.0
Bottom Depth(m):	7.5	**Stratum Desc:**	Weathered shale, grey

131	1 of 1	-/0.0	89.7	ON		BORE

Borehole ID:	834148	**Type:**	Borehole

Map Key	Number of Records	Direction/ Distance (m)	Elevation (m)	Site	DB

Use:	Geotechnical/Geological Investigation	**Status:**	Decommissioned
Drill Method:	Hollow stem auger	**UTM Zone:**	17
Easting:	622565	**Northing:**	4831709
Location Accuracy:		**Orig. Ground Elev m:**	94.3
Elev. Reliability Note:		**DEM Ground Elev m:**	92.2
Total Depth m:	11.1	**Primary Name:**	
Township:	Etobicoke	**Concession:**	
Lot:		**Municipality:**	
Completion Date:	16-AUG-1982	**Static Water Level:**	-999.9
Primary Water Use:		**Sec. Water Use:**	

--- Details ---

Stratum ID:	6015624	**Top Depth(m):**	0.0
Bottom Depth(m):	0.2	**Stratum Desc:**	Asphaltic concrete
+			
Stratum ID:	6015625	**Top Depth(m):**	0.2
Bottom Depth(m):	1.1	**Stratum Desc:**	Fill, sand and gravel, poorly compacted
+			
Stratum ID:	6015626	**Top Depth(m):**	1.1
Bottom Depth(m):	6.7	**Stratum Desc:**	Fill, silt and sand with some clay, and shale fragments, poorly compacted, grey
+			
Stratum ID:	6015627	**Top Depth(m):**	6.7
Bottom Depth(m):	11.1	**Stratum Desc:**	Silty clay with trace sand and gravel (till), very stiff, grey, hard

Map Key	Number of Records	Direction/ Distance (m)	Elevation (m)	Site	DB
132	1 of 1	-/0.0	79.8	ON	BORE

Borehole ID:	642835	**Type:**	Borehole
Use:	Geotechnical/Geological Investigation	**Status:**	
Drill Method:	Diamond Drill	**UTM Zone:**	17
Easting:	623155	**Northing:**	4832023
Location Accuracy:		**Orig. Ground Elev m:**	77.4
Elev. Reliability Note:		**DEM Ground Elev m:**	78.6
Total Depth m:	22.6	**Primary Name:**	
Township:		**Concession:**	
Lot:		**Municipality:**	
Completion Date:	NOV-1965	**Static Water Level:**	2.3
Primary Water Use:	Not Used	**Sec. Water Use:**	

--- Details ---

Stratum ID:	218501210	**Top Depth(m):**	7.9
Bottom Depth(m):	17.2	**Stratum Desc:**	SILT(83),ORGANIC, SAND(7). BROWN,GREY,ALLUVIAL,SOFT, AGE POST-GLACIAL, WATER STABLE AT 246.6 FEET.
+			
Stratum ID:	218501211	**Top Depth(m):**	17.2
Bottom Depth(m):	19.8	**Stratum Desc:**	CLAY,SILT,SHALE. GREY,ALLUVIAL,STIFF, AGE GLACIAL.

Map Key	Number of Records	Direction/ Distance (m)	Elevation (m)	Site	DB

+

Stratum ID:	218501212	**Top Depth(m):**	19.8
Bottom Depth(m):	22.6	**Stratum Desc:**	BEDROCK,SHALE. GREEN,WEATHERED, AGE ORDOVICIAN. 03807508800260004005650170000 9

+

Stratum ID:	218501209	**Top Depth(m):**	0.0
Bottom Depth(m):	7.9	**Stratum Desc:**	FILL,SAND(56),SILT(8),SHALE. GREY,BROWN,COMPACT,LAYERE D.

Map Key	Number of Records	Direction/ Distance (m)	Elevation (m)	Site	DB
133	1 of 1	-/0.0	90.0	ON	BORE

Borehole ID:	833263	**Type:**	Borehole
Use:	Geotechnical/Geological Investigation	**Status:**	Decommissioned
Drill Method:	Power auger	**UTM Zone:**	17
Easting:	622605	**Northing:**	4831673
Location Accuracy:		**Orig. Ground Elev m:**	92.1
Elev. Reliability Note:		**DEM Ground Elev m:**	87.6
Total Depth m:	16.5	**Primary Name:**	
Township:	Etobicoke	**Concession:**	
Lot:		**Municipality:**	
Completion Date:	30-OCT-1969	**Static Water Level:**	5.9
Primary Water Use:		**Sec. Water Use:**	

--- Details ---

Stratum ID:	6013159	**Top Depth(m):**	0.0
Bottom Depth(m):	10.5	**Stratum Desc:**	Clayey silt, trace of sand (occasional pockets of silt throughout), fill, brown, very stiff

+

Stratum ID:	6013160	**Top Depth(m):**	10.5
Bottom Depth(m):	10.8	**Stratum Desc:**	Clay with organics

+

Stratum ID:	6013161	**Top Depth(m):**	10.8
Bottom Depth(m):	13.4	**Stratum Desc:**	Clayey silt, trace of sand (occasional layers of silt up to 0.03m thick throughout), brown, hard

+

Stratum ID:	6013162	**Top Depth(m):**	13.4
Bottom Depth(m):	15.0	**Stratum Desc:**	Clayey silt with sand and gravel (glacial till), hard

+

Stratum ID:	6013163	**Top Depth(m):**	15.0
Bottom Depth(m):	16.5	**Stratum Desc:**	Shale bedrock, interbeds of limestone, grey, fractured to sound

---

Map Key	Number of Records	Direction/ Distance (m)	Elevation (m)	Site	DB
134	1 of 1	-/0.0	84.1	ON	BORE

Borehole ID:	604051	**Type:**	Borehole
Use:	Geotechnical/Geological Investigation	**Status:**	
Drill Method:	Diamond Drill	**UTM Zone:**	17

Map Key	Number of Records	Direction/ Distance (m)	Elevation (m)	Site	DB

Easting:	622715	**Northing:**	4831623
Location Accuracy:		**Orig. Ground Elev m:**	89.5
Elev. Reliability Note:		**DEM Ground Elev m:**	81.6
Total Depth m:	13.8	**Primary Name:**	
Township:		**Concession:**	
Lot:		**Municipality:**	
Completion Date:	NOV-1969	**Static Water Level:**	.5
Primary Water Use:	Not Used	**Sec. Water Use:**	

--- Details ---

Stratum ID:	218363241	**Top Depth(m):**	6.6
Bottom Depth(m):	11.6	**Stratum Desc:**	SILT,CLAY,SAND. GREY,VERY SOFT TO HARD.
+			
Stratum ID:	218363242	**Top Depth(m):**	11.6
Bottom Depth(m):	13.6	**Stratum Desc:**	TILL,SILT,CLAY,SAND.GREY,HARD.
+			
Stratum ID:	218363243	**Top Depth(m):**	13.6
Bottom Depth(m):	13.8	**Stratum Desc:**	BEDROCK,SHALE. FRACTURED. 014 017019024000000210017003300215 02500380045
+			
Stratum ID:	218363239	**Top Depth(m):**	0.0
Bottom Depth(m):	5.2	**Stratum Desc:**	FILL,SILT(80), SAND(11),CLAY. DENSE.
+			
Stratum ID:	218363240	**Top Depth(m):**	5.2
Bottom Depth(m):	6.6	**Stratum Desc:**	FILL,SILT,CLAY,SAND.HARD, WATER STABLE AT 292.0 FEET.

135	*1 of 1*	*-/0.0*	*81.0*	***Carrier Canada<UNOFFICIAL>*** ***2121 Lakeshore Blvd West*** ***Toronto ON***	***SPL***

Ref NO:	7134-9T9PFE
Contaminant Code:	38
Contaminant Name:	REFRIGERANT GAS, N.O.S.
Contaminant Quantity:	175 kg
Incident Cause:	Leak/Break
Incident Dt:	1/30/2015
Incident Reason:	Equipment Failure
Incident Summary:	Carrier Canada: 175 kgs to atm
MOE Reported Dt:	1/30/2015
Environmental Impact:	
Nature of Impact:	Air
Receiving Medium:	
SAC Action Class:	Air Spills - Gases and Vapours
Sector Source Type:	
Site Municipality:	Toronto

136	*1 of 1*	*-/0.0*	*80.0*	***ON***	***BORE***

Map Key	Number of Records	Direction/ Distance (m)	Elevation (m)	Site	DB

Borehole ID:	655848	**Type:**	Borehole
Use:	Geotechnical/Geological Investigation	**Status:**	
Drill Method:	Power auger	**UTM Zone:**	17
Easting:	623100	**Northing:**	4832173
Location Accuracy:		**Orig. Ground Elev m:**	77.4
Elev. Reliability Note:		**DEM Ground Elev m:**	79.5
Total Depth m:	-999	**Primary Name:**	
Township:		**Concession:**	
Lot:		**Municipality:**	
Completion Date:	MAR-1970	**Static Water Level:**	.2
Primary Water Use:	Not Used	**Sec. Water Use:**	

--- Details ---

Stratum ID:	218547824	**Top Depth(m):**	0.0
Bottom Depth(m):	2.1	**Stratum Desc:**	FILL,SAND(96),SILT, CLAY. DENSE.
+			
Stratum ID:	218547825	**Top Depth(m):**	2.1
Bottom Depth(m):	7.0	**Stratum Desc:**	SAND,SILT,GRAVEL, ORGANIC. LOOSE TO COMPACT, WATER STABLE AT 253.3 FEET.
+			
Stratum ID:	218547826	**Top Depth(m):**	7.0
Bottom Depth(m):		**Stratum Desc:**	SHALE. WEATHERED. 010 022 0000002200070011002301000 15 0

137	**1 of 1**	**-/0.0**	**79.0**	**ON**	**BORE**

Borehole ID:	642833	**Type:**	Borehole
Use:	Geotechnical/Geological Investigation	**Status:**	
Drill Method:	Diamond Drill	**UTM Zone:**	17
Easting:	623150	**Northing:**	4832073
Location Accuracy:		**Orig. Ground Elev m:**	77
Elev. Reliability Note:		**DEM Ground Elev m:**	78
Total Depth m:	12.8	**Primary Name:**	
Township:		**Concession:**	
Lot:		**Municipality:**	
Completion Date:	NOV-1965	**Static Water Level:**	1.3
Primary Water Use:	Not Used	**Sec. Water Use:**	

--- Details ---

Stratum ID:	218501198	**Top Depth(m):**	0.0
Bottom Depth(m):	3.7	**Stratum Desc:**	FILL,SILT,CLAY, GRAVEL. BROWN,DENSE.
+			
Stratum ID:	218501199	**Top Depth(m):**	3.7
Bottom Depth(m):	8.2	**Stratum Desc:**	SILT(80),ORGANIC(18)BROWN,ALLUVIAL,SOFT, AGE POST-GLACIAL, WATER STABLE AT 248.3 FEET.
+			
Stratum ID:	218501200	**Top Depth(m):**	8.2
Bottom Depth(m):	9.2	**Stratum Desc:**	CLAY,SILT. GREY,ALLUVIAL,STIFF, AGE POST-GLACIAL.

+
Stratum ID: 218501201 **Top Depth(m):** 9.2
Bottom Depth(m): 10.8 **Stratum Desc:** BEDROCK,SHALE. GREEN,WEATHERED, AGE ORDOVICIAN.

+
Stratum ID: 218501202 **Top Depth(m):** 10.8
Bottom Depth(m): 12.8 **Stratum Desc:** BEDROCK,SHALE. GREY,MARINE,AGE ORDOVICIAN. 085 00000036001200040000 7

---

138 **1 of 1** **-/0.0** **79.0** **ON** **BORE**

Borehole ID:	636990	**Type:**	Borehole
Use:	Geotechnical/Geological Investigation	**Status:**	
Drill Method:	Power auger	**UTM Zone:**	17
Easting:	623155	**Northing:**	4832063
Location Accuracy:		**Orig. Ground Elev m:**	74.7
Elev. Reliability Note:		**DEM Ground Elev m:**	78
Total Depth m:	4.7	**Primary Name:**	
Township:		**Concession:**	
Lot:		**Municipality:**	
Completion Date:	1955	**Static Water Level:**	-999.9
Primary Water Use:	Not Used	**Sec. Water Use:**	

--- Details ---

Stratum ID: 218479114 **Top Depth(m):** 0.0
Bottom Depth(m): 0.3 **Stratum Desc:** WATER.

+
Stratum ID: 218479115 **Top Depth(m):** 0.3
Bottom Depth(m): 1.7 **Stratum Desc:** SAND. FLUVIO-GLACIAL,AGE GLACIAL.

+
Stratum ID: 218479116 **Top Depth(m):** 1.7
Bottom Depth(m): 4.4 **Stratum Desc:** CLAY. LACUSTRINE,AGE GLACIAL.

+
Stratum ID: 218479117 **Top Depth(m):** 4.4
Bottom Depth(m): 4.7 **Stratum Desc:** CLAY,SHALE. GLACIAL,AGE GLACIAL.

+
Stratum ID: 218479118 **Top Depth(m):** 4.7
Bottom Depth(m): 4.7 **Stratum Desc:** BEDROCK,SHALE. MARINE,AGE ORDOVICIAN.

---

139 **1 of 2** **-/0.0** **90.0** **ON** **BORE**

Borehole ID:	655299	**Type:**	Borehole
Use:	Geotechnical/Geological Investigation	**Status:**	
Drill Method:	Diamond Drill	**UTM Zone:**	17
Easting:	622615	**Northing:**	4831653
Location Accuracy:		**Orig. Ground Elev m:**	90.5
Elev. Reliability		**DEM Ground Elev**	91.9

Map Key	Number of Records	Direction/ Distance (m)	Elevation (m)	Site	DB

Note:		**m:**	
Total Depth m:	-999	**Primary Name:**	
Township:		**Concession:**	
Lot:		**Municipality:**	
Completion Date:	NOV-1969	**Static Water Level:**	.7
Primary Water Use:	Not Used	**Sec. Water Use:**	

--- Details ---

Stratum ID:	218546215	**Top Depth(m):**	11.9
Bottom Depth(m):		**Stratum Desc:**	BEDROCK,SHALE, LIMESTONE. SOUND. 016015019 017023032000000320020501600215 100
+			
Stratum ID:	218546210	**Top Depth(m):**	0.0
Bottom Depth(m):	6.2	**Stratum Desc:**	FILL,SILT,CLAY,SAND.BROWN,VERY SOFT TO HARD.
+			
Stratum ID:	218546211	**Top Depth(m):**	6.2
Bottom Depth(m):	6.6	**Stratum Desc:**	SILT,ORGANIC. STIFF, WATER STABLE AT 294.8 FEET.
+			
Stratum ID:	218546212	**Top Depth(m):**	6.6
Bottom Depth(m):	10.1	**Stratum Desc:**	SILT,CLAY,SAND. BROWN,VERY SOFT TO HARD, LAYERED.
+			
Stratum ID:	218546213	**Top Depth(m):**	10.1
Bottom Depth(m):	11.3	**Stratum Desc:**	TILL,SILT,CLAY,SAND.HARD.
+			
Stratum ID:	218546214	**Top Depth(m):**	11.3
Bottom Depth(m):	11.9	**Stratum Desc:**	BEDROCK,SHALE, LIMESTONE. FRACTURED.

Map Key	Number of Records	Direction/ Distance (m)	Elevation (m)	Site	DB
139	2 of 2	-/0.0	90.0	ON	BORE

Borehole ID:	655300	**Type:**	Borehole
Use:	Geotechnical/Geological Investigation	**Status:**	
Drill Method:	Power auger	**UTM Zone:**	17
Easting:	622615	**Northing:**	4831653
Location Accuracy:		**Orig. Ground Elev m:**	92.6
Elev. Reliability Note:		**DEM Ground Elev m:**	91.9
Total Depth m:	-999	**Primary Name:**	
Township:		**Concession:**	
Lot:		**Municipality:**	
Completion Date:	NOV-1969	**Static Water Level:**	.7
Primary Water Use:	Not Used	**Sec. Water Use:**	

--- Details ---

Stratum ID:	218546216	**Top Depth(m):**	0.0
Bottom Depth(m):	1.5	**Stratum Desc:**	FILL,SILT,CLAY,SAND.BROWN,STIFF.
+			
Stratum ID:	218546217	**Top Depth(m):**	1.5
Bottom Depth(m):	2.4	**Stratum Desc:**	FILL,SAND,SILT. BROWN,COMPACT, WATER

Map Key	Number of Records	Direction/ Distance (m)	Elevation (m)	Site	DB

STABLE AT 301.5 FEET.

+

Stratum ID:	218546218	**Top Depth(m):**	2.4
Bottom Depth(m):	10.8	**Stratum Desc:**	FILL,SILT,CLAY,SAND.BROWN, SENSITIVE TO VERY SENSITIVE.

+

Stratum ID:	218546219	**Top Depth(m):**	10.8
Bottom Depth(m):	11.1	**Stratum Desc:**	CLAY,ORGANIC.

+

Stratum ID:	218546220	**Top Depth(m):**	11.1
Bottom Depth(m):	12.5	**Stratum Desc:**	SILT,CLAY,SAND. BROWN,VERY SOFT.

+

Stratum ID:	218546221	**Top Depth(m):**	12.5
Bottom Depth(m):		**Stratum Desc:**	TILL,SILT,CLAY,SAND.GREY,HARD. 016017024 029012039000000100005001400080 02500365045004101

Map Key	Number of Records	Direction/ Distance (m)	Elevation (m)	Site	DB
140	1 of 2	-/0.0	90.0	ON	BORE

Borehole ID:	833249	**Type:**	Borehole
Use:	Geotechnical/Geological Investigation	**Status:**	Decommissioned
Drill Method:	Power auger	**UTM Zone:**	17
Easting:	622539	**Northing:**	4831703
Location Accuracy:		**Orig. Ground Elev m:**	86.8
Elev. Reliability Note:		**DEM Ground Elev m:**	90.9
Total Depth m:	11.8	**Primary Name:**	
Township:	Etobicoke	**Concession:**	
Lot:		**Municipality:**	
Completion Date:	17-OCT-1969	**Static Water Level:**	0
Primary Water Use:		**Sec. Water Use:**	

--- Details ---

Stratum ID:	6013102	**Top Depth(m):**	0.0
Bottom Depth(m):	3.3	**Stratum Desc:**	Clayey silt, trace of sand (occasional pockets of silty sand), fill, brown, hard

+

Stratum ID:	6013103	**Top Depth(m):**	3.3
Bottom Depth(m):	6.7	**Stratum Desc:**	Clayey silt, trace of sand (occasional layers of silt and sand up to 0.13m thick throughout), very stiff to hard

+

Stratum ID:	6013104	**Top Depth(m):**	6.7
Bottom Depth(m):	7.5	**Stratum Desc:**	Glacial till, hard

+

Stratum ID:	6013105	**Top Depth(m):**	7.5
Bottom Depth(m):	11.8	**Stratum Desc:**	Shale bedrock, interbeds of limestone, grey, fractured to sound

---

Map Key	Number of Records	Direction/ Distance (m)	Elevation (m)	Site	DB
140	2 of 2	-/0.0	90.0	ON	BORE

Borehole ID:	833217	**Type:**	Borehole

Map Key	Number of Records	Direction/ Distance (m)	Elevation (m)	Site	DB

Use:	Geotechnical/Geological Investigation	**Status:**	Decommissioned
Drill Method:	Boring	**UTM Zone:**	17
Easting:	622539	**Northing:**	4831703
Location Accuracy:		**Orig. Ground Elev m:**	86.8
Elev. Reliability Note:		**DEM Ground Elev m:**	90.9
Total Depth m:	11.8	**Primary Name:**	
Township:	Etobicoke	**Concession:**	
Lot:		**Municipality:**	
Completion Date:	17-OCT-1969	**Static Water Level:**	0
Primary Water Use:		**Sec. Water Use:**	

--- Details ---

Stratum ID:	6012982	**Top Depth(m):**	0.0
Bottom Depth(m):	3.3	**Stratum Desc:**	Clayey silt, traces of sand, occasional pockets of silty sand, fill, brown, hard
+			
Stratum ID:	6012983	**Top Depth(m):**	3.3
Bottom Depth(m):	6.7	**Stratum Desc:**	Clayey silt, traces of sand (occasional layers of silt and sand up to 0.1m thick throughout), very stiff to hard
+			
Stratum ID:	6012984	**Top Depth(m):**	6.7
Bottom Depth(m):	7.5	**Stratum Desc:**	Glacial till, hard
+			
Stratum ID:	6012985	**Top Depth(m):**	7.5
Bottom Depth(m):	11.8	**Stratum Desc:**	Shale bedrock, interbeds of limestone, grey, fractured to sound

141	1 of 1	-/0.0	89.9	ON	BORE

Borehole ID:	604055	**Type:**	Borehole
Use:	Geotechnical/Geological Investigation	**Status:**	
Drill Method:	Diamond Drill	**UTM Zone:**	17
Easting:	622635	**Northing:**	4831633
Location Accuracy:		**Orig. Ground Elev m:**	86.3
Elev. Reliability Note:		**DEM Ground Elev m:**	84.8
Total Depth m:	10.8	**Primary Name:**	
Township:		**Concession:**	
Lot:		**Municipality:**	
Completion Date:	OCT-1969	**Static Water Level:**	-999.9
Primary Water Use:	Not Used	**Sec. Water Use:**	

--- Details ---

Stratum ID:	218363260	**Top Depth(m):**	0.0
Bottom Depth(m):	0.9	**Stratum Desc:**	FILL,SILT,CLAY,ROCK.STIFF.
+			
Stratum ID:	218363261	**Top Depth(m):**	0.9
Bottom Depth(m):	6.1	**Stratum Desc:**	SILT,CLAY,SAND. BROWN,VERY SOFT TO HARD.
+			
Stratum ID:	218363262	**Top Depth(m):**	6.1
Bottom Depth(m):	8.2	**Stratum Desc:**	TILL,SILT,CLAY,SAND.VERY SOFT TO HARD.

+
Stratum ID: 218363263 **Top Depth(m):** 8.2
Bottom Depth(m): 9.1 **Stratum Desc:** BEDROCK,SHALE. FRACTURED.
+
Stratum ID: 218363264 **Top Depth(m):** 9.1
Bottom Depth(m): 10.8 **Stratum Desc:** BEDROCK,SHALE, LIMESTONE. GREY,SOUND. 018017024000300280020002 1

---

142 **1 of 1** **-/0.0** **75.0** **ON** **BORE**

Borehole ID: 604048 **Type:** Borehole
Use: Geotechnical/Geological Investigation **Status:**
Drill Method: Diamond Drill **UTM Zone:** 17
Easting: 622995 **Northing:** 4831643
Location Accuracy: **Orig. Ground Elev m:** 87.8
Elev. Reliability Note: **DEM Ground Elev m:** 75.8
Total Depth m: 13.5 **Primary Name:**
Township: **Concession:**
Lot: **Municipality:**
Completion Date: NOV-1969 **Static Water Level:** .4
Primary Water Use: Not Used **Sec. Water Use:**

--- Details ---
Stratum ID: 218363222 **Top Depth(m):** 0.0
Bottom Depth(m): 1.5 **Stratum Desc:** FILL,SILT,CLAY. STIFF.
+
Stratum ID: 218363223 **Top Depth(m):** 1.5
Bottom Depth(m): 5.5 **Stratum Desc:** FILL,SILT(83), SAND(13),CLAY. COMPACT, WATER STABLE AT 286.6 FEET.
+
Stratum ID: 218363224 **Top Depth(m):** 5.5
Bottom Depth(m): 9.4 **Stratum Desc:** SILT,CLAY,SAND. SOFT TO HARD.
+
Stratum ID: 218363225 **Top Depth(m):** 9.4
Bottom Depth(m): 11.6 **Stratum Desc:** TILL,SILT,CLAY,SAND.HARD.
+
Stratum ID: 218363226 **Top Depth(m):** 11.6
Bottom Depth(m): 12.2 **Stratum Desc:** BEDROCK.
+
Stratum ID: 218363227 **Top Depth(m):** 12.2
Bottom Depth(m): 12.8 **Stratum Desc:** BEDROCK. FRACTURED.
+
Stratum ID: 218363228 **Top Depth(m):** 12.8
Bottom Depth(m): 13.5 **Stratum Desc:** BEDROCK,SHALE, LIMESTONE. SOUND. 017 014016020000000060005003200310 120

---

143 **1 of 1** **-/0.0** **90.0** **ON** **BORE**

Borehole ID: 833271 **Type:** Borehole

Use:	Geotechnical/Geological Investigation	**Status:**	Decommissioned
Drill Method:	Power auger	**UTM Zone:**	17
Easting:	622589	**Northing:**	4831658
Location Accuracy:		**Orig. Ground Elev m:**	92.6
Elev. Reliability Note:		**DEM Ground Elev m:**	89.2
Total Depth m:	14.4	**Primary Name:**	
Township:	Etobicoke	**Concession:**	
Lot:		**Municipality:**	
Completion Date:	18-NOV-1969	**Static Water Level:**	6.9
Primary Water Use:		**Sec. Water Use:**	

--- Details ---

Stratum ID:	6013197	**Top Depth(m):**	0.0
Bottom Depth(m):	2.4	**Stratum Desc:**	Sandy silt to silty sand, fill, compact
+			
Stratum ID:	6013198	**Top Depth(m):**	2.4
Bottom Depth(m):	10.8	**Stratum Desc:**	Clayey silt, trace of sand (occasional pockets of silt and sand), fill, brown, stiff to very stiff
+			
Stratum ID:	6013199	**Top Depth(m):**	10.8
Bottom Depth(m):	11.1	**Stratum Desc:**	Clayey with organics
+			
Stratum ID:	6013200	**Top Depth(m):**	11.1
Bottom Depth(m):	12.5	**Stratum Desc:**	Clayey silt, trace of sand, stiff
+			
Stratum ID:	6013201	**Top Depth(m):**	12.5
Bottom Depth(m):	14.4	**Stratum Desc:**	Clayey silt with sand and gravel, (glacial till), grey, hard

144	1 of 1	-/0.0	87.7	ON	BORE

Borehole ID:	644188	**Type:**	Borehole
Use:	Geotechnical/Geological Investigation	**Status:**	
Drill Method:	Power auger	**UTM Zone:**	17
Easting:	622425	**Northing:**	4831953
Location Accuracy:		**Orig. Ground Elev m:**	88.7
Elev. Reliability Note:		**DEM Ground Elev m:**	88
Total Depth m:	9.8	**Primary Name:**	
Township:		**Concession:**	
Lot:		**Municipality:**	
Completion Date:	MAY-1958	**Static Water Level:**	1
Primary Water Use:	Not Used	**Sec. Water Use:**	

--- Details ---

Stratum ID:	218506575	**Top Depth(m):**	0.0
Bottom Depth(m):	1.2	**Stratum Desc:**	SAND,SILT. BROWN,GLACIAL,LOOSE, AGE GLACIAL.
+			
Stratum ID:	218506576	**Top Depth(m):**	1.2
Bottom Depth(m):	2.1	**Stratum Desc:**	SILT,SAND. GREY,BROWN,GLACIAL,LOOSE,

AGE GLACIAL, WATER STABLE AT 287.7 FEET.

+

Stratum ID:	218506577	**Top Depth(m):**	2.1
Bottom Depth(m):	5.5	**Stratum Desc:**	SAND-MEDIUM TO COARSE,SILT. BROWN,GLACIAL,DENSE, AGE GLACIAL.

+

Stratum ID:	218506578	**Top Depth(m):**	5.5
Bottom Depth(m):	6.2	**Stratum Desc:**	CLAY,SILT. GREY,LACUSTRINE,STIFF.

+

Stratum ID:	218506579	**Top Depth(m):**	6.2
Bottom Depth(m):	9.8	**Stratum Desc:**	CLAY,SILT,SHALE. ALLUVIAL,LAYERED. 0000000800040005000700240018001600019

---

145 **1 of 1** **-/0.0** **79.6** **ON** **BORE**

Borehole ID:	833301	**Type:**	Borehole
Use:	Geotechnical/Geological Investigation	**Status:**	Decommissioned
Drill Method:	Power auger	**UTM Zone:**	17
Easting:	623108	**Northing:**	4832199
Location Accuracy:		**Orig. Ground Elev m:**	76.8
Elev. Reliability Note:		**DEM Ground Elev m:**	80.4
Total Depth m:	12.5	**Primary Name:**	
Township:	Etobicoke	**Concession:**	
Lot:		**Municipality:**	
Completion Date:	01-APR-1970	**Static Water Level:**	2.4
Primary Water Use:		**Sec. Water Use:**	

--- Details ---

Stratum ID:	6013300	**Top Depth(m):**	0.0
Bottom Depth(m):	2.1	**Stratum Desc:**	Fill material - silt to silty sand with traces of clay and organics, loose

+

Stratum ID:	6013301	**Top Depth(m):**	2.1
Bottom Depth(m):	11.9	**Stratum Desc:**	Silty sand with trace of gravel, occasional pockets of organics; organic material between 3.66m and 4.42m

+

Stratum ID:	6013302	**Top Depth(m):**	11.9
Bottom Depth(m):	12.5	**Stratum Desc:**	Clayey silt with some sand, hard

---

146 **1 of 1** **-/0.0** **87.7** **ON** **BORE**

Borehole ID:	604049	**Type:**	Borehole
Use:	Geotechnical/Geological Investigation	**Status:**	
Drill Method:	Diamond Drill	**UTM Zone:**	17
Easting:	622665	**Northing:**	4831613
Location Accuracy:		**Orig. Ground Elev**	89.6

		m:	
Elev. Reliability Note:		***DEM Ground Elev m:***	82.5
Total Depth m:	13.1	***Primary Name:***	
Township:		***Concession:***	
Lot:		***Municipality:***	
Completion Date:	NOV-1969	***Static Water Level:***	.5
Primary Water Use:	Not Used	***Sec. Water Use:***	

--- Details ---

Stratum ID:	218363229	***Top Depth(m):***	0.0
Bottom Depth(m):	1.5	***Stratum Desc:***	FILL,SAND,SILT. BROWN,LOOSE.
+			
Stratum ID:	218363230	***Top Depth(m):***	1.5
Bottom Depth(m):	2.6	***Stratum Desc:***	FILL,SILT(79)-FINE TO COARSE,CLAY(13), SAND. BROWN,STIFF, WATER STABLE AT 292.0 FEET.
+			
Stratum ID:	218363231	***Top Depth(m):***	2.6
Bottom Depth(m):	10.1	***Stratum Desc:***	SILT,CLAY,SAND. BROWN,VERY STIFF TO HARD.
+			
Stratum ID:	218363232	***Top Depth(m):***	10.1
Bottom Depth(m):	11.6	***Stratum Desc:***	TILL,SILT,CLAY,SAND.HARD.
+			
Stratum ID:	218363233	***Top Depth(m):***	11.6
Bottom Depth(m):	12.2	***Stratum Desc:***	BEDROCK,LIMESTONE. GREY.
+			
Stratum ID:	218363234	***Top Depth(m):***	12.2
Bottom Depth(m):	13.1	***Stratum Desc:***	BEDROCK,LIMESTONE. GREY,SOUND. 015017026 0150170260000000800050007000850390033014 0

147	***1 of 1***	***-/0.0***	***90.0***	***ON***	***BORE***

Borehole ID:	833294	***Type:***	Borehole
Use:	Geotechnical/Geological Investigation	***Status:***	Decommissioned
Drill Method:	Power auger	***UTM Zone:***	17
Easting:	622617	***Northing:***	4831633
Location Accuracy:		***Orig. Ground Elev m:***	86.3
Elev. Reliability Note:		***DEM Ground Elev m:***	87.4
Total Depth m:	6.9	***Primary Name:***	
Township:	Etobicoke	***Concession:***	
Lot:		***Municipality:***	
Completion Date:	30-MAR-1970	***Static Water Level:***	6.4
Primary Water Use:		***Sec. Water Use:***	

--- Details ---

Stratum ID:	6013279	***Top Depth(m):***	0.0
Bottom Depth(m):	2.1	***Stratum Desc:***	Fill material, clayey silt with some sand and trace of organics, stiff to hard
+			

Map Key	Number of Records	Direction/ Distance (m)	Elevation (m)	Site	DB

Stratum ID:	6013280	**Top Depth(m):**	2.1
Bottom Depth(m):	6.7	**Stratum Desc:**	Clayey silt with occasional seams of silt and trace of sand, hard
+			
Stratum ID:	6013281	**Top Depth(m):**	6.7
Bottom Depth(m):	6.9	**Stratum Desc:**	Weathered shale

148	1 of 1	-/0.0	90.0	ON	BORE

Borehole ID:	833265	**Type:**	Borehole
Use:	Geotechnical/Geological Investigation	**Status:**	Decommissioned
Drill Method:	Boring	**UTM Zone:**	17
Easting:	622602	**Northing:**	4831642
Location Accuracy:		**Orig. Ground Elev m:**	90.5
Elev. Reliability Note:		**DEM Ground Elev m:**	91.4
Total Depth m:	12.7	**Primary Name:**	
Township:	Etobicoke	**Concession:**	
Lot:		**Municipality:**	
Completion Date:	12-NOV-1969	**Static Water Level:**	6.7
Primary Water Use:		**Sec. Water Use:**	

--- Details ---

Stratum ID:	6013169	**Top Depth(m):**	0.0
Bottom Depth(m):	6.2	**Stratum Desc:**	Clayey silt, trace of sand and cinders (occasional pocket of silt throughout), fill, brown, very stiff to hard
+			
Stratum ID:	6013170	**Top Depth(m):**	6.2
Bottom Depth(m):	6.6	**Stratum Desc:**	Silt with organics
+			
Stratum ID:	6013171	**Top Depth(m):**	6.6
Bottom Depth(m):	10.1	**Stratum Desc:**	Clayey silt, trace of sand (occasional layers of silt up to 0.03m thick throughout), brown, very stiff to hard
+			
Stratum ID:	6013172	**Top Depth(m):**	10.1
Bottom Depth(m):	11.3	**Stratum Desc:**	Clayey silt with sand and gravel, (glacial till), hard
+			
Stratum ID:	6013173	**Top Depth(m):**	11.3
Bottom Depth(m):	12.7	**Stratum Desc:**	Shale bedrock, limestone interbeds fractured to sound

149	1 of 1	-/0.0	79.2	ON	BORE

Borehole ID:	637000	**Type:**	Borehole
Use:	Geotechnical/Geological Investigation	**Status:**	
Drill Method:	Power auger	**UTM Zone:**	17
Easting:	623115	**Northing:**	4832198
Location Accuracy:		**Orig. Ground Elev m:**	76.2
Elev. Reliability Note:		**DEM Ground Elev m:**	79.9

Map Key	Number of Records	Direction/ Distance (m)	Elevation (m)	Site	DB

Total Depth m:	-999	**Primary Name:**	
Township:		**Concession:**	
Lot:		**Municipality:**	
Completion Date:		**Static Water Level:**	-999.9
Primary Water Use:	Not Used	**Sec. Water Use:**	

--- Details ---

Stratum ID:	218479185	**Top Depth(m):**	0.0
Bottom Depth(m):	3.0	**Stratum Desc:**	SAND. FLUVIO-GLACIAL,AGE GLACIAL.
+			
Stratum ID:	218479186	**Top Depth(m):**	3.0
Bottom Depth(m):	7.5	**Stratum Desc:**	SAND,CLAY. GLACIAL,AGE GLACIAL.
+			
Stratum ID:	218479187	**Top Depth(m):**	7.5
Bottom Depth(m):	9.3	**Stratum Desc:**	CLAY. LACUSTRINE,AGE GLACIAL.
+			
Stratum ID:	218479188	**Top Depth(m):**	9.3
Bottom Depth(m):	16.8	**Stratum Desc:**	SAND. FLUVIO-GLACIAL,AGE GLACIAL.
+			
Stratum ID:	218479189	**Top Depth(m):**	16.8
Bottom Depth(m):	18.4	**Stratum Desc:**	SAND,CLAY. GLACIAL,AGE GLACIAL.
+			
Stratum ID:	218479190	**Top Depth(m):**	18.4
Bottom Depth(m):	23.0	**Stratum Desc:**	SAND. FLUVIO-GLACIAL,AGE GLACIAL.
+			
Stratum ID:	218479191	**Top Depth(m):**	23.0
Bottom Depth(m):	24.8	**Stratum Desc:**	SAND-MEDIUM. FLUVIO-GLACIAL,AGE GLACIAL.
+			
Stratum ID:	218479192	**Top Depth(m):**	24.8
Bottom Depth(m):	27.0	**Stratum Desc:**	CLAY. FLUVIO-GLACIAL,AGE GLACIAL.
+			
Stratum ID:	218479193	**Top Depth(m):**	27.0
Bottom Depth(m):		**Stratum Desc:**	BEDROCK,SHALE.

150	**1 of 1**	**-/0.0**	**90.0**	**ON**	**BORE**

Borehole ID:	604063	**Type:**	Borehole
Use:	Geotechnical/Geological Investigation	**Status:**	
Drill Method:	Diamond Drill	**UTM Zone:**	17
Easting:	622615	**Northing:**	4831633
Location Accuracy:		**Orig. Ground Elev m:**	85.4
Elev. Reliability Note:		**DEM Ground Elev m:**	87.8
Total Depth m:	9.6	**Primary Name:**	
Township:		**Concession:**	
Lot:		**Municipality:**	
Completion Date:	OCT-1969	**Static Water Level:**	.2
Primary Water Use:	Not Used	**Sec. Water Use:**	

Map Key	Number of Records	Direction/ Distance (m)	Elevation (m)	Site	DB

--- Details ---

Stratum ID:	218363293	Top Depth(m):	0.0
Bottom Depth(m):	5.8	Stratum Desc:	SILT(66),CLAY(30), SAND(4). BROWN,VERY SOFT TO HARD.
+			
Stratum ID:	218363294	Top Depth(m):	5.8
Bottom Depth(m):	8.1	Stratum Desc:	SILT,CLAY,SAND, GRAVEL. GREY,HARD, WATER STABLE AT 279.4 FEET.
+			
Stratum ID:	218363295	Top Depth(m):	8.1
Bottom Depth(m):	8.4	Stratum Desc:	BEDROCK,SHALE, LIMESTONE. GREY,FRACTURED.
+			
Stratum ID:	218363296	Top Depth(m):	8.4
Bottom Depth(m):	9.6	Stratum Desc:	BEDROCK,SHALE, LIMESTONE. GREY,SOUND. 02102103500000028000

---

151 **1 of 1** **-/0.0** **79.1** **ON** **BORE**

Borehole ID:	655847	Type:	Borehole
Use:	Geotechnical/Geological Investigation	Status:	
Drill Method:	Power auger	UTM Zone:	17
Easting:	623120	Northing:	4832193
Location Accuracy:		Orig. Ground Elev m:	76.8
Elev. Reliability Note:		DEM Ground Elev m:	79
Total Depth m:	-999	Primary Name:	
Township:		Concession:	
Lot:		Municipality:	
Completion Date:	APR-1970	Static Water Level:	.2
Primary Water Use:	Not Used	Sec. Water Use:	

--- Details ---

Stratum ID:	218547819	Top Depth(m):	0.0
Bottom Depth(m):	2.1	Stratum Desc:	FILL,SAND(97),SILT, CLAY. LOOSE.
+			
Stratum ID:	218547820	Top Depth(m):	2.1
Bottom Depth(m):	3.7	Stratum Desc:	SAND,SILT,GRAVEL, ORGANIC. WATER STABLE AT 251.2 FEET.
+			
Stratum ID:	218547821	Top Depth(m):	3.7
Bottom Depth(m):	4.4	Stratum Desc:	ORGANIC.
+			
Stratum ID:	218547822	Top Depth(m):	4.4
Bottom Depth(m):	11.9	Stratum Desc:	SAND(87),SILT,GRAVEL,ORGANIC. LOOSE TO COMPACT.
+			
Stratum ID:	218547823	Top Depth(m):	11.9
Bottom Depth(m):		Stratum Desc:	CLAY,SILT,SAND. HARD. 015 0000000500070010001200080014500800390067

Map Key	Number of Records	Direction/ Distance (m)	Elevation (m)	Site	DB
152	1 of 1	-/0.0	77.6	ON	BORE

Borehole ID:	646733	**Type:**	Borehole
Use:	Geotechnical/Geological Investigation	**Status:**	
Drill Method:	Diamond Drill	**UTM Zone:**	17
Easting:	622995	**Northing:**	4832308
Location Accuracy:		**Orig. Ground Elev m:**	75.3
Elev. Reliability Note:		**DEM Ground Elev m:**	77.8
Total Depth m:	4.3	**Primary Name:**	
Township:		**Concession:**	
Lot:		**Municipality:**	
Completion Date:	JAN-1954	**Static Water Level:**	-999.9
Primary Water Use:	Not Used	**Sec. Water Use:**	

--- Details ---

Stratum ID:	218516077	**Top Depth(m):**	0.0
Bottom Depth(m):	1.5	**Stratum Desc:**	WATER.
+			
Stratum ID:	218516078	**Top Depth(m):**	1.5
Bottom Depth(m):	4.3	**Stratum Desc:**	SILT,CLAY. LACUSTRINE,AGE GLACIAL. C.

153	1 of 1	-/0.0	79.3

TORONTO ON — WWIS

Well ID:	7192282	**Lot:**	
Concession:		**Concession Name:**	
County:	YORK	**Municipality:**	ETOBICOKE BOROUGH
Easting Nad83:	622803	**Northing Nad83:**	4832360
Zone:	17	**Utm Reliability:**	margin of error : 30 m - 100 m
Primary Water Use:		**Construction Date:**	02-NOV-12
Sec. Water Use:		**Well Depth:**	8.5 m
Pump Rate:		**Static Water Level:**	
Flow Rate:		**Clear/Cloudy:**	
Specific Capacity:		**Final Well Status:**	Observation Wells
Construction Method:	Boring	**Flowing (y/n):**	
Elevation (m):		**Elevation Reliability:**	
Depth to Bedrock:		**Overburden/Bedrock:**	
Water Type:		**Casing Material:**	Not stated

--- Details ---

Thickness:	3 m	**Original Depth:**	3 m
Material Colour:		**Material:**	FILL
+			
Thickness:	2.5 m	**Original Depth:**	5.5 m
Material Colour:		**Material:**	CLAY, , SILTY
+			
Thickness:	3 m	**Original Depth:**	8.5 m
Material Colour:		**Material:**	SHALE

Map Key	Number of Records	Direction/ Distance (m)	Elevation (m)	Site	DB
154	1 of 1	-/0.0	78.4	ON	BORE

Borehole ID:	642834	**Type:**	Borehole
Use:	Geotechnical/Geological Investigation	**Status:**	
Drill Method:	Diamond Drill	**UTM Zone:**	17
Easting:	623185	**Northing:**	4832068
Location Accuracy:		**Orig. Ground Elev m:**	76.8
Elev. Reliability Note:		**DEM Ground Elev m:**	78.3
Total Depth m:	34.3	**Primary Name:**	
Township:		**Concession:**	
Lot:		**Municipality:**	
Completion Date:	NOV-1965	**Static Water Level:**	3.4
Primary Water Use:	Not Used	**Sec. Water Use:**	

--- Details ---

Stratum ID:	218501204	**Top Depth(m):**	6.1
Bottom Depth(m):	22.3	**Stratum Desc:**	SILT(67),ORGANIC, SAND(23). BROWN,ALLUVIAL,FIRM, AGE POST-GLACIAL, WATER STABLE AT 240.8 FEET.
+			
Stratum ID:	218501205	**Top Depth(m):**	22.3
Bottom Depth(m):	29.0	**Stratum Desc:**	SILT,SAND,PEAT. GREY,ALLUVIAL,LOOSE, AGE GLACIAL.
+			
Stratum ID:	218501206	**Top Depth(m):**	29.0
Bottom Depth(m):	31.0	**Stratum Desc:**	CLAY,SILT,SHALE. GREY,ALLUVIAL,STIFF, AGE GLACIAL.
+			
Stratum ID:	218501207	**Top Depth(m):**	31.0
Bottom Depth(m):	32.4	**Stratum Desc:**	BEDROCK,SHALE. GREEN,WEATHERED, AGE ORDOVICIAN.
+			
Stratum ID:	218501208	**Top Depth(m):**	32.4
Bottom Depth(m):	34.3	**Stratum Desc:**	BEDROCK,SHALE. GREY,MARINE,AGE ORDOVICIAN. 0320450040000004000200006007300050095002100007
+			
Stratum ID:	218501203	**Top Depth(m):**	0.0
Bottom Depth(m):	6.1	**Stratum Desc:**	FILL,SAND-FINE TO MEDIUM,SILT,SHALE. BROWN,GREY,DENSE.

Map Key	Number of Records	Direction/ Distance (m)	Elevation (m)	Site	DB
155	1 of 1	-/0.0	90.0	ON	BORE

Borehole ID:	655854	**Type:**	Borehole
Use:	Geotechnical/Geological Investigation	**Status:**	
Drill Method:	Power auger	**UTM Zone:**	17
Easting:	622615	**Northing:**	4831623
Location Accuracy:		**Orig. Ground Elev**	86.3

Map Key	Number of Records	Direction/ Distance (m)	Elevation (m)	Site		DB

		m:	
Elev. Reliability Note:		***DEM Ground Elev m:***	85.7
Total Depth m:	-999	***Primary Name:***	
Township:		***Concession:***	
Lot:		***Municipality:***	
Completion Date:	MAR-1970	***Static Water Level:***	.6
Primary Water Use:	Not Used	***Sec. Water Use:***	

--- Details ---

Stratum ID:	218547839	***Top Depth(m):***	0.0
Bottom Depth(m):	2.1	***Stratum Desc:***	FILL,SILT(83), CLAY(12),SAND. VERY SOFT TO HARD.
+			
Stratum ID:	218547840	***Top Depth(m):***	2.1
Bottom Depth(m):		***Stratum Desc:***	SILT(81),CLAY(17), SAND(2). HARD, WATER STABLE AT 281.0 FEET. 014015018000000140007006 5

156	***1 of 1***	***-/0.0***	***88.0***	***ON***	***BORE***

Borehole ID:	604050	***Type:***	Borehole
Use:	Geotechnical/Geological Investigation	***Status:***	
Drill Method:	Diamond Drill	***UTM Zone:***	17
Easting:	622655	***Northing:***	4831603
Location Accuracy:		***Orig. Ground Elev m:***	84.1
Elev. Reliability Note:		***DEM Ground Elev m:***	83.4
Total Depth m:	9.1	***Primary Name:***	
Township:		***Concession:***	
Lot:		***Municipality:***	
Completion Date:	NOV-1969	***Static Water Level:***	0
Primary Water Use:	Not Used	***Sec. Water Use:***	

--- Details ---

Stratum ID:	218363235	***Top Depth(m):***	0.0
Bottom Depth(m):	4.7	***Stratum Desc:***	SILT,CLAY,SAND. GREY,STIFF TO VERY STIFF.
+			
Stratum ID:	218363236	***Top Depth(m):***	4.7
Bottom Depth(m):	6.6	***Stratum Desc:***	TILL,SILT,CLAY,SAND.HARD, WATER STABLE AT 275.7 FEET.
+			
Stratum ID:	218363237	***Top Depth(m):***	6.6
Bottom Depth(m):	7.8	***Stratum Desc:***	BEDROCK. FRACTURED.
+			
Stratum ID:	218363238	***Top Depth(m):***	7.8
Bottom Depth(m):	9.1	***Stratum Desc:***	BEDROCK,SHALE, LIMESTONE. GREY,SOUND. 014021018 015018024000000140015539 0 GR

157	***1 of 1***	***-/0.0***	***77.4***	***ON***	***BORE***

Map Key	Number of Records	Direction/ Distance (m)	Elevation (m)	Site	DB

Borehole ID:	637006	**Type:**	Borehole
Use:	Geotechnical/Geological Investigation	**Status:**	
Drill Method:	Power auger	**UTM Zone:**	17
Easting:	623100	**Northing:**	4832233
Location Accuracy:		**Orig. Ground Elev m:**	75.4
Elev. Reliability Note:		**DEM Ground Elev m:**	81
Total Depth m:	-999	**Primary Name:**	
Township:		**Concession:**	
Lot:		**Municipality:**	
Completion Date:		**Static Water Level:**	-999.9
Primary Water Use:	Not Used	**Sec. Water Use:**	

--- Details ---

Stratum ID:	218479219	**Top Depth(m):**	0.0
Bottom Depth(m):	4.6	**Stratum Desc:**	SAND. FLUVIO-GLACIAL,AGE GLACIAL.
+			
Stratum ID:	218479220	**Top Depth(m):**	4.6
Bottom Depth(m):	6.1	**Stratum Desc:**	CLAY. LACUSTRINE,AGE GLACIAL.
+			
Stratum ID:	218479221	**Top Depth(m):**	6.1
Bottom Depth(m):	7.6	**Stratum Desc:**	SAND,CLAY. GLACIAL,AGE GLACIAL.
+			
Stratum ID:	218479222	**Top Depth(m):**	7.6
Bottom Depth(m):	9.1	**Stratum Desc:**	CLAY. LACUSTRINE,AGE GLACIAL.
+			
Stratum ID:	218479223	**Top Depth(m):**	9.1
Bottom Depth(m):	10.7	**Stratum Desc:**	SAND,CLAY. GLACIAL,AGE GLACIAL.
+			
Stratum ID:	218479224	**Top Depth(m):**	10.7
Bottom Depth(m):	13.7	**Stratum Desc:**	CLAY. LACUSTRINE,AGE GLACIAL.
+			
Stratum ID:	218479225	**Top Depth(m):**	13.7
Bottom Depth(m):	24.6	**Stratum Desc:**	CLAY,SAND. LACUSTRINE,AGE GLACIAL.
+			
Stratum ID:	218479226	**Top Depth(m):**	24.6
Bottom Depth(m):	26.2	**Stratum Desc:**	SAND. FLUVIO-GLACIAL,AGE GLACIAL.
+			
Stratum ID:	218479227	**Top Depth(m):**	26.2
Bottom Depth(m):		**Stratum Desc:**	BEDROCK,SHALE. MARINE,AGE ORDOVICIAN.

Map Key	Number of Records	Direction/ Distance (m)	Elevation (m)	Site	DB
158	1 of 1	-/0.0	78.1	ON	BORE

Borehole ID:	833302	**Type:**	Borehole
Use:	Geotechnical/Geological Investigation	**Status:**	Decommissioned
Drill Method:	Power auger	**UTM Zone:**	17
Easting:	623125	**Northing:**	4832207
Location Accuracy:		**Orig. Ground Elev m:**	76.7

Map Key	Number of Records	Direction/ Distance (m)	Elevation (m)	Site	DB

Elev. Reliability Note:		**DEM Ground Elev m:**	80.1
Total Depth m:	10.8	**Primary Name:**	
Township:	Etobicoke	**Concession:**	
Lot:		**Municipality:**	
Completion Date:	01-APR-1970	**Static Water Level:**	2
Primary Water Use:		**Sec. Water Use:**	

--- Details ---

Stratum ID:	6013303	**Top Depth(m):**	0.0
Bottom Depth(m):	2.0	**Stratum Desc:**	Fill material - clayey silt with some sand and organics, firm
+			
Stratum ID:	6013304	**Top Depth(m):**	2.0
Bottom Depth(m):	10.8	**Stratum Desc:**	Silty sand with traces of clay and pockets of organics, loose to compact

159	1 of 1	-/0.0	76.4	ON	BORE

Borehole ID:	636100	**Type:**	Borehole
Use:	Geotechnical/Geological Investigation	**Status:**	
Drill Method:	Diamond Drill	**UTM Zone:**	17
Easting:	623115	**Northing:**	4832228
Location Accuracy:		**Orig. Ground Elev m:**	76.2
Elev. Reliability Note:		**DEM Ground Elev m:**	81.5
Total Depth m:	26.8	**Primary Name:**	
Township:		**Concession:**	
Lot:		**Municipality:**	
Completion Date:		**Static Water Level:**	-999.9
Primary Water Use:	Not Used	**Sec. Water Use:**	

--- Details ---

Stratum ID:	218475745	**Top Depth(m):**	0.0
Stratum ID:	218475746	**Top Depth(m):**	3.0
Bottom Depth(m):	7.6	**Stratum Desc:**	SAND,CLAY. FLUVIO-GLACIAL,AGE GLACIAL.
+			
Stratum ID:	218475747	**Top Depth(m):**	7.6
Bottom Depth(m):	9.1	**Stratum Desc:**	CLAY. LACUSTRINE,AGE GLACIAL.
+			
Stratum ID:	218475748	**Top Depth(m):**	9.1
Bottom Depth(m):	16.8	**Stratum Desc:**	SAND. FLUVIO-GLACIAL,AGE GLACIAL.
+			
Stratum ID:	218475749	**Top Depth(m):**	16.8
Bottom Depth(m):	18.3	**Stratum Desc:**	SAND,CLAY. FLUVIO-GLACIAL,AGE GLACIAL.
+			
Stratum ID:	218475750	**Top Depth(m):**	18.3
Bottom Depth(m):	24.8	**Stratum Desc:**	SAND. FLUVIO-GLACIAL,AGE GLACIAL.
+			
Stratum ID:	218475751	**Top Depth(m):**	24.8
Bottom Depth(m):	26.8	**Stratum Desc:**	CLAY,SHALE. GLACIAL,AGE GLACIAL.

Bottom Depth(m):	3.0	**Stratum Desc:**	SAND. FLUVIO-GLACIAL,AGE GLACIAL.
+			

160	1 of 1	-/0.0	85.5	ON	BORE

Borehole ID:	604052	**Type:**	Borehole
Use:	Geotechnical/Geological Investigation	**Status:**	
Drill Method:	Diamond Drill	**UTM Zone:**	17
Easting:	622685	**Northing:**	4831583
Location Accuracy:		**Orig. Ground Elev m:**	90.3
Elev. Reliability Note:		**DEM Ground Elev m:**	83.8
Total Depth m:	13.5	**Primary Name:**	
Township:		**Concession:**	
Lot:		**Municipality:**	
Completion Date:	NOV-1969	**Static Water Level:**	.6
Primary Water Use:	Not Used	**Sec. Water Use:**	

--- Details ---

Stratum ID:	218363244	**Top Depth(m):**	0.0
Bottom Depth(m):	4.6	**Stratum Desc:**	FILL,SILT,CLAY,SAND.BROWN,HARD.
+			
Stratum ID:	218363245	**Top Depth(m):**	4.6
Bottom Depth(m):	10.1	**Stratum Desc:**	SILT,CLAY,SAND. BROWN,HARD, WATER STABLE AT 294.4 FEET.
+			
Stratum ID:	218363246	**Top Depth(m):**	10.1
Bottom Depth(m):	11.4	**Stratum Desc:**	TILL,SILT(55), CLAY(38),SAND. HARD.
+			
Stratum ID:	218363247	**Top Depth(m):**	11.4
Bottom Depth(m):	12.3	**Stratum Desc:**	BEDROCK. FRACTURED.
+			
Stratum ID:	218363248	**Top Depth(m):**	12.3
Bottom Depth(m):	13.5	**Stratum Desc:**	BEDROCK,SHALE, LIMESTONE. GREY,SOUND. 012013017 013012017 016020031000000043001500810

161	1 of 3	-/0.0	90.0	ON	BORE

Borehole ID:	833203	**Type:**	Borehole
Use:	Geotechnical/Geological Investigation	**Status:**	Decommissioned
Drill Method:	Power auger	**UTM Zone:**	17
Easting:	622519	**Northing:**	4831681
Location Accuracy:		**Orig. Ground Elev m:**	86.3
Elev. Reliability Note:		**DEM Ground Elev m:**	91.9
Total Depth m:	9.6	**Primary Name:**	
Township:	Etobicoke	**Concession:**	
Lot:		**Municipality:**	

Map Key	Number of Records	Direction/ Distance (m)	Elevation (m)	Site	DB

Completion Date:	17-OCT-1969	**Static Water Level:**	0
Primary Water Use:		**Sec. Water Use:**	

--- Details ---

Stratum ID:	6012932	**Top Depth(m):**	4.6
Bottom Depth(m):	5.0	**Stratum Desc:**	Organic clay, firm
+			
Stratum ID:	6012933	**Top Depth(m):**	5.0
Bottom Depth(m):	7.8	**Stratum Desc:**	Clayey silt, trace of sand, (occasional layers of silt up to 0.03m thick throughout), very stiff
+			
Stratum ID:	6012934	**Top Depth(m):**	7.8
Bottom Depth(m):	9.6	**Stratum Desc:**	Shale bedrock, interbeds of limestone, grey, weathered and fractured to sound
+			
Stratum ID:	6012931	**Top Depth(m):**	0.0
Bottom Depth(m):	4.6	**Stratum Desc:**	Clayey silt to silt, trace of sand, (occasional pockets of silty sand (fill), grey-brown, stiff or compact

---

Map Key	Number of Records	Direction/ Distance (m)	Elevation (m)	Site	DB
161	2 of 3	-/0.0	90.0	ON	BORE

Borehole ID:	833248	**Type:**	Borehole
Use:	Geotechnical/Geological Investigation	**Status:**	Decommissioned
Drill Method:	Power auger	**UTM Zone:**	17
Easting:	622519	**Northing:**	4831681
Location Accuracy:		**Orig. Ground Elev m:**	86.3
Elev. Reliability Note:		**DEM Ground Elev m:**	91.9
Total Depth m:	9.6	**Primary Name:**	
Township:	Etobicoke	**Concession:**	
Lot:		**Municipality:**	
Completion Date:	17-OCT-1969	**Static Water Level:**	0
Primary Water Use:		**Sec. Water Use:**	

--- Details ---

Stratum ID:	6013098	**Top Depth(m):**	0.0
Bottom Depth(m):	4.6	**Stratum Desc:**	Clayey silt to silt, trace of sand, occasional pockets of silty sand, (fill), grey-brown, stiff or compact
+			
Stratum ID:	6013099	**Top Depth(m):**	4.6
Bottom Depth(m):	5.0	**Stratum Desc:**	Clay with organics
+			
Stratum ID:	6013100	**Top Depth(m):**	5.0
Bottom Depth(m):	7.8	**Stratum Desc:**	Clayey silt, trace of sand (occasional layers of silt up to 0.03m thick throughout), very stiff
+			
Stratum ID:	6013101	**Top Depth(m):**	7.8
Bottom Depth(m):	9.6	**Stratum Desc:**	Shale bedrock, interbeds of limestone, grey, weathered & fractured to sound

Map Key	Number of Records	Direction/ Distance (m)	Elevation (m)	Site	DB
161	3 of 3	-/0.0	90.0	ON	BORE

Borehole ID:	833216	**Type:**	Borehole
Use:	Geotechnical/Geological Investigation	**Status:**	Decommissioned
Drill Method:	Boring	**UTM Zone:**	17
Easting:	622519	**Northing:**	4831681
Location Accuracy:		**Orig. Ground Elev m:**	86.3
Elev. Reliability Note:		**DEM Ground Elev m:**	91.9
Total Depth m:	9.6	**Primary Name:**	
Township:	Etobicoke	**Concession:**	
Lot:		**Municipality:**	
Completion Date:	17-OCT-1969	**Static Water Level:**	0
Primary Water Use:		**Sec. Water Use:**	

--- Details ---

Stratum ID:	6012978	**Top Depth(m):**	0.0
Bottom Depth(m):	4.6	**Stratum Desc:**	Clayey silt to silt, trace of sand (occasional pockets of silty sand (fill), grey to brown, stiff or compact
+			
Stratum ID:	6012979	**Top Depth(m):**	4.6
Bottom Depth(m):	5.0	**Stratum Desc:**	Clay with organics
+			
Stratum ID:	6012980	**Top Depth(m):**	5.0
Bottom Depth(m):	7.8	**Stratum Desc:**	Clayey silt, trace of sand (occasional layers of silt up to 0.03m thick throughout), very stiff
+			
Stratum ID:	6012981	**Top Depth(m):**	7.8
Bottom Depth(m):	9.6	**Stratum Desc:**	Shale bedrock, interbeds of limestone, grey, weathered and fractured to sound

Map Key	Number of Records	Direction/ Distance (m)	Elevation (m)	Site	DB
162	1 of 1	-/0.0	77.1	ON	BORE

Borehole ID:	834202	**Type:**	Borehole
Use:	Geotechnical/Geological Investigation	**Status:**	Decommissioned
Drill Method:	Power auger	**UTM Zone:**	17
Easting:	623125	**Northing:**	4832218
Location Accuracy:		**Orig. Ground Elev m:**	77.3
Elev. Reliability Note:		**DEM Ground Elev m:**	81.1
Total Depth m:	30.6	**Primary Name:**	
Township:	Etobicoke	**Concession:**	
Lot:		**Municipality:**	
Completion Date:	07-MAY-1991	**Static Water Level:**	2.8
Primary Water Use:		**Sec. Water Use:**	

--- Details ---

Stratum ID:	6015838	**Top Depth(m):**	0.0
Bottom Depth(m):	2.9	**Stratum Desc:**	Firm to very stiff, brown, clayey silt, some sand, trace gravel, occasional

silty clay pockets, trace roots, trace organics, occasional pieces of concrete and asphalt (fill)

+
Stratum ID: 6015839 **Top Depth(m):** 2.9
Bottom Depth(m): 7.0 **Stratum Desc:** Loose to compact, grey, silty sand, trace to some gravel, occasional clay pockets, trace root and shale fragments

+
Stratum ID: 6015840 **Top Depth(m):** 7.0
Bottom Depth(m): 9.8 **Stratum Desc:** Firm, dark grey, organic silt, some sand, trace clay, trace root and shell fragments

+
Stratum ID: 6015841 **Top Depth(m):** 9.8
Bottom Depth(m): 21.6 **Stratum Desc:** Loose to compact, grey, sand, trace to some gravel and silt, trace silt, occasional clay pockets, trace shell fragments

+
Stratum ID: 6015842 **Top Depth(m):** 21.6
Bottom Depth(m): 25.3 **Stratum Desc:** Compact, grey, sand and gravel, trace silt, trace clay

+
Stratum ID: 6015843 **Top Depth(m):** 25.3
Bottom Depth(m): 26.2 **Stratum Desc:** Very dense, grey, gravel, some sand and silty clay matrix (till)

+
Stratum ID: 6015844 **Top Depth(m):** 26.2
Bottom Depth(m): 28.3 **Stratum Desc:** Highly to moderately weathered grey shale, with interbedded, fresh, grey, shaley limestone

+
Stratum ID: 6015845 **Top Depth(m):** 28.3
Bottom Depth(m): 30.6 **Stratum Desc:** Slightly weathered to fresh, grey shale, interbedded with grey, fresh, shaley limestone

---

163 **1 of 1** **-/0.0** **77.9** **ON** **BORE**

Borehole ID: 636991 **Type:** Borehole
Use: Geotechnical/Geological Investigation **Status:**
Drill Method: Power auger **UTM Zone:** 17
Easting: 623210 **Northing:** 4831993
Location Accuracy: **Orig. Ground Elev m:** 74.7
Elev. Reliability Note: **DEM Ground Elev m:** 78
Total Depth m: 16.8 **Primary Name:**
Township: **Concession:**
Lot: **Municipality:**
Completion Date: 1955 **Static Water Level:** -999.9
Primary Water Use: Not Used **Sec. Water Use:**

--- Details ---
Stratum ID: 218479119 **Top Depth(m):** 0.0

Map Key	Number of Records	Direction/ Distance (m)	Elevation (m)	Site	DB

Bottom Depth(m):	1.2	**Stratum Desc:**	WATER.
+			
Stratum ID:	218479120	**Top Depth(m):**	1.2
Bottom Depth(m):	4.7	**Stratum Desc:**	SAND. FLUVIO-GLACIAL,AGE GLACIAL.
+			
Stratum ID:	218479121	**Top Depth(m):**	4.7
Bottom Depth(m):	10.5	**Stratum Desc:**	SILT. LACUSTRINE,AGE GLACIAL.
+			
Stratum ID:	218479122	**Top Depth(m):**	10.5
Bottom Depth(m):	13.6	**Stratum Desc:**	CLAY. LACUSTRINE,AGE GLACIAL.
+			
Stratum ID:	218479123	**Top Depth(m):**	13.6
Bottom Depth(m):	15.2	**Stratum Desc:**	CLAY,SHALE. GLACIAL,AGE GLACIAL.
+			
Stratum ID:	218479124	**Top Depth(m):**	15.2
Bottom Depth(m):	16.8	**Stratum Desc:**	ROCK,SHALE. GLACIAL,AGE GLACIAL.
+			
Stratum ID:	218479125	**Top Depth(m):**	16.8
Bottom Depth(m):	16.8	**Stratum Desc:**	BEDROCK,SHALE. MARINE,AGE ORDOVICIAN.

164	*1 of 1*	*-/0.0*	*81.1*	***Monarch Waterview Development Limited*** ***16 Brookers Lane, Toronto*** ***ON***	***RSC***

Date Submitted:	2013-08-21
Date Acknowledg.:	
Date Returned:	
Certification Date:	
Soil Type:	
Restoration Type:	
Registration #:	209366
Stratified (Y/N):	
Criteria:	
Consultant:	
District Office:	Toronto
Intended Prop Use:	Community
Current Property Use:	
Certificate Prop Use #:	
Applicable Standards:	
Legal Description:	
Prop. Identification #:	
Entire legal prop. (y/n):	
UTM Coordinates:	
Latitude & Longitude:	
Accuracy Estimate:	
Measurement Method:	
CPU Issued Sect 1686:	

165	*1 of 1*	*-/0.0*	*89.0*	***ON***	***BORE***

Borehole ID:	833206	**Type:**	Borehole

Map Key	Number of Records	Direction/ Distance (m)	Elevation (m)	Site	DB

Use:	Geotechnical/Geological Investigation	**Status:**	Decommissioned
Drill Method:	Boring	**UTM Zone:**	17
Easting:	622488	**Northing:**	4831707
Location Accuracy:		**Orig. Ground Elev m:**	87
Elev. Reliability Note:		**DEM Ground Elev m:**	88.3
Total Depth m:	8.2	**Primary Name:**	
Township:	Etobicoke	**Concession:**	
Lot:		**Municipality:**	
Completion Date:	08-OCT-1969	**Static Water Level:**	.3
Primary Water Use:		**Sec. Water Use:**	

--- Details ---

Stratum ID:	6012941	**Top Depth(m):**	0.0
Bottom Depth(m):	4.1	**Stratum Desc:**	Clayey silt, to silt, trace of sand and organic matter, (fill), occasional pockets of silt, brown to grey, firm to stiff
+			
Stratum ID:	6012942	**Top Depth(m):**	4.1
Bottom Depth(m):	5.8	**Stratum Desc:**	Clayey silt, trace of sand (grey), very stiff
+			
Stratum ID:	6012943	**Top Depth(m):**	5.8
Bottom Depth(m):	6.8	**Stratum Desc:**	Clayey silt with sand and gravel, (glacial till), hard
+			
Stratum ID:	6012944	**Top Depth(m):**	6.8
Bottom Depth(m):	8.2	**Stratum Desc:**	Shale bedrock, grey, weathered to sound

---

Map Key	Number of Records	Direction/ Distance (m)	Elevation (m)	Site	DB
166	1 of 1	-/0.0	90.0	ON	BORE

Borehole ID:	604064	**Type:**	Borehole
Use:	Geotechnical/Geological Investigation	**Status:**	
Drill Method:	Diamond Drill	**UTM Zone:**	17
Easting:	622595	**Northing:**	4831613
Location Accuracy:		**Orig. Ground Elev m:**	87
Elev. Reliability Note:		**DEM Ground Elev m:**	87.7
Total Depth m:	7.6	**Primary Name:**	
Township:		**Concession:**	
Lot:		**Municipality:**	
Completion Date:	OCT-1969	**Static Water Level:**	.5
Primary Water Use:	Not Used	**Sec. Water Use:**	

--- Details ---

Stratum ID:	218363299	**Top Depth(m):**	7.0
Bottom Depth(m):	7.6	**Stratum Desc:**	TILL. HARD. 016015023000000380006503 6GREY,
+			
Stratum ID:	218363297	**Top Depth(m):**	0.0
Bottom Depth(m):	2.0	**Stratum Desc:**	FILL,SILT(61), SAND(30),CLAY. BROWN,HARD.

Map Key	Number of Records	Direction/ Distance (m)	Elevation (m)	Site	DB

+

Stratum ID:	218363298	**Top Depth(m):**	2.0
Bottom Depth(m):	7.0	**Stratum Desc:**	SILT,CLAY,SAND. GREY,HARD, WATER STABLE AT 283.8 FEET.

---

167 | **1 of 1** | **-/0.0** | **78.0** | **ON** | **BORE**

Borehole ID:	637001	**Type:**	Borehole
Use:	Geotechnical/Geological Investigation	**Status:**	
Drill Method:	Power auger	**UTM Zone:**	17
Easting:	623215	**Northing:**	4832023
Location Accuracy:		**Orig. Ground Elev m:**	75.1
Elev. Reliability Note:		**DEM Ground Elev m:**	78.1
Total Depth m:	29.4	**Primary Name:**	
Township:		**Concession:**	
Lot:		**Municipality:**	
Completion Date:	OCT-1956	**Static Water Level:**	-999.9
Primary Water Use:	Not Used	**Sec. Water Use:**	

--- Details ---

Stratum ID:	218479194	**Top Depth(m):**	0.0
Bottom Depth(m):	2.1	**Stratum Desc:**	WATER.

+

Stratum ID:	218479195	**Top Depth(m):**	2.1
Bottom Depth(m):	6.7	**Stratum Desc:**	SAND-FINE TO MEDIUM,GRAVEL. GREY,LACUSTRINE, AGE POST-GLACIAL.

+

Stratum ID:	218479196	**Top Depth(m):**	6.7
Bottom Depth(m):	17.2	**Stratum Desc:**	SILT,ORGANIC,SAND. GREY,LACUSTRINE,LAYERED, AGE POST-GLACIAL.

+

Stratum ID:	218479197	**Top Depth(m):**	17.2
Bottom Depth(m):	20.1	**Stratum Desc:**	SAND-FINE TO MEDIUM,SILT,GRAVEL. GREY,LACUSTRINE, AGE POST-GLACIAL.

+

Stratum ID:	218479198	**Top Depth(m):**	20.1
Bottom Depth(m):	26.8	**Stratum Desc:**	SILT,ORGANIC,SAND. GREY,LACUSTRINE,LAYERED, AGE POST-GLACIAL.

+

Stratum ID:	218479199	**Top Depth(m):**	26.8
Bottom Depth(m):	29.4	**Stratum Desc:**	SAND-FINE TO MEDIUM,GRAVEL. GREY,LACUSTRINE, AGE POST-GLACIAL.

---

168 | **1 of 2** | **-/0.0** | **90.0** | **ON** | **BORE**

Borehole ID:	655290	**Type:**	Borehole
Use:	Geotechnical/Geological Investigation	**Status:**	

Map Key	Number of Records	Direction/ Distance (m)	Elevation (m)	Site	DB

Drill Method:	Power auger	**UTM Zone:**	17
Easting:	622515	**Northing:**	4831673
Location Accuracy:		**Orig. Ground Elev m:**	86.8
Elev. Reliability Note:		**DEM Ground Elev m:**	92.9
Total Depth m:	-999	**Primary Name:**	
Township:		**Concession:**	
Lot:		**Municipality:**	
Completion Date:	OCT-1969	**Static Water Level:**	-999.9
Primary Water Use:	Not Used	**Sec. Water Use:**	

--- Details ---

Stratum ID:	218546168	**Top Depth(m):**	0.0
Bottom Depth(m):	2.7	**Stratum Desc:**	FILL,SILT,CLAY,SAND.GREY,STIFF.
+			
Stratum ID:	218546169	**Top Depth(m):**	2.7
Bottom Depth(m):	3.6	**Stratum Desc:**	SILT,CLAY,SAND. BROWN,STIFF,LAYERED.
+			
Stratum ID:	218546170	**Top Depth(m):**	3.6
Bottom Depth(m):	5.5	**Stratum Desc:**	SILT,CLAY,SAND. BROWN,VERY SOFT TO HARD, LAYERED.
+			
Stratum ID:	218546171	**Top Depth(m):**	5.5
Bottom Depth(m):		**Stratum Desc:**	TILL,SILT,CLAY,SAND.HARD. 022027034 018017031000000180011706400180 100E, L

168	2 of 2	-/0.0	90.0	ON	BORE

Borehole ID:	655289	**Type:**	Borehole
Use:	Geotechnical/Geological Investigation	**Status:**	
Drill Method:	Power auger	**UTM Zone:**	17
Easting:	622515	**Northing:**	4831673
Location Accuracy:		**Orig. Ground Elev m:**	86.8
Elev. Reliability Note:		**DEM Ground Elev m:**	92.9
Total Depth m:	-999	**Primary Name:**	
Township:		**Concession:**	
Lot:		**Municipality:**	
Completion Date:	OCT-1969	**Static Water Level:**	.2
Primary Water Use:	Not Used	**Sec. Water Use:**	

--- Details ---

Stratum ID:	218546163	**Top Depth(m):**	0.0
Bottom Depth(m):	3.8	**Stratum Desc:**	FILL,SILT,CLAY,SAND.GREY,STIFF.
+			
Stratum ID:	218546164	**Top Depth(m):**	3.8
Bottom Depth(m):	6.1	**Stratum Desc:**	SILT,CLAY,SAND. BROWN, SENSITIVE TO VERY SENSITIVE, LAYERED, WATER STABLE AT 284.2 FEET.
+			
Stratum ID:	218546165	**Top Depth(m):**	6.1

Map Key	Number of Records	Direction/ Distance (m)	Elevation (m)	Site	DB

Bottom Depth(m):	7.5	**Stratum Desc:**	TILL,SILT,CLAY,SAND.GREY,HARD.
+			
Stratum ID:	218546166	**Top Depth(m):**	7.5
Bottom Depth(m):	7.9	**Stratum Desc:**	BEDROCK,SHALE, LIMESTONE. FRACTURED.
+			
Stratum ID:	218546167	**Top Depth(m):**	7.9
Bottom Depth(m):		**Stratum Desc:**	BEDROCK,SHALE, LIMESTONE. SOUND. 018020022000000090012503000200032

169	1 of 1	-/0.0	77.3	ON	BORE

Borehole ID:	655846	**Type:**	Borehole
Use:	Geotechnical/Geological Investigation	**Status:**	
Drill Method:	Power auger	**UTM Zone:**	17
Easting:	623140	**Northing:**	4832213
Location Accuracy:		**Orig. Ground Elev m:**	76.7
Elev. Reliability Note:		**DEM Ground Elev m:**	79
Total Depth m:	-999	**Primary Name:**	
Township:		**Concession:**	
Lot:		**Municipality:**	
Completion Date:	APR-1970	**Static Water Level:**	.2
Primary Water Use:	Not Used	**Sec. Water Use:**	

--- Details ---

Stratum ID:	218547817	**Top Depth(m):**	0.0
Bottom Depth(m):	2.0	**Stratum Desc:**	FILL,SILT,CLAY,SAND.FIRM.
+			
Stratum ID:	218547818	**Top Depth(m):**	2.0
Bottom Depth(m):		**Stratum Desc:**	SAND(82),SILT,CLAY, ORGANIC. LOOSE TO COMPACT, WATER STABLE AT 250.9 FEET. 019 00000005

170	1 of 1	-/0.0	84.0	**Monarch Waterview Development Limited** **2115-2139 Lakeshore Boulevard West** **Toronto ON**	CA

Certificate #:	4970-5JARHE
Application Year:	2003
Issue Date:	1/31/2003
Approval Type:	Municipal and Private Sewage Works
Status:	Approved
Application Type:	
Client Name:	
Client Address:	
Client City:	
Client Postal Code:	
Project Description:	
Contaminants:	
Emission Control:	

Map Key	Number of Records	Direction/ Distance (m)	Elevation (m)	Site	DB
171	1 of 3	-/0.0	77.7	M.T.C.C. No. 1053 One Palace Pier Court Toronto ON M8V 3W9	GEN

Generator #: ON6934151
Approval Yrs: 04,06
SIC Code: 561799
SIC Description: All Other Services to Buildings and Dwellings

--- Details ---
Waste Code: 212
Waste Description: ALIPHATIC SOLVENTS

Map Key	Number of Records	Direction/ Distance (m)	Elevation (m)	Site	DB
171	2 of 3	-/0.0	77.7	All Things Asian Corp. 1 Palace Pier Crt Suite 2611 Toronto ON M8V 3W9	SCT

Established: 01-JAN-02
Plant Size (ft²): 5000
Employment:

--- Details ---
Description: Other Printing
SIC/NAICS Code: 323119
+
Description: All Other Wholesaler-Distributors
SIC/NAICS Code: 418990
+
Description: Other Home Furnishings Wholesaler-Distributors
SIC/NAICS Code: 414390
+
Description: Wholesale Trade Agents and Brokers
SIC/NAICS Code: 419120
+
Description: Stationery and Office Supplies Wholesaler-Distributors
SIC/NAICS Code: 418210
+
Description: Stationery and Office Supplies Wholesaler-Distributors
SIC/NAICS Code: 418210
+
Description: All Other Miscellaneous Fabricated Metal Product Manufacturing
SIC/NAICS Code: 332999
+
Description: Paper Bag and Coated and Treated Paper Manufacturing
SIC/NAICS Code: 322220
+
Description: All Other Miscellaneous Manufacturing
SIC/NAICS Code: 339990
+
Description: Pottery, Ceramics and Plumbing Fixture Manufacturing
SIC/NAICS Code: 327110
+
Description: All Other Converted Paper Product Manufacturing
SIC/NAICS Code: 322299
+
Description: Other Paper and Disposable Plastic Product Wholesaler-Distributors

Map Key	Number of Records	Direction/ Distance (m)	Elevation (m)	Site	DB

SIC/NAICS Code: 418220

---

171 | **3 of 3** | **-/0.0** | **77.7** | **Imooi**
1 Palace Pier Crt Suite 1503
Toronto ON M8V 3W9 | **SCT**

Established:
Plant Size (ft²):
Employment:

--- Details ---
Description: Jewellery and Silverware Manufacturing
SIC/NAICS Code: 339910

---

172 | **1 of 1** | **-/0.0** | **90.0** | **ON** | **BORE**

Borehole ID:	604065	**Type:**	Borehole
Use:	Geotechnical/Geological Investigation	**Status:**	
Drill Method:	Diamond Drill	**UTM Zone:**	17
Easting:	622585	**Northing:**	4831603
Location Accuracy:		**Orig. Ground Elev m:**	87
Elev. Reliability Note:		**DEM Ground Elev m:**	87.7
Total Depth m:	8.9	**Primary Name:**	
Township:		**Concession:**	
Lot:		**Municipality:**	
Completion Date:	OCT-1969	**Static Water Level:**	.2
Primary Water Use:	Not Used	**Sec. Water Use:**	

--- Details ---

Stratum ID:	218363300	**Top Depth(m):**	0.0
Bottom Depth(m):	3.4	**Stratum Desc:**	SILT,CLAY,SAND. GREY,VERY SOFT TO HARD.
+			
Stratum ID:	218363301	**Top Depth(m):**	3.4
Bottom Depth(m):	5.8	**Stratum Desc:**	SILT,CLAY,SAND. VERY SOFT TO HARD, WATER STABLE AT 284.6 FEET.
+			
Stratum ID:	218363302	**Top Depth(m):**	5.8
Bottom Depth(m):	7.6	**Stratum Desc:**	SILT(56),CLAY(20), SAND(13),GRAVEL. GREY,HARD.
+			
Stratum ID:	218363303	**Top Depth(m):**	7.6
Bottom Depth(m):	8.9	**Stratum Desc:**	BEDROCK,SHALE. GREY,FRACTURED. 014 0000004200110030

---

173 | **1 of 1** | **-/0.0** | **88.0** | **ON** | **BORE**

Borehole ID:	644189	**Type:**	Borehole
Use:	Geotechnical/Geological Investigation	**Status:**	
Drill Method:	Power auger	**UTM Zone:**	17

Map Key	Number of Records	Direction/ Distance (m)	Elevation (m)	Site	DB

Easting:	622375	**Northing:**	4831943
Location Accuracy:		**Orig. Ground Elev m:**	88.8
Elev. Reliability Note:		**DEM Ground Elev m:**	88.7
Total Depth m:	10.1	**Primary Name:**	
Township:		**Concession:**	
Lot:		**Municipality:**	
Completion Date:	MAY-1958	**Static Water Level:**	-999.9
Primary Water Use:	Not Used	**Sec. Water Use:**	

--- Details ---

Stratum ID:	218506584	**Top Depth(m):**	5.3
Bottom Depth(m):	7.9	**Stratum Desc:**	CLAY,SILT,GRAVEL. GREY,LACUSTRINE,STIFF.
+			
Stratum ID:	218506585	**Top Depth(m):**	7.9
Bottom Depth(m):	10.1	**Stratum Desc:**	CLAY,SHALE. MARINE,LAYERED,AGE ORDOVICIAN.000000100003000600 09005200150050001750060025910 06000
+			
Stratum ID:	218506581	**Top Depth(m):**	0.9
Bottom Depth(m):	2.7	**Stratum Desc:**	FILL,SILT,SAND MEDIUM. BROWN,LOOSE.
+			
Stratum ID:	218506580	**Top Depth(m):**	0.0
Bottom Depth(m):	0.9	**Stratum Desc:**	SOIL,SILT. BROWN,LOOSE.
+			
Stratum ID:	218506582	**Top Depth(m):**	2.7
Bottom Depth(m):	4.6	**Stratum Desc:**	SILT,SAND. BROWN,GLACIAL,DENSE, AGE GLACIAL.
+			
Stratum ID:	218506583	**Top Depth(m):**	4.6
Bottom Depth(m):	5.3	**Stratum Desc:**	SILT,SAND. GREY,GLACIAL,DENSE, AGE GLACIAL.

174	1 of 1	-/0.0	84.0	**Humber Bay Veterinary Hospital** **2139 Lakeshore Blvd West, Unit 1** **Toronto ON**	GEN

Generator #:	ON9456997
Approval Yrs:	As of May 2015
SIC Code:	
SIC Description:	

--- Details ---

Waste Code:	312
Waste Description:	Pathological wastes

175	1 of 1	-/0.0	90.0	**ON**	BORE

Borehole ID:	833202	**Type:**	Borehole

Map Key	Number of Records	Direction/ Distance (m)	Elevation (m)	Site	DB

Use:	Geotechnical/Geological Investigation	**Status:**	Decommissioned
Drill Method:	Boring	**UTM Zone:**	17
Easting:	622498	**Northing:**	4831659
Location Accuracy:		**Orig. Ground Elev m:**	86.8
Elev. Reliability Note:		**DEM Ground Elev m:**	93.9
Total Depth m:	6.6	**Primary Name:**	
Township:	Etobicoke	**Concession:**	
Lot:		**Municipality:**	
Completion Date:	16-OCT-1969	**Static Water Level:**	0
Primary Water Use:		**Sec. Water Use:**	

--- Details ---

Stratum ID:	6012928	**Top Depth(m):**	0.0
Bottom Depth(m):	2.7	**Stratum Desc:**	Clayey silt, with sand and gravel, pockets of silt throughout, (fill), grey, stiff
+			
Stratum ID:	6012929	**Top Depth(m):**	2.7
Bottom Depth(m):	5.5	**Stratum Desc:**	Clayey silt, trace of sand (occasional layers of silt up to 0.1m thick throughout), brown, very stiff to hard
+			
Stratum ID:	6012930	**Top Depth(m):**	5.5
Bottom Depth(m):	6.6	**Stratum Desc:**	Clayey silt with sand and gravel (glacial till), hard

Map Key	Number of Records	Direction/ Distance (m)	Elevation (m)	Site	DB
176	1 of 1	-/0.0	75.8	ON	BORE

Borehole ID:	635467	**Type:**	Borehole
Use:	Geotechnical/Geological Investigation	**Status:**	
Drill Method:	Diamond Drill	**UTM Zone:**	17
Easting:	623140	**Northing:**	4832248
Location Accuracy:		**Orig. Ground Elev m:**	75
Elev. Reliability Note:		**DEM Ground Elev m:**	75.5
Total Depth m:	28	**Primary Name:**	
Township:		**Concession:**	
Lot:		**Municipality:**	
Completion Date:	1900	**Static Water Level:**	-999.9
Primary Water Use:	Not Used	**Sec. Water Use:**	

--- Details ---

Stratum ID:	218473321	**Top Depth(m):**	0.0
Bottom Depth(m):	4.0	**Stratum Desc:**	WATER.
+			
Stratum ID:	218473322	**Top Depth(m):**	4.0
Bottom Depth(m):	7.9	**Stratum Desc:**	CLAY. LACUSTRINE.
+			
Stratum ID:	218473323	**Top Depth(m):**	7.9
Bottom Depth(m):	9.4	**Stratum Desc:**	SAND,CLAY. FLUVIO-GLACIAL,AGE GLACIAL.
+			
Stratum ID:	218473324	**Top Depth(m):**	9.4
Bottom Depth(m):	14.0	**Stratum Desc:**	CLAY. LACUSTRINE,AGE GLACIAL.

Map Key	Number of Records	Direction/ Distance (m)	Elevation (m)	Site	DB

+

Stratum ID:	218473325	**Top Depth(m):**	14.0
Bottom Depth(m):	17.1	**Stratum Desc:**	CLAY,SAND. FLUVIO-GLACIAL,AGE GLACIAL.

+

Stratum ID:	218473326	**Top Depth(m):**	17.1
Bottom Depth(m):	20.1	**Stratum Desc:**	CLAY. LACUSTRINE,AGE GLACIAL.

+

Stratum ID:	218473327	**Top Depth(m):**	20.1
Bottom Depth(m):	25.6	**Stratum Desc:**	CLAY,SAND. FLUVIO-GLACIAL,AGE GLACIAL.

+

Stratum ID:	218473328	**Top Depth(m):**	25.6
Bottom Depth(m):	28.0	**Stratum Desc:**	CLAY,SHALE. GLACIAL,AGE GLACIAL. GLACIAL,VE

177	1 of 1	-/0.0	77.3	**PRIVATE OWNER** **HUMBER RIVER AT QEW MOTOR VEHICLE (OPERATING FLUID)** **TORONTO CITY ON**	SPL

Ref NO:	32392
Contaminant Code:	
Contaminant Name:	
Contaminant Quantity:	
Incident Cause:	OTHER CONTAINER LEAK
Incident Dt:	3/22/1990
Incident Reason:	UNKNOWN
Incident Summary:	MOTOR VEHICLE SUBMERGED IN HUMBER RIVER, MOTOR OIL RESIDUE ON SURFACE.
MOE Reported Dt:	3/22/1990
Environmental Impact:	NOT ANTICIPATED
Nature of Impact:	
Receiving Medium:	WATER
SAC Action Class:	
Sector Source Type:	
Site Municipality:	01106

178	1 of 2	-/0.0	90.0	**ON**	BORE

Borehole ID:	833293	**Type:**	Borehole
Use:	Geotechnical/Geological Investigation	**Status:**	Decommissioned
Drill Method:	Power auger	**UTM Zone:**	17
Easting:	622576	**Northing:**	4831596
Location Accuracy:		**Orig. Ground Elev m:**	84.6
Elev. Reliability Note:		**DEM Ground Elev m:**	87.5
Total Depth m:	5.8	**Primary Name:**	
Township:	Etobicoke	**Concession:**	
Lot:		**Municipality:**	
Completion Date:	26-MAR-1970	**Static Water Level:**	1.7
Primary Water Use:		**Sec. Water Use:**	

--- Details ---

Stratum ID:	6013277	**Top Depth(m):**	0.0

Map Key	Number of Records	Direction/ Distance (m)	Elevation (m)	Site	DB

Bottom Depth(m):	2.1	**Stratum Desc:**	Fill material (clayey silt with some sand and traces of organics), firm to very stiff
+			
Stratum ID:	6013278	**Top Depth(m):**	2.1
Bottom Depth(m):	5.8	**Stratum Desc:**	Clayey silt with trace of sand; very stiff to hard

178	2 of 2	-/0.0	90.0	ON	BORE

Borehole ID:	834122	**Type:**	Borehole
Use:	Geotechnical/Geological Investigation	**Status:**	Decommissioned
Drill Method:	Power auger	**UTM Zone:**	17
Easting:	622576	**Northing:**	4831596
Location Accuracy:		**Orig. Ground Elev m:**	84.6
Elev. Reliability Note:		**DEM Ground Elev m:**	87.5
Total Depth m:	5.8	**Primary Name:**	
Township:	Etobicoke	**Concession:**	
Lot:		**Municipality:**	
Completion Date:	26-MAR-1970	**Static Water Level:**	1.8
Primary Water Use:		**Sec. Water Use:**	

--- Details ---

Stratum ID:	6015462	**Top Depth(m):**	0.0
Bottom Depth(m):	2.1	**Stratum Desc:**	Fill material (clayey silt with some sand and traces of organics), firm to very stiff
+			
Stratum ID:	6015463	**Top Depth(m):**	2.1
Bottom Depth(m):	5.8	**Stratum Desc:**	Clayey silt with trace of sand, very stiff to hard
+			
Stratum ID:	6015464	**Top Depth(m):**	5.8
Bottom Depth(m):	5.8	**Stratum Desc:**	Weathered shale

179	1 of 1	-/0.0	89.2	ON	BORE

Borehole ID:	833205	**Type:**	Borehole
Use:	Geotechnical/Geological Investigation	**Status:**	Decommissioned
Drill Method:	Boring	**UTM Zone:**	17
Easting:	622469	**Northing:**	4831686
Location Accuracy:		**Orig. Ground Elev m:**	87.3
Elev. Reliability Note:		**DEM Ground Elev m:**	88.1
Total Depth m:	9.8	**Primary Name:**	
Township:	Etobicoke	**Concession:**	
Lot:		**Municipality:**	
Completion Date:	07-OCT-1969	**Static Water Level:**	2.1
Primary Water Use:		**Sec. Water Use:**	

--- Details ---

Stratum ID:	6012937	**Top Depth(m):**	0.0

Map Key	Number of Records	Direction/ Distance (m)	Elevation (m)	Site	DB

Bottom Depth(m):	1.7	**Stratum Desc:**	Clayey silt, traces of sand with related cinder, concrete fragments, etc. (fill), stiff
+			
Stratum ID:	6012938	**Top Depth(m):**	1.7
Bottom Depth(m):	5.5	**Stratum Desc:**	Clayey silt, trace of sand (occasional layers of silt up to 0.08m thick throughout), brown, firm to very stiff
+			
Stratum ID:	6012939	**Top Depth(m):**	5.5
Bottom Depth(m):	6.9	**Stratum Desc:**	Clayey silt with sand and gravel, (glacial till), grey, hard
+			
Stratum ID:	6012940	**Top Depth(m):**	6.9
Bottom Depth(m):	9.8	**Stratum Desc:**	Shale bedrock, occasional interbeds of limestone, grey, weathered and fractured to sound

180	1 of 1	-/0.0	78.0	ON	BORE

Borehole ID:	637023	**Type:**	Borehole
Use:	Geotechnical/Geological Investigation	**Status:**	
Drill Method:	Diamond Drill	**UTM Zone:**	17
Easting:	623035	**Northing:**	4832343
Location Accuracy:		**Orig. Ground Elev m:**	75.3
Elev. Reliability Note:		**DEM Ground Elev m:**	78
Total Depth m:	-999	**Primary Name:**	
Township:		**Concession:**	
Lot:		**Municipality:**	
Completion Date:	JAN-1954	**Static Water Level:**	-999.9
Primary Water Use:	Not Used	**Sec. Water Use:**	

--- Details ---

Stratum ID:	218479307	**Top Depth(m):**	28.8
Bottom Depth(m):		**Stratum Desc:**	BEDROCK,SHALE. MARINE,AGE ORDOVICIAN. 0019000200270006003200060049001200540006006900 08
+			
Stratum ID:	218479299	**Top Depth(m):**	0.0
Bottom Depth(m):	4.9	**Stratum Desc:**	WATER.
+			
Stratum ID:	218479300	**Top Depth(m):**	4.9
Bottom Depth(m):	5.8	**Stratum Desc:**	SAND,GRAVEL. GREY,ALLUVIAL,SOFT, AGE GLACIAL.
+			
Stratum ID:	218479301	**Top Depth(m):**	5.8
Bottom Depth(m):	8.2	**Stratum Desc:**	SILT,ORGANIC,SHELLS.GREY,LACUSTRINE,SOFT, AGE GLACIAL.
+			
Stratum ID:	218479302	**Top Depth(m):**	8.2
Bottom Depth(m):	9.8	**Stratum Desc:**	SAND,GRAVEL. ALLUVIAL,AGE GLACIAL.
+			

Stratum ID:	218479303	**Top Depth(m):**	9.8
Bottom Depth(m):	14.9	**Stratum Desc:**	SILT,ORGANIC,SANDMEDIUM. GREY,LACUSTRINE,AGE GLACIAL.
+			
Stratum ID:	218479304	**Top Depth(m):**	14.9
Bottom Depth(m):	16.5	**Stratum Desc:**	SAND,SHELLS. GREY,LACUSTRINE,AGE GLACIAL.
+			
Stratum ID:	218479305	**Top Depth(m):**	16.5
Bottom Depth(m):	21.0	**Stratum Desc:**	SILT,ORGANIC,WOOD, SAND-MEDIUM. GREY,LACUSTRINE,AGE GLACIAL.
+			
Stratum ID:	218479306	**Top Depth(m):**	21.0
Bottom Depth(m):	28.8	**Stratum Desc:**	CLAY,SILT,SAND,SHALEGREY,LACUSTRINE,AGE GLACIAL.

---

181 **1 of 1** **-/0.0** **76.7** **ON** **BORE**

Borehole ID:	647471	**Type:**	Borehole
Use:	Geotechnical/Geological Investigation	**Status:**	
Drill Method:	Power auger	**UTM Zone:**	17
Easting:	623160	**Northing:**	4832238
Location Accuracy:		**Orig. Ground Elev m:**	74.7
Elev. Reliability Note:		**DEM Ground Elev m:**	75.6
Total Depth m:	25.4	**Primary Name:**	
Township:		**Concession:**	
Lot:		**Municipality:**	
Completion Date:		**Static Water Level:**	-999.9
Primary Water Use:	Not Used	**Sec. Water Use:**	

--- Details ---

Stratum ID:	218519112	**Top Depth(m):**	0.0
Bottom Depth(m):	2.8	**Stratum Desc:**	WATER.
+			
Stratum ID:	218519113	**Top Depth(m):**	2.8
Bottom Depth(m):	6.8	**Stratum Desc:**	CLAY. LACUSTRINE,AGE GLACIAL.
+			
Stratum ID:	218519114	**Top Depth(m):**	6.8
Bottom Depth(m):	8.3	**Stratum Desc:**	SAND,CLAY. GLACIAL,AGE GLACIAL.
+			
Stratum ID:	218519115	**Top Depth(m):**	8.3
Bottom Depth(m):	9.8	**Stratum Desc:**	CLAY,SAND. GLACIAL,AGE GLACIAL.
+			
Stratum ID:	218519116	**Top Depth(m):**	9.8
Bottom Depth(m):	11.4	**Stratum Desc:**	CLAY. LACUSTRINE,AGE GLACIAL.
+			
Stratum ID:	218519117	**Top Depth(m):**	11.4
Bottom Depth(m):	12.9	**Stratum Desc:**	CLAY,SAND. GLACIAL,AGE GLACIAL.
+			
Stratum ID:	218519118	**Top Depth(m):**	12.9

Map Key	Number of Records	Direction/ Distance (m)	Elevation (m)	Site	DB

Bottom Depth(m):	24.5	**Stratum Desc:**	SAND,CLAY. GLACIAL,AGE GLACIAL.
+			
Stratum ID:	218519119	**Top Depth(m):**	24.5
Bottom Depth(m):	25.4	**Stratum Desc:**	SAND,CLAY,SHALE. GLACIAL,AGE GLACIAL.

182	1 of 1	-/0.0	90.0	ON	BORE

Borehole ID:	639524	**Type:**	Borehole
Use:	Geotechnical/Geological Investigation	**Status:**	
Drill Method:	Power auger	**UTM Zone:**	17
Easting:	622485	**Northing:**	4831653
Location Accuracy:		**Orig. Ground Elev m:**	88.1
Elev. Reliability Note:		**DEM Ground Elev m:**	93.2
Total Depth m:	11	**Primary Name:**	
Township:		**Concession:**	
Lot:		**Municipality:**	
Completion Date:	FEB-1971	**Static Water Level:**	.3
Primary Water Use:	Not Used	**Sec. Water Use:**	

--- Details ---

Stratum ID:	218488632	**Top Depth(m):**	0.0
Bottom Depth(m):	0.3	**Stratum Desc:**	SOIL. AGE QUATERNARY.
+			
Stratum ID:	218488633	**Top Depth(m):**	0.3
Bottom Depth(m):	3.4	**Stratum Desc:**	FILL,SILT,SAND. GREY,COMPACT,AGE QUATERNARY.
+			
Stratum ID:	218488634	**Top Depth(m):**	3.4
Bottom Depth(m):	5.2	**Stratum Desc:**	SILT(55),CLAY(35), SAND(10). BROWN,LACUSTRINE,COMPACT, LAYERED,AGE GLACIAL, WATER STABLE AT 287.9 FEET.
+			
Stratum ID:	218488635	**Top Depth(m):**	5.2
Bottom Depth(m):	7.0	**Stratum Desc:**	CLAY,SILT,SAND. GREY,BROWN,LACUSTRINE,STIFF , AGE GLACIAL.
+			
Stratum ID:	218488636	**Top Depth(m):**	7.0
Bottom Depth(m):	7.8	**Stratum Desc:**	CLAY,SILT. GREY,LACUSTRINE,STIFF, AGE GLACIAL.
+			
Stratum ID:	218488637	**Top Depth(m):**	7.8
Bottom Depth(m):	11.0	**Stratum Desc:**	BEDROCK,SHALE. GREY,MARINE,SOFT, AGE ORDOVICIAN. 014 022 029

183	1 of 1	-/0.0	81.0	ON	WWIS

Map Key	Number of Records	Direction/ Distance (m)	Elevation (m)	Site	DB

Well ID:	7204522	**Lot:**	
Concession:		**Concession Name:**	
County:	YORK	**Municipality:**	ETOBICOKE BOROUGH
Easting Nad83:	622824	**Northing Nad83:**	4831518
Zone:	17	**Utm Reliability:**	margin of error : 30 m - 100 m
Primary Water Use:		**Construction Date:**	14-JUN-13
Sec. Water Use:		**Well Depth:**	
Pump Rate:		**Static Water Level:**	
Flow Rate:		**Clear/Cloudy:**	
Specific Capacity:		**Final Well Status:**	
Construction Method:		**Flowing (y/n):**	
Elevation (m):		**Elevation Reliability:**	
Depth to Bedrock:		**Overburden/Bedrock:**	
Water Type:		**Casing Material:**	

184	*1 of 1*	*-/0.0*	*79.7*	*TORONTO ON*	*WWIS*

Well ID:	7192279	**Lot:**	
Concession:		**Concession Name:**	
County:	YORK	**Municipality:**	ETOBICOKE BOROUGH
Easting Nad83:	622826	**Northing Nad83:**	4832422
Zone:	17	**Utm Reliability:**	margin of error : 30 m - 100 m
Primary Water Use:	Monitoring	**Construction Date:**	06-NOV-12
Sec. Water Use:		**Well Depth:**	14.6 m
Pump Rate:		**Static Water Level:**	
Flow Rate:		**Clear/Cloudy:**	
Specific Capacity:		**Final Well Status:**	Observation Wells
Construction Method:	Boring	**Flowing (y/n):**	
Elevation (m):		**Elevation Reliability:**	
Depth to Bedrock:		**Overburden/Bedrock:**	
Water Type:		**Casing Material:**	FRESH

--- Details ---

Thickness:	4.6 m	**Original Depth:**	4.6 m
Material Colour:		**Material:**	FILL
+			
Thickness:	4.5 m	**Original Depth:**	9.1 m
Material Colour:		**Material:**	CLAY
+			
Thickness:	5.5 m	**Original Depth:**	14.6 m
Material Colour:		**Material:**	PEAT, OTHER

185	*1 of 1*	*-/0.0*	*88.0*	*ON*	*BORE*

Borehole ID:	604054	**Type:**	Borehole
Use:	Geotechnical/Geological Investigation	**Status:**	
Drill Method:	Diamond Drill	**UTM Zone:**	17

Map Key	Number of Records	Direction/ Distance (m)	Elevation (m)	Site		DB

Easting:	622625	**Northing:**	4831553
Location Accuracy:		**Orig. Ground Elev m:**	93.1
Elev. Reliability Note:		**DEM Ground Elev m:**	83.5
Total Depth m:	13.9	**Primary Name:**	
Township:		**Concession:**	
Lot:		**Municipality:**	
Completion Date:	OCT-1969	**Static Water Level:**	1.1
Primary Water Use:	Not Used	**Sec. Water Use:**	

--- Details ---

Stratum ID:	218363255	**Top Depth(m):**	0.0
Bottom Depth(m):	6.2	**Stratum Desc:**	FILL,SILT,CLAY,SAND.BROWN,STIFF TO VERY STIFF.
+			
Stratum ID:	218363256	**Top Depth(m):**	6.2
Bottom Depth(m):	6.6	**Stratum Desc:**	SILT,PEAT. WATER STABLE AT 301.6 FEET.
+			
Stratum ID:	218363257	**Top Depth(m):**	6.6
Bottom Depth(m):	11.3	**Stratum Desc:**	SILT,CLAY. BROWN,HARD.
+			
Stratum ID:	218363258	**Top Depth(m):**	11.3
Bottom Depth(m):	12.8	**Stratum Desc:**	TILL,SILT,CLAY,SAND.HARD.
+			
Stratum ID:	218363259	**Top Depth(m):**	12.8
Bottom Depth(m):	13.9	**Stratum Desc:**	SHALE. 013 0000001500205015002150600037060 0

186	*1 of 1*	*-/0.0*	*81.0*	*ON*	*WWIS*

Well ID:	7195873	**Lot:**	
Concession:		**Concession Name:**	
County:	YORK	**Municipality:**	ETOBICOKE BOROUGH
Easting Nad83:	622788	**Northing Nad83:**	4831516
Zone:	17	**Utm Reliability:**	margin of error : 30 m - 100 m
Primary Water Use:		**Construction Date:**	10-JAN-13
Sec. Water Use:		**Well Depth:**	
Pump Rate:		**Static Water Level:**	
Flow Rate:		**Clear/Cloudy:**	
Specific Capacity:		**Final Well Status:**	
Construction Method:		**Flowing (y/n):**	
Elevation (m):		**Elevation Reliability:**	
Depth to Bedrock:		**Overburden/Bedrock:**	
Water Type:		**Casing Material:**	

187	*1 of 1*	*-/0.0*	*90.0*	*ON*	*BORE*

Borehole ID:	604067	**Type:**	Borehole

Map Key	Number of Records	Direction/ Distance (m)	Elevation (m)	Site	DB

Use:	Geotechnical/Geological Investigation	**Status:**	
Drill Method:	Diamond Drill	**UTM Zone:**	17
Easting:	622555	**Northing:**	4831583
Location Accuracy:		**Orig. Ground Elev m:**	86.8
Elev. Reliability Note:		**DEM Ground Elev m:**	88
Total Depth m:	8.7	**Primary Name:**	
Township:		**Concession:**	
Lot:		**Municipality:**	
Completion Date:	OCT-1969	**Static Water Level:**	-999.9
Primary Water Use:	Not Used	**Sec. Water Use:**	

--- Details ---

Stratum ID:	218363310	**Top Depth(m):**	0.0
Bottom Depth(m):	3.4	**Stratum Desc:**	SILT,CLAY,SAND. BROWN,HARD.
+			
Stratum ID:	218363311	**Top Depth(m):**	3.4
Bottom Depth(m):	6.7	**Stratum Desc:**	SAND(58),SILT(28), CLAY(8),GRAVEL. VERY SOFT TO HARD.
+			
Stratum ID:	218363313	**Top Depth(m):**	7.5
Bottom Depth(m):	7.8	**Stratum Desc:**	BEDROCK,SHALE, LIMESTONE. GREY,FRACTURED.
+			
Stratum ID:	218363314	**Top Depth(m):**	7.8
Bottom Depth(m):	8.7	**Stratum Desc:**	BEDROCK,SHALE, LIMESTONE. GREY,SOUND. 014014027 016021034000007300110046
+			
Stratum ID:	218363312	**Top Depth(m):**	6.7
Bottom Depth(m):	7.5	**Stratum Desc:**	TILL. HARD.

Map Key	Number of Records	Direction/ Distance (m)	Elevation (m)	Site	DB
188	1 of 1	-/0.0	82.0	Proudfoot E Fill Toronto ON M8V	ANDR

Legal Description:	Etobicoke
Location Description:	Lake Shore Blvd W
Municipality:	Etobicoke Township
Current Municipality:	Toronto City
RM:	Toronto City
Facility:	Dump
Date Active:	1946
Date Begun:	1946
Date Complete:	1946
Area (Ha):	
Landfill Type:	lot levelling
Group Name:	
Operated By:	Toronto DSC
Serial:	ETO23
NTS:	30M11
Diameter (m):	
Waste Type:	100 loads ashes
UTM X Nad 27:	622750
UTM Y Nad 27:	4831285
UTM Zone:	17

Map Key	Number of Records	Direction/ Distance (m)	Elevation (m)	Site	DB

190 | **1 of 1** | **-/0.0** | **90.0** | **ON** | **BORE**

Borehole ID:	833201	**Type:**	Borehole
Use:	Geotechnical/Geological Investigation	**Status:**	Decommissioned
Drill Method:	Power auger	**UTM Zone:**	17
Easting:	622477	**Northing:**	4831636
Location Accuracy:		**Orig. Ground Elev m:**	86.8
Elev. Reliability Note:		**DEM Ground Elev m:**	95.3
Total Depth m:	9.1	**Primary Name:**	
Township:	Etobicoke	**Concession:**	
Lot:		**Municipality:**	
Completion Date:	15-OCT-1969	**Static Water Level:**	1.6
Primary Water Use:		**Sec. Water Use:**	

--- Details ---

Stratum ID:	6012924	**Top Depth(m):**	0.0
Bottom Depth(m):	2.3	**Stratum Desc:**	Clayey silt, trace of sand and organic matter (fill), grey-brown, stiff
+			
Stratum ID:	6012925	**Top Depth(m):**	2.3
Bottom Depth(m):	6.1	**Stratum Desc:**	Clayey silt, trace of sand (occasional layers of silt up to 0.08m thick throughout), brown, stiff to very stiff
+			
Stratum ID:	6012926	**Top Depth(m):**	6.1
Bottom Depth(m):	7.5	**Stratum Desc:**	Clayey silt with sand and gravel, (glacial till), grey
+			
Stratum ID:	6012927	**Top Depth(m):**	7.5
Bottom Depth(m):	9.1	**Stratum Desc:**	Shale bedrock, occasional limestone interbeds, fractured to sound

191 | **1 of 1** | **-/0.0** | **87.8** | **ON** | **BORE**

Borehole ID:	604053	**Type:**	Borehole
Use:	Geotechnical/Geological Investigation	**Status:**	
Drill Method:	Diamond Drill	**UTM Zone:**	17
Easting:	622635	**Northing:**	4831533
Location Accuracy:		**Orig. Ground Elev m:**	88.5
Elev. Reliability Note:		**DEM Ground Elev m:**	83.7
Total Depth m:	11.3	**Primary Name:**	
Township:		**Concession:**	
Lot:		**Municipality:**	
Completion Date:	NOV-1969	**Static Water Level:**	.5
Primary Water Use:	Not Used	**Sec. Water Use:**	

--- Details ---

Stratum ID:	218363251	**Top Depth(m):**	3.4
Bottom Depth(m):	7.3	**Stratum Desc:**	SILT,CLAY,SAND. BROWN,VERY

SOFT.

+
Stratum ID: 218363252 **Top Depth(m):** 7.3
Bottom Depth(m): 10.1 **Stratum Desc:** SILT,CLAY,SAND, GRAVEL. HARD.
+
Stratum ID: 218363253 **Top Depth(m):** 10.1
Bottom Depth(m): 10.7 **Stratum Desc:** BEDROCK,SHALE. FRACTURED.
+
Stratum ID: 218363254 **Top Depth(m):** 10.7
Bottom Depth(m): 11.3 **Stratum Desc:** BEDROCK,SHALE. SOUND.
016014023
021018030000450190011001810 0
+
Stratum ID: 218363249 **Top Depth(m):** 0.0
Bottom Depth(m): 1.4 **Stratum Desc:** FILL,SAND,SILT. COMPACT.
+
Stratum ID: 218363250 **Top Depth(m):** 1.4
Bottom Depth(m): 3.4 **Stratum Desc:** FILL,SILT,CLAY,SAND.STIFF, WATER STABLE AT 288.4 FEET.

---

192 **1 of 1** **-/0.0** **89.7** **ON** **BORE**

Borehole ID: 833204 **Type:** Borehole
Use: Geotechnical/Geological Investigation **Status:** Decommissioned
Drill Method: Boring **UTM Zone:** 17
Easting: 622448 **Northing:** 4831663
Location Accuracy: **Orig. Ground Elev m:** 87
Elev. Reliability Note: **DEM Ground Elev m:** 88
Total Depth m: 6.6 **Primary Name:**
Township: Etobicoke **Concession:**
Lot: **Municipality:**
Completion Date: 06-OCT-1969 **Static Water Level:** 1
Primary Water Use: **Sec. Water Use:**

--- Details ---
Stratum ID: 6012935 **Top Depth(m):** 0.0
Bottom Depth(m): 5.5 **Stratum Desc:** Clayey silt, trace of sand (occasional layers of silt up to 0.05m thick throughout), brown to grey, stiff to hard
+
Stratum ID: 6012936 **Top Depth(m):** 5.5
Bottom Depth(m): 6.6 **Stratum Desc:** Clayey silt with sand and gravel (glacial till), hard

---

193 **1 of 1** **-/0.0** **79.3** **ON** **BORE**

Borehole ID: 637024 **Type:** Borehole
Use: Geotechnical/Geological Investigation **Status:**
Drill Method: Diamond Drill **UTM Zone:** 17
Easting: 623015 **Northing:** 4832393
Location Accuracy: **Orig. Ground Elev m:** 75.3

Map Key	Number of Records	Direction/ Distance (m)	Elevation (m)	Site	DB

Elev. Reliability Note:		**DEM Ground Elev m:**	78.1
Total Depth m:	25.5	**Primary Name:**	
Township:		**Concession:**	
Lot:		**Municipality:**	
Completion Date:	JAN-1954	**Static Water Level:**	-999.9
Primary Water Use:	Not Used	**Sec. Water Use:**	

--- Details ---

Stratum ID:	218479308	**Top Depth(m):**	0.0
Bottom Depth(m):	0.6	**Stratum Desc:**	WATER.
+			
Stratum ID:	218479309	**Top Depth(m):**	0.6
Bottom Depth(m):	7.0	**Stratum Desc:**	SILT,CLAY. GREY,LACUSTRINE,SOFT, AGE GLACIAL.
+			
Stratum ID:	218479310	**Top Depth(m):**	7.0
Bottom Depth(m):	11.6	**Stratum Desc:**	SAND,SILT,SHELLS. GREY,LACUSTRINE,AGE GLACIAL.
+			
Stratum ID:	218479311	**Top Depth(m):**	11.6
Bottom Depth(m):	15.8	**Stratum Desc:**	SILT,CLAY. GREY,LACUSTRINE,AGE GLACIAL.
+			
Stratum ID:	218479312	**Top Depth(m):**	15.8
Bottom Depth(m):	25.1	**Stratum Desc:**	SAND,SILT,ORGANIC, SHELLS. AGE GLACIAL.
+			
Stratum ID:	218479313	**Top Depth(m):**	25.1
Bottom Depth(m):	25.5	**Stratum Desc:**	CLAY,GRAVEL,SHALE. GREY,ALLUVIAL,AGE GLACIAL. 00020004002300060038001000520007D-MEDIUM.

195	1 of 1	-/0.0	80.9	ON	WWIS

Well ID:	7204520	**Lot:**	
Concession:		**Concession Name:**	
County:	YORK	**Municipality:**	ETOBICOKE BOROUGH
Easting Nad83:	622820	**Northing Nad83:**	4831494
Zone:	17	**Utm Reliability:**	margin of error : 30 m - 100 m
Primary Water Use:		**Construction Date:**	11-JUN-13
Sec. Water Use:		**Well Depth:**	
Pump Rate:		**Static Water Level:**	
Flow Rate:		**Clear/Cloudy:**	
Specific Capacity:		**Final Well Status:**	
Construction Method:		**Flowing (y/n):**	
Elevation (m):		**Elevation Reliability:**	
Depth to Bedrock:		**Overburden/Bedrock:**	
Water Type:		**Casing Material:**	

Map Key	Number of Records	Direction/ Distance (m)	Elevation (m)	Site	DB
196	1 of 1	-/0.0	77.0	ON	BORE

Borehole ID:	647470	**Type:**	Borehole
Use:	Geotechnical/Geological Investigation	**Status:**	
Drill Method:	Power auger	**UTM Zone:**	17
Easting:	623165	**Northing:**	4832283
Location Accuracy:		**Orig. Ground Elev m:**	74.7
Elev. Reliability Note:		**DEM Ground Elev m:**	82.3
Total Depth m:	27.1	**Primary Name:**	
Township:		**Concession:**	
Lot:		**Municipality:**	
Completion Date:		**Static Water Level:**	-999.9
Primary Water Use:	Not Used	**Sec. Water Use:**	

--- Details ---

Stratum ID:	218519104	**Top Depth(m):**	0.0
Bottom Depth(m):	0.8	**Stratum Desc:**	WATER.
+			
Stratum ID:	218519105	**Top Depth(m):**	0.8
Bottom Depth(m):	4.0	**Stratum Desc:**	SAND. FLUVIO-GLACIAL,AGE GLACIAL.
+			
Stratum ID:	218519106	**Top Depth(m):**	4.0
Bottom Depth(m):	5.5	**Stratum Desc:**	SAND,CLAY. GLACIAL,AGE GLACIAL.
+			
Stratum ID:	218519107	**Top Depth(m):**	5.5
Bottom Depth(m):	11.6	**Stratum Desc:**	CLAY. LACUSTRINE,AGE GLACIAL.
+			
Stratum ID:	218519108	**Top Depth(m):**	11.6
Bottom Depth(m):	16.0	**Stratum Desc:**	SAND,CLAY. GLACIAL,AGE GLACIAL.
+			
Stratum ID:	218519109	**Top Depth(m):**	16.0
Bottom Depth(m):	17.9	**Stratum Desc:**	CLAY. LACUSTRINE,AGE GLACIAL.
+			
Stratum ID:	218519110	**Top Depth(m):**	17.9
Bottom Depth(m):	22.3	**Stratum Desc:**	SAND,CLAY. GLACIAL,AGE GLACIAL.
+			
Stratum ID:	218519111	**Top Depth(m):**	22.3
Bottom Depth(m):	27.1	**Stratum Desc:**	SAND. FLUVIO-GLACIAL,AGE GLACIAL. OR

197	1 of 1	-/0.0	78.6	TORONTO ON	WWIS

Well ID:	7192280	**Lot:**	
Concession:		**Concession Name:**	
County:	YORK	**Municipality:**	ETOBICOKE BOROUGH
Easting Nad83:	622820	**Northing Nad83:**	4832447
Zone:	17	**Utm Reliability:**	margin of error : 30 m - 100 m
Primary Water Use:	Monitoring	**Construction Date:**	06-NOV-12
Sec. Water Use:		**Well Depth:**	14.6 m

Pump Rate:		**Static Water Level:**	
Flow Rate:		**Clear/Cloudy:**	
Specific Capacity:		**Final Well Status:**	Observation Wells
Construction Method:	Boring	**Flowing (y/n):**	
Elevation (m):		**Elevation Reliability:**	
Depth to Bedrock:		**Overburden/Bedrock:**	
Water Type:		**Casing Material:**	Not stated

--- Details ---

Thickness:	4.6 m	**Original Depth:**	4.6 m
Material Colour:		**Material:**	FILL
+			
Thickness:	4.5 m	**Original Depth:**	9.1 m
Material Colour:		**Material:**	CLAY
+			
Thickness:	5.5 m	**Original Depth:**	14.6 m
Material Colour:		**Material:**	PEAT, OTHER

---

198 | **1 of 1** | **-/0.0** | **75.0** | **ON** | **BORE**

Borehole ID:	655867	**Type:**	Borehole
Use:	Geotechnical/Geological Investigation	**Status:**	
Drill Method:	Diamond Drill	**UTM Zone:**	17
Easting:	622985	**Northing:**	4831523
Location Accuracy:		**Orig. Ground Elev m:**	81
Elev. Reliability Note:		**DEM Ground Elev m:**	74.8
Total Depth m:	-999	**Primary Name:**	
Township:		**Concession:**	
Lot:		**Municipality:**	
Completion Date:	DEC-1971	**Static Water Level:**	.2
Primary Water Use:	Not Used	**Sec. Water Use:**	

--- Details ---

Stratum ID:	218547885	**Top Depth(m):**	0.0
Bottom Depth(m):	0.3	**Stratum Desc:**	SOIL,SAND.
+			
Stratum ID:	218547886	**Top Depth(m):**	0.3
Bottom Depth(m):	1.2	**Stratum Desc:**	TILL,SILT,CLAY,SAND.HARD, WATER STABLE AT 265.3 FEET.
+			
Stratum ID:	218547887	**Top Depth(m):**	1.2
Bottom Depth(m):	2.7	**Stratum Desc:**	BEDROCK,SHALE, LIMESTONE. GREY,WEATHERED.
+			
Stratum ID:	218547888	**Top Depth(m):**	2.7
Bottom Depth(m):		**Stratum Desc:**	BEDROCK,SHALE. GREY. 0000000600010069.BEDROCK

---

199 | **1 of 1** | **-/0.0** | **85.0** | **B-MAJOR HOMES (ONTARIO) INC.** **2143 Lake Shore Boulevard West, Toronto,** | **RSC**

Map Key	Number of Records	Direction/ Distance (m)	Elevation (m)	Site	DB
				Ontario, 2147 Lake Shore Boulevard West ON	

Date Submitted:	17-Jun-11
Date Acknowledg.:	
Date Returned:	
Certification Date:	29-Jun-07
Soil Type:	
Restoration Type:	
Registration #:	112119
Stratified (Y/N):	
Criteria:	
Consultant:	
District Office:	TORONTO
Intended Prop Use:	Residential
Current Property Use:	Commercial
Certificate Prop Use #:	No CPU
Applicable Standards:	Stratified Site Conditions Standard, with Nonpotable Ground Water, Coarse Textured Soil, for Residential/Parkland/Institutional property use
Legal Description:	LOTS 2 & 3 PLAN 1229 ETOBICOKE; PART WATER LOTS IN FRONT LOTS 2 & 3 PLAN 1229 ETOBICOKE PART 1 64R14784; TORONTO (ETOBICOKE), CITY OF TORONTO; LOTS 4 & 5 PLAN 1229 ETOBICOKE; PART WATER LOTS IN FRONT LOTS 4 & 5 PLAN 1229 ETOBICOKE PART 3 64R-14784,; TORONTO (ETOBICOKE), CITY OF TORONTO
Prop. Identification #:	07624-0264 (LT); 07624-0261 (LT)
Entire legal prop. (y/n):	Yes
UTM Coordinates:	NAD83 17-621067-4828540 (converted from Latitude & Longitude)
Latitude & Longitude:	43.60000000N 79.50000000W
Accuracy Estimate:	6 to 10 meters
Measurement Method:	Global Positioning System
CPU Issued Sect 1686:	No

200	1 of 1	-/0.0	81.6	ON	WWIS

Well ID:	7204521	**Lot:**	
Concession:		**Concession Name:**	
County:	YORK	**Municipality:**	ETOBICOKE BOROUGH
Easting Nad83:	622779	**Northing Nad83:**	4831485
Zone:	17	**Utm Reliability:**	margin of error : 30 m - 100 m
Primary Water Use:		**Construction Date:**	11-JUN-13
Sec. Water Use:		**Well Depth:**	
Pump Rate:		**Static Water Level:**	
Flow Rate:		**Clear/Cloudy:**	
Specific Capacity:		**Final Well Status:**	
Construction Method:		**Flowing (y/n):**	
Elevation (m):		**Elevation Reliability:**	
Depth to Bedrock:		**Overburden/Bedrock:**	
Water Type:		**Casing Material:**	

201	1 of 1	-/0.0	90.0	ON	BORE

Map Key	Number of Records	Direction/ Distance (m)	Elevation (m)	Site	DB

Borehole ID:	655263	**Type:**	Borehole
Use:	Geotechnical/Geological Investigation	**Status:**	
Drill Method:	Diamond Drill	**UTM Zone:**	17
Easting:	622465	**Northing:**	4831623
Location Accuracy:		**Orig. Ground Elev m:**	87.3
Elev. Reliability Note:		**DEM Ground Elev m:**	96.4
Total Depth m:	-999	**Primary Name:**	
Township:		**Concession:**	
Lot:		**Municipality:**	
Completion Date:	OCT-1969	**Static Water Level:**	.1
Primary Water Use:	Not Used	**Sec. Water Use:**	

--- Details ---

Stratum ID:	218546072	**Top Depth(m):**	0.0
Bottom Depth(m):	1.7	**Stratum Desc:**	FILL,SILT,CLAY,SAND.STIFF.
+			
Stratum ID:	218546073	**Top Depth(m):**	1.7
Bottom Depth(m):	2.0	**Stratum Desc:**	SILT,ORGANIC. WATER STABLE AT 286.1 FEET.
+			
Stratum ID:	218546074	**Top Depth(m):**	2.0
Bottom Depth(m):	5.6	**Stratum Desc:**	SILT,CLAY,SAND. BROWN, SENSITIVE TO VERY SENSITIVE, LAYERED.
+			
Stratum ID:	218546075	**Top Depth(m):**	5.6
Bottom Depth(m):	7.5	**Stratum Desc:**	SILT,CLAY,SAND. GREY,STIFF,LAYERED.
+			
Stratum ID:	218546076	**Top Depth(m):**	7.5
Bottom Depth(m):	7.9	**Stratum Desc:**	BEDROCK,SHALE. GREY,FRACTURED.
+			
Stratum ID:	218546077	**Top Depth(m):**	7.9
Bottom Depth(m):		**Stratum Desc:**	BEDROCK,SHALE, LIMESTONE. GREY,SOUND. 017021022000000170006504000183009

202	*1 of 1*	*-/0.0*	*90.0*	*ON*	*BORE*

Borehole ID:	604068	**Type:**	Borehole
Use:	Geotechnical/Geological Investigation	**Status:**	
Drill Method:	Diamond Drill	**UTM Zone:**	17
Easting:	622535	**Northing:**	4831563
Location Accuracy:		**Orig. Ground Elev m:**	86.3
Elev. Reliability Note:		**DEM Ground Elev m:**	86.9
Total Depth m:	9.6	**Primary Name:**	
Township:		**Concession:**	
Lot:		**Municipality:**	
Completion Date:	OCT-1969	**Static Water Level:**	-999.9
Primary Water Use:	Not Used	**Sec. Water Use:**	

Map Key	Number of Records	Direction/ Distance (m)	Elevation (m)	Site	DB

--- Details ---

Stratum ID:	218363315	**Top Depth(m):**	0.0
Bottom Depth(m):	4.6	**Stratum Desc:**	SILT(86),CLAY(10), SAND(4). GREY,STIFF.
+			
Stratum ID:	218363316	**Top Depth(m):**	4.6
Bottom Depth(m):	5.0	**Stratum Desc:**	CLAY.
+			
Stratum ID:	218363317	**Top Depth(m):**	5.0
Bottom Depth(m):	7.8	**Stratum Desc:**	SILT(86),CLAY(10), SAND(4). VERY SOFT.
+			
Stratum ID:	218363318	**Top Depth(m):**	7.8
Bottom Depth(m):	8.1	**Stratum Desc:**	BEDROCK. FRACTURED.
+			
Stratum ID:	218363319	**Top Depth(m):**	8.1
Bottom Depth(m):	9.6	**Stratum Desc:**	BEDROCK,SHALE, LIMESTONE. GREY,SOUND. 014017018 025035045000000170015000700165 01703

203	1 of 1	-/0.0	89.9	ON	BORE

Borehole ID:	833194	**Type:**	Borehole
Use:	Geotechnical/Geological Investigation	**Status:**	Decommissioned
Drill Method:	Boring	**UTM Zone:**	17
Easting:	622436	**Northing:**	4831649
Location Accuracy:		**Orig. Ground Elev m:**	86.5
Elev. Reliability Note:		**DEM Ground Elev m:**	88.7
Total Depth m:	7.7	**Primary Name:**	
Township:	Etobicoke	**Concession:**	
Lot:		**Municipality:**	
Completion Date:	02-OCT-1969	**Static Water Level:**	0
Primary Water Use:		**Sec. Water Use:**	

--- Details ---

Stratum ID:	6012899	**Top Depth(m):**	0.0
Bottom Depth(m):	6.1	**Stratum Desc:**	Clayey silt, trace of sand, (occasional layers of sand up to 0.01m thick throughout), brown to grey, stiff to very stiff
+			
Stratum ID:	6012900	**Top Depth(m):**	6.1
Bottom Depth(m):	7.7	**Stratum Desc:**	Shale bedrock, interbeds of limestone, grey, fractured to sound

---

204	1 of 3	-/0.0	88.7	ON	BORE

Borehole ID:	655293	**Type:**	Borehole
Use:	Geotechnical/Geological Investigation	**Status:**	
Drill Method:	Diamond Drill	**UTM Zone:**	17
Easting:	622415	**Northing:**	4831673
Location Accuracy:		**Orig. Ground Elev**	87

Map Key	Number of Records	Direction/ Distance (m)	Elevation (m)	Site		DB

		m:	
Elev. Reliability Note:		DEM Ground Elev m:	86.7
Total Depth m:	-999	Primary Name:	
Township:		Concession:	
Lot:		Municipality:	
Completion Date:	OCT-1969	Static Water Level:	0
Primary Water Use:	Not Used	Sec. Water Use:	

--- Details ---

Stratum ID:	218546180	Top Depth(m):	0.0
Bottom Depth(m):	4.1	Stratum Desc:	FILL,SILT,CLAY,SAND.BROWN,FIRM.
+			
Stratum ID:	218546181	Top Depth(m):	4.1
Bottom Depth(m):	5.8	Stratum Desc:	SILT,CLAY,SAND. GREY,VERY SOFT, WATER STABLE AT 285.4 FEET.
+			
Stratum ID:	218546182	Top Depth(m):	5.8
Bottom Depth(m):	6.8	Stratum Desc:	TILL,SILT,CLAY,SAND.HARD.
+			
Stratum ID:	218546183	Top Depth(m):	6.8
Bottom Depth(m):	7.4	Stratum Desc:	BEDROCK,SHALE. GREY,WEATHERED.
+			
Stratum ID:	218546184	Top Depth(m):	7.4
Bottom Depth(m):		Stratum Desc:	BEDROCK,SHALE. GREY,SOUND. 016015023 026022043 023017036000000120013503000190075,S

204	2 of 3	-/0.0	88.7	ON	BORE

Borehole ID:	655291	Type:	Borehole
Use:	Geotechnical/Geological Investigation	Status:	
Drill Method:	Diamond Drill	UTM Zone:	17
Easting:	622415	Northing:	4831673
Location Accuracy:		Orig. Ground Elev m:	87
Elev. Reliability Note:		DEM Ground Elev m:	86.7
Total Depth m:	-999	Primary Name:	
Township:		Concession:	
Lot:		Municipality:	
Completion Date:	OCT-1969	Static Water Level:	.1
Primary Water Use:	Not Used	Sec. Water Use:	

--- Details ---

Stratum ID:	218546172	Top Depth(m):	0.0
Bottom Depth(m):	5.5	Stratum Desc:	SILT,CLAY,SAND. BROWN, SENSITIVE TO VERY SENSITIVE, LAYERED.
+			
Stratum ID:	218546173	Top Depth(m):	5.5
Bottom Depth(m):		Stratum Desc:	TILL,SILT,CLAY,SAND.HARD, WATER STABLE AT 285.1 FEET.

Map Key	Number of Records	Direction/ Distance (m)	Elevation (m)	Site	DB
					023024034000000200018010 0

204	3 of 3	-/0.0	88.7	ON	BORE

Borehole ID:	655292	**Type:**	Borehole
Use:	Geotechnical/Geological Investigation	**Status:**	
Drill Method:	Diamond Drill	**UTM Zone:**	17
Easting:	622415	**Northing:**	4831673
Location Accuracy:		**Orig. Ground Elev m:**	87.3
Elev. Reliability Note:		**DEM Ground Elev m:**	86.7
Total Depth m:	-999	**Primary Name:**	
Township:		**Concession:**	
Lot:		**Municipality:**	
Completion Date:	OCT-1969	**Static Water Level:**	.2
Primary Water Use:	Not Used	**Sec. Water Use:**	

--- Details ---

Stratum ID:	218546176	**Top Depth(m):**	3.4
Bottom Depth(m):	5.5	**Stratum Desc:**	SILT,CLAY,SAND. BROWN, SENSITIVE TO VERY SENSITIVE, LAYERED.
+			
Stratum ID:	218546177	**Top Depth(m):**	5.5
Bottom Depth(m):	6.9	**Stratum Desc:**	TILL,SILT,CLAY,SAND.GREY,HARD.
+			
Stratum ID:	218546178	**Top Depth(m):**	6.9
Bottom Depth(m):	7.6	**Stratum Desc:**	BEDROCK,SHALE. GREY,FRACTURED.
+			
Stratum ID:	218546179	**Top Depth(m):**	7.6
Bottom Depth(m):		**Stratum Desc:**	BEDROCK,SHALE, LIMESTONE. GREY,SOUND. 0180200280000001600055009001130 30
+			
Stratum ID:	218546174	**Top Depth(m):**	0.0
Bottom Depth(m):	1.7	**Stratum Desc:**	FILL,SILT,CLAY,SAND.STIFF.
+			
Stratum ID:	218546175	**Top Depth(m):**	1.7
Bottom Depth(m):	3.4	**Stratum Desc:**	SILT,CLAY,SAND. BROWN,FIRM,LAYERED, WATER STABLE AT 285.6 FEET.

205	1 of 1	-/0.0	90.0	ON	BORE

Borehole ID:	655855	**Type:**	Borehole
Use:	Geotechnical/Geological Investigation	**Status:**	
Drill Method:	Power auger	**UTM Zone:**	17
Easting:	622480	**Northing:**	4831603
Location Accuracy:		**Orig. Ground Elev m:**	84.6
Elev. Reliability Note:		**DEM Ground Elev m:**	98.2

Map Key	Number of Records	Direction/ Distance (m)	Elevation (m)	Site	DB

Total Depth m:	-999	**Primary Name:**	
Township:		**Concession:**	
Lot:		**Municipality:**	
Completion Date:	MAR-1970	**Static Water Level:**	.2
Primary Water Use:	Not Used	**Sec. Water Use:**	

--- Details ---

Stratum ID:	218547841	**Top Depth(m):**	0.0
Bottom Depth(m):	2.1	**Stratum Desc:**	FILL,SILT(82), CLAY(16),SAND. FIRM.
+			
Stratum ID:	218547842	**Top Depth(m):**	2.1
Bottom Depth(m):		**Stratum Desc:**	SILT(72),CLAY(28), SAND. VERY SOFT TO HARD, WATER STABLE AT 276.9 FEET. 017019028000000070007

206	1 of 2	-/0.0	84.1	ON	WWIS

Well ID:	7210999	**Lot:**	
Concession:		**Concession Name:**	
County:	YORK	**Municipality:**	ETOBICOKE BOROUGH
Easting Nad83:	622701	**Northing Nad83:**	4831487
Zone:	17	**Utm Reliability:**	margin of error : 30 m - 100 m
Primary Water Use:		**Construction Date:**	27-SEP-13
Sec. Water Use:		**Well Depth:**	
Pump Rate:		**Static Water Level:**	
Flow Rate:		**Clear/Cloudy:**	
Specific Capacity:		**Final Well Status:**	
Construction Method:		**Flowing (y/n):**	
Elevation (m):		**Elevation Reliability:**	
Depth to Bedrock:		**Overburden/Bedrock:**	
Water Type:		**Casing Material:**	

206	2 of 2	-/0.0	84.1	ON	WWIS

Well ID:	7195874	**Lot:**	
Concession:		**Concession Name:**	
County:	YORK	**Municipality:**	ETOBICOKE BOROUGH
Easting Nad83:	622701	**Northing Nad83:**	4831487
Zone:	17	**Utm Reliability:**	margin of error : 30 m - 100 m
Primary Water Use:		**Construction Date:**	10-JAN-13
Sec. Water Use:		**Well Depth:**	
Pump Rate:		**Static Water Level:**	
Flow Rate:		**Clear/Cloudy:**	
Specific Capacity:		**Final Well Status:**	
Construction Method:		**Flowing (y/n):**	
Elevation (m):		**Elevation Reliability:**	
Depth to Bedrock:		**Overburden/Bedroc**	

Water Type: **k:** **Casing Material:**

---

207 **1 of 1** **-/0.0** **79.1** **ON** **BORE**

Borehole ID:	635468	**Type:**	Borehole
Use:	Geotechnical/Geological Investigation	**Status:**	
Drill Method:	Diamond Drill	**UTM Zone:**	17
Easting:	623190	**Northing:**	4832283
Location Accuracy:		**Orig. Ground Elev m:**	75.9
Elev. Reliability Note:		**DEM Ground Elev m:**	81.7
Total Depth m:	29.3	**Primary Name:**	
Township:		**Concession:**	
Lot:		**Municipality:**	
Completion Date:	1900	**Static Water Level:**	-999.9
Primary Water Use:	Not Used	**Sec. Water Use:**	

--- Details ---

Stratum ID:	218473329	**Top Depth(m):**	0.0
Bottom Depth(m):	3.0	**Stratum Desc:**	SAND. FLUVIO-GLACIAL,AGE GLACIAL.
+			
Stratum ID:	218473330	**Top Depth(m):**	3.0
Bottom Depth(m):	4.6	**Stratum Desc:**	SAND,CLAY. FLUVIO-GLACIAL,AGE GLACIAL.
+			
Stratum ID:	218473331	**Top Depth(m):**	4.6
Bottom Depth(m):	6.1	**Stratum Desc:**	CLAY. LACUSTRINE,AGE GLACIAL.
+			
Stratum ID:	218473332	**Top Depth(m):**	6.1
Bottom Depth(m):	7.6	**Stratum Desc:**	CLAY,SAND. FLUVIO-GLACIAL,AGE GLACIAL.
+			
Stratum ID:	218473333	**Top Depth(m):**	7.6
Bottom Depth(m):	10.7	**Stratum Desc:**	CLAY. LACUSTRINE,AGE GLACIAL.
+			
Stratum ID:	218473334	**Top Depth(m):**	10.7
Bottom Depth(m):	27.7	**Stratum Desc:**	CLAY,SAND. FLUVIO-GLACIAL,AGE GLACIAL.
+			
Stratum ID:	218473335	**Top Depth(m):**	27.7
Bottom Depth(m):	29.3	**Stratum Desc:**	SHALE. MARINE,AGE ORDOVICIAN. L,VE

---

208 **1 of 1** **-/0.0** **90.0** **ON** **BORE**

Borehole ID:	833200	**Type:**	Borehole
Use:	Geotechnical/Geological Investigation	**Status:**	Decommissioned
Drill Method:	Boring	**UTM Zone:**	17
Easting:	622456	**Northing:**	4831613
Location Accuracy:		**Orig. Ground Elev m:**	86.9

Map Key	Number of Records	Direction/ Distance (m)	Elevation (m)	Site	DB

Elev. Reliability Note:		**DEM Ground Elev m:**	97.3
Total Depth m:	10.1	**Primary Name:**	
Township:	Etobicoke	**Concession:**	
Lot:		**Municipality:**	
Completion Date:	15-OCT-1969	**Static Water Level:**	.9
Primary Water Use:		**Sec. Water Use:**	

--- Details ---

Stratum ID:	6012920	**Top Depth(m):**	0.0
Bottom Depth(m):	1.2	**Stratum Desc:**	Clayey silt, trace of sand and related organics, (fill), very stiff
+			
Stratum ID:	6012921	**Top Depth(m):**	1.2
Bottom Depth(m):	6.6	**Stratum Desc:**	Clayey silt, trace of sand, (occasional layers of silt up to 0.03m thick throughout), brown to grey, very stiff to hard
+			
Stratum ID:	6012922	**Top Depth(m):**	6.6
Bottom Depth(m):	7.1	**Stratum Desc:**	Clayey silt with sand and gravel (glacial till), hard
+			
Stratum ID:	6012923	**Top Depth(m):**	7.1
Bottom Depth(m):	10.1	**Stratum Desc:**	Shale bedrock, random limestone interbeds, weathered and fractured to sound

---

209	1 of 1	-/0.0	77.1	**Black and McDonald** **121 The Queensway** **Toronto ON**	GEN

Generator #:	ON9844288
Approval Yrs:	As of April 2014
SIC Code:	
SIC Description:	

--- Details ---

Waste Code:	251
Waste Description:	Waste oils/sludges (petroleum based)

210	1 of 1	-/0.0	84.8	**TORONTO ON**	WWIS

Well ID:	7046382	**Lot:**	
Concession:		**Concession Name:**	
County:	YORK	**Municipality:**	TORONTO CITY
Easting Nad83:	622681	**Northing Nad83:**	4831485
Zone:	17	**Utm Reliability:**	margin of error : 10 - 30 m
Primary Water Use:	Not Used	**Construction Date:**	27-JUN-07
Sec. Water Use:		**Well Depth:**	7.32 m
Pump Rate:		**Static Water Level:**	
Flow Rate:		**Clear/Cloudy:**	
Specific Capacity:		**Final Well Status:**	Observation Wells
Construction Method:	Boring	**Flowing (y/n):**	
Elevation (m):	84.67	**Elevation**	

Depth to Bedrock:		**Reliability: Overburden/Bedrock:**	
Water Type:		**Casing Material:**	Not stated
--- Details ---			
Thickness:	1.52 m	**Original Depth:**	1.52 m
Material Colour:	BROWN	**Material:**	SAND, GRAVEL, SOFT
+			
Thickness:	4.58 m	**Original Depth:**	6.1 m
Material Colour:		**Material:**	SILT, SHALE, LAYERED
+			
Thickness:	1.22 m	**Original Depth:**	7.32 m
Material Colour:	GREY	**Material:**	SHALE, CLAY, DENSE

211 **1 of 1** **-/0.0** **90.0** **ON** **BORE**

Borehole ID:	833193	**Type:**	Borehole
Use:	Geotechnical/Geological Investigation	**Status:**	Decommissioned
Drill Method:	Boring	**UTM Zone:**	17
Easting:	622428	**Northing:**	4831641
Location Accuracy:		**Orig. Ground Elev m:**	86.8
Elev. Reliability Note:		**DEM Ground Elev m:**	89.5
Total Depth m:	8.5	**Primary Name:**	
Township:	Etobicoke	**Concession:**	
Lot:		**Municipality:**	
Completion Date:	02-OCT-1969	**Static Water Level:**	8.5
Primary Water Use:		**Sec. Water Use:**	
--- Details ---			
Stratum ID:	6012896	**Top Depth(m):**	0.0
Bottom Depth(m):	0.3	**Stratum Desc:**	Topsoil
+			
Stratum ID:	6012897	**Top Depth(m):**	0.3
Bottom Depth(m):	6.1	**Stratum Desc:**	Clayey silt, trace of sand, (occasional layers of silt up to 0.05m thick throughout), brown to grey
+			
Stratum ID:	6012898	**Top Depth(m):**	6.1
Bottom Depth(m):	8.5	**Stratum Desc:**	Shale bedrock, interbeds of limestone, grey, weathered and fractured to sound

212 **1 of 2** **-/0.0** **79.8** **ON** **BORE**

Borehole ID:	637014	**Type:**	Borehole
Use:	Geotechnical/Geological Investigation	**Status:**	
Drill Method:	Power auger	**UTM Zone:**	17
Easting:	623210	**Northing:**	4832268
Location Accuracy:		**Orig. Ground Elev m:**	76.2
Elev. Reliability Note:		**DEM Ground Elev m:**	79.2

Map Key	Number of Records	Direction/ Distance (m)	Elevation (m)	Site	DB

Total Depth m:	-999	**Primary Name:**	
Township:		**Concession:**	
Lot:		**Municipality:**	
Completion Date:		**Static Water Level:**	-999.9
Primary Water Use:	Not Used	**Sec. Water Use:**	

--- Details ---

Stratum ID:	218479259	**Top Depth(m):**	0.0
Bottom Depth(m):	3.0	**Stratum Desc:**	SAND. FLUVIO-GLACIAL,AGE GLACIAL.
+			
Stratum ID:	218479260	**Top Depth(m):**	3.0
Bottom Depth(m):	4.6	**Stratum Desc:**	SILT. LACUSTRINE,AGE GLACIAL.
+			
Stratum ID:	218479261	**Top Depth(m):**	4.6
Bottom Depth(m):	6.4	**Stratum Desc:**	SAND. FLUVIO-GLACIAL,AGE GLACIAL.
+			
Stratum ID:	218479262	**Top Depth(m):**	6.4
Bottom Depth(m):	7.6	**Stratum Desc:**	SAND,CLAY. GLACIAL,AGE GLACIAL.
+			
Stratum ID:	218479263	**Top Depth(m):**	7.6
Bottom Depth(m):	10.7	**Stratum Desc:**	CLAY. LACUSTRINE,AGE GLACIAL.
+			
Stratum ID:	218479264	**Top Depth(m):**	10.7
Bottom Depth(m):	12.3	**Stratum Desc:**	SAND,CLAY. GLACIAL,AGE GLACIAL.
+			
Stratum ID:	218479265	**Top Depth(m):**	12.3
Bottom Depth(m):	18.4	**Stratum Desc:**	CLAY. LACUSTRINE,AGE GLACIAL.
+			
Stratum ID:	218479266	**Top Depth(m):**	18.4
Bottom Depth(m):	28.3	**Stratum Desc:**	SAND,CLAY. GLACIAL,AGE GLACIAL.
+			
Stratum ID:	218479267	**Top Depth(m):**	28.3
Bottom Depth(m):		**Stratum Desc:**	BEDROCK,SHALE. MARINE,AGE ORDOVICIAN.

212	2 of 2	-/0.0	79.8	ON	BORE

Borehole ID:	834203	**Type:**	Borehole
Use:	Geotechnical/Geological Investigation	**Status:**	Decommissioned
Drill Method:	Power auger	**UTM Zone:**	17
Easting:	623210	**Northing:**	4832267
Location Accuracy:		**Orig. Ground Elev m:**	75.9
Elev. Reliability Note:		**DEM Ground Elev m:**	79.1
Total Depth m:	35.8	**Primary Name:**	
Township:	Etobicoke	**Concession:**	
Lot:		**Municipality:**	
Completion Date:	02-MAY-1991	**Static Water Level:**	1.4
Primary Water Use:		**Sec. Water Use:**	
Bottom Depth(m):	31.2	**Stratum Desc:**	Weathered, grey, shale (bedrock)

+
Stratum ID: 6015856 **Top Depth(m):** 31.2
Bottom Depth(m): 31.7 **Stratum Desc:** Moderately weathered to fresh, grey shale, with occasional layer of fresh, grey, limestone

+
Stratum ID: 6015857 **Top Depth(m):** 31.7
Bottom Depth(m): 34.1 **Stratum Desc:** Fresh, grey, shaley limestone, interbedded with moderately weathered to fresh, grey shale and siltstone

+
Stratum ID: 6015858 **Top Depth(m):** 34.1
Bottom Depth(m): 35.8 **Stratum Desc:** Slightly weathered to fresh, grey, shale, with occasional layers of fresh, grey, limestone

--- Details ---
Stratum ID: 6015846 **Top Depth(m):** 0.0
Bottom Depth(m): 1.4 **Stratum Desc:** Dense, brown, silty sand, some gravel, trace clay, some asphalt fragments, trace roots (fill)

+
Stratum ID: 6015847 **Top Depth(m):** 1.4
Bottom Depth(m): 7.2 **Stratum Desc:** Very loose to loose, grey, sand, trace silt, trace gravel, trace shell fragments

+
Stratum ID: 6015848 **Top Depth(m):** 7.2
Bottom Depth(m): 16.5 **Stratum Desc:** Stiff to very stiff, dark grey, organic silt, trace sand and clay, occasional sandy silt partings, occasional wood, root and shell fragments, occasional seams of peat

+
Stratum ID: 6015849 **Top Depth(m):** 16.5
Bottom Depth(m): 17.0 **Stratum Desc:** Very loose, grey, sand, trace silt, trace shell fragments

+
Stratum ID: 6015850 **Top Depth(m):** 17.0
Bottom Depth(m): 19.2 **Stratum Desc:** Stiff to very stiff, dark grey, organic silt, trace sand and clay, trace shell and wood fragments, occasional peat seams and sand partings

+
Stratum ID: 6015851 **Top Depth(m):** 19.2
Bottom Depth(m): 20.7 **Stratum Desc:** Loose, grey, fine sand, trace silt, trace clay

+
Stratum ID: 6015852 **Top Depth(m):** 20.7
Bottom Depth(m): 24.0 **Stratum Desc:** Stiff to very stiff, dark grey, organic clayey silt, trace sand, occasional sand partings, trace roots, occasional wood and shell fragments

+
Stratum ID: 6015853 **Top Depth(m):** 24.0
Bottom Depth(m): 28.7 **Stratum Desc:** Stiff to very stiff, grey, clayey silt, trace to some sand, occasional sand seams, trace wood fragments, occasional sand and silt interlayers

+

Map Key	Number of Records	Direction/ Distance (m)	Elevation (m)	Site	DB

Stratum ID:	6015854	**Top Depth(m):**	28.7
Bottom Depth(m):	31.1	**Stratum Desc:**	Compact to very dense, grey, gravel, trace to some sand, trace silt, trace clay
+			
Stratum ID:	6015855	**Top Depth(m):**	31.1

213	1 of 2	-/0.0	90.5	HUMBERSIDE COLLISION LTD. 150 THE QUEENSWAY TORONTO ON M8Y 1J1	20-143	GEN

Generator #:	ON0597000
Approval Yrs:	92,93,94
SIC Code:	0007
SIC Description:	LETTER ACKNOWLEDG.

213	2 of 2	-/0.0	90.5	HUMBERSIDE COLLISION LTD. 150 THE QUEENSWAY TORONTO ON M8Y 1J1	GEN

Generator #:	ON0597000
Approval Yrs:	86,87,88,89,90
SIC Code:	0007
SIC Description:	LETTER ACKNOWLEDG.

214	1 of 1	-/0.0	90.0	ON	BORE

Borehole ID:	655251	**Type:**	Borehole
Use:	Geotechnical/Geological Investigation	**Status:**	
Drill Method:	Diamond Drill	**UTM Zone:**	17
Easting:	622405	**Northing:**	4831643
Location Accuracy:		**Orig. Ground Elev m:**	88.1
Elev. Reliability Note:		**DEM Ground Elev m:**	88.6
Total Depth m:	-999	**Primary Name:**	
Township:		**Concession:**	
Lot:		**Municipality:**	
Completion Date:	SEP-1969	**Static Water Level:**	-999.9
Primary Water Use:	Not Used	**Sec. Water Use:**	

--- Details ---

Stratum ID:	218546024	**Top Depth(m):**	0.0
Bottom Depth(m):	0.9	**Stratum Desc:**	FILL,SAND,GRAVEL. BROWN,COMPACT.
+			
Stratum ID:	218546025	**Top Depth(m):**	0.9
Bottom Depth(m):	8.2	**Stratum Desc:**	SILT(79),CLAY(20), SAND(1). BROWN,VERY SOFT TO HARD, LAYERED.
+			
Stratum ID:	218546026	**Top Depth(m):**	8.2
Bottom Depth(m):	8.8	**Stratum Desc:**	BEDROCK,SHALE. FRACTURED.

Map Key	Number of Records	Direction/ Distance (m)	Elevation (m)	Site	DB

+

Stratum ID:	218546027	**Top Depth(m):**	8.8
Bottom Depth(m):		**Stratum Desc:**	BEDROCK,SHALE, LIMESTONE. GREY,SOUND. 019 0000002000030040

---

215 **1 of 1** **-/0.0** **90.0** **ON** **BORE**

Borehole ID:	655252	**Type:**	Borehole
Use:	Geotechnical/Geological Investigation	**Status:**	
Drill Method:	Diamond Drill	**UTM Zone:**	17
Easting:	622425	**Northing:**	4831613
Location Accuracy:		**Orig. Ground Elev m:**	88.1
Elev. Reliability Note:		**DEM Ground Elev m:**	96.5
Total Depth m:	-999	**Primary Name:**	
Township:		**Concession:**	
Lot:		**Municipality:**	
Completion Date:	SEP-1969	**Static Water Level:**	-999.9
Primary Water Use:	Not Used	**Sec. Water Use:**	

--- Details ---

Stratum ID:	218546028	**Top Depth(m):**	0.0
Bottom Depth(m):	4.2	**Stratum Desc:**	SILT(86),CLAY(9), SAND(5). BROWN,HARD,LAYERED.
+			
Stratum ID:	218546029	**Top Depth(m):**	4.2
Bottom Depth(m):	7.3	**Stratum Desc:**	SILT,CLAY,SAND. BROWN,VERY SOFT,LAYERED.
+			
Stratum ID:	218546030	**Top Depth(m):**	7.3
Bottom Depth(m):	8.4	**Stratum Desc:**	TILL,SILT,CLAY,SAND.HARD.
+			
Stratum ID:	218546031	**Top Depth(m):**	8.4
Bottom Depth(m):	9.0	**Stratum Desc:**	BEDROCK,SHALE, LIMESTONE. FRACTURED.
+			
Stratum ID:	218546032	**Top Depth(m):**	9.0
Bottom Depth(m):		**Stratum Desc:**	BEDROCK,SHALE, LIMESTONE. GREY,SOUND. 014 019012028000000600013902600240 060

---

216 **1 of 1** **-/0.0** **79.2** **ON** **WWIS**

Well ID:	7195872	**Lot:**	
Concession:		**Concession Name:**	
County:	YORK	**Municipality:**	ETOBICOKE BOROUGH
Easting Nad83:	622828	**Northing Nad83:**	4831446
Zone:	17	**Utm Reliability:**	margin of error : 30 m - 100 m
Primary Water Use:		**Construction Date:**	10-JAN-13
Sec. Water Use:		**Well Depth:**	
Pump Rate:		**Static Water Level:**	
Flow Rate:		**Clear/Cloudy:**	

Specific Capacity:		**Final Well Status:**	
Construction Method:		**Flowing (y/n):**	
Elevation (m):		**Elevation Reliability:**	
Depth to Bedrock:		**Overburden/Bedrock:**	
Water Type:		**Casing Material:**	

217 | **1 of 1** | **-/0.0** | **80.9** | **ON** | **BORE**

Borehole ID:	655868	**Type:**	Borehole
Use:	Geotechnical/Geological Investigation	**Status:**	
Drill Method:	Diamond Drill	**UTM Zone:**	17
Easting:	622795	**Northing:**	4831443
Location Accuracy:		**Orig. Ground Elev m:**	80.7
Elev. Reliability Note:		**DEM Ground Elev m:**	81.4
Total Depth m:	-999	**Primary Name:**	
Township:		**Concession:**	
Lot:		**Municipality:**	
Completion Date:	DEC-1971	**Static Water Level:**	.1
Primary Water Use:	Not Used	**Sec. Water Use:**	

--- Details ---

Stratum ID:	218547889	**Top Depth(m):**	0.0
Bottom Depth(m):	0.3	**Stratum Desc:**	SOIL,CLAY.
+			
Stratum ID:	218547890	**Top Depth(m):**	0.3
Bottom Depth(m):		**Stratum Desc:**	TILL,SILT(28),CLAY(5),SAND. HARD, WATER STABLE AT 264.4 FEET.00010085STONE

218 | **1 of 1** | **-/0.0** | **90.0** | **ON** | **BORE**

Borehole ID:	833199	**Type:**	Borehole
Use:	Geotechnical/Geological Investigation	**Status:**	Decommissioned
Drill Method:	Boring	**UTM Zone:**	17
Easting:	622436	**Northing:**	4831591
Location Accuracy:		**Orig. Ground Elev m:**	87.3
Elev. Reliability Note:		**DEM Ground Elev m:**	99.2
Total Depth m:	9.1	**Primary Name:**	
Township:	Etobicoke	**Concession:**	
Lot:		**Municipality:**	
Completion Date:	10-OCT-1969	**Static Water Level:**	.7
Primary Water Use:		**Sec. Water Use:**	

--- Details ---

Stratum ID:	6012916	**Top Depth(m):**	0.0
Bottom Depth(m):	1.7	**Stratum Desc:**	Clayey silt, trace of sand, trace of organic matter (fill), very stiff

Map Key	Number of Records	Direction/ Distance (m)	Elevation (m)	Site	DB

+			
Stratum ID:	6012917	**Top Depth(m):**	1.7
Bottom Depth(m):	2.0	**Stratum Desc:**	Silt with organics
+			
Stratum ID:	6012918	**Top Depth(m):**	2.0
Bottom Depth(m):	7.5	**Stratum Desc:**	Clayey silt, trace of sand (occasional layers of silt up to 0.1m thick throughout), brown to grey, stiff to hard
+			
Stratum ID:	6012919	**Top Depth(m):**	7.5
Bottom Depth(m):	9.1	**Stratum Desc:**	Shale bedrock, interbeds of limestone, grey, fractured to sound

219	1 of 1	-/0.0	87.3	ETOBICOKE ON	WWIS

Well ID:	7142170	**Lot:**	
Concession:		**Concession Name:**	
County:	YORK	**Municipality:**	ETOBICOKE BOROUGH
Easting Nad83:	622290	**Northing Nad83:**	4831840
Zone:	17	**Utm Reliability:**	margin of error : 30 m - 100 m
Primary Water Use:	Monitoring and Test Hole	**Construction Date:**	19-FEB-10
Sec. Water Use:		**Well Depth:**	8.5 m
Pump Rate:		**Static Water Level:**	
Flow Rate:		**Clear/Cloudy:**	
Specific Capacity:		**Final Well Status:**	Monitoring and Test Hole
Construction Method:	Direct Push	**Flowing (y/n):**	
Elevation (m):	88.72	**Elevation Reliability:**	
Depth to Bedrock:		**Overburden/Bedrock:**	
Water Type:		**Casing Material:**	Not stated
--- Details ---			
Thickness:	3.6 m	**Original Depth:**	3.6 m
Material Colour:	BROWN	**Material:**	SAND, GRAVEL, FILL
+			
Thickness:	4.9 m	**Original Depth:**	8.5 m
Material Colour:	GREY	**Material:**	SILT, FINE SAND, HARD

220	1 of 1	-/0.0	75.6	ON	BORE

Borehole ID:	637002	**Type:**	Borehole
Use:	Geotechnical/Geological Investigation	**Status:**	
Drill Method:	Power auger	**UTM Zone:**	17
Easting:	623335	**Northing:**	4831963
Location Accuracy:		**Orig. Ground Elev m:**	75.1
Elev. Reliability Note:		**DEM Ground Elev m:**	73.9
Total Depth m:	32.1	**Primary Name:**	
Township:		**Concession:**	
Lot:		**Municipality:**	
Completion Date:	OCT-1956	**Static Water Level:**	-999.9

Primary Water Use:	Not Used	**Sec. Water Use:**	
--- Details ---			
Stratum ID:	218479200	**Top Depth(m):**	0.0
Bottom Depth(m):	7.1	**Stratum Desc:**	WATER.
+			
Stratum ID:	218479201	**Top Depth(m):**	7.1
Bottom Depth(m):	12.8	**Stratum Desc:**	SILT,ORGANIC,SAND. GREY,LACUSTRINE,LAYERED, AGE POST-GLACIAL.
+			
Stratum ID:	218479202	**Top Depth(m):**	12.8
Bottom Depth(m):	21.2	**Stratum Desc:**	SAND,SILT,ORGANIC. GREY,LACUSTRINE,LAYERED, AGE POST-GLACIAL.
+			
Stratum ID:	218479203	**Top Depth(m):**	21.2
Bottom Depth(m):	25.9	**Stratum Desc:**	SILT,ORGANIC. GREY,LACUSTRINE,LAYERED, AGE POST-GLACIAL.
+			
Stratum ID:	218479204	**Top Depth(m):**	25.9
Bottom Depth(m):	29.1	**Stratum Desc:**	SAND,SILT,ORGANIC. GREY,LACUSTRINE,LAYERED, AGE POST-GLACIAL.
+			
Stratum ID:	218479205	**Top Depth(m):**	29.1
Bottom Depth(m):	32.1	**Stratum Desc:**	SILT,SAND,ORGANIC. GREY,LACUSTRINE, AGE POST-GLACIAL. 021036038L.

221 **1 of 2** **-/0.0** **90.0** **ON** **BORE**

Borehole ID:	833215	**Type:**	Borehole
Use:	Geotechnical/Geological Investigation	**Status:**	Decommissioned
Drill Method:	Boring	**UTM Zone:**	17
Easting:	622406	**Northing:**	4831618
Location Accuracy:		**Orig. Ground Elev m:**	87.9
Elev. Reliability Note:		**DEM Ground Elev m:**	94.1
Total Depth m:	10.1	**Primary Name:**	
Township:	Etobicoke	**Concession:**	
Lot:		**Municipality:**	
Completion Date:	01-OCT-1969	**Static Water Level:**	1.8
Primary Water Use:		**Sec. Water Use:**	
--- Details ---			
Stratum ID:	6012977	**Top Depth(m):**	7.7
Bottom Depth(m):	10.1	**Stratum Desc:**	Shale bedrock, interbeds of limestone, grey, fractured to sound
+			
Stratum ID:	6012973	**Top Depth(m):**	0.0
Bottom Depth(m):	0.3	**Stratum Desc:**	Topsoil
+			
Stratum ID:	6012974	**Top Depth(m):**	0.3
Bottom Depth(m):	2.4	**Stratum Desc:**	Silt, some clay, trace of sand (brown),

Map Key	Number of Records	Direction/ Distance (m)	Elevation (m)	Site	DB

dense to very dense

+

Stratum ID:	6012975	**Top Depth(m):**	2.4
Bottom Depth(m):	7.3	**Stratum Desc:**	Clayey silt, trace of sand, (occasional layers of silt up to 0.03m thick throughout), brown to grey, very stiff to hard

+

Stratum ID:	6012976	**Top Depth(m):**	7.3
Bottom Depth(m):	7.7	**Stratum Desc:**	Clayey silt with sand and gravel, (glacial till), hard

---

Map Key	Number of Records	Direction/ Distance (m)	Elevation (m)	Site	DB
221	2 of 2	-/0.0	90.0	ON	BORE

Borehole ID:	833192	**Type:**	Borehole
Use:	Geotechnical/Geological Investigation	**Status:**	Decommissioned
Drill Method:	Boring	**UTM Zone:**	17
Easting:	622406	**Northing:**	4831618
Location Accuracy:		**Orig. Ground Elev m:**	87.9
Elev. Reliability Note:		**DEM Ground Elev m:**	94.1
Total Depth m:	10.1	**Primary Name:**	
Township:	Etobicoke	**Concession:**	
Lot:		**Municipality:**	
Completion Date:	01-OCT-1969	**Static Water Level:**	1.8
Primary Water Use:		**Sec. Water Use:**	

--- Details ---

Stratum ID:	6012891	**Top Depth(m):**	0.0
Bottom Depth(m):	0.3	**Stratum Desc:**	Topsoil

+

Stratum ID:	6012892	**Top Depth(m):**	0.3
Bottom Depth(m):	2.4	**Stratum Desc:**	Silt, some clay, trace of sand, brown, dense to very dense

+

Stratum ID:	6012893	**Top Depth(m):**	2.4
Bottom Depth(m):	7.3	**Stratum Desc:**	Clayey silt, trace of sand, (occasional layers of silt up to 0.03m thick throughout), brown to grey, very stiff to hard

+

Stratum ID:	6012894	**Top Depth(m):**	7.3
Bottom Depth(m):	7.7	**Stratum Desc:**	Clayey silt with sand and gravel (glacial till), hard

+

Stratum ID:	6012895	**Top Depth(m):**	7.7
Bottom Depth(m):	10.1	**Stratum Desc:**	Shale bedrock, interbeds of limestone, grey, fractured to sound

---

Map Key	Number of Records	Direction/ Distance (m)	Elevation (m)	Site	DB
223	1 of 1	-/0.0	95.8	35 High St Fill Toronto ON M8Y 3N7	ANDR

Legal Description: Etobicoke
Location Description:

Map Key	Number of Records	Direction/ Distance (m)	Elevation (m)	Site	DB

Municipality:	Etobicoke Township
Current Municipality:	Toronto City
RM:	Toronto City
Facility:	Dump
Date Active:	1949
Date Begun:	
Date Complete:	
Area (Ha):	
Landfill Type:	
Group Name:	
Operated By:	Toronto DSC
Serial:	ETO17
NTS:	30M11
Diameter (m):	
Waste Type:	garbage, ICI waste, street sweepings, mixed waste, ashes & rubbish
UTM X Nad 27:	622281
UTM Y Nad 27:	4831917
UTM Zone:	17

224	1 of 2	-/0.0	90.0	ON	BORE

Borehole ID:	655258	**Type:**	Borehole
Use:	Geotechnical/Geological Investigation	**Status:**	
Drill Method:	Diamond Drill	**UTM Zone:**	17
Easting:	622415	**Northing:**	4831593
Location Accuracy:		**Orig. Ground Elev m:**	87.8
Elev. Reliability Note:		**DEM Ground Elev m:**	98.9
Total Depth m:	-999	**Primary Name:**	
Township:		**Concession:**	
Lot:		**Municipality:**	
Completion Date:	OCT-1969	**Static Water Level:**	.1
Primary Water Use:	Not Used	**Sec. Water Use:**	

--- Details ---

Stratum ID:	218546054	**Top Depth(m):**	0.0
Bottom Depth(m):	2.7	**Stratum Desc:**	FILL,SILT,CLAY,SAND.STIFF.
+			
Stratum ID:	218546055	**Top Depth(m):**	2.7
Bottom Depth(m):	3.0	**Stratum Desc:**	CLAY,ORGANIC. SOFT, WATER STABLE AT 287.5 FEET.
+			
Stratum ID:	218546056	**Top Depth(m):**	3.0
Bottom Depth(m):	7.3	**Stratum Desc:**	SILT,CLAY,SAND. BROWN,STIFF,LAYERED.
+			
Stratum ID:	218546057	**Top Depth(m):**	7.3
Bottom Depth(m):	8.3	**Stratum Desc:**	TILL,SILT,CLAY, GRAVEL. STIFF.
+			
Stratum ID:	218546058	**Top Depth(m):**	8.3
Bottom Depth(m):	8.9	**Stratum Desc:**	BEDROCK,SHALE. GREY,WEATHERED.
+			
Stratum ID:	218546059	**Top Depth(m):**	8.9

Map Key	Number of Records	Direction/ Distance (m)	Elevation (m)	Site	DB

Bottom Depth(m):		**Stratum Desc:**	BEDROCK,SHALE, LIMESTONE. GREY,SOUND. 071088019 019029032 015014027000000014000900030

224	2 of 2	-/0.0	90.0	ON	BORE

Borehole ID:	655259	**Type:**	Borehole
Use:	Geotechnical/Geological Investigation	**Status:**	
Drill Method:	Diamond Drill	**UTM Zone:**	17
Easting:	622415	**Northing:**	4831593
Location Accuracy:		**Orig. Ground Elev m:**	87.5
Elev. Reliability Note:		**DEM Ground Elev m:**	98.9
Total Depth m:	-999	**Primary Name:**	
Township:		**Concession:**	
Lot:		**Municipality:**	
Completion Date:	SEP-1969	**Static Water Level:**	0
Primary Water Use:	Not Used	**Sec. Water Use:**	

--- Details ---

Stratum ID:	218546060	**Top Depth(m):**	0.0
Bottom Depth(m):	2.7	**Stratum Desc:**	FILL,SILT,CLAY,SAND.BROWN, SENSITIVE TO VERY SENSITIVE.
+			
Stratum ID:	218546061	**Top Depth(m):**	2.7
Bottom Depth(m):	3.0	**Stratum Desc:**	SILT,ORGANIC. FIRM, WATER STABLE AT 287.1 FEET.
+			
Stratum ID:	218546062	**Top Depth(m):**	3.0
Bottom Depth(m):	7.4	**Stratum Desc:**	SILT,CLAY,SAND. STIFF,LAYERED.
+			
Stratum ID:	218546063	**Top Depth(m):**	7.4
Bottom Depth(m):	8.0	**Stratum Desc:**	BEDROCK,SHALE. GREY,WEATHERED.
+			
Stratum ID:	218546064	**Top Depth(m):**	8.0
Bottom Depth(m):		**Stratum Desc:**	BEDROCK,SHALE, LIMESTONE. GREY,SOUND. 019022030000000280009000629032

225	1 of 1	-/0.0	78.9	Lake Shore Dump Toronto ON M5V	ANDR

Legal Description:	York Con 1 FB
Location Description:	Lake Shore Blvd W
Municipality:	Toronto City
Current Municipality:	Toronto City
RM:	Toronto City
Facility:	Dump
Date Active:	1947-49
Date Begun:	
Date Complete:	Apr 25 1949
Area (Ha):	

Map Key	Number of Records	Direction/ Distance (m)	Elevation (m)	Site	DB

Landfill Type:	
Group Name:	
Operated By:	Toronto DSC
Serial:	TOR345
NTS:	30M11
Diameter (m):	
Waste Type:	ashes & rubbish
UTM X Nad 27:	623250
UTM Y Nad 27:	4832040
UTM Zone:	17

226	1 of 1	-/0.0	79.8	ON	BORE

Borehole ID:	652281	***Type:***	Borehole
Use:	Geotechnical/Geological Investigation	***Status:***	
Drill Method:	Power auger	***UTM Zone:***	17
Easting:	623025	***Northing:***	4832473
Location Accuracy:		***Orig. Ground Elev m:***	88.4
Elev. Reliability Note:		***DEM Ground Elev m:***	79
Total Depth m:	13.6	***Primary Name:***	
Township:		***Concession:***	
Lot:		***Municipality:***	
Completion Date:	SEP-1966	***Static Water Level:***	-999.9
Primary Water Use:	Not Used	***Sec. Water Use:***	

--- Details ---

Stratum ID:	218535633	***Top Depth(m):***	0.0
Bottom Depth(m):	7.8	***Stratum Desc:***	FILL,SAND,GRAVEL, SILT. BROWN,LOOSE.
+			
Stratum ID:	218535634	***Top Depth(m):***	7.8
Bottom Depth(m):	8.8	***Stratum Desc:***	SAND-MEDIUM,SILT. BROWN,COMPACT,AGE QUATERNARY.
+			
Stratum ID:	218535635	***Top Depth(m):***	8.8
Bottom Depth(m):	10.1	***Stratum Desc:***	SILT,SAND-MEDIUM, CLAY. BROWN,MOIST,AGE QUATERNARY.
+			
Stratum ID:	218535636	***Top Depth(m):***	10.1
Bottom Depth(m):	11.4	***Stratum Desc:***	SILT,CLAY. BROWN,STIFF,LENSES, AGE QUATERNARY.
+			
Stratum ID:	218535637	***Top Depth(m):***	11.4
Bottom Depth(m):	13.6	***Stratum Desc:***	TILL,SILT,CLAY,SANDFINE. GREY,STIFF,AGE QUATERNARY. 0000000500255005002900250033002000375018

227	1 of 1	-/0.0	83.6	***Monarch Waterview Development Limited*** ***2151 Lakeshore Boulevard West***	RSC

Map Key	Number of Records	Direction/ Distance (m)	Elevation (m)	Site	DB
				Toronto ON	

Date Submitted:	2014-01-22
Date Acknowledg.:	
Date Returned:	
Certification Date:	
Soil Type:	
Restoration Type:	
Registration #:	211748
Stratified (Y/N):	
Criteria:	
Consultant:	
District Office:	Toronto
Intended Prop Use:	Residential
Current Property Use:	
Certificate Prop Use #:	
Applicable Standards:	
Legal Description:	
Prop. Identification #:	
Entire legal prop. (y/n):	
UTM Coordinates:	
Latitude & Longitude:	
Accuracy Estimate:	
Measurement Method:	
CPU Issued Sect 1686:	

228	1 of 1	-/0.0	78.0		WWIS
				VAUGHAN ON	

Well ID:	6930163	**Lot:**	
Concession:		**Concession Name:**	
County:	YORK	**Municipality:**	TORONTO CITY
Easting Nad83:	623277	**Northing Nad83:**	4832253
Zone:	17	**Utm Reliability:**	margin of error : 10 - 30 m
Primary Water Use:		**Construction Date:**	04-APR-06
Sec. Water Use:		**Well Depth:**	20 m
Pump Rate:		**Static Water Level:**	
Flow Rate:		**Clear/Cloudy:**	
Specific Capacity:		**Final Well Status:**	Observation Wells
Construction Method:	Rotary (Convent.)	**Flowing (y/n):**	
Elevation (m):	76.82	**Elevation Reliability:**	
Depth to Bedrock:		**Overburden/Bedrock:**	Overburden
Water Type:	FRESH	**Casing Material:**	Not stated

--- Details ---

Thickness:	1.5 m	**Original Depth:**	1.5 m
Material Colour:	BROWN	**Material:**	TOPSOIL, FILL
+			
Thickness:	8.5 m	**Original Depth:**	10 m
Material Colour:	GREY	**Material:**	SAND, SILT
+			
Thickness:	3 m	**Original Depth:**	13 m
Material Colour:	GREY	**Material:**	TILL, SAND

Map Key	Number of Records	Direction/ Distance (m)	Elevation (m)	Site	DB

+			
Thickness:	5 m	Original Depth:	18 m
Material Colour:	GREY	Material:	SAND, SILT
+			
Thickness:	2 m	Original Depth:	20 m
Material Colour:	GREY	Material:	TILL, SAND, DRY

229 | 1 of 1 | -/0.0 | 83.6 | ON | WWIS

Well ID:	7206535	Lot:	
Concession:		Concession Name:	
County:	YORK	Municipality:	ETOBICOKE BOROUGH
Easting Nad83:	622672	Northing Nad83:	4831433
Zone:	17	Utm Reliability:	margin of error : 30 m - 100 m
Primary Water Use:		Construction Date:	16-JUL-13
Sec. Water Use:		Well Depth:	
Pump Rate:		Static Water Level:	
Flow Rate:		Clear/Cloudy:	
Specific Capacity:		Final Well Status:	
Construction Method:		Flowing (y/n):	
Elevation (m):		Elevation Reliability:	
Depth to Bedrock:		Overburden/Bedrock:	
Water Type:		Casing Material:	

230 | 1 of 1 | -/0.0 | 83.3 | ON | WWIS

Well ID:	7206537	Lot:	
Concession:		Concession Name:	
County:	YORK	Municipality:	ETOBICOKE BOROUGH
Easting Nad83:	622682	Northing Nad83:	4831430
Zone:	17	Utm Reliability:	margin of error : 30 m - 100 m
Primary Water Use:		Construction Date:	16-JUL-13
Sec. Water Use:		Well Depth:	
Pump Rate:		Static Water Level:	
Flow Rate:		Clear/Cloudy:	
Specific Capacity:		Final Well Status:	
Construction Method:		Flowing (y/n):	
Elevation (m):		Elevation Reliability:	
Depth to Bedrock:		Overburden/Bedrock:	
Water Type:		Casing Material:	

231 | 1 of 1 | -/0.0 | 83.5 | ON | WWIS

Well ID:	7206536	Lot:	
Concession:		Concession Name:	

Map Key	Number of Records	Direction/ Distance (m)	Elevation (m)	Site	DB

County:	YORK	**Municipality:**	ETOBICOKE BOROUGH
Easting Nad83:	622666	**Northing Nad83:**	4831432
Zone:	17	**Utm Reliability:**	margin of error : 30 m - 100 m
Primary Water Use:		**Construction Date:**	16-JUL-13
Sec. Water Use:		**Well Depth:**	
Pump Rate:		**Static Water Level:**	
Flow Rate:		**Clear/Cloudy:**	
Specific Capacity:		**Final Well Status:**	
Construction Method:		**Flowing (y/n):**	
Elevation (m):		**Elevation Reliability:**	
Depth to Bedrock:		**Overburden/Bedrock:**	
Water Type:		**Casing Material:**	

232	1 of 1	-/0.0	90.0	ON	BORE

Borehole ID:	834149	**Type:**	Borehole
Use:	Geotechnical/Geological Investigation	**Status:**	Decommissioned
Drill Method:	Boring	**UTM Zone:**	17
Easting:	622383	**Northing:**	4831601
Location Accuracy:		**Orig. Ground Elev m:**	98.2
Elev. Reliability Note:		**DEM Ground Elev m:**	97.1
Total Depth m:	11.6	**Primary Name:**	
Township:	Etobicoke	**Concession:**	
Lot:		**Municipality:**	
Completion Date:	16-AUG-1982	**Static Water Level:**	9.3
Primary Water Use:		**Sec. Water Use:**	

--- Details ---

Stratum ID:	6015630	**Top Depth(m):**	9.8
Bottom Depth(m):	11.6	**Stratum Desc:**	Fill, silty clay with sand and organics, firm to stiff, grey
+			
Stratum ID:	6015628	**Top Depth(m):**	0.0
Bottom Depth(m):	0.2	**Stratum Desc:**	Asphaltic concrete
+			
Stratum ID:	6015629	**Top Depth(m):**	0.2
Bottom Depth(m):	9.8	**Stratum Desc:**	Fill, sand and gravel, with some silt; well compacted with loose zones, brown

233	1 of 1	-/0.0	90.0	ON	BORE

Borehole ID:	833198	**Type:**	Borehole
Use:	Geotechnical/Geological Investigation	**Status:**	Decommissioned
Drill Method:	Boring	**UTM Zone:**	17
Easting:	622414	**Northing:**	4831568
Location Accuracy:		**Orig. Ground Elev m:**	87.5
Elev. Reliability		**DEM Ground Elev**	98.1

Map Key	Number of Records	Direction/ Distance (m)	Elevation (m)	Site	DB

Note:		**m:**	
Total Depth m:	9.4	**Primary Name:**	
Township:	Etobicoke	**Concession:**	
Lot:		**Municipality:**	
Completion Date:	10-SEP-1969	**Static Water Level:**	.4
Primary Water Use:		**Sec. Water Use:**	

--- Details ---

Stratum ID:	6012912	**Top Depth(m):**	0.0
Bottom Depth(m):	2.7	**Stratum Desc:**	Clayey silt, trace of sand and gravel, trace of organic matter, (fill), black to brown, stiff to very stiff
+			
Stratum ID:	6012913	**Top Depth(m):**	2.7
Bottom Depth(m):	3.0	**Stratum Desc:**	Silt with organics
+			
Stratum ID:	6012914	**Top Depth(m):**	3.0
Bottom Depth(m):	7.4	**Stratum Desc:**	Clayey silt, trace of sand (occasional layers of silt up to 0.05m thick throughout), brown, stiff
+			
Stratum ID:	6012915	**Top Depth(m):**	7.4
Bottom Depth(m):	9.4	**Stratum Desc:**	Shale bedrock, interbeds of limestone, grey, weathered and fractured to sound

---

Map Key	Number of Records	Direction/ Distance (m)	Elevation (m)	Site	DB
234	1 of 1	-/0.0	90.0	ON	BORE

Borehole ID:	833191	**Type:**	Borehole
Use:	Geotechnical/Geological Investigation	**Status:**	Decommissioned
Drill Method:	Boring	**UTM Zone:**	17
Easting:	622386	**Northing:**	4831595
Location Accuracy:		**Orig. Ground Elev m:**	88.2
Elev. Reliability Note:		**DEM Ground Elev m:**	97.9
Total Depth m:	9.5	**Primary Name:**	
Township:	Etobicoke	**Concession:**	
Lot:		**Municipality:**	
Completion Date:	30-SEP-1969	**Static Water Level:**	2.2
Primary Water Use:		**Sec. Water Use:**	

--- Details ---

Stratum ID:	6012888	**Top Depth(m):**	0.0
Bottom Depth(m):	0.3	**Stratum Desc:**	Topsoil
+			
Stratum ID:	6012889	**Top Depth(m):**	0.3
Bottom Depth(m):	7.6	**Stratum Desc:**	Clayey silt, trace of sand (occasional layers of silt up to 0.05m thick throughout), grey, very stiff
+			
Stratum ID:	6012890	**Top Depth(m):**	7.6
Bottom Depth(m):	9.5	**Stratum Desc:**	Shale bedrock, grey, weathered then sound after 8.26m

Map Key	Number of Records	Direction/ Distance (m)	Elevation (m)	Site	DB
235	1 of 2	-/0.0	90.0	ON	BORE

Borehole ID:	833208	**Type:**	Borehole
Use:	Geotechnical/Geological Investigation	**Status:**	Decommissioned
Drill Method:	Power auger	**UTM Zone:**	17
Easting:	622376	**Northing:**	4831606
Location Accuracy:		**Orig. Ground Elev m:**	87.2
Elev. Reliability Note:		**DEM Ground Elev m:**	96.4
Total Depth m:	7.7	**Primary Name:**	
Township:	Etobicoke	**Concession:**	
Lot:		**Municipality:**	
Completion Date:	22-NOV-1969	**Static Water Level:**	.4
Primary Water Use:		**Sec. Water Use:**	

--- Details ---

Stratum ID:	6012948	**Top Depth(m):**	0.0
Bottom Depth(m):	0.3	**Stratum Desc:**	Topsoil
+			
Stratum ID:	6012949	**Top Depth(m):**	0.3
Bottom Depth(m):	7.7	**Stratum Desc:**	Clayey silt, trace of sand, (occasional layers of silt up to 0.05m thick throughout), grey, very stiff

Map Key	Number of Records	Direction/ Distance (m)	Elevation (m)	Site	DB
235	2 of 2	-/0.0	90.0	ON	BORE

Borehole ID:	833226	**Type:**	Borehole
Use:	Geotechnical/Geological Investigation	**Status:**	Decommissioned
Drill Method:	Power auger	**UTM Zone:**	17
Easting:	622376	**Northing:**	4831606
Location Accuracy:		**Orig. Ground Elev m:**	87.2
Elev. Reliability Note:		**DEM Ground Elev m:**	96.4
Total Depth m:	7.7	**Primary Name:**	
Township:	Etobicoke	**Concession:**	
Lot:		**Municipality:**	
Completion Date:	22-NOV-1969	**Static Water Level:**	.4
Primary Water Use:		**Sec. Water Use:**	

--- Details ---

Stratum ID:	6013017	**Top Depth(m):**	0.0
Bottom Depth(m):	0.3	**Stratum Desc:**	Topsoil
+			
Stratum ID:	6013018	**Top Depth(m):**	0.3
Bottom Depth(m):	7.7	**Stratum Desc:**	Clayey silt, trace of sand (occasional layers of silt up to 0.05m thick throughout), grey, very stiff

Map Key	Number of Records	Direction/ Distance (m)	Elevation (m)	Site	DB
236	1 of 1	-/0.0	80.0	ON	BORE

Borehole ID:	834204	**Type:**	Borehole
Use:	Geotechnical/Geological Investigation	**Status:**	Decommissioned

Map Key	Number of Records	Direction/ Distance (m)	Elevation (m)	Site	DB

Drill Method:	Power auger	**UTM Zone:**	17
Easting:	623258	**Northing:**	4832301
Location Accuracy:		**Orig. Ground Elev m:**	78.2
Elev. Reliability Note:		**DEM Ground Elev m:**	80.2
Total Depth m:	36.4	**Primary Name:**	
Township:	Etobicoke	**Concession:**	
Lot:		**Municipality:**	
Completion Date:	29-APR-1991	**Static Water Level:**	3.5
Primary Water Use:		**Sec. Water Use:**	

--- Details ---

Stratum ID:	6015859	**Top Depth(m):**	0.0
Bottom Depth(m):	2.1	**Stratum Desc:**	Firm to very stiff, dark brown, clayey silt, some sand, trace gravel, trace organics with occasional brick and asphalt fragments (fill)
+			
Stratum ID:	6015860	**Top Depth(m):**	2.1
Bottom Depth(m):	3.7	**Stratum Desc:**	Compact, dark brown to grey, sandy silt, trace gravel, trace clay, trace organics, occasional asphalt fragments (fill)
+			
Stratum ID:	6015861	**Top Depth(m):**	3.7
Bottom Depth(m):	10.0	**Stratum Desc:**	Loose to compact, brown to grey, sand, trace gravel, silt and clay, occasional shell and wood fragments, occasional silty clay pockets (alluvium)
+			
Stratum ID:	6015862	**Top Depth(m):**	10.0
Bottom Depth(m):	25.0	**Stratum Desc:**	Stiff to very stiff, dark grey, organic clayey silt , occasional root, shell and wood fragments, some sandy silt seams, occasional layers of peat
+			
Stratum ID:	6015863	**Top Depth(m):**	25.0
Bottom Depth(m):	28.5	**Stratum Desc:**	Stiff to very stiff, grey, organic clayey silt, trace sand, occasional sandy silt seams, trace wood
+			
Stratum ID:	6015864	**Top Depth(m):**	28.5
Bottom Depth(m):	31.3	**Stratum Desc:**	Very stiff to hard, grey, silty clay, trace to some sand, trace gravel (till)
+			
Stratum ID:	6015865	**Top Depth(m):**	31.3
Bottom Depth(m):	31.9	**Stratum Desc:**	Weathered, grey, shale (bedrock)
+			
Stratum ID:	6015866	**Top Depth(m):**	31.9
Bottom Depth(m):	36.4	**Stratum Desc:**	Slightly weathered, grey, shale interbedded with fresh, grey, shaley limestone

237	*1 of 1*	*-/0.0*	*90.0*	*ON*	*BORE*

Map Key	Number of Records	Direction/ Distance (m)	Elevation (m)	Site	DB

Borehole ID:	644190	**Type:**	Borehole
Use:	Geotechnical/Geological Investigation	**Status:**	
Drill Method:	Power auger	**UTM Zone:**	17
Easting:	622245	**Northing:**	4831903
Location Accuracy:		**Orig. Ground Elev m:**	90.8
Elev. Reliability Note:		**DEM Ground Elev m:**	90
Total Depth m:	12.2	**Primary Name:**	
Township:		**Concession:**	
Lot:		**Municipality:**	
Completion Date:	MAY-1958	**Static Water Level:**	-999.9
Primary Water Use:	Not Used	**Sec. Water Use:**	

--- Details ---

Stratum ID:	218506586	**Top Depth(m):**	0.0
Bottom Depth(m):	0.9	**Stratum Desc:**	SAND-MEDIUM. BROWN,BEACH,DENSE.
+			
Stratum ID:	218506587	**Top Depth(m):**	0.9
Bottom Depth(m):	2.4	**Stratum Desc:**	SAND-MEDIUM,SILT. BROWN,GLACIAL,DENSE, AGE GLACIAL.
+			
Stratum ID:	218506588	**Top Depth(m):**	2.4
Bottom Depth(m):	4.6	**Stratum Desc:**	SILT,SAND. BROWN,GLACIAL,DENSE, AGE GLACIAL.
+			
Stratum ID:	218506589	**Top Depth(m):**	4.6
Bottom Depth(m):	5.5	**Stratum Desc:**	SILT,CLAY. BROWN,LACUSTRINE,STIFF.
+			
Stratum ID:	218506590	**Top Depth(m):**	5.5
Bottom Depth(m):	6.4	**Stratum Desc:**	CLAY,SILT. GREY,LACUSTRINE,STIFF.
+			
Stratum ID:	218506591	**Top Depth(m):**	6.4
Bottom Depth(m):	7.6	**Stratum Desc:**	CLAY,SILT. GREY,LACUSTRINE,STIFF.
+			
Stratum ID:	218506592	**Top Depth(m):**	7.6
Bottom Depth(m):	8.7	**Stratum Desc:**	CLAY,SHALE. WEATHERED,AGE POST-GLACIAL.
+			
Stratum ID:	218506593	**Top Depth(m):**	8.7
Bottom Depth(m):	12.2	**Stratum Desc:**	SHALE. GREY,MARINE,SOFT, AGE ORDOVICIAN. 0000001400030014000800550015001100180019002500 18

238	*1 of 1*	*-/0.0*	*90.0*	*ON*	*BORE*

Borehole ID:	655253	**Type:**	Borehole
Use:	Geotechnical/Geological Investigation	**Status:**	
Drill Method:	Diamond Drill	**UTM Zone:**	17
Easting:	622435	**Northing:**	4831543

Map Key	Number of Records	Direction/ Distance (m)	Elevation (m)	Site	DB

Location Accuracy:		**Orig. Ground Elev m:**	88.2
Elev. Reliability Note:		**DEM Ground Elev m:**	91.4
Total Depth m:	-999	**Primary Name:**	
Township:		**Concession:**	
Lot:		**Municipality:**	
Completion Date:	SEP-1969	**Static Water Level:**	.2
Primary Water Use:	Not Used	**Sec. Water Use:**	

--- Details ---

Stratum ID:	218546033	**Top Depth(m):**	0.0
Bottom Depth(m):	5.2	**Stratum Desc:**	SILT,CLAY,SAND. GREY,VERY SOFT,LAYERED.
+			
Stratum ID:	218546034	**Top Depth(m):**	5.2
Bottom Depth(m):	7.6	**Stratum Desc:**	SILT,CLAY,SAND. GREY,STIFF,LAYERED, WATER STABLE AT 288.8 FEET.
+			
Stratum ID:	218546035	**Top Depth(m):**	7.6
Bottom Depth(m):	8.3	**Stratum Desc:**	BEDROCK,SHALE. GREY,WEATHERED.
+			
Stratum ID:	218546036	**Top Depth(m):**	8.3
Bottom Depth(m):		**Stratum Desc:**	BEDROCK,SHALE. GREY,SOUND. 017023027 027 0000004000170012002501001202800

239	*1 of 2*	*-/0.0*	*80.0*	*ON*	*BORE*

Borehole ID:	634945	**Type:**	Borehole
Use:	Geotechnical/Geological Investigation	**Status:**	
Drill Method:	Diamond Drill	**UTM Zone:**	17
Easting:	623231	**Northing:**	4832343
Location Accuracy:		**Orig. Ground Elev m:**	77.7
Elev. Reliability Note:		**DEM Ground Elev m:**	81.4
Total Depth m:	17.4	**Primary Name:**	
Township:		**Concession:**	
Lot:		**Municipality:**	
Completion Date:	AUG-1955	**Static Water Level:**	-999.9
Primary Water Use:	Not Used	**Sec. Water Use:**	

--- Details ---

Stratum ID:	218471367	**Top Depth(m):**	7.3
Bottom Depth(m):	16.5	**Stratum Desc:**	SILT,ORGANIC,CLAY, SHELLS. LACUSTRINE,AGE GLACIAL.
+			
Stratum ID:	218471368	**Top Depth(m):**	16.5
Bottom Depth(m):	17.4	**Stratum Desc:**	CLAY. BLUE,LACUSTRINE,HARD, AGE GLACIAL. 0000000700030022000700020013001600180005002400050054005 1
+			

Stratum ID:	218471362	**Top Depth(m):**	0.0
Bottom Depth(m):	0.9	**Stratum Desc:**	SAND-MEDIUM,SILT. BROWN.
+			
Stratum ID:	218471363	**Top Depth(m):**	0.9
Bottom Depth(m):	2.1	**Stratum Desc:**	SAND-MEDIUM,SILT, CINDERS. BROWN.
+			
Stratum ID:	218471364	**Top Depth(m):**	2.1
Bottom Depth(m):	4.0	**Stratum Desc:**	SILT,CLAY. GREEN,LACUSTRINE,WET, AGE GLACIAL.
+			
Stratum ID:	218471365	**Top Depth(m):**	4.0
Bottom Depth(m):	5.5	**Stratum Desc:**	SAND-MEDIUM,SILT. GREY,FLUVIO-GLACIAL, AGE GLACIAL.
+			
Stratum ID:	218471366	**Top Depth(m):**	5.5
Bottom Depth(m):	7.3	**Stratum Desc:**	SAND-MEDIUM,GRAVEL. GREY,FLUVIO-GLACIAL, AGE GLACIAL.

239 **2 of 2** **-/0.0** **80.0** **ON** **BORE**

Borehole ID:	634946	**Type:**	Borehole
Use:	Geotechnical/Geological Investigation	**Status:**	
Drill Method:	Diamond Drill	**UTM Zone:**	17
Easting:	623231	**Northing:**	4832343
Location Accuracy:		**Orig. Ground Elev m:**	76.5
Elev. Reliability Note:		**DEM Ground Elev m:**	81.4
Total Depth m:	11.7	**Primary Name:**	
Township:		**Concession:**	
Lot:		**Municipality:**	
Completion Date:	AUG-1955	**Static Water Level:**	-999.9
Primary Water Use:	Not Used	**Sec. Water Use:**	

--- Details ---

Stratum ID:	218471369	**Top Depth(m):**	0.0
Bottom Depth(m):	5.8	**Stratum Desc:**	SAND. GREY,FLUVIO-GLACIAL,WET, AGE GLACIAL.
+			
Stratum ID:	218471370	**Top Depth(m):**	5.8
Bottom Depth(m):	7.3	**Stratum Desc:**	SAND-MEDIUM,SILT. BROWN,FLUVIO-GLACIAL, AGE GLACIAL.
+			
Stratum ID:	218471371	**Top Depth(m):**	7.3
Bottom Depth(m):	8.5	**Stratum Desc:**	CLAY,SHALE. BROWN,LACUSTRINE,AGE GLACIAL.
+			
Stratum ID:	218471372	**Top Depth(m):**	8.5
Bottom Depth(m):	10.2	**Stratum Desc:**	GRAVEL,CLAY. FLUVIO-GLACIAL,AGE GLACIAL.
+			

Map Key	Number of Records	Direction/ Distance (m)	Elevation (m)	Site	DB

Stratum ID:	218471373	**Top Depth(m):**	10.2
Bottom Depth(m):	11.7	**Stratum Desc:**	SHALE. GREY,MARINE,AGE ORDOVICIAN. 0000000700190006002400340028000 7AG

240	1 of 1	-/0.0	79.1	ON	BORE

Borehole ID:	637020	**Type:**	Borehole
Use:	Geotechnical/Geological Investigation	**Status:**	
Drill Method:	Diamond Drill	**UTM Zone:**	17
Easting:	623095	**Northing:**	4832463
Location Accuracy:		**Orig. Ground Elev m:**	78.5
Elev. Reliability Note:		**DEM Ground Elev m:**	76.6
Total Depth m:	13.7	**Primary Name:**	
Township:		**Concession:**	
Lot:		**Municipality:**	
Completion Date:	JAN-1954	**Static Water Level:**	-999.9
Primary Water Use:	Not Used	**Sec. Water Use:**	

--- Details ---

Stratum ID:	218479289	**Top Depth(m):**	0.0
Bottom Depth(m):	4.9	**Stratum Desc:**	FILL,BRICK.
+			
Stratum ID:	218479290	**Top Depth(m):**	4.9
Bottom Depth(m):	13.7	**Stratum Desc:**	SAND,SILT,SHELLS, ORGANIC. GREY,LACUSTRINE,AGE GLACIAL. AT 259

241	1 of 1	-/0.0	77.1	TORONTO ON	WWIS

Well ID:	6930652	**Lot:**	
Concession:		**Concession Name:**	
County:	YORK	**Municipality:**	TORONTO CITY
Easting Nad83:	623313	**Northing Nad83:**	4832237
Zone:	17	**Utm Reliability:**	margin of error : 10 - 30 m
Primary Water Use:		**Construction Date:**	23-AUG-06
Sec. Water Use:		**Well Depth:**	10 m
Pump Rate:		**Static Water Level:**	
Flow Rate:		**Clear/Cloudy:**	
Specific Capacity:		**Final Well Status:**	Observation Wells
Construction Method:	Rotary (Convent.)	**Flowing (y/n):**	
Elevation (m):	76.33	**Elevation Reliability:**	
Depth to Bedrock:		**Overburden/Bedrock:**	Overburden
Water Type:	FRESH	**Casing Material:**	Not stated

--- Details ---

Thickness:	2.6 m	**Original Depth:**	2.6 m
Material Colour:	BROWN	**Material:**	SAND, SILTY, GRAVEL
+			

Thickness:	1.9 m	**Original Depth:**	4.5 m
Material Colour:	GREY	**Material:**	SAND, SILTY
+			
Thickness:	5.5 m	**Original Depth:**	10 m
Material Colour:	GREY	**Material:**	SAND, SILTY, TILL

242	1 of 11	-/0.0	90.5	QUEEN'S DELI 156 THE QUEENSWAY ETOBICOKE CITY ON M8Y 1J2	CA

Certificate #:	8-3274-89-
Application Year:	89
Issue Date:	10/19/1989
Approval Type:	Industrial air
Status:	Approved
Application Type:	
Client Name:	
Client Address:	
Client City:	
Client Postal Code:	
Project Description:	KITCHEN EXHAUST CANOPY
Contaminants:	
Emission Control:	

242	2 of 11	-/0.0	90.5	HUMBER CLEANERS 156 THE QUEENSWAY TORONTO ON	GEN

Generator #:	ON0951100
Approval Yrs:	2013
SIC Code:	812320
SIC Description:	DRY CLEANING AND LAUNDRY SERVICES (EXCEPT COIN-OPERATED)
--- Details ---	
Waste Code:	241
Waste Description:	HALOGENATED SOLVENTS

242	3 of 11	-/0.0	90.5	HUMBER CLEANERS 156 THE QUEENSWAY TORONTO ON	GEN

Generator #:	ON0951100
Approval Yrs:	2011
SIC Code:	812320
SIC Description:	Dry Cleaning and Laundry Services (except Coin-Operated)
--- Details ---	
Waste Code:	241
Waste Description:	HALOGENATED SOLVENTS

242	4 of 11	-/0.0	90.5	HUMBER CLEANERS 156 THE QUEENSWAY TORONTO ON	GEN

Map Key	Number of Records	Direction/ Distance (m)	Elevation (m)	Site		DB

Generator #: ON0951100
Approval Yrs: 2010
SIC Code: 812320
SIC Description: Dry Cleaning and Laundry Services (except Coin-Operated)

--- Details ---
Waste Code: 241
Waste Description: HALOGENATED SOLVENTS

242	5 of 11	-/0.0	90.5	HUMBER CLEANERS #1-156 THE QUEENSWAY ETOBICOKE ON M8Y 1H6		GEN

Generator #: ON0951100
Approval Yrs: 92,93,97,98,99,00,01
SIC Code: 9721
SIC Description: POWER LAUND./CLEANER

--- Details ---
Waste Code: 241
Waste Description: HALOGENATED SOLVENTS

242	6 of 11	-/0.0	90.5	HUMBER CLEANERS 156 THE QUEENSWAY TORONTO ON		GEN

Generator #: ON0951100
Approval Yrs: 2009
SIC Code: 812320
SIC Description: Dry Cleaning and Laundry Services (except Coin-Operated)

--- Details ---
Waste Code: 241
Waste Description: HALOGENATED SOLVENTS

242	7 of 11	-/0.0	90.5	HUMBER CLEANERS 156 THE QUEENSWAY TORONTO ON M8Y 1J2		GEN

Generator #: ON0951100
Approval Yrs: As of May 2015
SIC Code:
SIC Description:

--- Details ---
Waste Code: 241
Waste Description: Halogenated solvents and residues

242	8 of 11	-/0.0	90.5	HUMBER CLEANERS #1 156 THE QUEENSWAY ETOBICOKE ON M8Y 1J2	20-264	GEN

Generator #: ON0951100
Approval Yrs: 94,95,96
SIC Code: 9721

Map Key	Number of Records	Direction/ Distance (m)	Elevation (m)	Site	DB

SIC Description: POWER LAUND./CLEANER

--- Details ---
Waste Code: 241
Waste Description: HALOGENATED SOLVENTS

242	9 of 11	-/0.0	90.5	HUMBER CLEANERS #1 156 THE QUEENSWAY ETOBICOKE ON M8Y 1J2	GEN

Generator #: ON0951100
Approval Yrs: 86,87,88,89,90
SIC Code: 0000
SIC Description: *** NOT DEFINED ***

--- Details ---
Waste Code: 241
Waste Description: HALOGENATED SOLVENTS

242	10 of 11	-/0.0	90.5	HUMBER CLEANERS 156 THE QUEENSWAY TORONTO ON M8Y 1J2	GEN

Generator #: ON0951100
Approval Yrs: 2012
SIC Code: 812320
SIC Description: Dry Cleaning and Laundry Services (except Coin-Operated)

--- Details ---
Waste Code: 241
Waste Description: HALOGENATED SOLVENTS

242	11 of 11	-/0.0	90.5	HUMBER CLEANERS 156 THE QUEENSWAY TORONTO ON M8Y 1J2	GEN

Generator #: ON0951100
Approval Yrs: 02,03,04,05,06,07,08
SIC Code: 812320
SIC Description: Dry Cleaning & Laundry Serv. (exc. Coin-Op.)

--- Details ---
Waste Code: 241
Waste Description: HALOGENATED SOLVENTS

243	1 of 1	-/0.0	90.0	ON	BORE

Borehole ID:	604066	**Type:**	Borehole
Use:	Geotechnical/Geological Investigation	**Status:**	
Drill Method:	Diamond Drill	**UTM Zone:**	17
Easting:	622435	**Northing:**	4831523
Location Accuracy:		**Orig. Ground Elev m:**	87.9
Elev. Reliability		**DEM Ground Elev**	86.4

Map Key	Number of Records	Direction/ Distance (m)	Elevation (m)	Site	DB

Note:		**m:**	
Total Depth m:	10.1	**Primary Name:**	
Township:		**Concession:**	
Lot:		**Municipality:**	
Completion Date:	OCT-1969	**Static Water Level:**	.2
Primary Water Use:	Not Used	**Sec. Water Use:**	

--- Details ---

Stratum ID:	218363308	**Top Depth(m):**	7.7
Bottom Depth(m):	8.0	**Stratum Desc:**	BEDROCK. FRACTURED.
+			
Stratum ID:	218363309	**Top Depth(m):**	8.0
Bottom Depth(m):	10.1	**Stratum Desc:**	BEDROCK,SHALE. GREY,SOUND. 015 018025037000100460008002000240 015
+			
Stratum ID:	218363304	**Top Depth(m):**	0.0
Bottom Depth(m):	0.3	**Stratum Desc:**	SOIL.
+			
Stratum ID:	218363305	**Top Depth(m):**	0.3
Bottom Depth(m):	2.4	**Stratum Desc:**	SILT(77),CLAY(15), SAND(8). BROWN,DENSE TO VERY DENSE, WATER STABLE AT 287.7 FEET.
+			
Stratum ID:	218363306	**Top Depth(m):**	2.4
Bottom Depth(m):	7.3	**Stratum Desc:**	SILT,CLAY,SAND. BROWN,VERY SOFT TO HARD.
+			
Stratum ID:	218363307	**Top Depth(m):**	7.3
Bottom Depth(m):	7.7	**Stratum Desc:**	SILT,CLAY,SAND, GRAVEL. HARD.

---

244 **1 of 1** **-/0.0** **83.6** **ON** **WWIS**

Well ID:	7206534	**Lot:**	
Concession:		**Concession Name:**	
County:	YORK	**Municipality:**	ETOBICOKE BOROUGH
Easting Nad83:	622646	**Northing Nad83:**	4831408
Zone:	17	**Utm Reliability:**	margin of error : 30 m - 100 m
Primary Water Use:		**Construction Date:**	16-JUL-13
Sec. Water Use:		**Well Depth:**	
Pump Rate:		**Static Water Level:**	
Flow Rate:		**Clear/Cloudy:**	
Specific Capacity:		**Final Well Status:**	
Construction Method:		**Flowing (y/n):**	
Elevation (m):		**Elevation Reliability:**	
Depth to Bedrock:		**Overburden/Bedrock:**	
Water Type:		**Casing Material:**	

---

245 **1 of 1** **-/0.0** **80.0** **ON** **BORE**

Map Key	Number of Records	Direction/ Distance (m)	Elevation (m)	Site	DB

Borehole ID:	637025	**Type:**	Borehole
Use:	Geotechnical/Geological Investigation	**Status:**	
Drill Method:	Diamond Drill	**UTM Zone:**	17
Easting:	623075	**Northing:**	4832493
Location Accuracy:		**Orig. Ground Elev m:**	80.5
Elev. Reliability Note:		**DEM Ground Elev m:**	78.9
Total Depth m:	11.4	**Primary Name:**	
Township:		**Concession:**	
Lot:		**Municipality:**	
Completion Date:	JAN-1954	**Static Water Level:**	-999.9
Primary Water Use:	Not Used	**Sec. Water Use:**	

--- Details ---

Stratum ID:	218479314	**Top Depth(m):**	0.0
Bottom Depth(m):	1.4	**Stratum Desc:**	FILL,SAND-MEDIUM. BROWN,MOIST.
+			
Stratum ID:	218479315	**Top Depth(m):**	1.4
Bottom Depth(m):	5.5	**Stratum Desc:**	SAND,CLAY,GRAVEL. BROWN,ALLUVIAL,MOIST, AGE GLACIAL.
+			
Stratum ID:	218479316	**Top Depth(m):**	5.5
Bottom Depth(m):	8.8	**Stratum Desc:**	SAND-MEDIUM,SILT, CLAY. GREY,LACUSTRINE,LAYERED, AGE GLACIAL.
+			
Stratum ID:	218479317	**Top Depth(m):**	8.8
Bottom Depth(m):	11.3	**Stratum Desc:**	CLAY,SILT,SHALE. GREY,LACUSTRINE,SOFT, AGE GLACIAL.
+			
Stratum ID:	218479318	**Top Depth(m):**	11.3
Bottom Depth(m):	11.4	**Stratum Desc:**	BEDROCK,SHALE. MARINE,AGE ORDOVICIAN. 000450570018003000290010D-MEDIUM.

246	*1 of 2*	*-/0.0*	*90.0*	*ON*	*BORE*

Borehole ID:	833197	**Type:**	Borehole
Use:	Geotechnical/Geological Investigation	**Status:**	Decommissioned
Drill Method:	Boring	**UTM Zone:**	17
Easting:	622393	**Northing:**	4831545
Location Accuracy:		**Orig. Ground Elev m:**	87.8
Elev. Reliability Note:		**DEM Ground Elev m:**	93
Total Depth m:	10.6	**Primary Name:**	
Township:	Etobicoke	**Concession:**	
Lot:		**Municipality:**	
Completion Date:	16-OCT-1969	**Static Water Level:**	1.2
Primary Water Use:		**Sec. Water Use:**	

--- Details ---

Stratum ID:	6012908	**Top Depth(m):**	0.0
Bottom Depth(m):	2.7	**Stratum Desc:**	Clayey silt, trace of sand and gravel, and related organics, (fill), stiff
+			
Stratum ID:	6012909	**Top Depth(m):**	2.7
Bottom Depth(m):	3.0	**Stratum Desc:**	Organic clay, soft
+			
Stratum ID:	6012910	**Top Depth(m):**	3.0
Bottom Depth(m):	7.3	**Stratum Desc:**	Clayey silt, trace of sand, (occasional layers of silt up to 0.03m thick throughout), brown to grey, stiff to very stiff
+			
Stratum ID:	6012911	**Top Depth(m):**	7.3
Bottom Depth(m):	10.6	**Stratum Desc:**	Shale bedrock, occasional interbeds of limestone, grey, weathered and fractured to sound

246 **2 of 2** **-/0.0** **90.0** **ON** **BORE**

Borehole ID:	834123	**Type:**	Borehole
Use:	Geotechnical/Geological Investigation	**Status:**	Decommissioned
Drill Method:	Boring	**UTM Zone:**	17
Easting:	622393	**Northing:**	4831545
Location Accuracy:		**Orig. Ground Elev m:**	87.8
Elev. Reliability Note:		**DEM Ground Elev m:**	93
Total Depth m:	10.6	**Primary Name:**	
Township:	Etobicoke	**Concession:**	
Lot:		**Municipality:**	
Completion Date:	16-OCT-1969	**Static Water Level:**	1.2
Primary Water Use:		**Sec. Water Use:**	

--- Details ---

Stratum ID:	6015465	**Top Depth(m):**	0.0
Bottom Depth(m):	2.7	**Stratum Desc:**	Clayey silt, trace of sand and gravel, and related organics, (fill), stiff
+			
Stratum ID:	6015466	**Top Depth(m):**	2.7
Bottom Depth(m):	3.0	**Stratum Desc:**	Organic clay, soft
+			
Stratum ID:	6015467	**Top Depth(m):**	3.0
Bottom Depth(m):	7.3	**Stratum Desc:**	Clayey silt, trace of sand, (occasional layers of silt up to 0.03m thick throughout), (brown to grey), stiff to very stiff
+			
Stratum ID:	6015468	**Top Depth(m):**	7.3
Bottom Depth(m):	8.3	**Stratum Desc:**	Clayey silt with sand and gravel, (glacial till), very stiff
+			
Stratum ID:	6015469	**Top Depth(m):**	8.3
Bottom Depth(m):	10.6	**Stratum Desc:**	Weathered and fractured, shale bedrock, occasional interbeds of limestone (grey), sound

Map Key	Number of Records	Direction/ Distance (m)	Elevation (m)	Site	DB
247	1 of 1	-/0.0	90.0	ON	BORE

Borehole ID:	833190	**Type:**	Borehole
Use:	Geotechnical/Geological Investigation	**Status:**	Decommissioned
Drill Method:	Boring	**UTM Zone:**	17
Easting:	622365	**Northing:**	4831572
Location Accuracy:		**Orig. Ground Elev m:**	88.1
Elev. Reliability Note:		**DEM Ground Elev m:**	97.5
Total Depth m:	9.8	**Primary Name:**	
Township:	Etobicoke	**Concession:**	
Lot:		**Municipality:**	
Completion Date:	29-SEP-1969	**Static Water Level:**	0
Primary Water Use:		**Sec. Water Use:**	

--- Details ---

Stratum ID:	6012884	**Top Depth(m):**	0.0
Bottom Depth(m):	0.3	**Stratum Desc:**	Topsoil
+			
Stratum ID:	6012885	**Top Depth(m):**	0.3
Bottom Depth(m):	7.3	**Stratum Desc:**	Clayey silt, trace of sand, (occasional layers of silt up to 0.08m thick throughout), brown to grey, stiff to hard
+			
Stratum ID:	6012886	**Top Depth(m):**	7.3
Bottom Depth(m):	8.4	**Stratum Desc:**	Clayey silt with sand and gravel (glacial till), hard
+			
Stratum ID:	6012887	**Top Depth(m):**	8.4
Bottom Depth(m):	9.8	**Stratum Desc:**	Shale bedrock, interbeds of limestone, grey, fractured to sound

Map Key	Number of Records	Direction/ Distance (m)	Elevation (m)	Site	DB
248	1 of 27	-/0.0	84.9	2150 Lakeshore Boulevard West Toronto ON M8V 1A3	CA

Certificate #:	2033-4URT6G
Application Year:	01
Issue Date:	3/27/01
Approval Type:	Industrial air
Status:	Approved
Application Type:	Amended CofA
Client Name:	Nabisco Limited
Client Address:	2150 Lakeshore Boulevard West
Client City:	Toronto
Client Postal Code:	M8V 1A3
Project Description:	This application is for an amendment to the existing certificate of approval to include the relocation of the bakeshop dust collector to the spices area and the addition of two vacuum cyclones.
Contaminants:	
Emission Control:	

Map Key	Number of Records	Direction/ Distance (m)	Elevation (m)	Site	DB
248	2 of 27	-/0.0	84.9	Kraft Canada Inc. 2150 Lakeshore Boulevard West	CA

Map Key	Number of Records	Direction/ Distance (m)	Elevation (m)	Site	DB
				Toronto ON	

Certificate #: 8927-6BZMKC
Application Year: 2005
Issue Date: 7/3/2005
Approval Type: Air
Status: Approved
Application Type:
Client Name:
Client Address:
Client City:
Client Postal Code:
Project Description:
Contaminants:
Emission Control:

248	3 of 27	-/0.0	84.9	CHRISTIE BROWN AND COMPANY LTD. 10-082 2150 LAKESHORE BLVD. WEST TORONTO ON M8V 1A3	GEN

Generator #: ON0373001
Approval Yrs: 94,95,96
SIC Code: 1071
SIC Description: BISCUIT INDUSTRY

--- Details ---
Waste Code: 148
Waste Description: INORGANIC LABORATORY CHEMICALS
+
Waste Code: 212
Waste Description: ALIPHATIC SOLVENTS
+
Waste Code: 213
Waste Description: PETROLEUM DISTILLATES
+
Waste Code: 221
Waste Description: LIGHT FUELS
+
Waste Code: 241
Waste Description: HALOGENATED SOLVENTS
+
Waste Code: 252
Waste Description: WASTE OILS & LUBRICANTS
+
Waste Code: 263
Waste Description: ORGANIC LABORATORY CHEMICALS

248	4 of 27	-/0.0	84.9	Mondelez International 2150 LAKESHORE BOULEVARD WEST TORONTO ON M8V 1A3	GEN

Generator #: ON0373001
Approval Yrs: 2011
SIC Code: 311821, 311821, 311821

SIC Description: Cookie and Cracker Manufacturing, Cookie and Cracker Manufacturing, Cookie and Cracker Manufacturing

--- Details ---

Waste Code: 243
Waste Description: PCBS
+
Waste Code: 146
Waste Description: OTHER SPECIFIED INORGANICS
+
Waste Code: 213
Waste Description: PETROLEUM DISTILLATES
+
Waste Code: 222
Waste Description: HEAVY FUELS
+
Waste Code: 269
Waste Description: NON-HALOGENATED PESTICIDES
+
Waste Code: 312
Waste Description: PATHOLOGICAL WASTES
+
Waste Code: 121
Waste Description: ALKALINE WASTES - HEAVY METALS
+
Waste Code: 242
Waste Description: HALOGENATED PESTICIDES
+
Waste Code: 267
Waste Description: ORGANIC ACIDS
+
Waste Code: 122
Waste Description: ALKALINE WASTES - OTHER METALS
+
Waste Code: 145
Waste Description: PAINT/PIGMENT/COATING RESIDUES
+
Waste Code: 270
Waste Description: OTHER SPECIFIED ORGANICS
+
Waste Code: 241
Waste Description: HALOGENATED SOLVENTS
+
Waste Code: 252
Waste Description: WASTE OILS & LUBRICANTS
+
Waste Code: 148
Waste Description: INORGANIC LABORATORY CHEMICALS
+
Waste Code: 251
Waste Description: OIL SKIMMINGS & SLUDGES
+
Waste Code: 263
Waste Description: ORGANIC LABORATORY CHEMICALS
+
Waste Code: 262
Waste Description: DETERGENTS/SOAPS
+

Waste Code: 212
Waste Description: ALIPHATIC SOLVENTS
+
Waste Code: 221
Waste Description: LIGHT FUELS
+
Waste Code: 112
Waste Description: ACID WASTE - HEAVY METALS
+
Waste Code: 331
Waste Description: WASTE COMPRESSED GASES

248	5 of 27	-/0.0	84.9	Kraft Canada Inc 2150 LAKESHORE BOULEVARD WEST TORONTO ON M8V 1A3	GEN

Generator #: ON0373001
Approval Yrs: 2009
SIC Code: 311821, 311821, 311821
SIC Description: Cookie and Cracker Manufacturing, Cookie and Cracker Manufacturing, Cookie and Cracker Manufacturing

--- Details ---
Waste Code: 112
Waste Description: ACID WASTE - HEAVY METALS
+
Waste Code: 121
Waste Description: ALKALINE WASTES - HEAVY METALS
+
Waste Code: 122
Waste Description: ALKALINE WASTES - OTHER METALS
+
Waste Code: 145
Waste Description: PAINT/PIGMENT/COATING RESIDUES
+
Waste Code: 146
Waste Description: OTHER SPECIFIED INORGANICS
+
Waste Code: 148
Waste Description: INORGANIC LABORATORY CHEMICALS
+
Waste Code: 212
Waste Description: ALIPHATIC SOLVENTS
+
Waste Code: 213
Waste Description: PETROLEUM DISTILLATES
+
Waste Code: 221
Waste Description: LIGHT FUELS
+
Waste Code: 222
Waste Description: HEAVY FUELS
+
Waste Code: 241
Waste Description: HALOGENATED SOLVENTS
+
Waste Code: 242

Waste Description: HALOGENATED PESTICIDES
+
Waste Code: 243
Waste Description: PCBS
+
Waste Code: 251
Waste Description: OIL SKIMMINGS & SLUDGES
+
Waste Code: 252
Waste Description: WASTE OILS & LUBRICANTS
+
Waste Code: 262
Waste Description: DETERGENTS/SOAPS
+
Waste Code: 263
Waste Description: ORGANIC LABORATORY CHEMICALS
+
Waste Code: 267
Waste Description: ORGANIC ACIDS
+
Waste Code: 269
Waste Description: NON-HALOGENATED PESTICIDES
+
Waste Code: 270
Waste Description: OTHER SPECIFIED ORGANICS
+
Waste Code: 312
Waste Description: PATHOLOGICAL WASTES
+
Waste Code: 331
Waste Description: WASTE COMPRESSED GASES

248	6 of 27	-/0.0	84.9	**Mondelez International** **2150 LAKESHORE BOULEVARD WEST** **TORONTO ON**	GEN

Generator #: ON0373001
Approval Yrs: 2013
SIC Code: 311821, 311821, 311821
SIC Description: COOKIE AND CRACKER MANUFACTURING, COOKIE AND CRACKER MANUFACTURING, COOKIE AND CRACKER MANUFACTURING

--- Details ---
Waste Code: 269
Waste Description: NON-HALOGENATED PESTICIDES
+
Waste Code: 213
Waste Description: PETROLEUM DISTILLATES
+
Waste Code: 221
Waste Description: LIGHT FUELS
+
Waste Code: 222
Waste Description: HEAVY FUELS
+
Waste Code: 262
Waste Description: DETERGENTS/SOAPS

Map Key	Number of Records	Direction/ Distance (m)	Elevation (m)	Site	DB

+
Waste Code: 121
Waste Description: ALKALINE WASTES - HEAVY METALS
+
Waste Code: 146
Waste Description: OTHER SPECIFIED INORGANICS
+
Waste Code: 212
Waste Description: ALIPHATIC SOLVENTS
+
Waste Code: 270
Waste Description: OTHER SPECIFIED ORGANICS
+
Waste Code: 331
Waste Description: WASTE COMPRESSED GASES
+
Waste Code: 122
Waste Description: ALKALINE WASTES - OTHER METALS
+
Waste Code: 252
Waste Description: WASTE OILS & LUBRICANTS
+
Waste Code: 145
Waste Description: PAINT/PIGMENT/COATING RESIDUES
+
Waste Code: 267
Waste Description: ORGANIC ACIDS
+
Waste Code: 148
Waste Description: INORGANIC LABORATORY CHEMICALS
+
Waste Code: 241
Waste Description: HALOGENATED SOLVENTS
+
Waste Code: 242
Waste Description: HALOGENATED PESTICIDES
+
Waste Code: 263
Waste Description: ORGANIC LABORATORY CHEMICALS
+
Waste Code: 251
Waste Description: OIL SKIMMINGS & SLUDGES
+
Waste Code: 312
Waste Description: PATHOLOGICAL WASTES
+
Waste Code: 112
Waste Description: ACID WASTE - HEAVY METALS
+
Waste Code: 243
Waste Description: PCBS
+
Waste Code: 113
Waste Description: ACID WASTE - OTHER METALS

248	*7 of 27*	*-/0.0*	*84.9*	***Kraft Canada Inc*** ***2150 LAKESHORE BOULEVARD WEST***	***GEN***

TORONTO ON M8V 1A3

Generator #: ON0373001
Approval Yrs: 2010
SIC Code: 311821, 311821, 311821
SIC Description: Cookie and Cracker Manufacturing, Cookie and Cracker Manufacturing, Cookie and Cracker Manufacturing

--- Details ---
Waste Code: 213
Waste Description: PETROLEUM DISTILLATES
+
Waste Code: 112
Waste Description: ACID WASTE - HEAVY METALS
+
Waste Code: 263
Waste Description: ORGANIC LABORATORY CHEMICALS
+
Waste Code: 222
Waste Description: HEAVY FUELS
+
Waste Code: 242
Waste Description: HALOGENATED PESTICIDES
+
Waste Code: 267
Waste Description: ORGANIC ACIDS
+
Waste Code: 270
Waste Description: OTHER SPECIFIED ORGANICS
+
Waste Code: 122
Waste Description: ALKALINE WASTES - OTHER METALS
+
Waste Code: 148
Waste Description: INORGANIC LABORATORY CHEMICALS
+
Waste Code: 312
Waste Description: PATHOLOGICAL WASTES
+
Waste Code: 331
Waste Description: WASTE COMPRESSED GASES
+
Waste Code: 252
Waste Description: WASTE OILS & LUBRICANTS
+
Waste Code: 243
Waste Description: PCBS
+
Waste Code: 269
Waste Description: NON-HALOGENATED PESTICIDES
+
Waste Code: 146
Waste Description: OTHER SPECIFIED INORGANICS
+
Waste Code: 212
Waste Description: ALIPHATIC SOLVENTS
+
Waste Code: 221

Waste Description: LIGHT FUELS
+
Waste Code: 121
Waste Description: ALKALINE WASTES - HEAVY METALS
+
Waste Code: 262
Waste Description: DETERGENTS/SOAPS
+
Waste Code: 145
Waste Description: PAINT/PIGMENT/COATING RESIDUES
+
Waste Code: 241
Waste Description: HALOGENATED SOLVENTS
+
Waste Code: 251
Waste Description: OIL SKIMMINGS & SLUDGES

248	8 of 27	-/0.0	84.9	**Mondelez International** **2150 LAKESHORE BOULEVARD WEST** **TORONTO ON M8V 1A3**	GEN

Generator #: ON0373001
Approval Yrs: 2012
SIC Code: 311821, 311821, 311821
SIC Description: Cookie and Cracker Manufacturing, Cookie and Cracker Manufacturing, Cookie and Cracker Manufacturing

--- Details ---
Waste Code: 252
Waste Description: WASTE OILS & LUBRICANTS
+
Waste Code: 112
Waste Description: ACID WASTE - HEAVY METALS
+
Waste Code: 121
Waste Description: ALKALINE WASTES - HEAVY METALS
+
Waste Code: 213
Waste Description: PETROLEUM DISTILLATES
+
Waste Code: 212
Waste Description: ALIPHATIC SOLVENTS
+
Waste Code: 148
Waste Description: INORGANIC LABORATORY CHEMICALS
+
Waste Code: 269
Waste Description: NON-HALOGENATED PESTICIDES
+
Waste Code: 145
Waste Description: PAINT/PIGMENT/COATING RESIDUES
+
Waste Code: 241
Waste Description: HALOGENATED SOLVENTS
+
Waste Code: 122
Waste Description: ALKALINE WASTES - OTHER METALS

Map Key	Number of Records	Direction/ Distance (m)	Elevation (m)	Site	DB

+
Waste Code: 251
Waste Description: OIL SKIMMINGS & SLUDGES
+
Waste Code: 222
Waste Description: HEAVY FUELS
+
Waste Code: 262
Waste Description: DETERGENTS/SOAPS
+
Waste Code: 242
Waste Description: HALOGENATED PESTICIDES
+
Waste Code: 312
Waste Description: PATHOLOGICAL WASTES
+
Waste Code: 331
Waste Description: WASTE COMPRESSED GASES
+
Waste Code: 270
Waste Description: OTHER SPECIFIED ORGANICS
+
Waste Code: 243
Waste Description: PCBS
+
Waste Code: 146
Waste Description: OTHER SPECIFIED INORGANICS
+
Waste Code: 267
Waste Description: ORGANIC ACIDS
+
Waste Code: 263
Waste Description: ORGANIC LABORATORY CHEMICALS
+
Waste Code: 221
Waste Description: LIGHT FUELS

248	9 of 27	-/0.0	84.9	CHRISTIE BROWN AND COMPANY LTD. 2150 LAKESHORE BLVD. WEST TORONTO ON M8V 1A3	GEN

Generator #: ON0373001
Approval Yrs: 88,89,90,92,93,97
SIC Code: 1071
SIC Description: BISCUIT INDUSTRY

--- Details ---
Waste Code: 148
Waste Description: INORGANIC LABORATORY CHEMICALS
+
Waste Code: 212
Waste Description: ALIPHATIC SOLVENTS
+
Waste Code: 213
Waste Description: PETROLEUM DISTILLATES
+
Waste Code: 221

Map Key	Number of Records	Direction/ Distance (m)	Elevation (m)	Site	DB

Waste Description: LIGHT FUELS
+
Waste Code: 241
Waste Description: HALOGENATED SOLVENTS
+
Waste Code: 252
Waste Description: WASTE OILS & LUBRICANTS
+
Waste Code: 263
Waste Description: ORGANIC LABORATORY CHEMICALS

248	10 of 27	-/0.0	84.9	CHRISTIE BROWN & COMPANY 2150 LAKESHORE BOULEVARD WEST TORONTO ON M8V 1A3	GEN

Generator #: ON0373001
Approval Yrs: 98,99,00,01
SIC Code: 1071
SIC Description: BISCUIT INDUSTRY

--- Details ---
Waste Code: 148
Waste Description: INORGANIC LABORATORY CHEMICALS
+
Waste Code: 212
Waste Description: ALIPHATIC SOLVENTS
+
Waste Code: 213
Waste Description: PETROLEUM DISTILLATES
+
Waste Code: 221
Waste Description: LIGHT FUELS
+
Waste Code: 241
Waste Description: HALOGENATED SOLVENTS
+
Waste Code: 252
Waste Description: WASTE OILS & LUBRICANTS
+
Waste Code: 263
Waste Description: ORGANIC LABORATORY CHEMICALS

248	11 of 27	-/0.0	84.9	Kraft Canada Inc 2150 LAKESHORE BOULEVARD WEST TORONTO ON M8V 1A3	GEN

Generator #: ON0373001
Approval Yrs: 02,03,04,05,06,07,08
SIC Code: 311823
SIC Description: Dry Pasta Mfg.

--- Details ---
Waste Code: 270
Waste Description: OTHER SPECIFIED ORGANICS
+
Waste Code: 251
Waste Description: OIL SKIMMINGS & SLUDGES

Map Key	Number of Records	Direction/ Distance (m)	Elevation (m)	Site	DB

+
Waste Code: 112
Waste Description: ACID WASTE - HEAVY METALS
+
Waste Code: 145
Waste Description: PAINT/PIGMENT/COATING RESIDUES
+
Waste Code: 146
Waste Description: OTHER SPECIFIED INORGANICS
+
Waste Code: 222
Waste Description: HEAVY FUELS
+
Waste Code: 242
Waste Description: HALOGENATED PESTICIDES
+
Waste Code: 262
Waste Description: DETERGENTS/SOAPS
+
Waste Code: 267
Waste Description: ORGANIC ACIDS
+
Waste Code: 269
Waste Description: NON-HALOGENATED PESTICIDES
+
Waste Code: 312
Waste Description: PATHOLOGICAL WASTES
+
Waste Code: 121
Waste Description: ALKALINE WASTES - HEAVY METALS
+
Waste Code: 122
Waste Description: ALKALINE WASTES - OTHER METALS
+
Waste Code: 148
Waste Description: INORGANIC LABORATORY CHEMICALS
+
Waste Code: 212
Waste Description: ALIPHATIC SOLVENTS
+
Waste Code: 213
Waste Description: PETROLEUM DISTILLATES
+
Waste Code: 221
Waste Description: LIGHT FUELS
+
Waste Code: 241
Waste Description: HALOGENATED SOLVENTS
+
Waste Code: 252
Waste Description: WASTE OILS & LUBRICANTS
+
Waste Code: 263
Waste Description: ORGANIC LABORATORY CHEMICALS

248	*12 of 27*	*-/0.0*	*84.9*	***CHRISTIE BROWN AND COMPANY LTD.*** ***2150 LAKESHORE BOULEVARD EAST***	***GEN***

Map Key	Number of Records	Direction/ Distance (m)	Elevation (m)	Site	DB
				TORONTO ON M8V 1A3	

Generator #: ON0373001
Approval Yrs: 86,87
SIC Code: 1071
SIC Description: BISCUIT INDUSTRY

--- Details ---
Waste Code: 212
Waste Description: ALIPHATIC SOLVENTS
+
Waste Code: 213
Waste Description: PETROLEUM DISTILLATES
+
Waste Code: 241
Waste Description: HALOGENATED SOLVENTS
+
Waste Code: 252
Waste Description: WASTE OILS & LUBRICANTS

Map Key	Number of Records	Direction/ Distance (m)	Elevation (m)	Site	DB
248	13 of 27	-/0.0	84.9	Mondelez International 2150 LAKESHORE BOULEVARD WEST TORONTO ON M8V 1A3	GEN

Generator #: ON0373001
Approval Yrs: As of April 2014
SIC Code:
SIC Description:

--- Details ---
Waste Code: 122
Waste Description: Alkaline slutions - containing other metals and non-metals (not cyanide)
+
Waste Code: 262
Waste Description: Detergents and soaps
+
Waste Code: 252
Waste Description: Waste crankcase oils and lubricants
+
Waste Code: 263
Waste Description: Misc. waste organic chemicals
+
Waste Code: 145
Waste Description: Wastes from the use of pigments, coatings and paints
+
Waste Code: 148
Waste Description: Misc. wastes and inorganic chemicals
+
Waste Code: 212
Waste Description: Aliphatic solvents and residues
+
Waste Code: 331
Waste Description: Waste compressed gases including cylinders
+
Waste Code: 146
Waste Description: Other specified inorganic sludges, slurries or solids

Map Key	Number of Records	Direction/ Distance (m)	Elevation (m)	Site	DB
248	14 of 27	-/0.0	84.9	KRAFT CANADA INC. 2150 LAKESHORE BLVD WEST ETOBICOKE ON M8V 1A3	NPCB

Company Code: O0457
Industry: FOOD/BEVERAGE/WATER
Site Status: NO MORE PCB'S ON THIS SITE
Transaction Date: 7/10/1993
Inspection Date: 12/13/2006

--- Details ---
Label: OR46396
Serial No.: 36F121
PCB Type/Code: ASKAREL/INERTEEN
Location:
Item/State: CAPACITOR/FULL
No. of Items: 36
Manufacturer:
Status: IN-USE
Contents: 162 L
+
Label: OR46397
Serial No.: 36F121
PCB Type/Code: ASKAREL/INERTEEN
Location:
Item/State: CAPACITOR/FULL
No. of Items: 7
Manufacturer:
Status: IN-USE
Contents: 31.5 L

Map Key	Number of Records	Direction/ Distance (m)	Elevation (m)	Site	DB
248	15 of 27	-/0.0	84.9	CHRISTIE BROWN & CO. LTD. 2150 LAKE SHORE BLVD W ETOBICOKE ON M8V 1A3	NPCB

Company Code: O0457
Industry: FOOD/BEVERAGE/WATER
Site Status: INSPECTED SITES (NON FEDERAL)
Transaction Date: 7/10/1993
Inspection Date: 12/10/1990

Map Key	Number of Records	Direction/ Distance (m)	Elevation (m)	Site	DB
248	16 of 27	-/0.0	84.9	CHRISTIE BROWN & CO. LTD. 2150 LAKESHORE BLVD. WEST ETOBICOKE ON M8V 1A3	NPCB

Company Code: O0457
Industry: Food/Beverage/Water
Site Status:
Transaction Date: 10/7/1993
Inspection Date: 12/10/1990

Map Key	Number of Records	Direction/ Distance (m)	Elevation (m)	Site	DB
248	17 of 27	-/0.0	84.9	CHRISTIE BROWN & CO. LTD. 2150 LAKESHORE BLVD.	NPCB

Map Key	Number of Records	Direction/ Distance (m)	Elevation (m)	Site	DB
				Etobicoke ON	

Company Code: O0457
Industry: Food/Beverage/Water
Site Status: In- Use
Transaction Date: 12/10/1990
Inspection Date: 12/10/1990

--- Details ---
Label:
Serial No.:
PCB Type/Code: Askarel/Inerteen
Location: ELECTRICAL PANEL ROOM - NORTH
Item/State:
No. of Items:
Manufacturer:
Status: In-Use
Contents:
+
Label:
Serial No.:
PCB Type/Code: Askarel/Inerteen
Location: INSIDE MAIN CONTROL PANEL
Item/State:
No. of Items:
Manufacturer:
Status: In-Use
Contents:

248	18 of 27	-/0.0	84.9	CHRISTIE BROWN & CO. 2150 Lake Shore Blvd W Etobicoke ON M8V 1A3	SCT

Established: 1861
Plant Size (ft²): 0
Employment: 500

--- Details ---
Description: Cookie and Cracker Manufacturing
SIC/NAICS Code: 311821

248	19 of 27	-/0.0	84.9	Kraft Nabisco 2150 Lake Shore Blvd W Etobicoke ON M8V 1A3	SCT

Established: 1861
Plant Size (ft²):
Employment: 500

248	20 of 27	-/0.0	84.9	Kraft Christie Bakery 2150 Lake Shore Blvd W Toronto ON M8V 1A3	SCT

Established:
Plant Size (ft²):

Map Key	Number of Records	Direction/ Distance (m)	Elevation (m)	Site	DB

Employment:

--- Details ---
Description: Cookie and Cracker Manufacturing
SIC/NAICS Code: 311821
+
Description: All Other Food Manufacturing
SIC/NAICS Code: 311990

Map Key	Number of Records	Direction/ Distance (m)	Elevation (m)	Site	DB
248	21 of 27	-/0.0	84.9	CHRISTIE BROWN AND CO. 2150 LAKE SHORE BLVD W ETOBICOKE ON M8V 1A3	SCT

Established: 0000
Plant Size (ft²): 0
Employment: 1000

--- Details ---
Description: COOKIES AND CRACKERS
SIC/NAICS Code: 2052

Map Key	Number of Records	Direction/ Distance (m)	Elevation (m)	Site	DB
248	22 of 27	-/0.0	84.9	Kraft Canada Inc. 2150 Lake Shore Blvd W Etobicoke ON M8V 1A3	SCT

Established: 1861
Plant Size (ft²):
Employment: 500

--- Details ---
Description: Cookie and Cracker Manufacturing
SIC/NAICS Code: 311821

Map Key	Number of Records	Direction/ Distance (m)	Elevation (m)	Site	DB
248	23 of 27	-/0.0	84.9	CHRISTIE BROWN AND COMPANY ETOBICOKE CREEK 2150 LAKESHORE BLVD WEST ETOBICOKE TORONTO CITY ON	SPL

Ref NO: 95204
Contaminant Code:
Contaminant Name:
Contaminant Quantity:
Incident Cause: PIPE/HOSE LEAK
Incident Dt: 1/11/1994
Incident Reason: OTHER
Incident Summary: CHRISTIE BROWN-SHEEN ON WATER ENTERING STORM SEWER,WORKS ADVISED.
MOE Reported Dt: 1/11/1994
Environmental Impact: POSSIBLE
Nature of Impact: Water course or lake
Receiving Medium: LAND / WATER
SAC Action Class:
Sector Source Type:
Site Municipality: 1106

Map Key	Number of Records	Direction/ Distance (m)	Elevation (m)	Site	DB
248	24 of 27	-/0.0	84.9	**Benson Chemicals Limited** **2150 Lakeshore Boulevard West 2150** **LAKESHORE BOULEVARD WEST** **Toronto ON**	SPL

Ref NO:	8131-6L4UCK
Contaminant Code:	21
Contaminant Name:	HYDROCHLORIC ACID (MURIATIC ACID)
Contaminant Quantity:	19 L
Incident Cause:	Tank (Above Ground) Leak
Incident Dt:	1/16/2006
Incident Reason:	Equipment Failure
Incident Summary:	Benson Chemicals: <10 gal HCl to asphalt, clng
MOE Reported Dt:	1/16/2006
Environmental Impact:	Possible
Nature of Impact:	Other Impact(s)
Receiving Medium:	Land
SAC Action Class:	
Sector Source Type:	Tank Truck
Site Municipality:	Toronto

248	25 of 27	-/0.0	84.9	**Kraft Canada Inc.** **2150 Lakeshore Boulevard West CHRISTE** **BROWN & COMPANY** **Toronto ON**	SPL

Ref NO:	6410-6L6JM2
Contaminant Code:	46
Contaminant Name:	COOKING GREASE
Contaminant Quantity:	150 L
Incident Cause:	
Incident Dt:	1/18/2006
Incident Reason:	
Incident Summary:	Kraft Canada, vegetable oil spill 150+L, to CB
MOE Reported Dt:	1/18/2006
Environmental Impact:	Possible
Nature of Impact:	Surface Water Pollution
Receiving Medium:	Water
SAC Action Class:	
Sector Source Type:	Other Plant
Site Municipality:	Toronto

248	26 of 27	-/0.0	84.9	**KRAFT CANADA** **KRAFT CANADA, 2150 LAKESHORE AVE** **W 2150 LAKESHORE AVE W, TORONTO** **TORONTO CITY ON**	SPL

Ref NO:	240135
Contaminant Code:	
Contaminant Name:	
Contaminant Quantity:	
Incident Cause:	OTHER TRANSPORTATION ACCIDENT
Incident Dt:	9/20/2002
Incident Reason:	ERROR
Incident Summary:	KRAFT: 40L DIESEL TO C/B, GROUND, CONTAINED.

Map Key	Number of Records	Direction/ Distance (m)	Elevation (m)	Site	DB

MOE Reported Dt:	9/20/2002
Environmental Impact:	POSSIBLE
Nature of Impact:	Water course or lake
Receiving Medium:	WATER, LAND
SAC Action Class:	
Sector Source Type:	
Site Municipality:	1106

248	27 of 27	-/0.0	84.9	**Kraft Canada Inc.** **2150 Lakeshore Blvd West, Etobicoke** **Toronto ON**	SPL

Ref NO:	5646-8YRM6M
Contaminant Code:	
Contaminant Name:	
Contaminant Quantity:	
Incident Cause:	
Incident Dt:	03-OCT-12
Incident Reason:	
Incident Summary:	Mondelez (Kraft): poss hyd oil to grd, ctd, clng
MOE Reported Dt:	04-OCT-12
Environmental Impact:	
Nature of Impact:	
Receiving Medium:	
SAC Action Class:	Land Spills
Sector Source Type:	
Site Municipality:	Toronto

249	1 of 1	-/0.0	79.4	**ON**	BORE

Borehole ID:	637021	**Type:**	Borehole
Use:	Geotechnical/Geological Investigation	**Status:**	
Drill Method:	Diamond Drill	**UTM Zone:**	17
Easting:	623135	**Northing:**	4832463
Location Accuracy:		**Orig. Ground Elev m:**	79.3
Elev. Reliability Note:		**DEM Ground Elev m:**	78
Total Depth m:	17.7	**Primary Name:**	
Township:		**Concession:**	
Lot:		**Municipality:**	
Completion Date:	JAN-1954	**Static Water Level:**	.4
Primary Water Use:	Not Used	**Sec. Water Use:**	

--- Details ---

Stratum ID:	218479291	**Top Depth(m):**	0.0
Bottom Depth(m):	0.9	**Stratum Desc:**	FILL,SAND,CLAY. BROWN,GREY.
+			
Stratum ID:	218479292	**Top Depth(m):**	0.9
Bottom Depth(m):	2.7	**Stratum Desc:**	FILL,SAND-MEDIUM, BRICK. WATER STABLE AT 258.8 FEET.
+			
Stratum ID:	218479293	**Top Depth(m):**	2.7
Bottom Depth(m):	4.3	**Stratum Desc:**	ORGANIC,SILT,SAND.

BROWN,AGE POST-GLACIAL.

+

Stratum ID:	218479294	**Top Depth(m):**	4.3
Bottom Depth(m):	16.2	**Stratum Desc:**	CLAY,SILT,SHELLS. LACUSTRINE,AGE GLACIAL.

+

Stratum ID:	218479295	**Top Depth(m):**	16.2
Bottom Depth(m):	17.7	**Stratum Desc:**	CLAY,SHALE. GREY,LACUSTRINE,AGE GLACIAL. 0000001300030013000900040014000400004

250	1 of 1	-/0.0	83.1	ON	WWIS

Well ID:	7213439	**Lot:**	
Concession:		**Concession Name:**	
County:	YORK	**Municipality:**	ETOBICOKE BOROUGH
Easting Nad83:	622648	**Northing Nad83:**	4831389
Zone:	17	**Utm Reliability:**	margin of error : 30 m - 100 m
Primary Water Use:		**Construction Date:**	18-NOV-13
Sec. Water Use:		**Well Depth:**	
Pump Rate:		**Static Water Level:**	
Flow Rate:		**Clear/Cloudy:**	
Specific Capacity:		**Final Well Status:**	
Construction Method:		**Flowing (y/n):**	
Elevation (m):		**Elevation Reliability:**	
Depth to Bedrock:		**Overburden/Bedrock:**	
Water Type:		**Casing Material:**	

251	1 of 1	-/0.0	81.0	Riverside Dr Dump Toronto ON M6S	ANDR

Legal Description:	York Con 1 FB
Location Description:	W side of Riverside Dr, N of Queensway to Kingsway Club
Municipality:	Swansea Village
Current Municipality:	Toronto City
RM:	Toronto City
Facility:	Dump
Date Active:	
Date Begun:	
Date Complete:	
Area (Ha):	2.495
Landfill Type:	
Group Name:	Humber River
Operated By:	Toronto C
Serial:	SV3
NTS:	30M11
Diameter (m):	
Waste Type:	MSW
UTM X Nad 27:	623002.46
UTM Y Nad 27:	4832311.93

Map Key	Number of Records	Direction/ Distance (m)	Elevation (m)	Site	DB
UTM Zone:		17			

252	1 of 3	-/0.0	82.2	Ocean Club Residences Inc. 2157 Lake Shore Blvd W Toronto ON	ECA

Record Type:
PDF URL:
CofA Number: 5407-99YHTK
Date: 29-JUL-13
Status: Approved
Project Type: Municipal and Private Sewage

252	2 of 3	-/0.0	82.2	Ocean Club Residences Inc. 2157 LAKE SHORE BLVD W, TORONTO, ON, M8V 1A1 ON M8V 1A1	RSC

Date Submitted: 2-Jun-11
Date Acknowledg.:
Date Returned:
Certification Date: 16-Jul-07
Soil Type:
Restoration Type:
Registration #: 67912
Stratified (Y/N):
Criteria:
Consultant:
District Office: TORONTO
Intended Prop Use: Residential
Current Property Use: Commercial
Certificate Prop Use #: No CPU
Applicable Standards: Full Depth Site Conditions Standard, with Potable Ground Water, Coarse Textured Soil, for Residential/Parkland/Institutional property use
Legal Description: FIRSTLY: LOTS 9 AND 10, REGISTERED PLAN 1229 AND PART OF WATER LOTS IN FRONT OF LOTS 9 AND 10, REGISTERED PLAN 1229, DESIGNATED AS PART 1, PLAN 66R-17039, (FORMERLY CITY OF ETOBICOKE) AND SECONDLY: PART 2, EXPROPRIATION PLAN 66D1021, (FORMERLY CITY OF ETOBICOKE) CITY OF TORONTO
Prop. Identification #: 07624 - 0346 (LT)
Entire legal prop. (y/n): Yes
UTM Coordinates: NAD83 17-622733-4831357
Latitude & Longitude: 43.62508030N 79.47872490W (converted from UTM)
Accuracy Estimate: 6 to 10 meters
Measurement Method: Digitized from a satellite image
CPU Issued Sect 1686: No

252	3 of 3	-/0.0	82.2	Toronto ON	WWIS

Well ID: 7137708
Concession:
County: YORK
Easting Nad83: 622788
Lot:
Concession Name:
Municipality: ETOBICOKE BOROUGH
Northing Nad83: 4831164

Map Key	Number of Records	Direction/ Distance (m)	Elevation (m)	Site	DB

Zone:	17	**Utm Reliability:**	margin of error : 30 m - 100 m
Primary Water Use:	Monitoring	**Construction Date:**	09-DEC-09
Sec. Water Use:		**Well Depth:**	
Pump Rate:		**Static Water Level:**	4.7 m
Flow Rate:		**Clear/Cloudy:**	
Specific Capacity:		**Final Well Status:**	Abandoned-Other
Construction Method:	Boring	**Flowing (y/n):**	
Elevation (m):	78.01	**Elevation Reliability:**	
Depth to Bedrock:		**Overburden/Bedrock:**	
Water Type:		**Casing Material:**	

253	*1 of 6*	*-/0.0*	*91.0*	***Midwife Alliance*** ***166 The Queensway*** ***Etobicoke ON M8Y 1J2***	***GEN***

Generator #:	ON7166354
Approval Yrs:	As of May 2015
SIC Code:	
SIC Description:	
--- Details ---	
Waste Code:	312
Waste Description:	Pathological wastes

253	*2 of 6*	*-/0.0*	*91.0*	***Midwife Alliance*** ***166 The Queensway*** ***Etobicoke ON***	***GEN***

Generator #:	ON7166354
Approval Yrs:	2013
SIC Code:	621390
SIC Description:	OFFICES OF ALL OTHER HEALTH PRACTITIONERS
--- Details ---	
Waste Code:	312
Waste Description:	PATHOLOGICAL WASTES

253	*3 of 6*	*-/0.0*	*91.0*	***Midwife Alliance*** ***166 The Queensway*** ***Etobicoke ON M8Y 1J2***	***GEN***

Generator #:	ON7166354
Approval Yrs:	2012
SIC Code:	621390
SIC Description:	Offices of All Other Health Practitioners
--- Details ---	
Waste Code:	312
Waste Description:	PATHOLOGICAL WASTES

253	*4 of 6*	*-/0.0*	*91.0*	***Midwife Alliance***	***GEN***

Map Key	Number of Records	Direction/ Distance (m)	Elevation (m)	Site	DB
				166 The Queensway Etobicoke ON M8Y 1J2	

Generator #: ON7166354
Approval Yrs: 2010
SIC Code: 621390
SIC Description: Offices of All Other Health Practitioners

--- Details ---
Waste Code: 312
Waste Description: PATHOLOGICAL WASTES

253	5 of 6	-/0.0	91.0	Midwife Alliance 166 The Queensway Etobicoke ON M8Y 1J2	GEN

Generator #: ON7166354
Approval Yrs: 2011
SIC Code: 621390
SIC Description: Offices of All Other Health Practitioners

--- Details ---
Waste Code: 312
Waste Description: PATHOLOGICAL WASTES

253	6 of 6	-/0.0	91.0	BUNNING SPLICING & RIGGING LTD 166 THE QUEENSWAY ETOBICOKE ON M8Y 1J2	SCT

Established: 1956
Plant Size (ft²):
Employment: 2

--- Details ---
Description: MISCELLANEOUS FABRICATED WIRE PRODUCTS
SIC/NAICS Code: 3496

254	1 of 1	-/0.0	83.0	ON	WWIS

Well ID:	7213438	**Lot:**	
Concession:		**Concession Name:**	
County:	YORK	**Municipality:**	ETOBICOKE BOROUGH
Easting Nad83:	622647	**Northing Nad83:**	4831385
Zone:	17	**Utm Reliability:**	margin of error : 30 m - 100 m
Primary Water Use:		**Construction Date:**	18-NOV-13
Sec. Water Use:		**Well Depth:**	
Pump Rate:		**Static Water Level:**	
Flow Rate:		**Clear/Cloudy:**	
Specific Capacity:		**Final Well Status:**	
Construction Method:		**Flowing (y/n):**	
Elevation (m):		**Elevation Reliability:**	
Depth to Bedrock:		**Overburden/Bedrock:**	

Map Key	Number of Records	Direction/ Distance (m)	Elevation (m)	Site	DB
Water Type:				Casing Material:	

255	1 of 1	-/0.0	80.0	ON	BORE

Borehole ID:	634947	**Type:**	Borehole
Use:	Geotechnical/Geological Investigation	**Status:**	
Drill Method:	Diamond Drill	**UTM Zone:**	17
Easting:	623275	**Northing:**	4832353
Location Accuracy:		**Orig. Ground Elev m:**	77.4
Elev. Reliability Note:		**DEM Ground Elev m:**	82.7
Total Depth m:	11.4	**Primary Name:**	
Township:		**Concession:**	
Lot:		**Municipality:**	
Completion Date:	AUG-1955	**Static Water Level:**	-999.9
Primary Water Use:	Not Used	**Sec. Water Use:**	

--- Details ---

Stratum ID:	218471374	**Top Depth(m):**	0.0
Bottom Depth(m):	0.8	**Stratum Desc:**	ASPHALT,CONCRETE.
+			
Stratum ID:	218471375	**Top Depth(m):**	0.8
Bottom Depth(m):	2.7	**Stratum Desc:**	FILL,SAND-MEDIUM, STONES,CINDERS. BROWN.
+			
Stratum ID:	218471376	**Top Depth(m):**	2.7
Bottom Depth(m):	4.0	**Stratum Desc:**	SILT,SAND,ORGANIC. GREY,MOIST,AGE QUATERNARY.
+			
Stratum ID:	218471377	**Top Depth(m):**	4.0
Bottom Depth(m):	5.5	**Stratum Desc:**	PEAT. MOIST,AGE QUATERNARY.
+			
Stratum ID:	218471378	**Top Depth(m):**	5.5
Bottom Depth(m):	7.0	**Stratum Desc:**	SILT,SAND. GREY,FLUVIO-GLACIAL,WET, AGE GLACIAL.
+			
Stratum ID:	218471379	**Top Depth(m):**	7.0
Bottom Depth(m):	8.5	**Stratum Desc:**	SILT,SAND,GRAVEL. FLUVIO-GLACIAL,MOIST, AGE GLACIAL.
+			
Stratum ID:	218471380	**Top Depth(m):**	8.5
Bottom Depth(m):	10.1	**Stratum Desc:**	SAND,SHALE,GRAVEL, CLAY. BROWN,FLUVIO-GLACIAL,MOIST, AGE GLACIAL.
+			
Stratum ID:	218471381	**Top Depth(m):**	10.1
Bottom Depth(m):	11.4	**Stratum Desc:**	CLAY,SILT,SHALE, GRAVEL. LACUSTRINE,MOIST,AGE GLACIAL. 0009001600130005001800030023001700280042

256	1 of 1	-/0.0	83.0	ON	WWIS

Map Key	Number of Records	Direction/ Distance (m)	Elevation (m)	Site	DB

Well ID:	7213437	**Lot:**	
Concession:		**Concession Name:**	
County:	YORK	**Municipality:**	ETOBICOKE BOROUGH
Easting Nad83:	622647	**Northing Nad83:**	4831380
Zone:	17	**Utm Reliability:**	margin of error : 30 m - 100 m
Primary Water Use:		**Construction Date:**	18-NOV-13
Sec. Water Use:		**Well Depth:**	
Pump Rate:		**Static Water Level:**	
Flow Rate:		**Clear/Cloudy:**	
Specific Capacity:		**Final Well Status:**	
Construction Method:		**Flowing (y/n):**	
Elevation (m):		**Elevation Reliability:**	
Depth to Bedrock:		**Overburden/Bedrock:**	
Water Type:		**Casing Material:**	

257	1 of 1	-/0.0	90.0	ON	BORE

Borehole ID:	655257	**Type:**	Borehole
Use:	Geotechnical/Geological Investigation	**Status:**	
Drill Method:	Diamond Drill	**UTM Zone:**	17
Easting:	622375	**Northing:**	4831533
Location Accuracy:		**Orig. Ground Elev m:**	87.4
Elev. Reliability Note:		**DEM Ground Elev m:**	90.8
Total Depth m:	-999	**Primary Name:**	
Township:		**Concession:**	
Lot:		**Municipality:**	
Completion Date:	OCT-1969	**Static Water Level:**	.1
Primary Water Use:	Not Used	**Sec. Water Use:**	

--- Details ---

Stratum ID:	218546050	**Top Depth(m):**	2.4
Bottom Depth(m):	7.7	**Stratum Desc:**	SILT,CLAY,SAND. BROWN,VERY SOFT TO HARD, LAYERED, WATER STABLE AT 286.4 FEET.
+			
Stratum ID:	218546051	**Top Depth(m):**	7.7
Bottom Depth(m):	8.2	**Stratum Desc:**	TILL. HARD.
+			
Stratum ID:	218546052	**Top Depth(m):**	8.2
Bottom Depth(m):	8.8	**Stratum Desc:**	BEDROCK,SHALE. GREY,FRACTURED.
+			
Stratum ID:	218546053	**Top Depth(m):**	8.8
Bottom Depth(m):		**Stratum Desc:**	BEDROCK,SHALE. GREY,SOUND. 016016027 0180120270000002000080055002530790000390 0
+			
Stratum ID:	218546049	**Top Depth(m):**	0.0
Bottom Depth(m):	2.4	**Stratum Desc:**	FILL,SILT,SAND, GRAVEL. LOOSE

Map Key	Number of Records	Direction/ Distance (m)	Elevation (m)	Site	DB
				TO COMPACT.	
258	1 of 2	-/0.0	76.7	**Monarch Corporation Highrise** **110 Marine Parade Dr.** **Etobicoke ON**	GEN

Generator #: ON5636056
Approval Yrs: As of May 2015
SIC Code:
SIC Description:

--- Details ---
Waste Code: 251
Waste Description: Waste oils/sludges (petroleum based)

258	2 of 2	-/0.0	76.7	**Monarch Waterview Development Limited** **110 Marine Parade Drive** **Toronto ON**	RSC

Date Submitted: 26-Jun-15
Date Acknowledg.:
Date Returned:
Certification Date:
Soil Type:
Restoration Type:
Registration #: 218486
Stratified (Y/N):
Criteria:
Consultant:
District Office: Toronto
Intended Prop Use: Residential
Current Property Use:
Certificate Prop Use #:
Applicable Standards:
Legal Description:
Prop. Identification #:
Entire legal prop. (y/n):
UTM Coordinates:
Latitude & Longitude:
Accuracy Estimate:
Measurement Method:
CPU Issued Sect 1686:

259	1 of 5	-/0.0	77.2	**City of Toronto** **2001 Lakeshore Blvd.** **Toronto ON M6S 3C6**	GEN

Generator #: ON6987911
Approval Yrs: As of May 2015
SIC Code:
SIC Description:

--- Details ---
Waste Code: 252
Waste Description: Waste crankcase oils and lubricants

Map Key	Number of Records	Direction/ Distance (m)	Elevation (m)	Site	DB

+
Waste Code: 263
Waste Description: Misc. waste organic chemicals
+
Waste Code: 331
Waste Description: Waste compressed gases including cylinders
+
Waste Code: 312
Waste Description: Pathological wastes
+
Waste Code: 145
Waste Description: Wastes from the use of pigments, coatings and paints
+
Waste Code: 148
Waste Description: Misc. wastes and inorganic chemicals
+
Waste Code: 242
Waste Description: Halogenated pesticides and herbicides
+
Waste Code: 261
Waste Description: Pharmaceuticals

259	2 of 5	-/0.0	77.2	City of Toronto 2001 Lakeshore Blvd. Toronto ON	GEN

Generator #: ON6987911
Approval Yrs: 2013
SIC Code: 562110
SIC Description: WASTE COLLECTION

--- Details ---
Waste Code: 148
Waste Description: INORGANIC LABORATORY CHEMICALS
+
Waste Code: 261
Waste Description: PHARMACEUTICALS
+
Waste Code: 242
Waste Description: HALOGENATED PESTICIDES
+
Waste Code: 331
Waste Description: WASTE COMPRESSED GASES
+
Waste Code: 252
Waste Description: WASTE OILS & LUBRICANTS
+
Waste Code: 263
Waste Description: ORGANIC LABORATORY CHEMICALS
+
Waste Code: 312
Waste Description: PATHOLOGICAL WASTES
+
Waste Code: 145
Waste Description: PAINT/PIGMENT/COATING RESIDUES

Map Key	Number of Records	Direction/ Distance (m)	Elevation (m)	Site	DB
259	3 of 5	-/0.0	77.2	PETER KIEWIT SONS CO. LTD. 2001 LAKESHORE BOULEVARD WEST TORONTO ON M6S 5A2	GEN

Generator #: ON1589407
Approval Yrs: 97,98,99,00,01
SIC Code: 4214
SIC Description: EXCAVAT. & GRADING

--- Details ---
Waste Code: 212
Waste Description: ALIPHATIC SOLVENTS
+
Waste Code: 221
Waste Description: LIGHT FUELS
+
Waste Code: 252
Waste Description: WASTE OILS & LUBRICANTS

Map Key	Number of Records	Direction/ Distance (m)	Elevation (m)	Site	DB
259	4 of 5	-/0.0	77.2	City of Toronto 2001 Lakeshore Blvd. Toronto ON M6S 3C6	GEN

Generator #: ON6987911
Approval Yrs: 2011
SIC Code: 562110
SIC Description:

Map Key	Number of Records	Direction/ Distance (m)	Elevation (m)	Site	DB
259	5 of 5	-/0.0	77.2	City of Toronto 2001 Lakeshore Blvd. Toronto ON M6S 3C6	GEN

Generator #: ON6987911
Approval Yrs: 2012
SIC Code: 562110
SIC Description: Waste Collection

Map Key	Number of Records	Direction/ Distance (m)	Elevation (m)	Site	DB
261	1 of 1	-/0.0	80.0	ON	BORE

Borehole ID:	637019	**Type:**	Borehole
Use:	Geotechnical/Geological Investigation	**Status:**	
Drill Method:	Diamond Drill	**UTM Zone:**	17
Easting:	623115	**Northing:**	4832503
Location Accuracy:		**Orig. Ground Elev m:**	79.5
Elev. Reliability Note:		**DEM Ground Elev m:**	79.4
Total Depth m:	10.6	**Primary Name:**	
Township:		**Concession:**	
Lot:		**Municipality:**	
Completion Date:	JAN-1954	**Static Water Level:**	.5
Primary Water Use:	Not Used	**Sec. Water Use:**	

Map Key	Number of Records	Direction/ Distance (m)	Elevation (m)	Site	DB

--- Details ---

Stratum ID:	218479285	**Top Depth(m):**	0.0
Bottom Depth(m):	3.4	**Stratum Desc:**	FILL,BRICK.
+			
Stratum ID:	218479286	**Top Depth(m):**	3.4
Bottom Depth(m):	5.5	**Stratum Desc:**	SILT,CLAY. BROWN,LACUSTRINE,MOIST, AGE GLACIAL, WATER STABLE AT 259.0 FEET.
+			
Stratum ID:	218479287	**Top Depth(m):**	5.5
Bottom Depth(m):	10.5	**Stratum Desc:**	CLAY,SILT. GREY,LACUSTRINE,AGE GLACIAL.
+			
Stratum ID:	218479288	**Top Depth(m):**	10.5
Bottom Depth(m):	10.6	**Stratum Desc:**	SHALE,CLAY. LACUSTRINE,HARD,AGE GLACIAL. 00110020001800140001 6

262	1 of 1	-/0.0	90.0	ON	BORE

Borehole ID:	833196	**Type:**	Borehole
Use:	Geotechnical/Geological Investigation	**Status:**	Decommissioned
Drill Method:	Boring	**UTM Zone:**	17
Easting:	622373	**Northing:**	4831523
Location Accuracy:		**Orig. Ground Elev m:**	87.4
Elev. Reliability Note:		**DEM Ground Elev m:**	88.7
Total Depth m:	10.6	**Primary Name:**	
Township:	Etobicoke	**Concession:**	
Lot:		**Municipality:**	
Completion Date:	09-OCT-1969	**Static Water Level:**	1
Primary Water Use:		**Sec. Water Use:**	

--- Details ---

Stratum ID:	6012904	**Top Depth(m):**	0.0
Bottom Depth(m):	2.4	**Stratum Desc:**	Silt, trace of sand and gravel, related cinders, asphalt, etc. (fill), compact to loose
+			
Stratum ID:	6012905	**Top Depth(m):**	2.4
Bottom Depth(m):	7.7	**Stratum Desc:**	Clayey silt, trace of sand (occasional layers up to 0.03m thick throughout), brown to grey, very stiff to hard
+			
Stratum ID:	6012906	**Top Depth(m):**	7.7
Bottom Depth(m):	8.2	**Stratum Desc:**	Glacial till, hard
+			
Stratum ID:	6012907	**Top Depth(m):**	8.2
Bottom Depth(m):	10.6	**Stratum Desc:**	Shale bedrock, grey, weathered and fractured to sound

---

263	1 of 1	-/0.0	90.0	ON	BORE

Map Key	Number of Records	Direction/ Distance (m)	Elevation (m)	Site	DB

Borehole ID:	833189	**Type:**	Borehole
Use:	Geotechnical/Geological Investigation	**Status:**	Decommissioned
Drill Method:	Boring	**UTM Zone:**	17
Easting:	622345	**Northing:**	4831550
Location Accuracy:		**Orig. Ground Elev m:**	88.2
Elev. Reliability Note:		**DEM Ground Elev m:**	96.4
Total Depth m:	10.1	**Primary Name:**	
Township:	Etobicoke	**Concession:**	
Lot:		**Municipality:**	
Completion Date:	26-SEP-1969	**Static Water Level:**	0
Primary Water Use:		**Sec. Water Use:**	

--- Details ---

Stratum ID:	6012881	**Top Depth(m):**	0.0
Bottom Depth(m):	0.9	**Stratum Desc:**	Sand and gravel, related cinders and bricks, brown, (fill), compact
+			
Stratum ID:	6012882	**Top Depth(m):**	0.9
Bottom Depth(m):	8.2	**Stratum Desc:**	Clayey silt, trace of sand (occasional layers of sand and silt up to 0.03m thick throughout), brown to grey, very stiff to hard
+			
Stratum ID:	6012883	**Top Depth(m):**	8.2
Bottom Depth(m):	10.1	**Stratum Desc:**	Shale bedrock, interbeds of limestone, grey, fractured to sound

---

264	*1 of 1*	*-/0.0*	*81.6*	*Humber Marsh* *Toronto ON M6S*	*ANDR*

Legal Description:	York Con 1 FB
Location Description:	Try Riverside Drive
Municipality:	Swansea Village
Current Municipality:	Toronto City
RM:	Toronto City
Facility:	Dump
Date Active:	1954
Date Begun:	
Date Complete:	
Area (Ha):	
Landfill Type:	
Group Name:	Humber River
Operated By:	
Serial:	SV51
NTS:	30M11
Diameter (m):	
Waste Type:	
UTM X Nad 27:	623025
UTM Y Nad 27:	4832325
UTM Zone:	17

265	*1 of 1*	*-/0.0*	*90.0*	*ON*	*BORE*

Map Key	Number of Records	Direction/ Distance (m)	Elevation (m)	Site	DB

Borehole ID:	655256	**Type:**	Borehole
Use:	Geotechnical/Geological Investigation	**Status:**	
Drill Method:	Diamond Drill	**UTM Zone:**	17
Easting:	622365	**Northing:**	4831523
Location Accuracy:		**Orig. Ground Elev m:**	87.1
Elev. Reliability Note:		**DEM Ground Elev m:**	89.1
Total Depth m:	-999	**Primary Name:**	
Township:		**Concession:**	
Lot:		**Municipality:**	
Completion Date:	OCT-1969	**Static Water Level:**	0
Primary Water Use:	Not Used	**Sec. Water Use:**	

--- Details ---

Stratum ID:	218546044	**Top Depth(m):**	0.0
Bottom Depth(m):	1.8	**Stratum Desc:**	FILL,SILT,CLAY,SAND.BROWN,STIFF.
+			
Stratum ID:	218546045	**Top Depth(m):**	1.8
Bottom Depth(m):	5.2	**Stratum Desc:**	SILT(84),CLAY(12), SAND(4). BROWN,HARD,LAYERED, WATER STABLE AT 285.8 FEET.
+			
Stratum ID:	218546046	**Top Depth(m):**	5.2
Bottom Depth(m):	8.0	**Stratum Desc:**	SILT,CLAY,SAND. GREY,FIRM,LAYERED.
+			
Stratum ID:	218546047	**Top Depth(m):**	8.0
Bottom Depth(m):	8.6	**Stratum Desc:**	BEDROCK,SHALE. GREY,FRACTURED.
+			
Stratum ID:	218546048	**Top Depth(m):**	8.6
Bottom Depth(m):		**Stratum Desc:**	BEDROCK,SHALE, LIMESTONE. GREY,SOUND. 018019026 020029035000000390005904500170012

266	*1 of 1*	*-/0.0*	*90.0*	*ON*	*BORE*

Borehole ID:	833195	**Type:**	Borehole
Use:	Geotechnical/Geological Investigation	**Status:**	Decommissioned
Drill Method:	Boring	**UTM Zone:**	17
Easting:	622363	**Northing:**	4831512
Location Accuracy:		**Orig. Ground Elev m:**	87.1
Elev. Reliability Note:		**DEM Ground Elev m:**	88
Total Depth m:	9.8	**Primary Name:**	
Township:	Etobicoke	**Concession:**	
Lot:		**Municipality:**	
Completion Date:	09-OCT-1969	**Static Water Level:**	.4
Primary Water Use:		**Sec. Water Use:**	

--- Details ---

Stratum ID:	6012901	**Top Depth(m):**	0.0

Bottom Depth(m):	1.8	**Stratum Desc:**	Clayey silt, with sand, occasional pockets of silt, brown, very stiff
+			
Stratum ID:	6012902	**Top Depth(m):**	1.8
Bottom Depth(m):	8.0	**Stratum Desc:**	Clayey silt with sand (occasional layers of silt up to 0.01m thick throughout), silt layer, brown to grey, firm to hard
+			
Stratum ID:	6012903	**Top Depth(m):**	8.0
Bottom Depth(m):	9.8	**Stratum Desc:**	Shale bedrock, interbeds of limestone, grey, fractured to sound

267 **1 of 2** **-/0.0** **80.0** **ON** **BORE**

Borehole ID:	634932	**Type:**	Borehole
Use:	Geotechnical/Geological Investigation	**Status:**	
Drill Method:	Diamond Drill	**UTM Zone:**	17
Easting:	623273	**Northing:**	4832403
Location Accuracy:		**Orig. Ground Elev m:**	77.7
Elev. Reliability Note:		**DEM Ground Elev m:**	82.6
Total Depth m:	13.3	**Primary Name:**	
Township:		**Concession:**	
Lot:		**Municipality:**	
Completion Date:	AUG-1955	**Static Water Level:**	-999.9
Primary Water Use:	Not Used	**Sec. Water Use:**	

--- Details ---

Stratum ID:	218471258	**Top Depth(m):**	0.0
Bottom Depth(m):	0.5	**Stratum Desc:**	SOIL.
+			
Stratum ID:	218471259	**Top Depth(m):**	0.5
Bottom Depth(m):	0.9	**Stratum Desc:**	SAND-MEDIUM. BROWN,MOIST.
+			
Stratum ID:	218471260	**Top Depth(m):**	0.9
Bottom Depth(m):	2.4	**Stratum Desc:**	SAND-MEDIUM,SILT, CLAY,CINDERS. BROWN,MOIST.
+			
Stratum ID:	218471261	**Top Depth(m):**	2.4
Bottom Depth(m):	4.3	**Stratum Desc:**	SAND. BROWN,FLUVIO-GLACIAL,WET, AGE GLACIAL.
+			
Stratum ID:	218471262	**Top Depth(m):**	4.3
Bottom Depth(m):	7.0	**Stratum Desc:**	SILT,SAND. GREY,GREY,FLUVIO-GLACIAL,WET, AGE GLACIAL.
+			
Stratum ID:	218471263	**Top Depth(m):**	7.0
Bottom Depth(m):	10.7	**Stratum Desc:**	SAND,SILT. BROWN,FLUVIO-GLACIAL,WET, AGE GLACIAL.
+			
Stratum ID:	218471264	**Top Depth(m):**	10.7
Bottom Depth(m):	11.6	**Stratum Desc:**	CLAY,SILT,GRAVEL. GREY,LACUSTRINE,MOIST, AGE GLACIAL.
+			

Map Key	Number of Records	Direction/ Distance (m)	Elevation (m)	Site	DB

Stratum ID:	218471265	**Top Depth(m):**	11.6
Bottom Depth(m):	13.3	**Stratum Desc:**	SHALE. AGE ORDOVICIAN. 00015005000300160008001300140002002300100035001000

Map Key	Number of Records	Direction/ Distance (m)	Elevation (m)	Site	DB
267	2 of 2	-/0.0	80.0	ON	WWIS

Well ID:	7198478	**Lot:**	
Concession:		**Concession Name:**	
County:	YORK	**Municipality:**	TORONTO CITY
Easting Nad83:	623274	**Northing Nad83:**	4832403
Zone:	17	**Utm Reliability:**	margin of error : 30 m - 100 m
Primary Water Use:		**Construction Date:**	10-DEC-12
Sec. Water Use:		**Well Depth:**	
Pump Rate:		**Static Water Level:**	
Flow Rate:		**Clear/Cloudy:**	
Specific Capacity:		**Final Well Status:**	
Construction Method:		**Flowing (y/n):**	
Elevation (m):		**Elevation Reliability:**	
Depth to Bedrock:		**Overburden/Bedrock:**	
Water Type:		**Casing Material:**	

Map Key	Number of Records	Direction/ Distance (m)	Elevation (m)	Site	DB
268	1 of 1	-/0.0	80.0	Monarch Waterview Development Limited 2161 Lakeshore Boulevard West Toronto ON	RSC

Date Submitted:	2014-02-05
Date Acknowledg.:	
Date Returned:	
Certification Date:	
Soil Type:	
Restoration Type:	
Registration #:	212048
Stratified (Y/N):	
Criteria:	
Consultant:	
District Office:	Toronto
Intended Prop Use:	Residential
Current Property Use:	
Certificate Prop Use #:	
Applicable Standards:	
Legal Description:	
Prop. Identification #:	
Entire legal prop. (y/n):	
UTM Coordinates:	
Latitude & Longitude:	
Accuracy Estimate:	
Measurement Method:	
CPU Issued Sect 1686:	

Map Key	Number of Records	Direction/ Distance (m)	Elevation (m)	Site	DB
269	1 of 1	-/0.0	91.3	CIBC BANK HUMBER RIVER, FROM CIBC BANK, 172 THE QUEENSWAY, 3 UNITS WEST OF SOUTHFIELD TORONTO CITY ON M8Y 1J3	SPL

Ref NO:	124850
Contaminant Code:	
Contaminant Name:	
Contaminant Quantity:	
Incident Cause:	PIPE/HOSE LEAK
Incident Dt:	4/12/1996
Incident Reason:	NEGLIGENCE (APPARENT)
Incident Summary:	CIBC - 18 L FURNACE OIL TO STORM CATCH BASIN. WORKS,MOEE-ERP.CLEANED UP
MOE Reported Dt:	4/12/1996
Environmental Impact:	CONFIRMED
Nature of Impact:	Water course or lake
Receiving Medium:	LAND / WATER
SAC Action Class:	
Sector Source Type:	
Site Municipality:	01106

Map Key	Number of Records	Direction/ Distance (m)	Elevation (m)	Site	DB
270	1 of 9	-/0.0	80.0	TORONTO CITY - HUMBER TREATMENT PLANT THE QUEENSWAY/SOUTH KINGSWAY TORONTO CITY ON	CA

Certificate #:	3-0474-91-
Application Year:	91
Issue Date:	11/6/1991
Approval Type:	Municipal sewage
Status:	Second revision
Application Type:	
Client Name:	
Client Address:	
Client City:	
Client Postal Code:	
Project Description:	
Contaminants:	
Emission Control:	

Map Key	Number of Records	Direction/ Distance (m)	Elevation (m)	Site	DB
270	2 of 9	-/0.0	80.0	METROPOLITAN TORONTO WORKS DEPT SWANSEA PUMPING STATION QUEENSWAY & KINGSWAY TORONTO ON	GEN

Generator #:	ON0146233
Approval Yrs:	92,93,97
SIC Code:	8373
SIC Description:	ENVIRON. ADMIN.

--- Details ---

Waste Code:	243
Waste Description:	PCB'S

Map Key	Number of Records	Direction/ Distance (m)	Elevation (m)	Site	DB
270	3 of 9	-/0.0	80.0	METROPOLITAN TORONTO WORKS DEPT. 27-597 SWANSEA PUMPING STATION QUEENSWAY & KINGSWAY C/O STN. 1180 55 JOHN ST. TORONTO ON M5V 3C6	GEN

Generator #: ON0146233
Approval Yrs: 94,95,96
SIC Code: 8373
SIC Description: ENVIRON. ADMIN.

--- Details ---
Waste Code: 243
Waste Description: PCB'S

Map Key	Number of Records	Direction/ Distance (m)	Elevation (m)	Site	DB
270	4 of 9	-/0.0	80.0	METROPOLITAN TORONTO WORKS DEPARTMENT SWANSEA PUMPING STATION QUEENSWAY & KINGSWAY TORONTO ON	GEN

Generator #: ON0146233
Approval Yrs: 98,99,00,01
SIC Code: 8373
SIC Description: ENVIRON. ADMIN.

--- Details ---
Waste Code: 243
Waste Description: PCB'S

Map Key	Number of Records	Direction/ Distance (m)	Elevation (m)	Site	DB
270	5 of 9	-/0.0	80.0	City of Toronto Near South Kingsway and The Queensway Toronto ON	SPL

Ref NO: 8241-8EXKHQ
Contaminant Code: 44
Contaminant Name: SEWAGE,RAW UNCHLORINATED
Contaminant Quantity: 0 other - see incident description
Incident Cause: Unknown
Incident Dt: 3/14/2011
Incident Reason: Unknown - Reason not determined
Incident Summary: Manhole overflow, raw unchl swg to Humber River, ongoing
MOE Reported Dt: 3/14/2011
Environmental Impact: Confirmed
Nature of Impact: Surface Water Pollution
Receiving Medium:
SAC Action Class: Watercourse Spills
Sector Source Type: Sewer
Site Municipality: Toronto

Map Key	Number of Records	Direction/ Distance (m)	Elevation (m)	Site	DB
270	6 of 9	-/0.0	80.0	PETRO CANADA HUMBER RIVER AT THE QUEENSWAY AND SOUTH KINGSWAY,PETRO CANADA	SPL

Map Key	Number of Records	Direction/ Distance (m)	Elevation (m)	Site	DB
				CARWASH. SERVICE STATION TORONTO CITY ON	

Ref NO:	212794
Contaminant Code:	
Contaminant Name:	
Contaminant Quantity:	
Incident Cause:	UNKNOWN
Incident Dt:	10/1/2001
Incident Reason:	UNKNOWN
Incident Summary:	PETRO CANADA-SOAPY WATER TO HUMBER RIVER FROM CARWASH.
MOE Reported Dt:	10/1/2001
Environmental Impact:	Possible
Nature of Impact:	Water course or lake
Receiving Medium:	Water
SAC Action Class:	
Sector Source Type:	
Site Municipality:	01106

270	7 of 9	-/0.0	80.0	METROPOLITAN TORONTO, MUNICIPA PARKETTE NEAR QUEENSWAY AND SOUTH KINGSWAY SANITARY SEWER/ SEWAGE PUMPING STATION TORONTO CITY ON	SPL

Ref NO:	165452
Contaminant Code:	
Contaminant Name:	
Contaminant Quantity:	
Incident Cause:	UNKNOWN
Incident Dt:	3/12/1999
Incident Reason:	EQUIPMENT FAILURE
Incident Summary:	METRO TORONTO:RAW SEWAGE FLOWING INTO HUMBER RIVER FROM BROKEN MAIN.
MOE Reported Dt:	3/12/1999
Environmental Impact:	POSSIBLE
Nature of Impact:	Multi Media Pollution
Receiving Medium:	LAND
SAC Action Class:	
Sector Source Type:	
Site Municipality:	1106

270	8 of 9	-/0.0	80.0	METROPOLITAN TORONTO, MUNICIPA SOUTH KINGSWAY & THE QUEENSWAY SANITARY SEWER/ SEWAGE PUMPING STATION TORONTO CITY ON	SPL

Ref NO:	124138
Contaminant Code:	
Contaminant Name:	
Contaminant Quantity:	
Incident Cause:	PIPE/HOSE LEAK
Incident Dt:	3/11/1996
Incident Reason:	EQUIPMENT FAILURE
Incident Summary:	METRO TORONTO: 1000 L OF ACTIVATED SLUDGE TO ROAD,CONTAINED BEING CLEANED

Map Key	Number of Records	Direction/ Distance (m)	Elevation (m)	Site	DB

MOE Reported Dt:	3/11/1996
Environmental Impact:	NOT ANTICIPATED
Nature of Impact:	Multi Media Pollution
Receiving Medium:	LAND
SAC Action Class:	
Sector Source Type:	
Site Municipality:	01106

270	9 of 9	-/0.0	80.0	METROPOLITAN TORONTO, MUNICIPA LAKE ONTARIO VIA HUMBER RIVER FROM SPILL AT SOUTH KINGSWAY & THE QUEENSWAY SANITARY SEWER/ SEWAGE PUMPING STATION TORONTO CITY ON	SPL

Ref NO:	124106
Contaminant Code:	
Contaminant Name:	
Contaminant Quantity:	
Incident Cause:	PIPE/HOSE LEAK
Incident Dt:	3/8/1996
Incident Reason:	EQUIPMENT FAILURE
Incident Summary:	METRO TORONTO: 360 M3 OF ACTIVATED SLUDGE TO ROAD,STORMSEWER & RIVER: WORKS
MOE Reported Dt:	3/8/1996
Environmental Impact:	CONFIRMED
Nature of Impact:	Multi Media Pollution
Receiving Medium:	LAND / WATER
SAC Action Class:	
Sector Source Type:	
Site Municipality:	01106

271	1 of 2	-/0.0	90.0	ON	BORE

Borehole ID:	833188	**Type:**	Borehole
Use:	Geotechnical/Geological Investigation	**Status:**	Decommissioned
Drill Method:	Boring	**UTM Zone:**	17
Easting:	622327	**Northing:**	4831530
Location Accuracy:		**Orig. Ground Elev m:**	88.4
Elev. Reliability Note:		**DEM Ground Elev m:**	94.3
Total Depth m:	10.1	**Primary Name:**	
Township:	Etobicoke	**Concession:**	
Lot:		**Municipality:**	
Completion Date:	25-SEP-1969	**Static Water Level:**	.9
Primary Water Use:		**Sec. Water Use:**	

--- Details ---

Stratum ID:	6012877	**Top Depth(m):**	0.0
Bottom Depth(m):	1.8	**Stratum Desc:**	Clayey silt with sand, related glass and cinders (fill), firm
+			
Stratum ID:	6012878	**Top Depth(m):**	1.8

Bottom Depth(m):	2.3	**Stratum Desc:**	Topsoil
+			
Stratum ID:	6012879	**Top Depth(m):**	2.3
Bottom Depth(m):	8.1	**Stratum Desc:**	Clayey silt to silty clay, trace of sand, (occasional layers of silt up to 0.03m thick throughout)
+			
Stratum ID:	6012880	**Top Depth(m):**	8.1
Bottom Depth(m):	10.1	**Stratum Desc:**	Shale bedrock, interbeds of limestone, grey, weathered then sound after 8.60m

---

271	2 of 2	-/0.0	90.0	ON	BORE

Borehole ID:	833214	**Type:**	Borehole
Use:	Geotechnical/Geological Investigation	**Status:**	Decommissioned
Drill Method:	Boring	**UTM Zone:**	17
Easting:	622327	**Northing:**	4831530
Location Accuracy:		**Orig. Ground Elev m:**	88.4
Elev. Reliability Note:		**DEM Ground Elev m:**	94.3
Total Depth m:	10.1	**Primary Name:**	
Township:	Etobicoke	**Concession:**	
Lot:		**Municipality:**	
Completion Date:	25-SEP-1969	**Static Water Level:**	.9
Primary Water Use:		**Sec. Water Use:**	

--- Details ---

Stratum ID:	6012969	**Top Depth(m):**	0.0
Bottom Depth(m):	1.8	**Stratum Desc:**	Clayey silt with sand, related glass and cinders, (fill), firm
+			
Stratum ID:	6012970	**Top Depth(m):**	1.8
Bottom Depth(m):	2.3	**Stratum Desc:**	Topsoil
+			
Stratum ID:	6012971	**Top Depth(m):**	2.3
Bottom Depth(m):	8.1	**Stratum Desc:**	Clayey silt to silty clay, trace of sand, occasional layers of silt up to 0.03m thick throughout
+			
Stratum ID:	6012972	**Top Depth(m):**	8.1
Bottom Depth(m):	10.1	**Stratum Desc:**	Shale bedrock, interbeds of limestone (grey), weathered to sound after 8.60m

---

272	1 of 1	-/0.0	80.0	ON	BORE

Borehole ID:	634942	**Type:**	Borehole
Use:	Geotechnical/Geological Investigation	**Status:**	
Drill Method:	Diamond Drill	**UTM Zone:**	17
Easting:	623296	**Northing:**	4832393
Location Accuracy:		**Orig. Ground Elev m:**	77.9
Elev. Reliability		**DEM Ground Elev**	82.3

Map Key	Number of Records	Direction/ Distance (m)	Elevation (m)	Site	DB

Note: **m:**
Total Depth m: 12 **Primary Name:**
Township: **Concession:**
Lot: **Municipality:**
Completion Date: AUG-1955 **Static Water Level:** -999.9
Primary Water Use: Not Used **Sec. Water Use:**

--- Details ---

Stratum ID: 218471341 **Top Depth(m):** 0.0
Bottom Depth(m): 2.4 **Stratum Desc:** SAND-MEDIUM,SILT. BROWN,FLUVIO-GLACIAL.

+
Stratum ID: 218471342 **Top Depth(m):** 2.4
Bottom Depth(m): 4.0 **Stratum Desc:** SILT,SAND. GREY,FLUVIO-GLACIAL,WET, AGE GLACIAL.

+
Stratum ID: 218471343 **Top Depth(m):** 4.0
Bottom Depth(m): 5.5 **Stratum Desc:** SILT,CLAY,SAND. BROWN,FLUVIO-GLACIAL, AGE GLACIAL.

+
Stratum ID: 218471344 **Top Depth(m):** 5.5
Bottom Depth(m): 7.0 **Stratum Desc:** SAND-FINE. GREY,FLUVIO-GLACIAL, AGE GLACIAL.

+
Stratum ID: 218471345 **Top Depth(m):** 7.0
Bottom Depth(m): 8.5 **Stratum Desc:** CLAY,SILT,SAND, GRAVEL. LACUSTRINE,AGE GLACIAL.

+
Stratum ID: 218471346 **Top Depth(m):** 8.5
Bottom Depth(m): 12.0 **Stratum Desc:** SILT,CLAY. GREY,FLUVIO-GLACIAL, AGE GLACIAL.
0000000600080005001300080018001100230011002800170 00

273	1 of 28	-/0.0	90.0	ONTARIO FOOD TERMINAL BOARD 165 THE QUEENSWAY TORONTO ON M8Y 1H8	GEN

Generator #: ON1802200
Approval Yrs: 2012
SIC Code: 413150
SIC Description: Fresh Fruit and Vegetable Wholesaler-Distributors

--- Details ---

Waste Code: 243
Waste Description: PCBS
+
Waste Code: 252
Waste Description: WASTE OILS & LUBRICANTS

273	2 of 28	-/0.0	90.0	ONTARIO FOOD TERMINAL BOARD 165 THE QUEENSWAY TORONTO ON M8Y 1H8	GEN

Generator #: ON1802200
Approval Yrs: 2010
SIC Code: 413150

Map Key	Number of Records	Direction/ Distance (m)	Elevation (m)	Site	DB

SIC Description: Fresh Fruit and Vegetable Wholesaler-Distributors

--- Details ---
Waste Code: 252
Waste Description: WASTE OILS & LUBRICANTS
+
Waste Code: 243
Waste Description: PCBS

273	3 of 28	-/0.0	90.0	ONTARIO FOOD TERMINAL BOARD 165 THE QUEENSWAY TORONTO ON	GEN

Generator #: ON1802200
Approval Yrs: 2013
SIC Code: 413150
SIC Description: FRESH FRUIT AND VEGETABLE WHOLESALER-DISTRIBUTORS

--- Details ---
Waste Code: 243
Waste Description: PCBS
+
Waste Code: 252
Waste Description: WASTE OILS & LUBRICANTS

273	4 of 28	-/0.0	90.0	ONTARIO FOOD TERMINAL BOARD 165 THE QUEENSWAY TORONTO ON M8Y 1H8	GEN

Generator #: ON1802200
Approval Yrs: 2011
SIC Code: 413150
SIC Description: Fresh Fruit and Vegetable Wholesaler-Distributors

--- Details ---
Waste Code: 252
Waste Description: WASTE OILS & LUBRICANTS
+
Waste Code: 243
Waste Description: PCBS

273	5 of 28	-/0.0	90.0	ONTARIO FOOD TERMINAL BOARD 165 THE QUEENSWAY ROAD TORONTO ON M8X 1H8	GEN

Generator #: ON1802200
Approval Yrs: 93,94,95,96,97,98,99,00,01
SIC Code: 5216
SIC Description: FRESH FRUIT/VEG., WH

--- Details ---
Waste Code: 252
Waste Description: WASTE OILS & LUBRICANTS

273	6 of 28	-/0.0	90.0	ONTARIO FOOD TERMINAL BOARD	GEN

Map Key	Number of Records	Direction/ Distance (m)	Elevation (m)	Site	DB
				165 THE QUEENSWAY TORONTO ON M8Y 1H8	

Generator #: ON1802200
Approval Yrs: 02,03,04,05,06,07,08
SIC Code:
SIC Description:

--- Details ---
Waste Code: 252
Waste Description: WASTE OILS & LUBRICANTS
+
Waste Code: 243
Waste Description: PCB'S

273	***7 of 28***	***-/0.0***	***90.0***	***ONTARIO FOOD TERMINAL BOARD 165 THE QUEENSWAY TORONTO ON M8Y 1H8***	***GEN***

Generator #: ON1802200
Approval Yrs: As of May 2015
SIC Code:
SIC Description:

--- Details ---
Waste Code: 243
Waste Description: PCB
+
Waste Code: 252
Waste Description: Waste crankcase oils and lubricants

273	***8 of 28***	***-/0.0***	***90.0***	***ONTARIO FOOD TERMINAL BOARD 165 THE QUEENSWAY TORONTO ON M8Y 1H8***	***GEN***

Generator #: ON1802200
Approval Yrs: 2009
SIC Code: 413150
SIC Description: Fresh Fruit and Vegetable Wholesaler-Distributors

--- Details ---
Waste Code: 243
Waste Description: PCBS
+
Waste Code: 252
Waste Description: WASTE OILS & LUBRICANTS

273	***9 of 28***	***-/0.0***	***90.0***	***Black and McDonald 165 The Queensway Toronto ON***	***GEN***

Generator #: ON2664826
Approval Yrs: 2013
SIC Code: 238210
SIC Description: ELECTRICAL CONTRACTORS, ELECTRICAL CONTRACTORS AND OTHER WIRING

Map Key	Number of Records	Direction/ Distance (m)	Elevation (m)	Site	DB

--- Details ---
Waste Code: 252
Waste Description: WASTE OILS & LUBRICANTS

273	10 of 28	-/0.0	90.0	ONTARIO FOOD TERMINAL BOARD 165 THE QUEENSWAY TORONTO ON M8Y 1H8	NPCB

Company Code: F0969
Industry: UNDEFINED
Site Status:
Transaction Date:
Inspection Date:

273	11 of 28	-/0.0	90.0	ONTARIO FOOD TERMINAL BOARD 165 THE QUEENSWAY TORONTO ON M8Y 1H8	NPCB

Company Code: O0519
Industry: Food/Beverage/Water
Site Status:
Transaction Date: 9/30/1993
Inspection Date: 11/16/1989

273	12 of 28	-/0.0	90.0	ONTARIO FOOD TERMINAL BOARD (O.F.T.B.) 165 THE QUEENSWAY TORONTO ON M8Y 1H8	NPCB

Company Code: O0519
Industry: FOOD/BEVERAGE/WATER
Site Status: INSPECTED SITES (NON FEDERAL)
Transaction Date: 6/14/2000
Inspection Date: 11/28/2002

--- Details ---
Label: OR25649
Serial No.: 174319
PCB Type/Code: ASKAREL/ASKAREL
Location:
Item/State: TRANSFORMER/FULL
No. of Items: 1
Manufacturer:
Status: IN-USE
Contents: 573 L
+
Label: OR25650
Serial No.: 174316
PCB Type/Code: ASKAREL/ASKAREL
Location:
Item/State: TRANSFORMER/FULL
No. of Items: 1
Manufacturer:
Status: IN-USE

Map Key	Number of Records	Direction/ Distance (m)	Elevation (m)	Site	DB

Contents: 573 L
+
Label: OR25651
Serial No.: 174317
PCB Type/Code: ASKAREL/ASKAREL
Location:
Item/State: TRANSFORMER/FULL
No. of Items: 1
Manufacturer:
Status: IN-USE
Contents: 573 L
+
Label: OR25653
Serial No.: 174320
PCB Type/Code: ASKAREL/ASKAREL
Location:
Item/State: TRANSFORMER/FULL
No. of Items: 1
Manufacturer:
Status: IN-USE
Contents: 573 L
+
Label: OR25646
Serial No.: 17431S
PCB Type/Code: ASKAREL/ASKAREL
Location:
Item/State: TRANSFORMER/FULL
No. of Items: 1
Manufacturer:
Status: IN-USE
Contents: 573 L

273	*13 of 28*	*-/0.0*	*90.0*	***ONTARIO FOOD TERMINAL BOARD (O. F. T. B.)*** ***165 THE QUEENSWAY*** ***Toronto ON M8Y 1H8***	***NPCB***

Company Code: O0519
Industry: Food/Beverage/Water
Site Status: In- Use
Transaction Date: 11/16/1989
Inspection Date: 11/28/2002

--- Details ---
Label:
Serial No.:
PCB Type/Code: Askarel/Askarel
Location: SUB STATION #1
Item/State:
No. of Items:
Manufacturer:
Status: In-Use
Contents:
+
Label:
Serial No.:
PCB Type/Code: Askarel/Askarel

Map Key	Number of Records	Direction/ Distance (m)	Elevation (m)	Site	DB

Location: SUB STATION #4
Item/State:
No. of Items:
Manufacturer:
Status: In-Use
Contents:
+
Label:
Serial No.:
PCB Type/Code: Askarel/Askarel
Location: SUB STATION #5
Item/State:
No. of Items:
Manufacturer:
Status: In-Use
Contents:
+
Label:
Serial No.:
PCB Type/Code: Askarel/Askarel
Location: SUB STATION #6
Item/State:
No. of Items:
Manufacturer:
Status: In-Use
Contents:
+
Label:
Serial No.:
PCB Type/Code: Askarel/Askarel
Location: SUB STATION #8
Item/State:
No. of Items:
Manufacturer:
Status: In-Use
Contents:

273	***14 of 28***	***-/0.0***	***90.0***	***ONTARIO FOOD TERMINAL BOARD*** ***165 THE QUEENSWAY*** ***TORONTO ON M8Y 1H8***	***OPCB***

Year: 1999
Site Number: 30197A003
Name Owner:
Additional Site Information:

273	***15 of 28***	***-/0.0***	***90.0***	***ONTARIO FOOD TERMINAL BOARD*** ***165 THE QUEENSWAY*** ***TORONTO ON M8Y 1H8***	***OPCB***

Year: 1998
Site Number: 30197A003
Name Owner:
Additional Site Information:

Map Key	Number of Records	Direction/ Distance (m)	Elevation (m)	Site	DB
273	16 of 28	-/0.0	90.0	ONTARIO FOOD TERMINAL BOARD 165 THE QUEENSWAY TORONTO ON M8Y 1H8	OPCB

Year: 2000
Site Number: 30197A003
Name Owner:
Additional Site Information:

Map Key	Number of Records	Direction/ Distance (m)	Elevation (m)	Site	DB
273	17 of 28	-/0.0	90.0	Streef Produce Ltd. 165 The Queensway Etobicoke ON M8Y 1H8	SCT

Established: 01-SEP-75
Plant Size (ft²): 2000
Employment:

--- Details ---
Description: Fresh Fruit and Vegetable Wholesaler-Distributors
SIC/NAICS Code: 413150

Map Key	Number of Records	Direction/ Distance (m)	Elevation (m)	Site	DB
273	18 of 28	-/0.0	90.0	Dominion Citrus Limited 165 The Queensway Suite 308 Etobicoke ON M8Y 1H8	SCT

Established: 01-JUN-37
Plant Size (ft²):
Employment:

--- Details ---
Description: Other Specialty-Line Food Wholesaler-Distributors
SIC/NAICS Code: 413190
+
Description: Fresh Fruit and Vegetable Wholesaler-Distributors
SIC/NAICS Code: 413150
+
Description: Fresh Fruit and Vegetable Wholesaler-Distributors
SIC/NAICS Code: 413150
+
Description: Maple Syrup and Products Production
SIC/NAICS Code: 111994

Map Key	Number of Records	Direction/ Distance (m)	Elevation (m)	Site	DB
273	19 of 28	-/0.0	90.0	Ippolito Produce Ltd. 165 The Queensway Etobicoke ON M8Y 1H8	SCT

Established: 01-SEP-98
Plant Size (ft²):
Employment:

--- Details ---
Description: Wholesale Trade Agents and Brokers
SIC/NAICS Code: 419120
+

Map Key	Number of Records	Direction/ Distance (m)	Elevation (m)	Site	DB

Description: Wholesale Trade Agents and Brokers
SIC/NAICS Code: 419120

273	20 of 28	-/0.0	90.0	**B & L AZIZ FARM PRODUCE LTD.** **165 THE QUEENSWAY** **ETOBICOKE ON M8Y 1H8**	SCT

Established: 1959
Plant Size (ft²): 0
Employment: 1

--- Details ---
Description: FRESH FRUITS AND VEGETABLES
SIC/NAICS Code: 5148

273	21 of 28	-/0.0	90.0	**Sunkist Growers Inc.** **165 The Queensway Suite 210** **Etobicoke ON M8Y 1H8**	SCT

Established: 1893
Plant Size (ft²):
Employment: 8

--- Details ---
Description: Fresh Fruit and Vegetable Wholesaler-Distributors
SIC/NAICS Code: 413150

273	22 of 28	-/0.0	90.0	**B.C. Tree Fruits Ltd.** **165 The Queensway Suite 225** **Etobicoke ON M8Y 1H8**	SCT

Established: 01-SEP-30
Plant Size (ft²):
Employment:

--- Details ---
Description: Wholesale Trade Agents and Brokers
SIC/NAICS Code: 419120

273	23 of 28	-/0.0	90.0	**Richard E. Ryan & Associates** **165 The Queensway Suite 333** **Etobicoke ON M8Y 1H8**	SCT

Established: 01-SEP-77
Plant Size (ft²):
Employment:

--- Details ---
Description: Wholesale Trade Agents and Brokers
SIC/NAICS Code: 419120

273	24 of 28	-/0.0	90.0	**United Produce Inc.** **165 The Queensway Suite 327** **Etobicoke ON M8Y 1H8**	SCT

Map Key	Number of Records	Direction/ Distance (m)	Elevation (m)	Site	DB

Established: 1993
Plant Size (ft²): 15000
Employment: 10

--- Details ---
Description: Fresh Fruit and Vegetable Wholesaler-Distributors
SIC/NAICS Code: 413150
+
Description: Other Specialty-Line Food Wholesaler-Distributors
SIC/NAICS Code: 413190

273	25 of 28	-/0.0	90.0	ONTARIO TOMATO SALES 165 THE QUEENSWAY, DRAIN IN PARKING LOT, MAIN LEVEL TRANSPORT TRUCK (CARGO) TORONTO CITY ON	SPL

Ref NO: 52258
Contaminant Code:
Contaminant Name:
Contaminant Quantity:
Incident Cause: OTHER CONTAINER LEAK
Incident Dt: 6/13/1991
Incident Reason: EQUIPMENT FAILURE
Incident Summary: ONTARIO TOMATO SALES - 4 L. DIESEL FUEL TO CATCH-BASIN.
MOE Reported Dt: 6/13/1991
Environmental Impact: NOT ANTICIPATED
Nature of Impact:
Receiving Medium: LAND
SAC Action Class:
Sector Source Type:
Site Municipality: 01106

273	26 of 28	-/0.0	90.0	TRANSPORT TRUCK 165 THE QUEENSWAY MOTOR VEHICLE (OPERATING FLUID) TORONTO CITY ON	SPL

Ref NO: 67617
Contaminant Code:
Contaminant Name:
Contaminant Quantity:
Incident Cause: PIPE/HOSE LEAK
Incident Dt: 3/4/1992
Incident Reason: EQUIPMENT FAILURE
Incident Summary: KNIGHT APPLEDEN FRUIT LTD-135 L DIESEL TO ASPHALT FROM RUPTURED FUEL LINE.
MOE Reported Dt: 3/4/1992
Environmental Impact: NOT ANTICIPATED
Nature of Impact:
Receiving Medium: LAND
SAC Action Class:
Sector Source Type:
Site Municipality: 01106

Map Key	Number of Records	Direction/ Distance (m)	Elevation (m)	Site	DB
273	27 of 28	-/0.0	90.0	TRANSPORT TRUCK 165 THE QUEENSWAY TRANSPORT TRUCK (CARGO) TORONTO CITY ON	SPL

Ref NO:	39692
Contaminant Code:	
Contaminant Name:	
Contaminant Quantity:	
Incident Cause:	OTHER CONTAINER LEAK
Incident Dt:	8/24/1990
Incident Reason:	UNKNOWN
Incident Summary:	UNKNOWN QTY DIESEL FUEL TO GROUND AND CATCHBASIN AT ONT. FOOD TERMINAL.
MOE Reported Dt:	8/24/1990
Environmental Impact:	POSSIBLE
Nature of Impact:	
Receiving Medium:	LAND / WATER
SAC Action Class:	
Sector Source Type:	
Site Municipality:	01106

Map Key	Number of Records	Direction/ Distance (m)	Elevation (m)	Site	DB
273	28 of 28	-/0.0	90.0	TORONTO ON	WWIS

Well ID:	7043551	**Lot:**	
Concession:		**Concession Name:**	
County:	YORK	**Municipality:**	TORONTO CITY
Easting Nad83:		**Northing Nad83:**	
Zone:		**Utm Reliability:**	
Primary Water Use:		**Construction Date:**	19-MAR-07
Sec. Water Use:		**Well Depth:**	
Pump Rate:		**Static Water Level:**	
Flow Rate:		**Clear/Cloudy:**	
Specific Capacity:		**Final Well Status:**	Abandoned-Other
Construction Method:		**Flowing (y/n):**	
Elevation (m):		**Elevation Reliability:**	
Depth to Bedrock:		**Overburden/Bedrock:**	No formation data
Water Type:		**Casing Material:**	

Map Key	Number of Records	Direction/ Distance (m)	Elevation (m)	Site	DB
274	1 of 1	-/0.0	90.0	ON	BORE

Borehole ID:	834145	**Type:**	Borehole
Use:	Geotechnical/Geological Investigation	**Status:**	Decommissioned
Drill Method:	Hollow stem auger	**UTM Zone:**	17
Easting:	622316	**Northing:**	4831529
Location Accuracy:		**Orig. Ground Elev m:**	98.4
Elev. Reliability Note:		**DEM Ground Elev m:**	95.4
Total Depth m:	15.7	**Primary Name:**	
Township:	Etobicoke	**Concession:**	

Map Key	Number of Records	Direction/ Distance (m)	Elevation (m)	Site	DB

Lot:		**Municipality:**	
Completion Date:	11-AUG-1982	**Static Water Level:**	9.1
Primary Water Use:		**Sec. Water Use:**	

--- Details ---

Stratum ID:	6015605	**Top Depth(m):**	0.0
Bottom Depth(m):	0.1	**Stratum Desc:**	Asphaltic concrete
+			
Stratum ID:	6015606	**Top Depth(m):**	0.1
Bottom Depth(m):	2.1	**Stratum Desc:**	Fill, sand and gravel, well compacted, brown
+			
Stratum ID:	6015607	**Top Depth(m):**	2.1
Bottom Depth(m):	5.2	**Stratum Desc:**	Fill, gravelly sand with some silt, well compacted, brown
+			
Stratum ID:	6015608	**Top Depth(m):**	5.2
Bottom Depth(m):	6.7	**Stratum Desc:**	Fill, gravelly sand and silt, poorly-compacted, grey-brown
+			
Stratum ID:	6015609	**Top Depth(m):**	6.7
Bottom Depth(m):	10.5	**Stratum Desc:**	Fill - organic silt with zones of coarse and fine sand, silty clay and gravel, poorly compacted, grey and black
+			
Stratum ID:	6015610	**Top Depth(m):**	10.5
Bottom Depth(m):	11.8	**Stratum Desc:**	Fill, silty clay, with sand and trace organics, firm to stiff, grey-green
+			
Stratum ID:	6015611	**Top Depth(m):**	11.8
Bottom Depth(m):	15.7	**Stratum Desc:**	Silty clay, some sand and trace organics, firm to hard, grey-black

---

Map Key	Number of Records	Direction/ Distance (m)	Elevation (m)	Site	DB
275	1 of 1	-/0.0	76.7	ON	BORE

Borehole ID:	833832	**Type:**	Borehole
Use:	Geotechnical/Geological Investigation	**Status:**	Decommissioned
Drill Method:	Power auger	**UTM Zone:**	17
Easting:	623390	**Northing:**	4832268
Location Accuracy:		**Orig. Ground Elev m:**	76.7
Elev. Reliability Note:		**DEM Ground Elev m:**	76.4
Total Depth m:	13.7	**Primary Name:**	
Township:		**Concession:**	
Lot:		**Municipality:**	
Completion Date:	17-AUG-1973	**Static Water Level:**	1.4
Primary Water Use:		**Sec. Water Use:**	

--- Details ---

Stratum ID:	6014576	**Top Depth(m):**	0.0
Bottom Depth(m):	1.4	**Stratum Desc:**	Fill - silt, some sand and clay, seams of black organic material and roots, mottled brown to grey, loose
+			
Stratum ID:	6014577	**Top Depth(m):**	1.4
Bottom Depth(m):	2.1	**Stratum Desc:**	Sand, fine uniform, occasional seams

Map Key	Number of Records	Direction/ Distance (m)	Elevation (m)	Site	DB

of clayey silt and black organic material, decayed wood bits, grey, loose to compact

+
Stratum ID: 6014578 **Top Depth(m):** 2.1
Bottom Depth(m): 2.9 **Stratum Desc:** Silt to clayey silt, trace of sand and gravel, organic seams, grey, compact to stiff

+
Stratum ID: 6014579 **Top Depth(m):** 2.9
Bottom Depth(m): 4.3 **Stratum Desc:** Sand, fine, uniform, trace of silt and clay, seams of black organic material, grey, compact

+
Stratum ID: 6014580 **Top Depth(m):** 4.3
Bottom Depth(m): 5.2 **Stratum Desc:** Silt to clayey silt, some sand, traces of gravel, grey, dense or hard

+
Stratum ID: 6014581 **Top Depth(m):** 5.2
Bottom Depth(m): 6.9 **Stratum Desc:** Sand - fine, uniform, some silt, trace of clay, grey, dense

+
Stratum ID: 6014582 **Top Depth(m):** 6.9
Bottom Depth(m): 8.5 **Stratum Desc:** Silt to clayey silt, traces of sand and gravel, grey, compact

+
Stratum ID: 6014583 **Top Depth(m):** 8.5
Bottom Depth(m): 12.0 **Stratum Desc:** Clayey silt, traces of sand and gravel, grey, very stiff

+
Stratum ID: 6014584 **Top Depth(m):** 12.0
Bottom Depth(m): 12.2 **Stratum Desc:** Weathered shale

+
Stratum ID: 6014585 **Top Depth(m):** 12.2
Bottom Depth(m): 13.7 **Stratum Desc:** Shale with limestone interbeds, sound, black

---

Map Key	Number of Records	Direction/ Distance (m)	Elevation (m)	Site	DB
276	1 of 1	-/0.0	81.0	**Monarch Waterview Developments Limited** **2161 & 2165 Lakeshore Boulevard West** **Toronto ON**	RSC

Date Submitted: 2014-02-12
Date Acknowledg.:
Date Returned:
Certification Date:
Soil Type:
Restoration Type:
Registration #: 212329
Stratified (Y/N):
Criteria:
Consultant:
District Office: Toronto
Intended Prop Use: Residential
Current Property Use:
Certificate Prop Use #:
Applicable Standards:
Legal Description:

Map Key	Number of Records	Direction/ Distance (m)	Elevation (m)	Site	DB

Prop. Identification #:
Entire legal prop. (y/n):
UTM Coordinates:
Latitude & Longitude:
Accuracy Estimate:
Measurement Method:
CPU Issued Sect 1686:

---

277 | **1 of 1** | **-/0.0** | **80.0** | **ON** | **BORE**

Borehole ID:	637022	**Type:**	Borehole
Use:	Geotechnical/Geological Investigation	**Status:**	
Drill Method:	Diamond Drill	**UTM Zone:**	17
Easting:	623150	**Northing:**	4832533
Location Accuracy:		**Orig. Ground Elev m:**	79.9
Elev. Reliability Note:		**DEM Ground Elev m:**	79.4
Total Depth m:	10.8	**Primary Name:**	
Township:		**Concession:**	
Lot:		**Municipality:**	
Completion Date:	JAN-1954	**Static Water Level:**	.5
Primary Water Use:	Not Used	**Sec. Water Use:**	

--- Details ---

Stratum ID:	218479296	**Top Depth(m):**	0.0
Bottom Depth(m):	5.5	**Stratum Desc:**	SAND-MEDIUM,CLAY. BROWN,LACUSTRINE,AGE GLACIAL.
+			
Stratum ID:	218479297	**Top Depth(m):**	5.5
Bottom Depth(m):	7.3	**Stratum Desc:**	SAND-MEDIUM,CLAY. BROWN,LACUSTRINE,AGE GLACIAL, WATER STABLE AT 260.3 FEET.
+			
Stratum ID:	218479298	**Top Depth(m):**	7.3
Bottom Depth(m):	10.8	**Stratum Desc:**	CLAY,SHALE. GREY,LACUSTRINE,AGE GLACIAL. 0000003000007GREY,L

---

278 | **1 of 1** | **-/0.0** | **96.6** | **PRIVATE RESIDENCE**
29 SMITHFIELD FURNACE OIL TANK
TORONTO CITY ON M8Y 3M1 | **SPL**

Ref NO:	125719
Contaminant Code:	
Contaminant Name:	
Contaminant Quantity:	
Incident Cause:	ABOVE-GROUND TANK LEAK
Incident Dt:	4/30/1996
Incident Reason:	EQUIPMENT FAILURE
Incident Summary:	PRIVATE RESIDENCE-FURNACEOIL TO GROUND AND TO NEIGBOUR'S FLOOR DRAIN
MOE Reported Dt:	4/30/1996
Environmental Impact:	POSSIBLE

Map Key	Number of Records	Direction/ Distance (m)	Elevation (m)	Site	DB

Nature of Impact:	Soil contamination
Receiving Medium:	LAND
SAC Action Class:	
Sector Source Type:	
Site Municipality:	01106

279	1 of 1	-/0.0	82.5	CHRISTIE BROWN AND COMPANY 2150 LAKESHORE ROAD AT CHRISTIE BROWN COOKIE COMPANY. 2150 LAKESHORE BLVD WEST ETOBICOKE TORONTO CITY ON	SPL

Ref NO:	160381
Contaminant Code:	
Contaminant Name:	
Contaminant Quantity:	
Incident Cause:	CONTAINER OVERFLOW
Incident Dt:	9/22/1998
Incident Reason:	UNKNOWN
Incident Summary:	CHRISTIE BROWN-EMERGENCY GENERATOR # ISSUED FOR CAUSTIC CLEANUP IN DIKE.
MOE Reported Dt:	9/22/1998
Environmental Impact:	NOT ANTICIPATED
Nature of Impact:	
Receiving Medium:	LAND
SAC Action Class:	
Sector Source Type:	
Site Municipality:	01106

280	1 of 1	-/0.0	80.0	ON	BORE

Borehole ID:	637013	**Type:**	Borehole
Use:	Geotechnical/Geological Investigation	**Status:**	
Drill Method:	Power auger	**UTM Zone:**	17
Easting:	623115	**Northing:**	4832563
Location Accuracy:		**Orig. Ground Elev m:**	79.2
Elev. Reliability Note:		**DEM Ground Elev m:**	81.1
Total Depth m:	9	**Primary Name:**	
Township:		**Concession:**	
Lot:		**Municipality:**	
Completion Date:	AUG-1957	**Static Water Level:**	-999.9
Primary Water Use:	Not Used	**Sec. Water Use:**	

--- Details ---

Stratum ID:	218479256	**Top Depth(m):**	0.0
Bottom Depth(m):	2.4	**Stratum Desc:**	FILL,CLAY,SAND.
+			
Stratum ID:	218479257	**Top Depth(m):**	2.4
Bottom Depth(m):	9.0	**Stratum Desc:**	SAND-MEDIUM,SILT. GREY,GLACIAL,DENSE, AGE GLACIAL.
+			

Stratum ID:	218479258	**Top Depth(m):**	9.0
Bottom Depth(m):	9.0	**Stratum Desc:**	SHALE. AGE ORDOVICIAN. 0000001600080016GLACIAL,D

281 **1 of 1** **-/0.0** **80.9** **WWIS**

ON

Well ID:	7213512	**Lot:**	
Concession:		**Concession Name:**	
County:	YORK	**Municipality:**	ETOBICOKE BOROUGH
Easting Nad83:	622668	**Northing Nad83:**	4831312
Zone:	17	**Utm Reliability:**	margin of error : 30 m - 100 m
Primary Water Use:		**Construction Date:**	07-NOV-13
Sec. Water Use:		**Well Depth:**	
Pump Rate:		**Static Water Level:**	
Flow Rate:		**Clear/Cloudy:**	
Specific Capacity:		**Final Well Status:**	
Construction Method:		**Flowing (y/n):**	
Elevation (m):		**Elevation Reliability:**	
Depth to Bedrock:		**Overburden/Bedrock:**	
Water Type:		**Casing Material:**	

282 **1 of 1** **-/0.0** **80.0** **WWIS**

ON

Well ID:	7205802	**Lot:**	
Concession:		**Concession Name:**	
County:	YORK	**Municipality:**	ETOBICOKE BOROUGH
Easting Nad83:	622695	**Northing Nad83:**	4831306
Zone:	17	**Utm Reliability:**	margin of error : 30 m - 100 m
Primary Water Use:		**Construction Date:**	11-JUN-13
Sec. Water Use:		**Well Depth:**	
Pump Rate:		**Static Water Level:**	
Flow Rate:		**Clear/Cloudy:**	
Specific Capacity:		**Final Well Status:**	
Construction Method:		**Flowing (y/n):**	
Elevation (m):		**Elevation Reliability:**	
Depth to Bedrock:		**Overburden/Bedrock:**	
Water Type:		**Casing Material:**	

283 **1 of 1** **-/0.0** **80.0** **WWIS**

Vaughan ON

Well ID:	7210364	**Lot:**	
Concession:		**Concession Name:**	
County:	YORK	**Municipality:**	ETOBICOKE BOROUGH
Easting Nad83:	622714	**Northing Nad83:**	4831301
Zone:	17	**Utm Reliability:**	margin of error : 30 m - 100 m

Map Key	Number of Records	Direction/ Distance (m)	Elevation (m)	Site	DB

Primary Water Use:	Monitoring	**Construction Date:**	04-JUL-13
Sec. Water Use:		**Well Depth:**	35 ft
Pump Rate:		**Static Water Level:**	
Flow Rate:		**Clear/Cloudy:**	
Specific Capacity:		**Final Well Status:**	
Construction Method:	Rotary (Convent.)	**Flowing (y/n):**	
Elevation (m):		**Elevation Reliability:**	
Depth to Bedrock:		**Overburden/Bedrock:**	
Water Type:		**Casing Material:**	Not stated

--- Details ---

Thickness:	10 ft	**Original Depth:**	10 ft
Material Colour:	BROWN	**Material:**	SILT, SAND, SOFT
+			
Thickness:	10 ft	**Original Depth:**	20 ft
Material Colour:	GREY	**Material:**	SILT, SAND, DENSE
+			
Thickness:	15 ft	**Original Depth:**	35 ft
Material Colour:	BROWN	**Material:**	SAND, COARSE SAND, HARD

Map Key	Number of Records	Direction/ Distance (m)	Elevation (m)	Site	DB
284	1 of 1	-/0.0	96.1	TORONTO ON	WWIS

Well ID:	6928519	**Lot:**	
Concession:		**Concession Name:**	
County:	YORK	**Municipality:**	TORONTO CITY
Easting Nad83:		**Northing Nad83:**	
Zone:		**Utm Reliability:**	unknown UTM
Primary Water Use:		**Construction Date:**	25-AUG-04
Sec. Water Use:		**Well Depth:**	6.1 m
Pump Rate:		**Static Water Level:**	
Flow Rate:		**Clear/Cloudy:**	
Specific Capacity:		**Final Well Status:**	Observation Wells
Construction Method:	Other Method	**Flowing (y/n):**	
Elevation (m):		**Elevation Reliability:**	
Depth to Bedrock:		**Overburden/Bedrock:**	Overburden
Water Type:	FRESH	**Casing Material:**	Not stated

--- Details ---

Thickness:	2.13 m	**Original Depth:**	2.13 m
Material Colour:	BROWN	**Material:**	FILL, LOOSE
+			
Thickness:	3.97 m	**Original Depth:**	6.1 m
Material Colour:	BROWN	**Material:**	SAND, CLAY, POROUS

Map Key	Number of Records	Direction/ Distance (m)	Elevation (m)	Site	DB
285	1 of 1	-/0.0	79.7	City of Toronto 110 The Queensway Toronto ON	CA

Certificate #: 0271-7PYPFM

Map Key	Number of Records	Direction/ Distance (m)	Elevation (m)	Site	DB

Application Year:	2009
Issue Date:	3/12/2009
Approval Type:	Municipal and Private Sewage Works
Status:	Approved
Application Type:	
Client Name:	
Client Address:	
Client City:	
Client Postal Code:	
Project Description:	
Contaminants:	
Emission Control:	

287	1 of 1	-/0.0	92.0	FILTON AUTO SERVICES LTD ACTIVE TIRE & AUTO CENTRE 186 THE QUEENSWAY ETOBICOKE ON M8Y 1J3	PRT

Location ID:	4730
Type:	retail
Expiry Date:	1993-07-31
Capacity (L):	90800
Licence #:	0076367499

288	1 of 1	-/0.0	80.0	ON	WWIS

Well ID:	7213513	**Lot:**	
Concession:		**Concession Name:**	
County:	YORK	**Municipality:**	ETOBICOKE BOROUGH
Easting Nad83:	622681	**Northing Nad83:**	4831302
Zone:	17	**Utm Reliability:**	margin of error : 30 m - 100 m
Primary Water Use:		**Construction Date:**	07-NOV-13
Sec. Water Use:		**Well Depth:**	
Pump Rate:		**Static Water Level:**	
Flow Rate:		**Clear/Cloudy:**	
Specific Capacity:		**Final Well Status:**	
Construction Method:		**Flowing (y/n):**	
Elevation (m):		**Elevation Reliability:**	
Depth to Bedrock:		**Overburden/Bedrock:**	
Water Type:		**Casing Material:**	

289	1 of 1	-/0.0	79.4	Riverside Dr Dump Toronto ON M6S	ANDR

Legal Description:	York Con 1 FB
Location Description:	abutted former Village of Swansea STP on Riverside Dr
Municipality:	Swansea Village
Current Municipality:	Toronto City

Map Key	Number of Records	Direction/ Distance (m)	Elevation (m)	Site	DB

RM:	Toronto City
Facility:	Dump
Date Active:	1926-30
Date Begun:	
Date Complete:	Sep 9 1930
Area (Ha):	
Landfill Type:	lot levelling around disposal plant
Group Name:	Humber River
Operated By:	Toronto Parks
Serial:	SV50
NTS:	30M11
Diameter (m):	
Waste Type:	MSW
UTM X Nad 27:	623200
UTM Y Nad 27:	4832290
UTM Zone:	17

291	1 of 1	-/0.0	79.0	ON	BORE

Borehole ID:	637012	**Type:**	Borehole
Use:	Geotechnical/Geological Investigation	**Status:**	
Drill Method:	Power auger	**UTM Zone:**	17
Easting:	623145	**Northing:**	4832563
Location Accuracy:		**Orig. Ground Elev m:**	79.2
Elev. Reliability Note:		**DEM Ground Elev m:**	78.1
Total Depth m:	10.8	**Primary Name:**	
Township:		**Concession:**	
Lot:		**Municipality:**	
Completion Date:	AUG-1957	**Static Water Level:**	.9
Primary Water Use:	Not Used	**Sec. Water Use:**	

--- Details ---

Stratum ID:	218479253	**Top Depth(m):**	7.3
Bottom Depth(m):	9.1	**Stratum Desc:**	CLAY,GRAVEL-MEDIUM. GREY,GLACIAL,AGE GLACIAL.
+			
Stratum ID:	218479254	**Top Depth(m):**	9.1
Bottom Depth(m):	9.3	**Stratum Desc:**	SHALE,CLAY. SOFT.
+			
Stratum ID:	218479255	**Top Depth(m):**	9.3
Bottom Depth(m):	10.8	**Stratum Desc:**	SHALE. AGE ORDOVICIAN. 000000210006001100090017002400060030001500019
+			
Stratum ID:	218479250	**Top Depth(m):**	0.0
Bottom Depth(m):	1.8	**Stratum Desc:**	FILL,CLAY,STONES.
+			
Stratum ID:	218479251	**Top Depth(m):**	1.8
Bottom Depth(m):	2.7	**Stratum Desc:**	SAND,SILT,CLAY(01). BROWN,GLACIAL,AGE GLACIAL, WATER STABLE AT 257.0 FEET.
+			
Stratum ID:	218479252	**Top Depth(m):**	2.7

Map Key	Number of Records	Direction/ Distance (m)	Elevation (m)	Site	DB

Bottom Depth(m):	7.3	**Stratum Desc:**	SAND,SILT. GREY,GLACIAL,DENSE, AGE GLACIAL.

292	1 of 1	-/0.0	80.1	**Phantom Developments Limited** **2171 Lakeshore Blvd W** **Toronto ON**	SPL

Ref NO:	4186-9FBT2P
Contaminant Code:	41
Contaminant Name:	WATER/SEDIMENT
Contaminant Quantity:	0 other - see incident description
Incident Cause:	Operator/Human error
Incident Dt:	2014/01/13
Incident Reason:	Deliberate Act
Incident Summary:	Phantom Development: ground-water into storm sewer
MOE Reported Dt:	2014/01/13
Environmental Impact:	Not Anticipated
Nature of Impact:	Surface Water Pollution
Receiving Medium:	
SAC Action Class:	Watercourse Spills
Sector Source Type:	Other
Site Municipality:	Toronto

294	1 of 3	-/0.0	90.0	**ON**	BORE

Borehole ID:	833213	**Type:**	Borehole
Use:	Geotechnical/Geological Investigation	**Status:**	Decommissioned
Drill Method:	Boring	**UTM Zone:**	17
Easting:	622294	**Northing:**	4831494
Location Accuracy:		**Orig. Ground Elev m:**	89
Elev. Reliability Note:		**DEM Ground Elev m:**	90.3
Total Depth m:	10.7	**Primary Name:**	
Township:	Etobicoke	**Concession:**	
Lot:		**Municipality:**	
Completion Date:	24-SEP-1969	**Static Water Level:**	1.1
Primary Water Use:		**Sec. Water Use:**	

--- Details ---

Stratum ID:	6012966	**Top Depth(m):**	0.0
Bottom Depth(m):	2.4	**Stratum Desc:**	Sand and gravel with cinders, brick fragments, etc. (fill), loose
+			
Stratum ID:	6012967	**Top Depth(m):**	2.4
Bottom Depth(m):	8.8	**Stratum Desc:**	Clayey silt, trace of sand (random layers of silt, up to 0.05m thick located randomly throughout), grey, stiff
+			
Stratum ID:	6012968	**Top Depth(m):**	8.8
Bottom Depth(m):	10.7	**Stratum Desc:**	Shale bedrock, weathered to sound

Map Key	Number of Records	Direction/ Distance (m)	Elevation (m)	Site	DB
294	2 of 3	-/0.0	90.0	ON	BORE

Borehole ID:	834124	**Type:**	Borehole
Use:	Geotechnical/Geological Investigation	**Status:**	Decommissioned
Drill Method:	Boring	**UTM Zone:**	17
Easting:	622294	**Northing:**	4831494
Location Accuracy:		**Orig. Ground Elev m:**	89
Elev. Reliability Note:		**DEM Ground Elev m:**	90.3
Total Depth m:	10.7	**Primary Name:**	
Township:	Etobicoke	**Concession:**	
Lot:		**Municipality:**	
Completion Date:	24-SEP-1969	**Static Water Level:**	1.1
Primary Water Use:		**Sec. Water Use:**	

--- Details ---

Stratum ID:	6015470	**Top Depth(m):**	0.0
Bottom Depth(m):	2.4	**Stratum Desc:**	Sand and gravel with cinders, brick fragments, etc. (fill), loose
+			
Stratum ID:	6015471	**Top Depth(m):**	2.4
Bottom Depth(m):	8.8	**Stratum Desc:**	Clayey silt, trace of sand, (random layers of silt up to 0.05m thick located randomly throughout), grey, stiff
+			
Stratum ID:	6015472	**Top Depth(m):**	8.8
Bottom Depth(m):	10.7	**Stratum Desc:**	Shale bedrock, grey, weathered to sound

294	3 of 3	-/0.0	90.0	ON	BORE

Borehole ID:	833187	**Type:**	Borehole
Use:	Geotechnical/Geological Investigation	**Status:**	Decommissioned
Drill Method:	Boring	**UTM Zone:**	17
Easting:	622294	**Northing:**	4831494
Location Accuracy:		**Orig. Ground Elev m:**	89
Elev. Reliability Note:		**DEM Ground Elev m:**	90.3
Total Depth m:	10.7	**Primary Name:**	
Township:	Etobicoke	**Concession:**	
Lot:		**Municipality:**	
Completion Date:	24-SEP-1969	**Static Water Level:**	1.1
Primary Water Use:		**Sec. Water Use:**	

--- Details ---

Stratum ID:	6012874	**Top Depth(m):**	0.0
Bottom Depth(m):	2.4	**Stratum Desc:**	Sand and gravel, with cinders, brick fragments, etc. (fill), loose
+			
Stratum ID:	6012875	**Top Depth(m):**	2.4
Bottom Depth(m):	8.8	**Stratum Desc:**	Clayey silt, trace of sand, (random layers of silt up to 0.05m thick located randomly throughout), grey, stiff
+			

Map Key	Number of Records	Direction/ Distance (m)	Elevation (m)	Site	DB

Stratum ID:	6012876	**Top Depth(m):**	8.8
Bottom Depth(m):	10.7	**Stratum Desc:**	Shale bedrock, grey, weathered to sound

295	1 of 3	-/0.0	80.0	ON	BORE

Borehole ID:	632886	**Type:**	Borehole
Use:	Geotechnical/Geological Investigation	**Status:**	
Drill Method:	Diamond Drill	**UTM Zone:**	17
Easting:	623335	**Northing:**	4832423
Location Accuracy:		**Orig. Ground Elev m:**	83.6
Elev. Reliability Note:		**DEM Ground Elev m:**	83.8
Total Depth m:	21.4	**Primary Name:**	
Township:		**Concession:**	
Lot:		**Municipality:**	
Completion Date:	JAN-1959	**Static Water Level:**	-999.9
Primary Water Use:	Not Used	**Sec. Water Use:**	

--- Details ---

Stratum ID:	218464253	**Top Depth(m):**	0.0
Bottom Depth(m):	9.4	**Stratum Desc:**	FILL.
+			
Stratum ID:	218464254	**Top Depth(m):**	9.4
Bottom Depth(m):	13.1	**Stratum Desc:**	SAND,SILT,PEAT. BURIED,LOOSE,LAYERED, AGE GLACIAL.
+			
Stratum ID:	218464255	**Top Depth(m):**	13.1
Bottom Depth(m):	14.3	**Stratum Desc:**	SAND-MEDIUM,SILT. GREY,DENSE,LAYERED, AGE GLACIAL.
+			
Stratum ID:	218464256	**Top Depth(m):**	14.3
Bottom Depth(m):	15.1	**Stratum Desc:**	SAND-MEDIUM,SILT. BROWN,DENSE,LAYERED, AGE GLACIAL.
+			
Stratum ID:	218464257	**Top Depth(m):**	15.1
Bottom Depth(m):	17.8	**Stratum Desc:**	SILT,SAND-MEDIUM, CLAY. GREY,LACUSTRINE,LAYERED, AGE GLACIAL.
+			
Stratum ID:	218464258	**Top Depth(m):**	17.8
Bottom Depth(m):	17.9	**Stratum Desc:**	SAND,SILT,GRAVEL. GREY,LACUSTRINE,DENSE, AGE GLACIAL.
+			
Stratum ID:	218464259	**Top Depth(m):**	17.9
Bottom Depth(m):	21.4	**Stratum Desc:**	SHALE. MARINE,AGE ORDOVICIAN.

295	2 of 3	-/0.0	80.0	ON	BORE

Map Key	Number of Records	Direction/ Distance (m)	Elevation (m)	Site	DB

Borehole ID:	632899	**Type:**	Borehole
Use:	Geotechnical/Geological Investigation	**Status:**	
Drill Method:	Diamond Drill	**UTM Zone:**	17
Easting:	623335	**Northing:**	4832423
Location Accuracy:		**Orig. Ground Elev m:**	80.5
Elev. Reliability Note:		**DEM Ground Elev m:**	83.8
Total Depth m:	-999	**Primary Name:**	
Township:		**Concession:**	
Lot:		**Municipality:**	
Completion Date:	JAN-1959	**Static Water Level:**	-999.9
Primary Water Use:	Not Used	**Sec. Water Use:**	

--- Details ---

Stratum ID:	218464298	**Top Depth(m):**	0.0
Bottom Depth(m):	1.1	**Stratum Desc:**	FILL,SAND. BROWN.
+			
Stratum ID:	218464299	**Top Depth(m):**	1.1
Bottom Depth(m):	2.6	**Stratum Desc:**	SILT,SAND,GRAVEL. BROWN,ALLUVIAL,AGE GLACIAL.
+			
Stratum ID:	218464300	**Top Depth(m):**	2.6
Bottom Depth(m):	4.1	**Stratum Desc:**	SAND,SILT,CLAY, GRAVEL. BROWN,ALLUVIAL,DENSE, AGE GLACIAL.
+			
Stratum ID:	218464301	**Top Depth(m):**	4.1
Bottom Depth(m):	5.3	**Stratum Desc:**	SILT,SAND,GRAVEL. GREY,BROWN,ALLUVIAL,DENSE, AGE GLACIAL.
+			
Stratum ID:	218464302	**Top Depth(m):**	5.3
Bottom Depth(m):	10.2	**Stratum Desc:**	SILT,SAND,PEAT. GREY,ALLUVIAL,LOOSE,LAMINATED,AGE GLACIAL.
+			
Stratum ID:	218464303	**Top Depth(m):**	10.2
Bottom Depth(m):	11.9	**Stratum Desc:**	SILT,SAND-MEDIUM. GREY,DENSE,LAYERED, AGE GLACIAL.
+			
Stratum ID:	218464304	**Top Depth(m):**	11.9
Bottom Depth(m):	13.0	**Stratum Desc:**	SILT. BROWN,DENSE,AGE GLACIAL.
+			
Stratum ID:	218464305	**Top Depth(m):**	13.0
Bottom Depth(m):	14.6	**Stratum Desc:**	SAND,SILT,GRAVEL. AGE GLACIAL.
+			
Stratum ID:	218464306	**Top Depth(m):**	14.6
Bottom Depth(m):		**Stratum Desc:**	SHALE. MARINE,AGE ORDOVICIAN.

Map Key	Number of Records	Direction/ Distance (m)	Elevation (m)	Site	DB
295	3 of 3	-/0.0	80.0	ON	BORE

Borehole ID:	632900	**Type:**	Borehole

Map Key	Number of Records	Direction/ Distance (m)	Elevation (m)	Site	DB

Use:	Geotechnical/Geological Investigation	**Status:**	
Drill Method:	Diamond Drill	**UTM Zone:**	17
Easting:	623335	**Northing:**	4832423
Location Accuracy:		**Orig. Ground Elev m:**	83.9
Elev. Reliability Note:		**DEM Ground Elev m:**	83.8
Total Depth m:	19.8	**Primary Name:**	
Township:		**Concession:**	
Lot:		**Municipality:**	
Completion Date:	JAN-1959	**Static Water Level:**	-999.9
Primary Water Use:	Not Used	**Sec. Water Use:**	

--- Details ---

Stratum ID:	218464310	**Top Depth(m):**	12.6
Bottom Depth(m):	13.0	**Stratum Desc:**	SILT,SAND. BROWN,LACUSTRINE,LAYERED, AGE GLACIAL.
+			
Stratum ID:	218464311	**Top Depth(m):**	13.0
Bottom Depth(m):	18.2	**Stratum Desc:**	SILT,SAND-MEDIUM, CLAY. GREY,LACUSTRINE,STIFF,LAYERED,AGE GLACIAL.
+			
Stratum ID:	218464312	**Top Depth(m):**	18.2
Bottom Depth(m):	19.8	**Stratum Desc:**	SHALE. MARINE,AGE ORDOVICIAN. A
+			
Stratum ID:	218464307	**Top Depth(m):**	0.0
Bottom Depth(m):	9.3	**Stratum Desc:**	FILL.
+			
Stratum ID:	218464308	**Top Depth(m):**	9.3
Bottom Depth(m):	11.8	**Stratum Desc:**	SILT,SAND,PEAT. GREY,LACUSTRINE,DENSE,LAYERED,AGE GLACIAL.
+			
Stratum ID:	218464309	**Top Depth(m):**	11.8
Bottom Depth(m):	12.6	**Stratum Desc:**	SILT,SAND. GREY,LACUSTRINE,DENSE,LAYERED,AGE GLACIAL.

Map Key	Number of Records	Direction/ Distance (m)	Elevation (m)	Site	DB
296	1 of 1	-/0.0	78.6	ON	WWIS

Well ID:	6930650	**Lot:**	
Concession:		**Concession Name:**	
County:	YORK	**Municipality:**	TORONTO CITY
Easting Nad83:	623201	**Northing Nad83:**	4832545
Zone:	17	**Utm Reliability:**	margin of error : 10 - 30 m
Primary Water Use:	Not Used	**Construction Date:**	12-AUG-06
Sec. Water Use:		**Well Depth:**	8 m
Pump Rate:		**Static Water Level:**	
Flow Rate:		**Clear/Cloudy:**	
Specific Capacity:		**Final Well Status:**	Observation Wells
Construction Method:	Rotary (Convent.)	**Flowing (y/n):**	
Elevation (m):	77.88	**Elevation**	

Map Key	Number of Records	Direction/ Distance (m)	Elevation (m)	Site	DB

		Reliability:	
Depth to Bedrock:	5	Overburden/Bedrock:	Overburden below Bedrock
Water Type:	FRESH	Casing Material:	Not stated
--- Details ---			
Thickness:	.5 m	Original Depth:	.5 m
Material Colour:	GREY	Material:	FILL, SAND, SILT
+			
Thickness:	1 m	Original Depth:	1.5 m
Material Colour:	GREY	Material:	SAND, SILTY, CLAY
+			
Thickness:	1.5 m	Original Depth:	3 m
Material Colour:	GREY	Material:	SHALE, SAND, SILT
+			
Thickness:	5 m	Original Depth:	8 m
Material Colour:	GREY	Material:	SAND, SILT

297	1 of 1	-/0.0	90.0	ON	BORE

Borehole ID:	604057	Type:	Borehole
Use:	Geotechnical/Geological Investigation	Status:	
Drill Method:	Diamond Drill	UTM Zone:	17
Easting:	622295	Northing:	4831483
Location Accuracy:		Orig. Ground Elev m:	87.2
Elev. Reliability Note:		DEM Ground Elev m:	88.6
Total Depth m:	7.7	Primary Name:	
Township:		Concession:	
Lot:		Municipality:	
Completion Date:	NOV-1969	Static Water Level:	-999.9
Primary Water Use:	Not Used	Sec. Water Use:	
--- Details ---			
Stratum ID:	218363270	Top Depth(m):	0.0
Bottom Depth(m):	7.7	Stratum Desc:	SILT,CLAY,SAND. GREY,VERY SOFT. 00000060AND. B

299	1 of 1	-/0.0	88.0	TORONTO ON	WWIS

Well ID:	6928586	Lot:	
Concession:		Concession Name:	
County:	YORK	Municipality:	ETOBICOKE BOROUGH
Easting Nad83:	622373	Northing Nad83:	4831403
Zone:	17	Utm Reliability:	unknown UTM
Primary Water Use:	Not Used	Construction Date:	22-DEC-04
Sec. Water Use:		Well Depth:	
Pump Rate:		Static Water Level:	
Flow Rate:		Clear/Cloudy:	
Specific Capacity:		Final Well Status:	Observation Wells
Construction Method:	Boring	Flowing (y/n):	
Elevation (m):	84.32	Elevation Reliability:	

Depth to Bedrock:		**Overburden/Bedrock:**	No formation data
Water Type:		**Casing Material:**	Not stated

301 **1 of 1** **-/0.0** **90.1** **ON** **BORE**

Borehole ID:	644191	**Type:**	Borehole
Use:	Geotechnical/Geological Investigation	**Status:**	
Drill Method:	Power auger	**UTM Zone:**	17
Easting:	622095	**Northing:**	4831853
Location Accuracy:		**Orig. Ground Elev m:**	92.3
Elev. Reliability Note:		**DEM Ground Elev m:**	89.9
Total Depth m:	10.8	**Primary Name:**	
Township:		**Concession:**	
Lot:		**Municipality:**	
Completion Date:	MAY-1958	**Static Water Level:**	-999.9
Primary Water Use:	Not Used	**Sec. Water Use:**	

--- Details ---

Stratum ID:	218506594	**Top Depth(m):**	0.0
Bottom Depth(m):	1.2	**Stratum Desc:**	FILL,SAND-MEDIUM, SILT. DENSE.
+			
Stratum ID:	218506595	**Top Depth(m):**	1.2
Bottom Depth(m):	2.9	**Stratum Desc:**	SILT,CLAY. GREY,LACUSTRINE,STIFF, AGE POST-GLACIAL.
+			
Stratum ID:	218506596	**Top Depth(m):**	2.9
Bottom Depth(m):	5.5	**Stratum Desc:**	SILT,SAND-MEDIUM TO COARSE. GREY,GLACIAL,DENSE, AGE GLACIAL.
+			
Stratum ID:	218506597	**Top Depth(m):**	5.5
Bottom Depth(m):	7.0	**Stratum Desc:**	SILT. GREY,GLACIAL,DENSE, AGE GLACIAL.
+			
Stratum ID:	218506598	**Top Depth(m):**	7.0
Bottom Depth(m):	7.8	**Stratum Desc:**	SILT,CLAY. GREY,GLACIAL,STIFF, AGE GLACIAL.
+			
Stratum ID:	218506599	**Top Depth(m):**	7.8
Bottom Depth(m):	10.8	**Stratum Desc:**	SHALE. GREY,MARINE,SOFT, AGE ORDOVICIAN. 00000020000400080009503800180022200230022IAN. 00

302 **1 of 1** **-/0.0** **79.2** **ON** **BORE**

Borehole ID:	647474	**Type:**	Borehole
Use:	Geotechnical/Geological Investigation	**Status:**	
Drill Method:	Power auger	**UTM Zone:**	17
Easting:	623125	**Northing:**	4832613

Map Key	Number of Records	Direction/ Distance (m)	Elevation (m)	Site	DB

Location Accuracy:		**Orig. Ground Elev m:**	79.2
Elev. Reliability Note:		**DEM Ground Elev m:**	79.4
Total Depth m:	8.4	**Primary Name:**	
Township:		**Concession:**	
Lot:		**Municipality:**	
Completion Date:	AUG-1957	**Static Water Level:**	.7
Primary Water Use:	Not Used	**Sec. Water Use:**	

--- Details ---

Stratum ID:	218519133	**Top Depth(m):**	0.0
Bottom Depth(m):	1.4	**Stratum Desc:**	FILL,SAND,STONES.
+			
Stratum ID:	218519134	**Top Depth(m):**	1.4
Bottom Depth(m):	4.6	**Stratum Desc:**	SAND-MEDIUM,SILT, ORGANIC. GREY,GLACIAL,LOOSE, AGE GLACIAL, WATER STABLE AT 257.7 FEET.
+			
Stratum ID:	218519135	**Top Depth(m):**	4.6
Bottom Depth(m):	5.7	**Stratum Desc:**	SAND,CLAY. GREY,BROWN,GLACIAL,LOOSE, AGE GLACIAL.
+			
Stratum ID:	218519136	**Top Depth(m):**	5.7
Bottom Depth(m):	6.8	**Stratum Desc:**	CLAY,SAND-MEDIUM, SILT. GREY,GLACIAL,AGE GLACIAL.
+			
Stratum ID:	218519137	**Top Depth(m):**	6.8
Bottom Depth(m):	6.9	**Stratum Desc:**	SHALE. SOFT,AGE ORDOVICIAN.
+			
Stratum ID:	218519138	**Top Depth(m):**	6.9
Bottom Depth(m):	8.4	**Stratum Desc:**	SHALE. 00000008000470030015000600186006000004

303	*1 of 2*	*-/0.0*	*90.0*	*ON*	*BORE*

Borehole ID:	833225	**Type:**	Borehole
Use:	Geotechnical/Geological Investigation	**Status:**	Decommissioned
Drill Method:	Boring	**UTM Zone:**	17
Easting:	622273	**Northing:**	4831471
Location Accuracy:		**Orig. Ground Elev m:**	89.4
Elev. Reliability Note:		**DEM Ground Elev m:**	88.3
Total Depth m:	8.7	**Primary Name:**	
Township:	Etobicoke	**Concession:**	
Lot:		**Municipality:**	
Completion Date:	26-NOV-1969	**Static Water Level:**	1
Primary Water Use:		**Sec. Water Use:**	

--- Details ---

Stratum ID:	6013014	**Top Depth(m):**	0.0
Bottom Depth(m):	0.3	**Stratum Desc:**	Topsoil
+			

Map Key	Number of Records	Direction/ Distance (m)	Elevation (m)	Site	DB

Stratum ID:	6013015	**Top Depth(m):**	0.3
Bottom Depth(m):	7.3	**Stratum Desc:**	Clayey silt, trace of sand (occasional layers of silt up to 0.1m thick throughout), brown to grey, very stiff to hard
+			
Stratum ID:	6013016	**Top Depth(m):**	7.3
Bottom Depth(m):	8.7	**Stratum Desc:**	Heterogeneous mixture of clay, silt, sand and gravel (glacial till), hard

303	2 of 2	-/0.0	90.0	ON	BORE

Borehole ID:	833207	**Type:**	Borehole
Use:	Geotechnical/Geological Investigation	**Status:**	Decommissioned
Drill Method:	Boring	**UTM Zone:**	17
Easting:	622273	**Northing:**	4831471
Location Accuracy:		**Orig. Ground Elev m:**	89.4
Elev. Reliability Note:		**DEM Ground Elev m:**	88.3
Total Depth m:	8.7	**Primary Name:**	
Township:	Etobicoke	**Concession:**	
Lot:		**Municipality:**	
Completion Date:	26-NOV-1969	**Static Water Level:**	1
Primary Water Use:		**Sec. Water Use:**	

--- Details ---

Stratum ID:	6012945	**Top Depth(m):**	0.0
Bottom Depth(m):	0.3	**Stratum Desc:**	Topsoil
+			
Stratum ID:	6012946	**Top Depth(m):**	0.3
Bottom Depth(m):	7.3	**Stratum Desc:**	Clayey silt, trace of sand (occasional layers of silt up to 0.1m thick throughout), brown to grey, very stiff to hard
+			
Stratum ID:	6012947	**Top Depth(m):**	7.3
Bottom Depth(m):	8.7	**Stratum Desc:**	Heterogeneous mixture of clay, silt, sand and gravel, (glacial till), hard

304	1 of 2	-/0.0	80.7	Phantom Development<UNOFFICIAL> 2175 Lakeshore Boulevard West Toronto ON	SPL

Ref NO:	6372-9JFRJC
Contaminant Code:	99
Contaminant Name:	SILT
Contaminant Quantity:	0 other - see incident description
Incident Cause:	Overflow/Surcharge
Incident Dt:	2014/04/23
Incident Reason:	Operator/Human Error
Incident Summary:	Phantom Development: silt and water discharged to catchbasin
MOE Reported Dt:	2014/04/23
Environmental Impact:	Confirmed
Nature of Impact:	Surface Water Pollution
Receiving Medium:	

Map Key	Number of Records	Direction/ Distance (m)	Elevation (m)	Site	DB

SAC Action Class: Watercourse Spills
Sector Source Type: Water Supply
Site Municipality: Toronto

---

304 | **2 of 2** | **-/0.0** | **80.7** | **2175 Lakeshore Boulevard West Toronto ON** | **SPL**

Ref NO: 4546-9JWNUH
Contaminant Code: 99
Contaminant Name: SILT
Contaminant Quantity: 0 L
Incident Cause: Operator/Human error
Incident Dt: 2014/05/08
Incident Reason: Intentional Discharge
Incident Summary: Phantom Development: silt and water discharged to catchbasin
MOE Reported Dt: 2014/05/08
Environmental Impact: Not Anticipated
Nature of Impact: Surface Water Pollution
Receiving Medium:
SAC Action Class: Watercourse Spills
Sector Source Type: Other
Site Municipality: Toronto

---

305 | **1 of 1** | **-/0.0** | **80.0** | **Proudfoot (W) Fill Toronto ON M8V** | **ANDR**

Legal Description: Etobicoke
Location Description: Lake Ontario, Lake Shore Blvd W, NE of foot of Park Lawn Rd
Municipality: Etobicoke Township
Current Municipality: Toronto City
RM: Toronto City
Facility: Fill Request
Date Active: 1954?
Date Begun:
Date Complete:
Area (Ha):
Landfill Type:
Group Name: Lake Ontario
Operated By: request Toronto DSC
Serial: ETO26
NTS: 30M11
Diameter (m):
Waste Type: 50 loads ashes
UTM X Nad 27: 622675
UTM Y Nad 27: 4831025
UTM Zone: 17

---

306 | **1 of 1** | **-/0.0** | **88.0** | **ON** | **BORE**

Borehole ID: 604069 **Type:** Borehole
Use: Geotechnical/Geological Investigation **Status:**

Map Key	Number of Records	Direction/ Distance (m)	Elevation (m)	Site	DB

Drill Method:	Diamond Drill	**UTM Zone:**	17
Easting:	622335	**Northing:**	4831403
Location Accuracy:		**Orig. Ground Elev m:**	88.4
Elev. Reliability Note:		**DEM Ground Elev m:**	84
Total Depth m:	10	**Primary Name:**	
Township:		**Concession:**	
Lot:		**Municipality:**	
Completion Date:	SEP-1969	**Static Water Level:**	.1
Primary Water Use:	Not Used	**Sec. Water Use:**	

--- Details ---

Stratum ID:	218363320	**Top Depth(m):**	0.0
Bottom Depth(m):	1.8	**Stratum Desc:**	FILL,SILT,CLAY,SAND.FIRM.
+			
Stratum ID:	218363321	**Top Depth(m):**	1.8
Bottom Depth(m):	2.3	**Stratum Desc:**	SOIL. WATER STABLE AT 289.8 FEET.
+			
Stratum ID:	218363322	**Top Depth(m):**	2.3
Bottom Depth(m):	8.1	**Stratum Desc:**	SILT(69),CLAY(24), SAND(7).
+			
Stratum ID:	218363323	**Top Depth(m):**	8.1
Bottom Depth(m):	8.6	**Stratum Desc:**	BEDROCK. WEATHERED.
+			
Stratum ID:	218363324	**Top Depth(m):**	8.6
Bottom Depth(m):	10.0	**Stratum Desc:**	BEDROCK,SHALE. GREY,SOUND. 022019045000000070006000600075044000017

307	1 of 1	-/0.0	77.2	ON	BORE

Borehole ID:	644582	**Type:**	Borehole
Use:	Geotechnical/Geological Investigation	**Status:**	
Drill Method:	Diamond Drill	**UTM Zone:**	17
Easting:	623205	**Northing:**	4832588
Location Accuracy:		**Orig. Ground Elev m:**	78.2
Elev. Reliability Note:		**DEM Ground Elev m:**	78
Total Depth m:	7.8	**Primary Name:**	
Township:		**Concession:**	
Lot:		**Municipality:**	
Completion Date:	SEP-1955	**Static Water Level:**	.2
Primary Water Use:	Not Used	**Sec. Water Use:**	

--- Details ---

Stratum ID:	218508103	**Top Depth(m):**	0.0
Bottom Depth(m):	3.7	**Stratum Desc:**	SAND,SILT. BROWN,ALLUVIAL, AGE POST-GLACIAL.
+			
Stratum ID:	218508104	**Top Depth(m):**	3.7
Bottom Depth(m):	7.8	**Stratum Desc:**	SILT,SAND. GREY,ALLUVIAL, AGE POST-GLACIAL, WATER STABLE AT 256.1 FEET.00000020001200200025MA

Map Key	Number of Records	Direction/ Distance (m)	Elevation (m)	Site	DB

308 | **1 of 1** | **-/0.0** | **80.6** | **ON** | **WWIS**

Well ID:	7198107	**Lot:**	
Concession:		**Concession Name:**	
County:	YORK	**Municipality:**	ETOBICOKE BOROUGH
Easting Nad83:	622609	**Northing Nad83:**	4831258
Zone:	17	**Utm Reliability:**	margin of error : 30 m - 100 m
Primary Water Use:		**Construction Date:**	14-FEB-13
Sec. Water Use:		**Well Depth:**	
Pump Rate:		**Static Water Level:**	
Flow Rate:		**Clear/Cloudy:**	
Specific Capacity:		**Final Well Status:**	
Construction Method:		**Flowing (y/n):**	
Elevation (m):		**Elevation Reliability:**	
Depth to Bedrock:		**Overburden/Bedrock:**	
Water Type:		**Casing Material:**	

309 | **1 of 1** | **-/0.0** | **90.0** | **ON** | **BORE**

Borehole ID:	639523	**Type:**	Borehole
Use:	Geotechnical/Geological Investigation	**Status:**	
Drill Method:	Power auger	**UTM Zone:**	17
Easting:	622195	**Northing:**	4831553
Location Accuracy:		**Orig. Ground Elev m:**	89.3
Elev. Reliability Note:		**DEM Ground Elev m:**	93.2
Total Depth m:	8.9	**Primary Name:**	
Township:		**Concession:**	
Lot:		**Municipality:**	
Completion Date:	FEB-1971	**Static Water Level:**	.2
Primary Water Use:	Not Used	**Sec. Water Use:**	

--- Details ---

Stratum ID:	218488626	**Top Depth(m):**	0.0
Bottom Depth(m):	0.3	**Stratum Desc:**	FILL,GRAVEL. AGE QUATERNARY.
+			
Stratum ID:	218488627	**Top Depth(m):**	0.3
Bottom Depth(m):	2.1	**Stratum Desc:**	SILT,SAND,CLAY. BROWN,LACUSTRINE,DENSE, AGE GLACIAL, WATER STABLE AT 292.3 FEET.
+			
Stratum ID:	218488628	**Top Depth(m):**	2.1
Bottom Depth(m):	4.7	**Stratum Desc:**	SILT(62),CLAY(25), SAND(13)-MEDIUM. GREY,LACUSTRINE,COMPACT, LENSES,AGE GLACIAL.
+			
Stratum ID:	218488629	**Top Depth(m):**	4.7

Bottom Depth(m):	6.7	**Stratum Desc:**	SAND-MEDIUM,SILT, CLAY. GREY,LACUSTRINE,COMPACT, LENSES,AGE GLACIAL.
+			
Stratum ID:	218488630	**Top Depth(m):**	6.7
Bottom Depth(m):	7.9	**Stratum Desc:**	CLAY,SILT. GREY,LACUSTRINE,FIRM,LAYERED, AGE GLACIAL.
+			
Stratum ID:	218488631	**Top Depth(m):**	7.9
Bottom Depth(m):	8.9	**Stratum Desc:**	CLAY,SILT,SAND MEDIUM,GRAVEL. GREY,GLACIAL,FIRM,LAYERED, AGE GLACIAL. 018 021

310 **1 of 1** **-/0.0** **80.0** **ON** **BORE**

Borehole ID:	634943	**Type:**	Borehole
Use:	Geotechnical/Geological Investigation	**Status:**	
Drill Method:	Diamond Drill	**UTM Zone:**	17
Easting:	623365	**Northing:**	4832463
Location Accuracy:		**Orig. Ground Elev m:**	76.4
Elev. Reliability Note:		**DEM Ground Elev m:**	82
Total Depth m:	12.6	**Primary Name:**	
Township:		**Concession:**	
Lot:		**Municipality:**	
Completion Date:	AUG-1955	**Static Water Level:**	-999.9
Primary Water Use:	Not Used	**Sec. Water Use:**	

--- Details ---

Stratum ID:	218471347	**Top Depth(m):**	0.0
Bottom Depth(m):	0.6	**Stratum Desc:**	SOIL,CINDERS.
+			
Stratum ID:	218471348	**Top Depth(m):**	0.6
Bottom Depth(m):	1.4	**Stratum Desc:**	SAND-FINE TO MEDIUM.BROWN,MOIST,AGE GLACIAL.
+			
Stratum ID:	218471353	**Top Depth(m):**	11.9
Bottom Depth(m):	12.3	**Stratum Desc:**	SILT,GRAVEL,SHALE. GREY,BROWN,FLUVIO-GLACIAL,DRY,AGE GLACIAL.
+			
Stratum ID:	218471354	**Top Depth(m):**	12.3
Bottom Depth(m):	12.6	**Stratum Desc:**	CLAY,SILT,SHALE. BLACK,LACUSTRINE. 0000001300046007000800050023000400280007003900410000 2
+			
Stratum ID:	218471349	**Top Depth(m):**	1.4
Bottom Depth(m):	2.4	**Stratum Desc:**	SAND-FINE TO MEDIUM,ORGANIC. BROWN,MOIST,AGE GLACIAL.
+			
Stratum ID:	218471350	**Top Depth(m):**	2.4
Bottom Depth(m):	7.0	**Stratum Desc:**	SAND,ORGANIC,GRAVEL.GREY,W

Map Key	Number of Records	Direction/ Distance (m)	Elevation (m)	Site	DB

ET,AGE GLACIAL.

+
Stratum ID: 218471351 **Top Depth(m):** 7.0
Bottom Depth(m): 8.5 **Stratum Desc:** SAND,GRAVEL. GREY,WET,AGE GLACIAL.

+
Stratum ID: 218471352 **Top Depth(m):** 8.5
Bottom Depth(m): 11.9 **Stratum Desc:** PEAT,SILT,CLAY. SURFACE,MOIST,AGE GLACIAL.

312	1 of 11	-/0.0	80.0	PETRO-CANADA 30-877 2002 LAKESHORE BLVD. W., TORONTO C/O 5140 YONGE ST., SUITE 200 NORTH YORK ON M2N 6L6	GEN

Generator #: ON1014993
Approval Yrs: 94,95,96
SIC Code: 6331
SIC Description: GASOLINE SERV. ST.

--- Details ---
Waste Code: 221
Waste Description: LIGHT FUELS

312	2 of 11	-/0.0	80.0	PETRO-CANADA PRODUCTS 2002 LAKESHORE BOULEVARD WEST TORONTO ON M6S 1A2	GEN

Generator #: ON1014993
Approval Yrs: 99,00,01
SIC Code: 6331
SIC Description: GASOLINE SERV. ST.

--- Details ---
Waste Code: 221
Waste Description: LIGHT FUELS

312	3 of 11	-/0.0	80.0	PETRO-CANADA 2002 LAKESHORE BLVD. WEST TORONTO ON M6S 1A2	GEN

Generator #: ON1014993
Approval Yrs: 92,93,97,98
SIC Code: 6331
SIC Description: GASOLINE SERV. ST.

--- Details ---
Waste Code: 221
Waste Description: LIGHT FUELS

312	4 of 11	-/0.0	80.0	CARCARE CO LTD 2002 LAKESHORE BLVD W TORONTO ON M6S1A2	PRT

Location ID: 15468

Map Key	Number of Records	Direction/ Distance (m)	Elevation (m)	Site	DB

Type:	retail
Expiry Date:	1992-04-30
Capacity (L):	19000
Licence #:	0055917001

312	5 of 11	-/0.0	80.0	MARCAM TRANSPORT 2002 LAKESHORE BLVD WEST NEAR LAKESHORE INN MOTOR VEHICLE (OPERATING FLUID) TORONTO CITY ON	SPL

Ref NO:	42430
Contaminant Code:	
Contaminant Name:	
Contaminant Quantity:	
Incident Cause:	OTHER CONTAINER LEAK
Incident Dt:	10/21/1990
Incident Reason:	DAMAGE BY MOVING EQUIPMENT
Incident Summary:	MARCAM TRANSPORT: 675 L DIESEL FUEL TO GROUND ANDSEWER
MOE Reported Dt:	10/21/1990
Environmental Impact:	POSSIBLE
Nature of Impact:	Water course or lake
Receiving Medium:	LAND
SAC Action Class:	
Sector Source Type:	
Site Municipality:	01106

312	6 of 11	-/0.0	80.0	Cities Service Oil Co Ltd 2002 Lake Shore Blvd W Toronto ON M6S 1A1	TANK

Permit Date:	6/11/1928
Permit Type:	BP A14414
User Type:	Gasoline service station
Installation Type:	Gasoline tanks
Installation Size:	
Installation Config.:	2 x Gasoline tanks
No. Tanks Installed:	2
Units of Measure:	
Value/Tank ($):	1300
Capacity(gal):	
Reference:	CTA Building permits
Location Desc:	ns Lake Shore Rd nr Jane

312	7 of 11	-/0.0	80.0	Cities Service Oil Co Ltd 2002 Lake Shore Blvd W Toronto ON M6S 1A1	TANK

Permit Date:	1931
Permit Type:	BP A36834
User Type:	Gasoline service station
Installation Type:	Service station alteration & addition
Installation Size:	

Map Key	Number of Records	Direction/ Distance (m)	Elevation (m)	Site	DB

Installation Config.:	Service station alteration or addition
No. Tanks Installed:	
Units of Measure:	
Value/Tank ($):	350
Capacity(gal):	
Reference:	CTA Building permits
Location Desc:	ns Lakeshore nr Jane St

312	8 of 11	-/0.0	80.0	Cities Service Oil Co Ltd 2002 Lake Shore Blvd W Toronto ON M6S 1A1	TANK

Permit Date:	1931
Permit Type:	BP A36376
User Type:	Gasoline service station
Installation Type:	Gas tanks & pump
Installation Size:	
Installation Config.:	6 x gasoline tanks & pump
No. Tanks Installed:	6
Units of Measure:	
Value/Tank ($):	400
Capacity(gal):	
Reference:	CTA Building permits
Location Desc:	ns Lakeshore Rd nr Jane St

312	9 of 11	-/0.0	80.0	Cities Service Oil Co Ltd 2002 Lake Shore Blvd W Toronto ON M6S 1A1	TANK

Permit Date:	10/19/1926
Permit Type:	BP A609
User Type:	Gasoline service station
Installation Type:	Fuel oil tank
Installation Size:	
Installation Config.:	1 x fuel oil tank
No. Tanks Installed:	1
Units of Measure:	
Value/Tank ($):	700
Capacity(gal):	
Reference:	CTA Building permits
Location Desc:	ns Lake Shore Rd n Jane

312	10 of 11	-/0.0	80.0	Cities Service Oil Co Ltd 2002 Lake Shore Blvd W Toronto ON M6S 1A1	TANK

Permit Date:	4/4/1927
Permit Type:	BP A3470
User Type:	Gasoline service station
Installation Type:	Gasoline tank
Installation Size:	
Installation Config.:	1 x Gasoline tank
No. Tanks Installed:	1

Map Key	Number of Records	Direction/ Distance (m)	Elevation (m)	Site	DB

Units of Measure:
Value/Tank ($): 700
Capacity(gal):
Reference: CTA Building permits
Location Desc: Lake Shore Dr nr Jane St

312	11 of 11	-/0.0	80.0	Cities Service Oil Co Ltd 2002 Lake Shore Blvd W Toronto ON M6S 1A1	TANK

Permit Date: 1931
Permit Type: BP A35762
User Type: Gasoline service station
Installation Type: Service station
Installation Size:
Installation Config.: Service station
No. Tanks Installed:
Units of Measure:
Value/Tank ($): 22000
Capacity(gal):
Reference: CTA Building permits
Location Desc: ns Lakeshore Rd nr Jane

313	1 of 1	-/0.0	79.8	ON	WWIS

Well ID: 7198106
Concession:
County: YORK
Easting Nad83: 622703
Zone: 17
Primary Water Use:
Sec. Water Use:
Pump Rate:
Flow Rate:
Specific Capacity:
Construction Method:
Elevation (m):
Depth to Bedrock:
Water Type:

Lot:
Concession Name:
Municipality: ETOBICOKE BOROUGH
Northing Nad83: 4831223
Utm Reliability: margin of error : 30 m - 100 m
Construction Date: 14-FEB-13
Well Depth:
Static Water Level:
Clear/Cloudy:
Final Well Status:
Flowing (y/n):
Elevation Reliability:
Overburden/Bedrock:
Casing Material:

314	1 of 1	-/0.0	80.4	TORONTO ON	WWIS

Well ID: 7154076
Concession:
County: YORK
Easting Nad83: 622602
Zone: 17
Primary Water Use: Monitoring and Test Hole

Lot:
Concession Name:
Municipality: ETOBICOKE BOROUGH
Northing Nad83: 4831241
Utm Reliability: margin of error : 10 - 30 m
Construction Date: 04-OCT-10

Map Key	Number of Records	Direction/ Distance (m)	Elevation (m)	Site	DB

Sec. Water Use:		**Well Depth:**	11 ft
Pump Rate:		**Static Water Level:**	
Flow Rate:		**Clear/Cloudy:**	
Specific Capacity:		**Final Well Status:**	Monitoring and Test Hole
Construction Method:	Other Method	**Flowing (y/n):**	
Elevation (m):	82.29	**Elevation Reliability:**	
Depth to Bedrock:		**Overburden/Bedrock:**	
Water Type:		**Casing Material:**	Not stated
--- Details ---			
Thickness:	9 ft	**Original Depth:**	9 ft
Material Colour:	BROWN	**Material:**	FILL, GRAVEL, LOOSE
+			
Thickness:	2 ft	**Original Depth:**	11 ft
Material Colour:	GREY	**Material:**	SHALE, , WEATHERED

315	1 of 2	-/0.0	80.0	ETOBICOKE ON	WWIS

Well ID:	7207612	**Lot:**	
Concession:		**Concession Name:**	
County:	YORK	**Municipality:**	ETOBICOKE BOROUGH
Easting Nad83:	622657	**Northing Nad83:**	4831221
Zone:	17	**Utm Reliability:**	margin of error : 30 m - 100 m
Primary Water Use:	Monitoring and Test Hole	**Construction Date:**	08-AUG-13
Sec. Water Use:		**Well Depth:**	ft
Pump Rate:		**Static Water Level:**	
Flow Rate:		**Clear/Cloudy:**	
Specific Capacity:		**Final Well Status:**	Abandoned-Other
Construction Method:	Direct Push	**Flowing (y/n):**	
Elevation (m):		**Elevation Reliability:**	
Depth to Bedrock:		**Overburden/Bedrock:**	
Water Type:		**Casing Material:**	
--- Details ---			
Thickness:	ft	**Original Depth:**	ft
Material Colour:		**Material:**	

315	2 of 2	-/0.0	80.0	ETOBICOKE ON	WWIS

Well ID:	7207613	**Lot:**	
Concession:		**Concession Name:**	
County:	YORK	**Municipality:**	ETOBICOKE BOROUGH
Easting Nad83:	622657	**Northing Nad83:**	4831222
Zone:	17	**Utm Reliability:**	margin of error : 30 m - 100 m
Primary Water Use:	Monitoring and Test Hole	**Construction Date:**	08-AUG-13
Sec. Water Use:		**Well Depth:**	ft
Pump Rate:		**Static Water Level:**	
Flow Rate:		**Clear/Cloudy:**	
Specific Capacity:		**Final Well Status:**	Monitoring and Test Hole

Map Key	Number of Records	Direction/ Distance (m)	Elevation (m)	Site	DB

Construction Method:	Direct Push	***Flowing (y/n):***	
Elevation (m):		***Elevation Reliability:***	
Depth to Bedrock:		***Overburden/Bedrock:***	
Water Type:		***Casing Material:***	
--- Details ---			
Thickness:	ft	***Original Depth:***	ft
Material Colour:		***Material:***	

316	***1 of 1***	***-/0.0***	***80.0***	***ETOBICOKE ON***	***WWIS***

Well ID:	7207610	***Lot:***	
Concession:		***Concession Name:***	
County:	YORK	***Municipality:***	ETOBICOKE BOROUGH
Easting Nad83:	622662	***Northing Nad83:***	4831219
Zone:	17	***Utm Reliability:***	margin of error : 30 m - 100 m
Primary Water Use:	Monitoring and Test Hole	***Construction Date:***	08-AUG-13
Sec. Water Use:		***Well Depth:***	ft
Pump Rate:		***Static Water Level:***	
Flow Rate:		***Clear/Cloudy:***	
Specific Capacity:		***Final Well Status:***	Abandoned-Other
Construction Method:	Direct Push	***Flowing (y/n):***	
Elevation (m):		***Elevation Reliability:***	
Depth to Bedrock:		***Overburden/Bedrock:***	
Water Type:		***Casing Material:***	
--- Details ---			
Thickness:	ft	***Original Depth:***	ft
Material Colour:		***Material:***	

318	***1 of 1***	***-/0.0***	***80.0***	***ETOBICOKE ON***	***WWIS***

Well ID:	7207614	***Lot:***	
Concession:		***Concession Name:***	
County:	YORK	***Municipality:***	ETOBICOKE BOROUGH
Easting Nad83:	622657	***Northing Nad83:***	4831217
Zone:	17	***Utm Reliability:***	margin of error : 30 m - 100 m
Primary Water Use:	Monitoring and Test Hole	***Construction Date:***	08-AUG-13
Sec. Water Use:		***Well Depth:***	ft
Pump Rate:		***Static Water Level:***	
Flow Rate:		***Clear/Cloudy:***	
Specific Capacity:		***Final Well Status:***	Monitoring and Test Hole
Construction Method:	Direct Push	***Flowing (y/n):***	
Elevation (m):		***Elevation Reliability:***	
Depth to Bedrock:		***Overburden/Bedrock:***	
Water Type:		***Casing Material:***	

Map Key	Number of Records	Direction/ Distance (m)	Elevation (m)	Site	DB

--- Details ---

Thickness:	ft	Original Depth:	ft
Material Colour:		Material:	

---

319 1 of 1 -/0.0 80.0 **WWIS**

TORONTO ON

Well ID:	7174362	Lot:	
Concession:		Concession Name:	
County:	YORK	Municipality:	ETOBICOKE BOROUGH
Easting Nad83:	622647	Northing Nad83:	4831219
Zone:	17	Utm Reliability:	margin of error : 30 m - 100 m
Primary Water Use:	Monitoring and Test Hole	Construction Date:	08-DEC-11
Sec. Water Use:		Well Depth:	21.5 ft
Pump Rate:		Static Water Level:	
Flow Rate:		Clear/Cloudy:	
Specific Capacity:		Final Well Status:	Monitoring and Test Hole
Construction Method:		Flowing (y/n):	
Elevation (m):		Elevation Reliability:	
Depth to Bedrock:		Overburden/Bedrock:	
Water Type:		Casing Material:	Not stated

--- Details ---

Thickness:	5 ft	Original Depth:	5 ft
Material Colour:	BROWN	Material:	FILL
+			
Thickness:	7 ft	Original Depth:	12 ft
Material Colour:	BROWN	Material:	SILT, CLAY
+			
Thickness:	7.5 ft	Original Depth:	19.5 ft
Material Colour:	GREY	Material:	CLAY
+			
Thickness:	2 ft	Original Depth:	21.5 ft
Material Colour:	GREY	Material:	SHALE, , WEATHERED

---

321 1 of 1 -/0.0 90.0 **BORE**

ON

Borehole ID:	833227	Type:	Borehole
Use:	Geotechnical/Geological Investigation	Status:	Decommissioned
Drill Method:	Power auger	UTM Zone:	17
Easting:	622166	Northing:	4831537
Location Accuracy:		Orig. Ground Elev m:	90.9
Elev. Reliability Note:		DEM Ground Elev m:	94.3
Total Depth m:	11.6	Primary Name:	
Township:	Etobicoke	Concession:	
Lot:		Municipality:	
Completion Date:	25-NOV-1969	Static Water Level:	3.7
Primary Water Use:		Sec. Water Use:	

--- Details ---

Map Key	Number of Records	Direction/ Distance (m)	Elevation (m)	Site	DB

Stratum ID:	6013019	**Top Depth(m):**	0.0
Bottom Depth(m):	2.4	**Stratum Desc:**	Clayey silt, trace of sand, (occasional pockets of silt), (fill), brown, hard
+			
Stratum ID:	6013020	**Top Depth(m):**	2.4
Bottom Depth(m):	7.6	**Stratum Desc:**	Clayey silt, trace of sand (occasional layers of silt up to 0.05m thick throughout), brown to grey, very stiff
+			
Stratum ID:	6013021	**Top Depth(m):**	7.6
Bottom Depth(m):	9.0	**Stratum Desc:**	Clayey silt with sand and gravel, (glacial till), hard
+			
Stratum ID:	6013022	**Top Depth(m):**	9.0
Bottom Depth(m):	11.6	**Stratum Desc:**	Shale bedrock, interbeds of limestone, fractured to sound

---

322 **1 of 1** **-/0.0** **79.2** **WWIS**

ON

Well ID:	7198105	**Lot:**	
Concession:		**Concession Name:**	
County:	YORK	**Municipality:**	ETOBICOKE BOROUGH
Easting Nad83:	622755	**Northing Nad83:**	4831199
Zone:	17	**Utm Reliability:**	margin of error : 30 m - 100 m
Primary Water Use:		**Construction Date:**	14-FEB-13
Sec. Water Use:		**Well Depth:**	
Pump Rate:		**Static Water Level:**	
Flow Rate:		**Clear/Cloudy:**	
Specific Capacity:		**Final Well Status:**	
Construction Method:		**Flowing (y/n):**	
Elevation (m):		**Elevation Reliability:**	
Depth to Bedrock:		**Overburden/Bedrock:**	
Water Type:		**Casing Material:**	

---

323 **1 of 1** **-/0.0** **79.1** **WWIS**

ETOBICOKE ON

Well ID:	7207611	**Lot:**	
Concession:		**Concession Name:**	
County:	YORK	**Municipality:**	ETOBICOKE BOROUGH
Easting Nad83:	622700	**Northing Nad83:**	4831204
Zone:	17	**Utm Reliability:**	margin of error : 30 m - 100 m
Primary Water Use:	Monitoring and Test Hole	**Construction Date:**	08-AUG-13
Sec. Water Use:		**Well Depth:**	ft
Pump Rate:		**Static Water Level:**	
Flow Rate:		**Clear/Cloudy:**	
Specific Capacity:		**Final Well Status:**	Abandoned-Other
Construction Method:	Direct Push	**Flowing (y/n):**	
Elevation (m):		**Elevation Reliability:**	
Depth to Bedrock:		**Overburden/Bedroc**	

Map Key	Number of Records	Direction/ Distance (m)	Elevation (m)	Site	DB

		k:	
Water Type:		Casing Material:	
--- Details ---			
Thickness:	ft	Original Depth:	ft
Material Colour:		Material:	

324	1 of 1	-/0.0	78.7	ON	WWIS

Well ID:	7205677	Lot:	
Concession:		Concession Name:	
County:	YORK	Municipality:	ETOBICOKE BOROUGH
Easting Nad83:	622769	Northing Nad83:	4831195
Zone:	17	Utm Reliability:	margin of error : 30 m - 100 m
Primary Water Use:		Construction Date:	28-MAR-13
Sec. Water Use:		Well Depth:	
Pump Rate:		Static Water Level:	
Flow Rate:		Clear/Cloudy:	
Specific Capacity:		Final Well Status:	
Construction Method:		Flowing (y/n):	
Elevation (m):		Elevation Reliability:	
Depth to Bedrock:		Overburden/Bedrock:	
Water Type:		Casing Material:	

325	1 of 1	-/0.0	80.0	ETOBICOKE ON	WWIS

Well ID:	7207615	Lot:	
Concession:		Concession Name:	
County:	YORK	Municipality:	ETOBICOKE BOROUGH
Easting Nad83:	622647	Northing Nad83:	4831206
Zone:	17	Utm Reliability:	margin of error : 30 m - 100 m
Primary Water Use:	Monitoring and Test Hole	Construction Date:	08-AUG-13
Sec. Water Use:		Well Depth:	ft
Pump Rate:		Static Water Level:	
Flow Rate:		Clear/Cloudy:	
Specific Capacity:		Final Well Status:	Monitoring and Test Hole
Construction Method:	Direct Push	Flowing (y/n):	
Elevation (m):		Elevation Reliability:	
Depth to Bedrock:		Overburden/Bedrock:	
Water Type:		Casing Material:	
--- Details ---			
Thickness:	ft	Original Depth:	ft
Material Colour:		Material:	

326	1 of 1	-/0.0	80.0	Empire Communities (2183 Lakeshore Blvd.) Ltd.	RSC

Map Key	Number of Records	Direction/ Distance (m)	Elevation (m)	Site	DB
				2183 Lake Shore Boulevard West Toronto ON	

Date Submitted:	3-Mar-15
Date Acknowledg.:	
Date Returned:	
Certification Date:	
Soil Type:	
Restoration Type:	
Registration #:	216286
Stratified (Y/N):	
Criteria:	
Consultant:	
District Office:	Toronto
Intended Prop Use:	Community
Current Property Use:	
Certificate Prop Use #:	
Applicable Standards:	
Legal Description:	
Prop. Identification #:	
Entire legal prop. (y/n):	
UTM Coordinates:	
Latitude & Longitude:	
Accuracy Estimate:	
Measurement Method:	
CPU Issued Sect 1686:	

327	1 of 12	-/0.0	92.6	Imperial Oil Limited 250 Queensway Way Toronto ON	CA

Certificate #:	5582-7MSJCL
Application Year:	2009
Issue Date:	1/7/2009
Approval Type:	Industrial Sewage Works
Status:	Approved
Application Type:	
Client Name:	
Client Address:	
Client City:	
Client Postal Code:	
Project Description:	
Contaminants:	
Emission Control:	

327	2 of 12	-/0.0	92.6	1802446 ONTARIO INC 250 THE QUEENSWAY AV ETOBICOKE ON M8Y 1J4	FST

Instance Number:	55174256
Cont Name:	
Instance Type:	FS Liquid Fuel Tank
Fuel Type:	Gasoline
Status:	Active
Capacity:	46400

Map Key	Number of Records	Direction/ Distance (m)	Elevation (m)	Site	DB

Tank Material:	Fiberglass (FRP)
Corrosion Protection:	Fiberglass
Tank Type:	Double Wall UST
Install Year:	2001
Parent Facility Type:	FS Gasoline Station - Self Serve
Facility Type:	FS Liquid Fuel Tank

327	***3 of 12***	***-/0.0***	***92.6***	***1802446 ONTARIO INC*** ***250 THE QUEENSWAY AV*** ***ETOBICOKE ON M8Y 1J4***	***FST***

Instance Number:	55174254
Cont Name:	
Instance Type:	FS Liquid Fuel Tank
Fuel Type:	Diesel
Status:	Active
Capacity:	22700
Tank Material:	Fiberglass (FRP)
Corrosion Protection:	Fiberglass
Tank Type:	Double Wall UST
Install Year:	2001
Parent Facility Type:	FS Gasoline Station - Self Serve
Facility Type:	FS Liquid Fuel Tank

327	***4 of 12***	***-/0.0***	***92.6***	***1802446 ONTARIO INC*** ***250 THE QUEENSWAY AV*** ***ETOBICOKE ON M8Y 1J4***	***FST***

Instance Number:	55174255
Cont Name:	
Instance Type:	FS Liquid Fuel Tank
Fuel Type:	Gasoline
Status:	Active
Capacity:	46400
Tank Material:	Fiberglass (FRP)
Corrosion Protection:	Fiberglass
Tank Type:	Double Wall UST
Install Year:	2001
Parent Facility Type:	FS Gasoline Station - Self Serve
Facility Type:	FS Liquid Fuel Tank

327	***5 of 12***	***-/0.0***	***92.6***	***1802446 ONTARIO INC*** ***250 THE QUEENSWAY AV*** ***ETOBICOKE ON M8Y 1J4***	***FST***

Instance Number:	55174257
Cont Name:	
Instance Type:	FS Liquid Fuel Tank
Fuel Type:	Gasoline
Status:	Active
Capacity:	46400
Tank Material:	Fiberglass (FRP)
Corrosion Protection:	Fiberglass

Map Key	Number of Records	Direction/ Distance (m)	Elevation (m)	Site	DB

Tank Type: Double Wall UST
Install Year: 2001
Parent Facility Type: FS Gasoline Station - Self Serve
Facility Type: FS Liquid Fuel Tank

Map Key	Number of Records	Direction/ Distance (m)	Elevation (m)	Site	DB
327	6 of 12	-/0.0	92.6	MAGGIE M IBRAHIM O/A GAS STN 250 THE QUEENSWAY AV ETOBICOKE ON M8Y 1J4	FSTH

License Issue Date: 1/17/2006 11:31:00 AM
Tank Status: Licensed
Tank Status As Of: December 2008
Operation Type: Retail Fuel Outlet
Facility Type: Gasoline Station - Self Serve

--- Details ---
Status: Active
Capacity: 22700
Year of Installation: 2008
Corrosion Protection:
Tank Fuel Type: Liquid Fuel Double Wall UST - Diesel
+
Status: Active
Capacity: 46400
Year of Installation: 2008
Corrosion Protection:
Tank Fuel Type: Liquid Fuel Double Wall UST - Gasoline
+
Status: Active
Capacity: 46400
Year of Installation: 2008
Corrosion Protection:
Tank Fuel Type: Liquid Fuel Double Wall UST - Gasoline
+
Status: Active
Capacity: 46400
Year of Installation: 2008
Corrosion Protection:
Tank Fuel Type: Liquid Fuel Double Wall UST - Gasoline

Map Key	Number of Records	Direction/ Distance (m)	Elevation (m)	Site	DB
327	7 of 12	-/0.0	92.6	Imperial Oil Limited(c/o Andrew Russell) 250 The Queensway Toronto ON M8Y 1J4	GEN

Generator #: ON9189205
Approval Yrs: 07,08
SIC Code: 447190
SIC Description: Other Gasoline Stations

--- Details ---
Waste Code: 150
Waste Description: INERT INORGANIC WASTES
+
Waste Code: 221
Waste Description: LIGHT FUELS
+

Map Key	Number of Records	Direction/ Distance (m)	Elevation (m)	Site	DB

Waste Code: 251
Waste Description: OIL SKIMMINGS & SLUDGES

327	8 of 12	-/0.0	92.6	ANTHONY DIFONZO SERVICE CENTRE LTD 250 THE QUEENSWAY AV ETOBICOKE ON M8Y 1J4	PRT

Location ID: 4754
Type: retail
Expiry Date: 1994-10-31
Capacity (L): 2000
Licence #: 0033499001

327	9 of 12	-/0.0	92.6	250 THE QUEENSWAY TORONTO ON	PRT

Location ID: 15657
Type: retail
Expiry Date:
Capacity (L):
Licence #:

327	10 of 12	-/0.0	92.6	ANTHONY DIFONZO SERVICE CENTRE LTD 250 THE QUEENSWAY AV ETOBICOKE ON M8Y1J4	PRT

Location ID: 4754
Type: retail
Expiry Date: 1995-09-30
Capacity (L): 0
Licence #: 0027564001

327	11 of 12	-/0.0	92.6	RUFFO BROS RATHBURN 250 THE QUEENSWAY ETOBICOKE ON M8Y1J4	RST

Facility: Service Stations-Gasoline, Oil & Natural Gas
Description:

327	12 of 12	-/0.0	92.6	250 The Queensway, Etobicoke, ON ESSO GAS STATION<UNOFFICIAL> Toronto ON M8Y 1J4	SPL

Ref NO: 0006-6KWSVY
Contaminant Code: 13
Contaminant Name: DIESEL FUEL
Contaminant Quantity: 20 L
Incident Cause: Valve / Fitting Leak Or Failure
Incident Dt: 1/10/2006

Map Key	Number of Records	Direction/ Distance (m)	Elevation (m)	Site	DB

Incident Reason:	Unknown - Reason not determined
Incident Summary:	Spill of diesel - Esso Gas Stn.- 10 to 20L - Etobicoke
MOE Reported Dt:	1/10/2006
Environmental Impact:	Confirmed
Nature of Impact:	Soil Contamination
Receiving Medium:	Land
SAC Action Class:	
Sector Source Type:	Other
Site Municipality:	Toronto

328	1 of 1	-/0.0	87.9	ON	BORE

Borehole ID:	604070	**Type:**	Borehole
Use:	Geotechnical/Geological Investigation	**Status:**	
Drill Method:	Diamond Drill	**UTM Zone:**	17
Easting:	622295	**Northing:**	4831373
Location Accuracy:		**Orig. Ground Elev m:**	89
Elev. Reliability Note:		**DEM Ground Elev m:**	84.1
Total Depth m:	10.7	**Primary Name:**	
Township:		**Concession:**	
Lot:		**Municipality:**	
Completion Date:	SEP-1969	**Static Water Level:**	.1
Primary Water Use:	Not Used	**Sec. Water Use:**	

--- Details ---

Stratum ID:	218363325	**Top Depth(m):**	0.0
Bottom Depth(m):	2.4	**Stratum Desc:**	GRAVEL,SAND,FILL. LOOSE.
+			
Stratum ID:	218363326	**Top Depth(m):**	2.4
Bottom Depth(m):	8.8	**Stratum Desc:**	SILT,CLAY,SAND. GREY,STIFF, WATER STABLE AT 291.5 FEET.
+			
Stratum ID:	218363327	**Top Depth(m):**	8.8
Bottom Depth(m):	10.7	**Stratum Desc:**	BEDROCK,SHALE. GREY,WEATHERED. 01802403000000006

331	1 of 1	-/0.0	80.0	Lakeshore Snow Dump II Toronto ON M6S	ANDR

Legal Description:	York Con 1 FB
Location Description:	N side of Lakeshore Blvd W, E of Riverside
Municipality:	Toronto City
Current Municipality:	Toronto City
RM:	Toronto City
Facility:	Snow Dump
Date Active:	1947-52
Date Begun:	
Date Complete:	1952
Area (Ha):	2.163
Landfill Type:	snow dump
Group Name:	Lake Ontario

Map Key	Number of Records	Direction/ Distance (m)	Elevation (m)	Site	DB

Operated By:	Toronto DSC
Serial:	TOR592
NTS:	30M11
Diameter (m):	
Waste Type:	
UTM X Nad 27:	623405.55
UTM Y Nad 27:	4832244.49
UTM Zone:	17

---

333 **1 of 1** **-/0.0** **79.0** **WWIS**

TORONTO ON

Well ID:	7174363	**Lot:**	
Concession:		**Concession Name:**	
County:	YORK	**Municipality:**	ETOBICOKE BOROUGH
Easting Nad83:	622720	**Northing Nad83:**	4831175
Zone:	17	**Utm Reliability:**	margin of error : 30 m - 100 m
Primary Water Use:	Monitoring and Test Hole	**Construction Date:**	08-DEC-11
Sec. Water Use:		**Well Depth:**	16 ft
Pump Rate:		**Static Water Level:**	
Flow Rate:		**Clear/Cloudy:**	
Specific Capacity:		**Final Well Status:**	Monitoring and Test Hole
Construction Method:	Direct Push	**Flowing (y/n):**	
Elevation (m):		**Elevation Reliability:**	
Depth to Bedrock:		**Overburden/Bedrock:**	
Water Type:		**Casing Material:**	

--- Details ---

Thickness:	5 ft	**Original Depth:**	5 ft
Material Colour:	BROWN	**Material:**	FILL
+			
Thickness:	5 ft	**Original Depth:**	10 ft
Material Colour:	BROWN	**Material:**	SILT
+			
Thickness:	4 ft	**Original Depth:**	14 ft
Material Colour:	GREY	**Material:**	CLAY
+			
Thickness:	2 ft	**Original Depth:**	16 ft
Material Colour:	GREY	**Material:**	SHALE

---

337 **1 of 1** **-/0.0** **88.0** **BORE**

ON

Borehole ID:	604058	**Type:**	Borehole
Use:	Geotechnical/Geological Investigation	**Status:**	
Drill Method:	Diamond Drill	**UTM Zone:**	17
Easting:	622275	**Northing:**	4831363
Location Accuracy:		**Orig. Ground Elev m:**	89.4
Elev. Reliability Note:		**DEM Ground Elev m:**	84.3
Total Depth m:	8.7	**Primary Name:**	
Township:		**Concession:**	

Map Key	Number of Records	Direction/ Distance (m)	Elevation (m)	Site	DB

Lot:		**Municipality:**	
Completion Date:	NOV-1969	**Static Water Level:**	.1
Primary Water Use:	Not Used	**Sec. Water Use:**	
--- Details ---			
Stratum ID:	218363271	**Top Depth(m):**	0.0
Bottom Depth(m):	7.3	**Stratum Desc:**	SILT,CLAY. GREY,VERY SOFT TO HARD.
+			
Stratum ID:	218363272	**Top Depth(m):**	7.3
Bottom Depth(m):	8.7	**Stratum Desc:**	TILL,CLAY,SILT,SAND.HARD, WATER STABLE AT 293.0 FEET.0000006000240046

338	1 of 1	-/0.0	78.1	ETOBICOKE ON	WWIS

Well ID:	7207609	**Lot:**	
Concession:		**Concession Name:**	
County:	YORK	**Municipality:**	ETOBICOKE BOROUGH
Easting Nad83:	622749	**Northing Nad83:**	4831166
Zone:	17	**Utm Reliability:**	margin of error : 30 m - 100 m
Primary Water Use:	Monitoring and Test Hole	**Construction Date:**	08-AUG-13
Sec. Water Use:		**Well Depth:**	ft
Pump Rate:		**Static Water Level:**	
Flow Rate:		**Clear/Cloudy:**	
Specific Capacity:		**Final Well Status:**	Abandoned-Other
Construction Method:	Direct Push	**Flowing (y/n):**	
Elevation (m):		**Elevation Reliability:**	
Depth to Bedrock:		**Overburden/Bedrock:**	
Water Type:		**Casing Material:**	
--- Details ---			
Thickness:	ft	**Original Depth:**	ft
Material Colour:		**Material:**	

342	1 of 1	-/0.0	84.0	ON	WWIS

Well ID:	7213466	**Lot:**	
Concession:		**Concession Name:**	
County:	YORK	**Municipality:**	ETOBICOKE BOROUGH
Easting Nad83:	622423	**Northing Nad83:**	4831251
Zone:	17	**Utm Reliability:**	margin of error : 30 m - 100 m
Primary Water Use:		**Construction Date:**	05-NOV-13
Sec. Water Use:		**Well Depth:**	
Pump Rate:		**Static Water Level:**	
Flow Rate:		**Clear/Cloudy:**	
Specific Capacity:		**Final Well Status:**	
Construction Method:		**Flowing (y/n):**	
Elevation (m):		**Elevation Reliability:**	
Depth to Bedrock:		**Overburden/Bedroc**	

Map Key	Number of Records	Direction/ Distance (m)	Elevation (m)	Site	DB

Water Type: | **k:** **Casing Material:**

---

344 | **1 of 1** | **-/0.0** | **87.7** | **Etobicoke Con 3 Dump** | **ANDR**

Toronto ON M8V

Legal Description:	Etobicoke Con 3 Lot 7e pt
Location Description:	Lake Shore Blvd W
Municipality:	Etobicoke Township
Current Municipality:	Toronto City
RM:	Toronto City
Facility:	Dump
Date Active:	1979
Date Begun:	
Date Complete:	Nov 1 1979
Area (Ha):	
Landfill Type:	Sanitary landfill
Group Name:	Lake Shore Blvd W
Operated By:	Metro Toronto
Serial:	MOEE a280305
NTS:	30M11
Diameter (m):	
Waste Type:	
UTM X Nad 27:	622260
UTM Y Nad 27:	4831130
UTM Zone:	17

---

345 | **1 of 1** | **-/0.0** | **75.0** | **WWIS**

TORONTO ON

Well ID:	7174361	**Lot:**	
Concession:		**Concession Name:**	
County:	YORK	**Municipality:**	ETOBICOKE BOROUGH
Easting Nad83:	622796	**Northing Nad83:**	4831151
Zone:	17	**Utm Reliability:**	margin of error : 30 m - 100 m
Primary Water Use:	Monitoring and Test Hole	**Construction Date:**	07-DEC-11
Sec. Water Use:		**Well Depth:**	13.5 ft
Pump Rate:		**Static Water Level:**	
Flow Rate:		**Clear/Cloudy:**	
Specific Capacity:		**Final Well Status:**	Monitoring and Test Hole
Construction Method:		**Flowing (y/n):**	
Elevation (m):		**Elevation Reliability:**	
Depth to Bedrock:		**Overburden/Bedrock:**	
Water Type:		**Casing Material:**	Not stated

--- Details ---

Thickness:	8 ft	**Original Depth:**	8 ft
Material Colour:	BROWN	**Material:**	FILL
+			
Thickness:	3 ft	**Original Depth:**	11 ft
Material Colour:	BLACK	**Material:**	PEAT

+

Thickness:	2.5 ft	**Original Depth:**	13.5 ft
Material Colour:	GREY	**Material:**	SHALE, , WEATHERED

---

346 **1 of 1** **-/0.0** **90.4** **ON** **BORE**

Borehole ID:	604056	**Type:**	Borehole
Use:	Geotechnical/Geological Investigation	**Status:**	
Drill Method:	Diamond Drill	**UTM Zone:**	17
Easting:	622195	**Northing:**	4831423
Location Accuracy:		**Orig. Ground Elev m:**	90.9
Elev. Reliability Note:		**DEM Ground Elev m:**	89.5
Total Depth m:	11.6	**Primary Name:**	
Township:		**Concession:**	
Lot:		**Municipality:**	
Completion Date:	NOV-1969	**Static Water Level:**	.4
Primary Water Use:	Not Used	**Sec. Water Use:**	

--- Details ---

Stratum ID:	218363265	**Top Depth(m):**	0.0
Bottom Depth(m):	2.4	**Stratum Desc:**	FILL,SILT,CLAY,SAND.BROWN,HARD.
+			
Stratum ID:	218363266	**Top Depth(m):**	2.4
Bottom Depth(m):	7.6	**Stratum Desc:**	SILT,CLAY,SAND. BROWN,VERY SOFT, WATER STABLE AT 297.0 FEET.
+			
Stratum ID:	218363267	**Top Depth(m):**	7.6
Bottom Depth(m):	9.0	**Stratum Desc:**	TILL,SILT(81) MEDIUM TO COARSE, CLAY(14),SAND. HARD.
+			
Stratum ID:	218363268	**Top Depth(m):**	9.0
Bottom Depth(m):	9.6	**Stratum Desc:**	BEDROCK,SHALE, LIMESTONE. GREY,FRACTURED.
+			
Stratum ID:	218363269	**Top Depth(m):**	9.6
Bottom Depth(m):	11.6	**Stratum Desc:**	BEDROCK,SHALE, LIMESTONE. GREY,SOUND. 015017022 012020021000000650008001600250 032

---

347 **1 of 1** **-/0.0** **77.4** **ON** **BORE**

Borehole ID:	644581	**Type:**	Borehole
Use:	Geotechnical/Geological Investigation	**Status:**	
Drill Method:	Diamond Drill	**UTM Zone:**	17
Easting:	623285	**Northing:**	4832633
Location Accuracy:		**Orig. Ground Elev m:**	78
Elev. Reliability Note:		**DEM Ground Elev m:**	78
Total Depth m:	9.1	**Primary Name:**	

Map Key	Number of Records	Direction/ Distance (m)	Elevation (m)	Site	DB

Township:		**Concession:**	
Lot:		**Municipality:**	
Completion Date:	SEP-1955	**Static Water Level:**	-999.9
Primary Water Use:	Not Used	**Sec. Water Use:**	

--- Details ---

Stratum ID:	218508099	**Top Depth(m):**	0.0
Bottom Depth(m):	4.6	**Stratum Desc:**	FILL,SAND.
+			
Stratum ID:	218508100	**Top Depth(m):**	4.6
Bottom Depth(m):	5.5	**Stratum Desc:**	SILT,ORGANIC,SAND, SILT. GREY,ALLUVIAL, AGE POST-GLACIAL.
+			
Stratum ID:	218508101	**Top Depth(m):**	5.5
Bottom Depth(m):	8.5	**Stratum Desc:**	SILT,CLAY. BROWN,GREY,LACUSTRINE, AGE POST-GLACIAL.
+			
Stratum ID:	218508102	**Top Depth(m):**	8.5
Bottom Depth(m):	9.1	**Stratum Desc:**	SHALE,CLAY,SILT. MARINE,SOFT,AGE ORDOVICIAN. 0000000500180007002800399

349	*1 of 1*	*-/0.0*	*92.8*	***Enbridge Gas Distribution Inc.*** ***254 The Queensway*** ***Toronto ON***	***SPL***

Ref NO:	7481-9W6SLZ
Contaminant Code:	35
Contaminant Name:	NATURAL GAS (METHANE)
Contaminant Quantity:	1 other - see incident description
Incident Cause:	Operator/Human error
Incident Dt:	5/3/2015
Incident Reason:	Operator/Human Error
Incident Summary:	Enbridge: homeowner struck residential line. SAFE
MOE Reported Dt:	5/3/2015
Environmental Impact:	
Nature of Impact:	Air
Receiving Medium:	
SAC Action Class:	Air Spills - Gases and Vapours
Sector Source Type:	
Site Municipality:	Toronto

351	*1 of 1*	*-/0.0*	*77.3*	***Toronto ON***	***WWIS***

Well ID:	7145395	**Lot:**	
Concession:		**Concession Name:**	
County:	YORK	**Municipality:**	TORONTO CITY
Easting Nad83:	623207	**Northing Nad83:**	4832694
Zone:	17	**Utm Reliability:**	margin of error : 30 m - 100 m
Primary Water Use:	Monitoring and Test Hole	**Construction Date:**	20-APR-10
Sec. Water Use:		**Well Depth:**	4.57 ft
Pump Rate:		**Static Water Level:**	
Flow Rate:		**Clear/Cloudy:**	

Specific Capacity:		**Final Well Status:**	Monitoring and Test Hole
Construction Method:	Direct Push	**Flowing (y/n):**	
Elevation (m):	77.55	**Elevation Reliability:**	
Depth to Bedrock:		**Overburden/Bedrock:**	
Water Type:		**Casing Material:**	Not stated
Thickness:	1.22 ft	**Original Depth:**	1.22 ft
Material Colour:	BROWN	**Material:**	GRAVEL, SAND, FILL
+			
Thickness:	2.44 ft	**Original Depth:**	3.66 ft
Material Colour:	BROWN	**Material:**	SAND, , LOOSE
+			
Thickness:	.91 ft	**Original Depth:**	4.57 ft
Material Colour:	BLACK	**Material:**	SAND, , LOOSE

--- Details ---

---

352 **1 of 1** **-/0.0** **89.4** **ON** **BORE**

Borehole ID:	636658	**Type:**	Borehole
Use:	Geotechnical/Geological Investigation	**Status:**	
Drill Method:	Diamond Drill	**UTM Zone:**	17
Easting:	622195	**Northing:**	4831403
Location Accuracy:		**Orig. Ground Elev m:**	88.7
Elev. Reliability Note:		**DEM Ground Elev m:**	86.7
Total Depth m:	11	**Primary Name:**	
Township:		**Concession:**	
Lot:		**Municipality:**	
Completion Date:	DEC-1958	**Static Water Level:**	.4
Primary Water Use:	Not Used	**Sec. Water Use:**	

--- Details ---

Stratum ID:	218477812	**Top Depth(m):**	0.0
Bottom Depth(m):	0.8	**Stratum Desc:**	FILL.
+			
Stratum ID:	218477813	**Top Depth(m):**	0.8
Bottom Depth(m):	1.5	**Stratum Desc:**	SILT. WEATHERED,DENSE,AGE GLACIAL, WATER STABLE AT 289.6 FEET.
+			
Stratum ID:	218477814	**Top Depth(m):**	1.5
Bottom Depth(m):	4.3	**Stratum Desc:**	SILT,SAND-MEDIUM. WEATHERED,DENSE,VARVED, AGE GLACIAL.
+			
Stratum ID:	218477815	**Top Depth(m):**	4.3
Bottom Depth(m):	8.2	**Stratum Desc:**	SILT. GREY,GLACIAL,DENSE, AGE GLACIAL.
+			
Stratum ID:	218477816	**Top Depth(m):**	8.2
Bottom Depth(m):	9.8	**Stratum Desc:**	SILT,CLAY. GREY,GLACIAL,SOFT,AGE GLACIAL.

Map Key	Number of Records	Direction/ Distance (m)	Elevation (m)	Site	DB

+
Stratum ID: 218477817 **Top Depth(m):** 9.8
Bottom Depth(m): 11.0 **Stratum Desc:** SHALE. GREY,MARINE,AGE ORDOVICIAN. 014 020 024 034 000500

---

353 **1 of 1** **-/0.0** **76.0** **WWIS**

TORONTO ON

Well ID:	7174360	**Lot:**	
Concession:		**Concession Name:**	
County:	YORK	**Municipality:**	ETOBICOKE BOROUGH
Easting Nad83:	622766	**Northing Nad83:**	4831136
Zone:	17	**Utm Reliability:**	margin of error : 30 m - 100 m
Primary Water Use:	Monitoring and Test Hole	**Construction Date:**	07-DEC-11
Sec. Water Use:		**Well Depth:**	13.5 ft
Pump Rate:		**Static Water Level:**	
Flow Rate:		**Clear/Cloudy:**	
Specific Capacity:		**Final Well Status:**	Monitoring and Test Hole
Construction Method:		**Flowing (y/n):**	
Elevation (m):		**Elevation Reliability:**	
Depth to Bedrock:		**Overburden/Bedrock:**	
Water Type:		**Casing Material:**	Not stated

--- Details ---

Thickness:	8 ft	**Original Depth:**	8 ft
Material Colour:	BROWN	**Material:**	FILL
+			
Thickness:	3 ft	**Original Depth:**	11 ft
Material Colour:	BLACK	**Material:**	PEAT
+			
Thickness:	2.5 ft	**Original Depth:**	13.5 ft
Material Colour:	GREY	**Material:**	SHALE, , WEATHERED

---

354 **1 of 2** **-/0.0** **80.0** **GEN**

METRO TORONTO TRANSPORTATION
DEPT.26-683
2000 LAKESHORE BLVD. WEST C/O 401
BAY STREET
TORONTO ON M5H 2Y4

Generator #:	ON0654811
Approval Yrs:	92,93,94,95,96,97,98
SIC Code:	9111
SIC Description:	HOTELS/MOTOR HOTELS

--- Details ---

Waste Code:	112
Waste Description:	ACID WASTE - HEAVY METALS
+	
Waste Code:	122
Waste Description:	ALKALINE WASTES - OTHER METALS
+	
Waste Code:	135
Waste Description:	REACTIVE ANION WASTES

Map Key	Number of Records	Direction/ Distance (m)	Elevation (m)	Site	DB

+
Waste Code: 148
Waste Description: INORGANIC LABORATORY CHEMICALS
+
Waste Code: 211
Waste Description: AROMATIC SOLVENTS
+
Waste Code: 221
Waste Description: LIGHT FUELS
+
Waste Code: 241
Waste Description: HALOGENATED SOLVENTS
+
Waste Code: 243
Waste Description: PCB'S
+
Waste Code: 252
Waste Description: WASTE OILS & LUBRICANTS
+
Waste Code: 262
Waste Description: DETERGENTS/SOAPS
+
Waste Code: 263
Waste Description: ORGANIC LABORATORY CHEMICALS

354	2 of 2	-/0.0	80.0	Acres International Limited 2000 Lake Shore Boulevard West Toronto ON M6S1A2	GEN

Generator #: ON7972169
Approval Yrs: 02,03,04
SIC Code:
SIC Description:

355	1 of 2	-/0.0	90.0	ON	BORE

Borehole ID:	833168	**Type:**	Borehole
Use:	Geotechnical/Geological Investigation	**Status:**	Decommissioned
Drill Method:	Boring	**UTM Zone:**	17
Easting:	622129	**Northing:**	4831470
Location Accuracy:		**Orig. Ground Elev m:**	92.5
Elev. Reliability Note:		**DEM Ground Elev m:**	92.3
Total Depth m:	12.5	**Primary Name:**	
Township:	Etobicoke	**Concession:**	
Lot:		**Municipality:**	
Completion Date:	13-AUG-1969	**Static Water Level:**	3.6
Primary Water Use:		**Sec. Water Use:**	

--- Details ---

Stratum ID:	6012824	**Top Depth(m):**	0.0
Bottom Depth(m):	2.1	**Stratum Desc:**	Fill material - clayey silt with sand and occasional gravel, coal, cinder, very stiff

Map Key	Number of Records	Direction/ Distance (m)	Elevation (m)	Site	DB

+

Stratum ID:	6012825	**Top Depth(m):**	2.1
Bottom Depth(m):	10.6	**Stratum Desc:**	Clayey silt with random layers of silt, occasional fine sand seams, hard to very stiff, mottled grey-brown

+

Stratum ID:	6012826	**Top Depth(m):**	10.6
Bottom Depth(m):	12.5	**Stratum Desc:**	Shale bedrock with limestone interbeds, weathered to sound after 11.28m

---

355	2 of 2	-/0.0	90.0	ON	BORE

Borehole ID:	834125	**Type:**	Borehole
Use:	Geotechnical/Geological Investigation	**Status:**	Decommissioned
Drill Method:	Boring	**UTM Zone:**	17
Easting:	622129	**Northing:**	4831470
Location Accuracy:		**Orig. Ground Elev m:**	92.5
Elev. Reliability Note:		**DEM Ground Elev m:**	92.3
Total Depth m:	12.5	**Primary Name:**	
Township:	Etobicoke	**Concession:**	
Lot:		**Municipality:**	
Completion Date:	13-AUG-1969	**Static Water Level:**	3.6
Primary Water Use:		**Sec. Water Use:**	

--- Details ---

Stratum ID:	6015473	**Top Depth(m):**	0.0
Bottom Depth(m):	2.1	**Stratum Desc:**	Fill material - clayey silt with sand and occasional gravel, coal, cinder, very stiff

+

Stratum ID:	6015474	**Top Depth(m):**	2.1
Bottom Depth(m):	10.6	**Stratum Desc:**	Clayey silt with random layers of silt, occasional fine sand seams, hard to very stiff, mottled brown-grey

+

Stratum ID:	6015475	**Top Depth(m):**	10.6
Bottom Depth(m):	12.5	**Stratum Desc:**	Shale bedrock with limestone interbeds, weathered to 11.28m then sound

---

356	1 of 1	-/0.0	80.0	TORONTO ON	WWIS

Well ID:	7174357	**Lot:**	
Concession:		**Concession Name:**	
County:	YORK	**Municipality:**	ETOBICOKE BOROUGH
Easting Nad83:	622638	**Northing Nad83:**	4831146
Zone:	17	**Utm Reliability:**	margin of error : 30 m - 100 m
Primary Water Use:	Monitoring and Test Hole	**Construction Date:**	07-DEC-11
Sec. Water Use:		**Well Depth:**	22 ft
Pump Rate:		**Static Water Level:**	
Flow Rate:		**Clear/Cloudy:**	
Specific Capacity:		**Final Well Status:**	Test Hole

Map Key	Number of Records	Direction/ Distance (m)	Elevation (m)	Site	DB

Construction Method:		***Flowing (y/n):***	
Elevation (m):		***Elevation Reliability:***	
Depth to Bedrock:		***Overburden/Bedrock:***	
Water Type:		***Casing Material:***	Not stated

--- Details ---

Thickness:	5 ft	***Original Depth:***	5 ft
Material Colour:	BROWN	***Material:***	FILL
+			
Thickness:	5 ft	***Original Depth:***	10 ft
Material Colour:	BROWN	***Material:***	SILT, CLAY
+			
Thickness:	10 ft	***Original Depth:***	20 ft
Material Colour:	GREY	***Material:***	CLAY, SILT
+			
Thickness:	2 ft	***Original Depth:***	22 ft
Material Colour:	GREY	***Material:***	SHALE, , WEATHERED

357	***1 of 1***	***-/0.0***	***77.0***	***Bolt Works Pond Fill*** ***Toronto ON M6S***	***ANDR***

Legal Description:	York Con 1 FB
Location Description:	take a point where Queensway crossed old pond as centroid
Municipality:	Swansea Village
Current Municipality:	Toronto City
RM:	Toronto City
Facility:	Dump
Date Active:	1926-42
Date Begun:	
Date Complete:	
Area (Ha):	
Landfill Type:	open dump in pond
Group Name:	Swansea Creek
Operated By:	Swansea V; Toronto DSC
Serial:	SV42 1928
NTS:	30M11
Diameter (m):	
Waste Type:	garbage, STELCO wastes; street sweepings, ashes & rubbish
UTM X Nad 27:	623253
UTM Y Nad 27:	4832451
UTM Zone:	17

358	***1 of 8***	***-/0.0***	***80.0***	***1275423 ONTARIO LTD O/A PARKLAWN ESSO*** ***2189 LAKE SHORE BLVD W*** ***ETOBICOKE ON M8V 1A1***	***FST***

Instance Number:	11463272
Cont Name:	
Instance Type:	FS Liquid Fuel Tank
Fuel Type:	Gasoline
Status:	Active

Map Key	Number of Records	Direction/ Distance (m)	Elevation (m)	Site	DB

Capacity:	45400
Tank Material:	Fiberglass (FRP)
Corrosion Protection:	Fiberglass
Tank Type:	Double Wall UST
Install Year:	1996
Parent Facility Type:	FS Gasoline Station - Self Serve
Facility Type:	FS Liquid Fuel Tank

358	2 of 8	-/0.0	80.0	1275423 ONTARIO LTD O/A PARKLAWN ESSO 2189 LAKE SHORE BLVD W ETOBICOKE ON M8V 1A1	FST

Instance Number:	11463284
Cont Name:	
Instance Type:	FS Liquid Fuel Tank
Fuel Type:	Gasoline
Status:	Active
Capacity:	45400
Tank Material:	Fiberglass (FRP)
Corrosion Protection:	Fiberglass
Tank Type:	Double Wall UST
Install Year:	1996
Parent Facility Type:	FS Gasoline Station - Self Serve
Facility Type:	FS Liquid Fuel Tank

358	3 of 8	-/0.0	80.0	1275423 ONTARIO LTD O/A PARKLAWN ESSO 2189 LAKE SHORE BLVD W ETOBICOKE ON M8V 1A1	FST

Instance Number:	11463266
Cont Name:	
Instance Type:	FS Liquid Fuel Tank
Fuel Type:	Gasoline
Status:	Active
Capacity:	45400
Tank Material:	Fiberglass (FRP)
Corrosion Protection:	Fiberglass
Tank Type:	Double Wall UST
Install Year:	1996
Parent Facility Type:	FS Gasoline Station - Self Serve
Facility Type:	FS Liquid Fuel Tank

358	4 of 8	-/0.0	80.0	1275423 ONTARIO LTD O/A PARKLAWN ESSO 2189 LAKE SHORE BLVD W ETOBICOKE ON M8V 1A1	FSTH

License Issue Date:	9/27/2002
Tank Status:	Licensed
Tank Status As Of:	December 2008
Operation Type:	Retail Fuel Outlet

Facility Type: Gasoline Station - Self Serve

--- Details ---

Status: Active
Capacity: 13600
Year of Installation: 1986
Corrosion Protection:
Tank Fuel Type: Liquid Fuel Single Wall UST - Diesel
+
Status: Active
Capacity: 22700
Year of Installation: 1986
Corrosion Protection:
Tank Fuel Type: Liquid Fuel Single Wall UST - Gasoline
+
Status: Active
Capacity: 22700
Year of Installation: 1986
Corrosion Protection:
Tank Fuel Type: Liquid Fuel Single Wall UST - Gasoline
+
Status: Active
Capacity: 22700
Year of Installation: 1986
Corrosion Protection:
Tank Fuel Type: Liquid Fuel Single Wall UST - Gasoline
+
Status: Active
Capacity: 22700
Year of Installation: 1986
Corrosion Protection:
Tank Fuel Type: Liquid Fuel Single Wall UST - Gasoline
+
Status: Active
Capacity: 22700
Year of Installation: 1986
Corrosion Protection:
Tank Fuel Type: Liquid Fuel Single Wall UST - Gasoline
+
Status: Active
Capacity: 45400
Year of Installation: 1996
Corrosion Protection:
Tank Fuel Type: Liquid Fuel Double Wall UST - Gasoline
+
Status: Active
Capacity: 45400
Year of Installation: 1996
Corrosion Protection:
Tank Fuel Type: Liquid Fuel Double Wall UST - Gasoline
+
Status: Active
Capacity: 45400
Year of Installation: 1996
Corrosion Protection:
Tank Fuel Type: Liquid Fuel Double Wall UST - Gasoline

Map Key	Number of Records	Direction/ Distance (m)	Elevation (m)	Site	DB
358	5 of 8	-/0.0	80.0	1275423 ONTARIO LTD O/A PARKLAWN ESSO 2189 LAKE SHORE BLVD W ETOBICOKE ON M8V 1A1	FSTH

License Issue Date: 9/27/2002
Tank Status: Licensed
Tank Status As Of: August 2007
Operation Type: Retail Fuel Outlet
Facility Type: Gasoline Station - Self Serve

--- Details ---
Status: Active
Capacity: 13600
Year of Installation: 1986
Corrosion Protection:
Tank Fuel Type: Liquid Fuel Single Wall UST - Diesel
+
Status: Active
Capacity: 22700
Year of Installation: 1986
Corrosion Protection:
Tank Fuel Type: Liquid Fuel Single Wall UST - Gasoline
+
Status: Active
Capacity: 22700
Year of Installation: 1986
Corrosion Protection:
Tank Fuel Type: Liquid Fuel Single Wall UST - Gasoline
+
Status: Active
Capacity: 22700
Year of Installation: 1986
Corrosion Protection:
Tank Fuel Type: Liquid Fuel Single Wall UST - Gasoline
+
Status: Active
Capacity: 22700
Year of Installation: 1986
Corrosion Protection:
Tank Fuel Type: Liquid Fuel Single Wall UST - Gasoline
+
Status: Active
Capacity: 22700
Year of Installation: 1986
Corrosion Protection:
Tank Fuel Type: Liquid Fuel Single Wall UST - Gasoline

358	6 of 8	-/0.0	80.0	PAULVAN INC 2189 LAKESHORE BLVD W TORONTO ON	PRT

Location ID: 15469
Type: retail
Expiry Date: 1996-02-28
Capacity (L): 27959
Licence #: 0054144001

Map Key	Number of Records	Direction/ Distance (m)	Elevation (m)	Site	DB
358	7 of 8	-/0.0	80.0	ESSO PETROLEUM CANADA 2189 LAKESHORE BLVD-ESSO SERVICE STATION. SERVICE STATION TORONTO CITY ON M8V 1A1	SPL

Ref NO:	110264
Contaminant Code:	
Contaminant Name:	
Contaminant Quantity:	
Incident Cause:	PIPE/HOSE LEAK
Incident Dt:	2/22/1995
Incident Reason:	ERROR
Incident Summary:	ESSO PETROLEUM-40L DIESELTO LOT, C/B AND CREEK FROM SERVICE STATION.
MOE Reported Dt:	2/22/1995
Environmental Impact:	POSSIBLE
Nature of Impact:	Water course or lake
Receiving Medium:	LAND / WATER
SAC Action Class:	
Sector Source Type:	
Site Municipality:	1106

358	8 of 8	-/0.0	80.0	ESSO PETROLEUM CANADA 2189 LAKESHORE ROAD SERVICE STATION TORONTO CITY ON M8V 1A1	SPL

Ref NO:	70375
Contaminant Code:	
Contaminant Name:	
Contaminant Quantity:	
Incident Cause:	CONTAINER OVERFLOW
Incident Dt:	5/10/1992
Incident Reason:	ERROR
Incident Summary:	ESSO PETROLEUM: GASOLINE TO GROUND AND CATCHBASIN WHEN TANK OVERFILLED
MOE Reported Dt:	5/10/1992
Environmental Impact:	NOT ANTICIPATED
Nature of Impact:	
Receiving Medium:	LAND
SAC Action Class:	
Sector Source Type:	
Site Municipality:	01106

359	1 of 2	-/0.0	80.0	City of Toronto 103-105 The Queensway Toronto ON M6S 5B5	GEN

Generator #:	ON2738703
Approval Yrs:	2009
SIC Code:	562990
SIC Description:	All Other Waste Management Services

--- Details ---

Waste Code:	251

Map Key	Number of Records	Direction/ Distance (m)	Elevation (m)	Site	DB

Waste Description: OIL SKIMMINGS & SLUDGES

359	2 of 2	-/0.0	80.0	City of Toronto - Humber Sewage Treatment Plant 105 The Queensway Toronto ON M6S 5B5	SPL

Ref NO:	2333-86EJSM
Contaminant Code:	44
Contaminant Name:	SEWAGE,RAW UNCHLORINATED
Contaminant Quantity:	0 other - see incident description
Incident Cause:	Discharge Or Bypass To A Watercourse
Incident Dt:	
Incident Reason:	Spill
Incident Summary:	City of Toronto, Sewer Blockage, Raw Uncl Sewage to CB
MOE Reported Dt:	6/14/2010
Environmental Impact:	Confirmed
Nature of Impact:	Surface Water Pollution
Receiving Medium:	
SAC Action Class:	Watercourse Spills
Sector Source Type:	Sewer
Site Municipality:	

360	1 of 1	-/0.0	80.0	ON	BORE

Borehole ID:	652450	**Type:**	Borehole
Use:	Geotechnical/Geological Investigation	**Status:**	
Drill Method:	Power auger	**UTM Zone:**	17
Easting:	622575	**Northing:**	4831153
Location Accuracy:		**Orig. Ground Elev m:**	78.3
Elev. Reliability Note:		**DEM Ground Elev m:**	79.9
Total Depth m:	11.4	**Primary Name:**	
Township:		**Concession:**	
Lot:		**Municipality:**	
Completion Date:	FEB-1966	**Static Water Level:**	.3
Primary Water Use:	Not Used	**Sec. Water Use:**	

--- Details ---

Stratum ID:	218536190	**Top Depth(m):**	0.0
Bottom Depth(m):	6.0	**Stratum Desc:**	FILL,SAND,GRAVEL, ORGANIC. BROWN.
+			
Stratum ID:	218536191	**Top Depth(m):**	6.0
Bottom Depth(m):	7.7	**Stratum Desc:**	CLAY,SILT. BROWN,STIFF,AGE QUATERNARY, WATER STABLE AT 255.7 FEET.
+			
Stratum ID:	218536192	**Top Depth(m):**	7.7
Bottom Depth(m):	11.4	**Stratum Desc:**	BEDROCK,SHALE. GREY. 0019704065

361	1 of 1	-/0.0	95.8		BORE

Map Key	Number of Records	Direction/ Distance (m)	Elevation (m)	Site	DB
				ON	

Borehole ID:	644529	**Type:**	Borehole
Use:	Geotechnical/Geological Investigation	**Status:**	
Drill Method:	Power auger	**UTM Zone:**	17
Easting:	621955	**Northing:**	4831913
Location Accuracy:		**Orig. Ground Elev m:**	93
Elev. Reliability Note:		**DEM Ground Elev m:**	95.7
Total Depth m:	10.3	**Primary Name:**	
Township:		**Concession:**	
Lot:		**Municipality:**	
Completion Date:	MAY-1958	**Static Water Level:**	1
Primary Water Use:	Not Used	**Sec. Water Use:**	

--- Details ---

Stratum ID:	218507926	**Top Depth(m):**	0.0
Bottom Depth(m):	1.4	**Stratum Desc:**	SILT,CLAY,SAND. WEATHERED,DENSE.
+			
Stratum ID:	218507927	**Top Depth(m):**	1.4
Bottom Depth(m):	2.9	**Stratum Desc:**	SILT. GREY,GLACIAL,DENSE, AGE GLACIAL, WATER STABLE AT 301.6 FEET.
+			
Stratum ID:	218507928	**Top Depth(m):**	2.9
Bottom Depth(m):	6.1	**Stratum Desc:**	SAND-MEDIUM TO COARSE,SILT. BROWN,GLACIAL,VERY DENSE, AGE GLACIAL.
+			
Stratum ID:	218507929	**Top Depth(m):**	6.1
Bottom Depth(m):	7.2	**Stratum Desc:**	SILT. GREY,GLACIAL,DENSE, AGE GLACIAL.
+			
Stratum ID:	218507930	**Top Depth(m):**	7.2
Bottom Depth(m):	10.3	**Stratum Desc:**	CLAY,SHALE. GREY,MARINE,SOFT, AGE ORDOVICIAN. 0000004000047024000950540020002200061

362	**1 of 5**	**-/0.0**	**85.0**	**NABISCO BRANDS LIMITED PART LOTS 12-15, RP #1176 ETOBICOKE CITY ON**	**CA**

Certificate #:	8-3441-94-
Application Year:	94
Issue Date:	11/10/1994
Approval Type:	Industrial air
Status:	Approved
Application Type:	
Client Name:	
Client Address:	
Client City:	
Client Postal Code:	
Project Description:	10) OVEN EXH. STACKS, 1) VENT/EXH.STACK

Map Key	Number of Records	Direction/ Distance (m)	Elevation (m)	Site	DB

Contaminants: Nitrogen Oxides, Carbon Monoxide, Odour/Fumes, Sodium Hydroxide
Emission Control: No Controls

362	2 of 5	-/0.0	85.0	NABISCO BRANDS LIMITED PT.LOTS 12-15, RP #1176 ETOBICOKE CITY ON	CA

Certificate #: 8-3030-95-
Application Year: 95
Issue Date: 4/4/1995
Approval Type: Industrial air
Status: Approved
Application Type:
Client Name:
Client Address:
Client City:
Client Postal Code:
Project Description: (8) EXH. STACKS FOR COOKIE BAKING OVEN
Contaminants: Nitrogen Oxides
Emission Control: No Controls

362	3 of 5	-/0.0	85.0	NABISCO BRANDS LIMITED PT.LOTS 12-15, RP# 1176 ETOBICOKE CITY ON	CA

Certificate #: 8-3044-94-
Application Year: 94
Issue Date: 3/28/1994
Approval Type: Industrial air
Status: Approved
Application Type:
Client Name:
Client Address:
Client City:
Client Postal Code:
Project Description: (3) DUST COLLECTORS,(1) WELD EXHAUST FAN
Contaminants: Suspended Particulate Matter, Ferric Oxide
Emission Control: Baghouse (Incl Vent Fil.)

362	4 of 5	-/0.0	85.0	CHRISTIE (SEE & USE ON0373001) 61 PARKLAWN ROAD (WAREHOUSE) TORONTO ON M8Y 3H6	GEN

Generator #: ON0373000
Approval Yrs: 92,93,94
SIC Code: 0000
SIC Description: *** NOT DEFINED ***

362	5 of 5	-/0.0	85.0	CHRISTIE BROWN & CO. LTD. 61 PARKLAWN ROAD (WAREHOUSE) TORONTO ON M8Y 3H6	GEN

Map Key	Number of Records	Direction/ Distance (m)	Elevation (m)	Site	DB

Generator #:	ON0373000
Approval Yrs:	86,87,88,89,90
SIC Code:	0000
SIC Description:	*** NOT DEFINED ***

364	1 of 1	-/0.0	80.0	Humber Hotel Fill Toronto ON M8V	ANDR

Legal Description:	Etobicoke
Location Description:	Lake Shore Blvd W
Municipality:	Etobicoke Township
Current Municipality:	Toronto City
RM:	Toronto City
Facility:	Dump
Date Active:	1949-50
Date Begun:	1949
Date Complete:	1950
Area (Ha):	
Landfill Type:	lot levelling
Group Name:	
Operated By:	Toronto DSC
Serial:	ETO22
NTS:	30M11
Diameter (m):	
Waste Type:	100 loads ashes
UTM X Nad 27:	622585.95
UTM Y Nad 27:	4830912.66
UTM Zone:	17

365	1 of 1	-/0.0	83.4	Toronto ON	WWIS

Well ID:	7181302	**Lot:**	
Concession:		**Concession Name:**	
County:	YORK	**Municipality:**	ETOBICOKE BOROUGH
Easting Nad83:	622383	**Northing Nad83:**	4831219
Zone:	17	**Utm Reliability:**	margin of error : 30 m - 100 m
Primary Water Use:	Monitoring and Test Hole	**Construction Date:**	21-APR-12
Sec. Water Use:		**Well Depth:**	28 ft
Pump Rate:		**Static Water Level:**	
Flow Rate:		**Clear/Cloudy:**	
Specific Capacity:		**Final Well Status:**	Test Hole
Construction Method:	Direct Push	**Flowing (y/n):**	
Elevation (m):		**Elevation Reliability:**	
Depth to Bedrock:		**Overburden/Bedrock:**	
Water Type:		**Casing Material:**	Not stated
--- Details ---			
Thickness:	4 ft	**Original Depth:**	4 ft
Material Colour:	BROWN	**Material:**	FILL

Map Key	Number of Records	Direction/ Distance (m)	Elevation (m)	Site	DB

+			
Thickness:	8 ft	**Original Depth:**	12 ft
Material Colour:	BROWN	**Material:**	SILT, CLAY
+			
Thickness:	7 ft	**Original Depth:**	19 ft
Material Colour:	GREY	**Material:**	CLAY, SILT
+			
Thickness:	5 ft	**Original Depth:**	24 ft
Material Colour:	GREY	**Material:**	CLAY, FINE SAND, WATER-BEARING
+			
Thickness:	3.5 ft	**Original Depth:**	27.5 ft
Material Colour:	GREY	**Material:**	CLAY, SILT
+			
Thickness:	.5 ft	**Original Depth:**	28 ft
Material Colour:	GREY	**Material:**	SHALE, , WEATHERED

366	1 of 1	-/0.0	90.0	ON	BORE

Borehole ID:	833171	**Type:**	Borehole
Use:	Geotechnical/Geological Investigation	**Status:**	Decommissioned
Drill Method:	Boring	**UTM Zone:**	17
Easting:	622076	**Northing:**	4831504
Location Accuracy:		**Orig. Ground Elev m:**	88.3
Elev. Reliability Note:		**DEM Ground Elev m:**	91.2
Total Depth m:	6.3	**Primary Name:**	
Township:	Etobicoke	**Concession:**	
Lot:		**Municipality:**	
Completion Date:	18-AUG-1969	**Static Water Level:**	2.6
Primary Water Use:		**Sec. Water Use:**	

--- Details ---

Stratum ID:	6012833	**Top Depth(m):**	0.0
Bottom Depth(m):	0.9	**Stratum Desc:**	Fill material
+			
Stratum ID:	6012834	**Top Depth(m):**	0.9
Bottom Depth(m):	4.8	**Stratum Desc:**	Clayey silt with random layers of silt, occasional fine sand seams, hard, mottled brown-grey
+			
Stratum ID:	6012835	**Top Depth(m):**	4.8
Bottom Depth(m):	6.3	**Stratum Desc:**	Shale bedrock, weathered to sound after 5.06m

367	1 of 2	-/0.0	90.3	TRANSPORT TRUCK QEW WESTBOUND AT PARKLAWN MOTOR VEHICLE (OPERATING FLUID) TORONTO CITY ON	SPL

Ref NO:	132296
Contaminant Code:	
Contaminant Name:	
Contaminant Quantity:	

Map Key	Number of Records	Direction/ Distance (m)	Elevation (m)	Site	DB

Incident Cause:	OTHER TRANSPORTATION ACCIDENT
Incident Dt:	9/24/1996
Incident Reason:	ERROR
Incident Summary:	BUCKLEY CARTAGE - 180 L DIESEL FUEL & 410 KG OF DETERGENT TO LAND.
MOE Reported Dt:	9/24/1996
Environmental Impact:	CONFIRMED
Nature of Impact:	Soil contamination
Receiving Medium:	LAND
SAC Action Class:	
Sector Source Type:	
Site Municipality:	01106

367	*2 of 2*	*-/0.0*	*90.3*	***NORRIS TRANSPORT*** ***Q.E.W. WEST OF PARKLAWN TRANSPORT*** ***TRUCK (CARGO)*** ***TORONTO CITY ON***	***SPL***

Ref NO:	54674
Contaminant Code:	
Contaminant Name:	
Contaminant Quantity:	
Incident Cause:	OTHER TRANSPORTATION ACCIDENT
Incident Dt:	7/25/1991
Incident Reason:	EQUIPMENT FAILURE
Incident Summary:	NORRIS TRANSPORT-ROOFING TAR SPILLED TO Q.E.W.
MOE Reported Dt:	7/25/1991
Environmental Impact:	NOT ANTICIPATED
Nature of Impact:	Soil contamination
Receiving Medium:	LAND
SAC Action Class:	
Sector Source Type:	
Site Municipality:	01106

370	*1 of 1*	*-/0.0*	*80.0*	***ON***	***BORE***

Borehole ID:	634930	**Type:**	Borehole
Use:	Geotechnical/Geological Investigation	**Status:**	
Drill Method:	Diamond Drill	**UTM Zone:**	17
Easting:	623475	**Northing:**	4832521
Location Accuracy:		**Orig. Ground Elev m:**	76.4
Elev. Reliability Note:		**DEM Ground Elev m:**	81.8
Total Depth m:	12.8	**Primary Name:**	
Township:		**Concession:**	
Lot:		**Municipality:**	
Completion Date:	AUG-1955	**Static Water Level:**	-999.9
Primary Water Use:	Not Used	**Sec. Water Use:**	

--- Details ---

Stratum ID:	218471243	**Top Depth(m):**	0.0
Bottom Depth(m):	2.7	**Stratum Desc:**	SAND,SILT. GREY,FLUVIO-GLACIAL,WET.

+

Stratum ID:	218471244	**Top Depth(m):**	2.7
Bottom Depth(m):	5.5	**Stratum Desc:**	SAND-MEDIUM,SILT. GREY,FLUVIO-GLACIAL, AGE GLACIAL.
+			
Stratum ID:	218471245	**Top Depth(m):**	5.5
Bottom Depth(m):	7.3	**Stratum Desc:**	CLAY,SILT. BROWN,LACUSTRINE,AGE GLACIAL.
+			
Stratum ID:	218471246	**Top Depth(m):**	7.3
Bottom Depth(m):	10.1	**Stratum Desc:**	SILT. GREY,FLUVIO-GLACIAL, AGE GLACIAL.
+			
Stratum ID:	218471247	**Top Depth(m):**	10.1
Bottom Depth(m):	11.3	**Stratum Desc:**	CLAY,SILT. LACUSTRINE,AGE GLACIAL.
+			
Stratum ID:	218471248	**Top Depth(m):**	11.3
Bottom Depth(m):	12.7	**Stratum Desc:**	CLAY,SHALE. LACUSTRINE,AGE GLACIAL.
+			
Stratum ID:	218471249	**Top Depth(m):**	12.7
Bottom Depth(m):	12.8	**Stratum Desc:**	SHALE. MARINE,AGE ORDOVICIAN. 0000001000090007001800150024001500330013003700 15 GLACIAL

371	1 of 2	-/0.0	79.8	WWIS

TORONTO ON

Well ID:	7174358	**Lot:**	
Concession:		**Concession Name:**	
County:	YORK	**Municipality:**	ETOBICOKE BOROUGH
Easting Nad83:	622704	**Northing Nad83:**	4831106
Zone:	17	**Utm Reliability:**	margin of error : 30 m - 100 m
Primary Water Use:	Monitoring and Test Hole	**Construction Date:**	07-DEC-11
Sec. Water Use:		**Well Depth:**	10 ft
Pump Rate:		**Static Water Level:**	
Flow Rate:		**Clear/Cloudy:**	
Specific Capacity:		**Final Well Status:**	Monitoring and Test Hole
Construction Method:		**Flowing (y/n):**	
Elevation (m):		**Elevation Reliability:**	
Depth to Bedrock:		**Overburden/Bedrock:**	
Water Type:		**Casing Material:**	Not stated

--- Details ---

Thickness:	5 ft	**Original Depth:**	5 ft
Material Colour:	BROWN	**Material:**	FILL
+			
Thickness:	2 ft	**Original Depth:**	7 ft
Material Colour:	GREY	**Material:**	CLAY, SILT
+			
Thickness:	3 ft	**Original Depth:**	10 ft

Material Colour:	GREY	**Material:**	SHALE, , WEATHERED

371 **2 of 2** **-/0.0** **79.8** **WWIS**

TORONTO ON

Well ID:	7174359	**Lot:**	
Concession:		**Concession Name:**	
County:	YORK	**Municipality:**	ETOBICOKE BOROUGH
Easting Nad83:	622704	**Northing Nad83:**	4831106
Zone:	17	**Utm Reliability:**	margin of error : 30 m - 100 m
Primary Water Use:	Monitoring and Test Hole	**Construction Date:**	07-DEC-11
Sec. Water Use:		**Well Depth:**	10 ft
Pump Rate:		**Static Water Level:**	
Flow Rate:		**Clear/Cloudy:**	
Specific Capacity:		**Final Well Status:**	Monitoring and Test Hole
Construction Method:		**Flowing (y/n):**	
Elevation (m):		**Elevation Reliability:**	
Depth to Bedrock:		**Overburden/Bedrock:**	
Water Type:		**Casing Material:**	Not stated

--- Details ---

Thickness:	5 ft	**Original Depth:**	5 ft
Material Colour:	BROWN	**Material:**	FILL
+			
Thickness:	2 ft	**Original Depth:**	7 ft
Material Colour:	GREY	**Material:**	CLAY
+			
Thickness:	3 ft	**Original Depth:**	10 ft
Material Colour:	GREY	**Material:**	SHALE, , WEATHERED

372 **1 of 1** **-/0.0** **90.5** **SPL**

Natrel Inc.
Gardner Westbound at Parklawn Rd.<UNOFFICIAL>
Toronto ON

Ref NO:	4282-6KK9VC
Contaminant Code:	
Contaminant Name:	DIESEL FUEL
Contaminant Quantity:	
Incident Cause:	Container Leak (Fuel Tank Barrels)
Incident Dt:	12/30/2005
Incident Reason:	
Incident Summary:	Approx. 100 L diesel fuel sprayed on to Hwy.
MOE Reported Dt:	12/30/2005
Environmental Impact:	Possible
Nature of Impact:	Human Health/Safety; Other Impact(s)
Receiving Medium:	Land
SAC Action Class:	Highway Spills (usually highway accidents)
Sector Source Type:	
Site Municipality:	Toronto

Map Key	Number of Records	Direction/ Distance (m)	Elevation (m)	Site	DB
374	1 of 1	-/0.0	90.0	Gardiner and Parklawn Toronto ON	SPL

Ref NO:	4676-8RTK2A
Contaminant Code:	13
Contaminant Name:	DIESEL FUEL
Contaminant Quantity:	
Incident Cause:	
Incident Dt:	25-FEB-12
Incident Reason:	
Incident Summary:	Gardiner/Parklawn: diesel from dump truck to hwy.
MOE Reported Dt:	25-FEB-12
Environmental Impact:	Not Anticipated
Nature of Impact:	
Receiving Medium:	Sewage - Municipal/Private and Commercial
SAC Action Class:	Land Spills
Sector Source Type:	Motor Vehicle
Site Municipality:	Toronto

376	1 of 1	-/0.0	77.0	ON	BORE

Borehole ID:	654591	**Type:**	Borehole
Use:	Geotechnical/Geological Investigation	**Status:**	
Drill Method:	Boring	**UTM Zone:**	17
Easting:	623255	**Northing:**	4832723
Location Accuracy:		**Orig. Ground Elev m:**	79.2
Elev. Reliability Note:		**DEM Ground Elev m:**	78
Total Depth m:	11.6	**Primary Name:**	
Township:		**Concession:**	
Lot:		**Municipality:**	
Completion Date:	AUG-1965	**Static Water Level:**	.2
Primary Water Use:	Not Used	**Sec. Water Use:**	

--- Details ---

Stratum ID:	218544021	**Top Depth(m):**	0.0
Bottom Depth(m):	1.5	**Stratum Desc:**	FILL. BLACK,LOOSE.
+			
Stratum ID:	218544022	**Top Depth(m):**	1.5
Bottom Depth(m):	1.8	**Stratum Desc:**	SAND-MEDIUM,SILT. BROWN,LOOSE, WATER STABLE AT 259.3 FEET.
+			
Stratum ID:	218544023	**Top Depth(m):**	1.8
Bottom Depth(m):	2.4	**Stratum Desc:**	SAND-MEDIUM,SILT. BROWN,LOOSE.
+			
Stratum ID:	218544024	**Top Depth(m):**	2.4
Bottom Depth(m):	3.4	**Stratum Desc:**	SAND-MEDIUM,SILT. BROWN,DENSE.
+			
Stratum ID:	218544025	**Top Depth(m):**	3.4
Bottom Depth(m):	6.7	**Stratum Desc:**	SAND-MEDIUM,SILT. BROWN,DENSE.
+			

Stratum ID:	218544026	**Top Depth(m):**	6.7
Bottom Depth(m):	7.9	**Stratum Desc:**	SILT,CLAY. GREY,STIFF.
+			
Stratum ID:	218544027	**Top Depth(m):**	7.9
Bottom Depth(m):	11.6	**Stratum Desc:**	SILT,CLAY. GREY,STIFF.
+			
Stratum ID:	218544028	**Top Depth(m):**	11.6
Bottom Depth(m):	11.6	**Stratum Desc:**	SILT,CLAY. GREY,STIFF. 0000000200050004000600140008002900110012002200100026001600380050

---

377 **1 of 2** **-/0.0** **91.0** **ON** **BORE**

Borehole ID:	834126	**Type:**	Borehole
Use:	Geotechnical/Geological Investigation	**Status:**	Decommissioned
Drill Method:	Boring	**UTM Zone:**	17
Easting:	622090	**Northing:**	4831456
Location Accuracy:		**Orig. Ground Elev m:**	91.6
Elev. Reliability Note:		**DEM Ground Elev m:**	92.1
Total Depth m:	10.4	**Primary Name:**	
Township:	Etobicoke	**Concession:**	
Lot:		**Municipality:**	
Completion Date:	14-AUG-1969	**Static Water Level:**	4.6
Primary Water Use:		**Sec. Water Use:**	

--- Details ---

Stratum ID:	6015476	**Top Depth(m):**	0.0
Bottom Depth(m):	3.3	**Stratum Desc:**	Fill material - silt to clayey silt, with some sand and occasional gravel, very stiff to hard or compact
+			
Stratum ID:	6015477	**Top Depth(m):**	3.3
Bottom Depth(m):	8.8	**Stratum Desc:**	Clayey silt with random layers of silt, occasional fine sand seams, hard, mottled brown-grey
+			
Stratum ID:	6015478	**Top Depth(m):**	8.8
Bottom Depth(m):	10.4	**Stratum Desc:**	Shale bedrock with limestone interbeds, weathered to sound

---

377 **2 of 2** **-/0.0** **91.0** **ON** **BORE**

Borehole ID:	833169	**Type:**	Borehole
Use:	Geotechnical/Geological Investigation	**Status:**	Decommissioned
Drill Method:	Boring	**UTM Zone:**	17
Easting:	622090	**Northing:**	4831456
Location Accuracy:		**Orig. Ground Elev m:**	91.6
Elev. Reliability Note:		**DEM Ground Elev m:**	92.1
Total Depth m:	10.4	**Primary Name:**	
Township:	Etobicoke	**Concession:**	

Map Key	Number of Records	Direction/ Distance (m)	Elevation (m)	Site	DB

Lot:
Completion Date: 14-AUG-1969
Primary Water Use:
Municipality:
Static Water Level: 4.6
Sec. Water Use:

--- Details ---

Stratum ID: 6012827
Bottom Depth(m): 3.3
Top Depth(m): 0.0
Stratum Desc: Fill material - silt to clayey silt with some sand and occasional gravel, very stiff - hard or compact

+

Stratum ID: 6012828
Bottom Depth(m): 8.8
Top Depth(m): 3.3
Stratum Desc: Clayey silt with random layers of silt, occasional fine sand seams, hard, mottled grey-brown

+

Stratum ID: 6012829
Bottom Depth(m): 10.4
Top Depth(m): 8.8
Stratum Desc: Shale bedrock with limestone interbeds, weathered to sound

---

378	1 of 1	-/0.0	77.9	Airen Imports 20 Southport St Suite 611 Toronto ON M6S 4Y8	SCT

Established: 01-SEP-98
Plant Size (ft²):
Employment:

--- Details ---

Description: Wholesale Trade Agents and Brokers
SIC/NAICS Code: 419120

379	1 of 8	-/0.0	77.2	SUNCOR ENERGY PRODUCTS PARTNERSHIP 90 THE QUEENSWAY TORONTO ON M6S 1A5	FST

Instance Number: 42534193
Cont Name:
Instance Type: FS Liquid Fuel Tank
Fuel Type: Gasoline
Status: Active
Capacity: 75000
Tank Material: Fiberglass (FRP)
Corrosion Protection: Fiberglass
Tank Type: Double Wall UST
Install Year: 2006
Parent Facility Type: FS Gasoline Station - Self Serve
Facility Type: FS Liquid Fuel Tank

379	2 of 8	-/0.0	77.2	SUNCOR ENERGY PRODUCTS PARTNERSHIP 90 THE QUEENSWAY TORONTO ON M6S 1A5	FST

Instance Number: 42534192

Map Key	Number of Records	Direction/ Distance (m)	Elevation (m)	Site	DB

Cont Name:	
Instance Type:	FS Liquid Fuel Tank
Fuel Type:	Gasoline
Status:	Active
Capacity:	35000
Tank Material:	Fiberglass (FRP)
Corrosion Protection:	Fiberglass
Tank Type:	Double Wall UST
Install Year:	2006
Parent Facility Type:	FS Gasoline Station - Self Serve
Facility Type:	FS Liquid Fuel Tank

379	***3 of 8***	***-/0.0***	***77.2***	***OCAM VIEM INVESTMENTS INC O/A PETRO CANADA 90 THE QUEENSWAY TORONTO ON M6S 1A5***	***FSTH***

License Issue Date:	7/14/2005
Tank Status:	Licensed
Tank Status As Of:	August 2007
Operation Type:	Retail Fuel Outlet
Facility Type:	Gasoline Station - Self Serve
--- Details ---	
Status:	Removed
Capacity:	22700
Year of Installation:	1976
Corrosion Protection:	
Tank Fuel Type:	Liquid Fuel Single Wall UST - Gasoline
+	
Status:	Removed
Capacity:	22700
Year of Installation:	1976
Corrosion Protection:	
Tank Fuel Type:	Liquid Fuel Single Wall UST - Gasoline
+	
Status:	Removed
Capacity:	22700
Year of Installation:	1976
Corrosion Protection:	
Tank Fuel Type:	Liquid Fuel Single Wall UST - Gasoline
+	
Status:	Removed
Capacity:	22700
Year of Installation:	1976
Corrosion Protection:	
Tank Fuel Type:	Liquid Fuel Single Wall UST - Gasoline

379	***4 of 8***	***-/0.0***	***77.2***	***BYUNG HA CHUNG 90 THE QUEENSWAY ETOBICOKE ON M6S 1A5***	***PRT***

Location ID:	28246
Type:	retail
Expiry Date:	1995-05-31
Capacity (L):	0

Map Key	Number of Records	Direction/ Distance (m)	Elevation (m)	Site	DB
Licence #:		0076420066			

379	5 of 8	-/0.0	77.2	**PETRO CANADA NEIGHBOURS BRIAN CHUNG** **90 THE QUEENSWAY** **TORONTO ON M6S1A5**	PRT

Location ID:	15645
Type:	retail
Expiry Date:	1996-03-31
Capacity (L):	19974
Licence #:	0076413228

379	6 of 8	-/0.0	77.2	**Seaboard Harnac** **90 The Queensway** **Toronto ON**	SPL

Ref NO:	2757-9NXFE7
Contaminant Code:	12
Contaminant Name:	GASOLINE
Contaminant Quantity:	50 L
Incident Cause:	Leak/Break
Incident Dt:	2014/09/14
Incident Reason:	Equipment Failure
Incident Summary:	Seaboard Harnac: gas to rd, drain, ctd clng 50 L
MOE Reported Dt:	2014/09/14
Environmental Impact:	Confirmed
Nature of Impact:	Surface Water Pollution
Receiving Medium:	
SAC Action Class:	Land Spills
Sector Source Type:	Truck - Tanker
Site Municipality:	Toronto

379	7 of 8	-/0.0	77.2	**PETRO-CANADA** **PETRO CANADA STATION AT 90 THE QUEENSWAY TANK TRUCK (CARGO)** **TORONTO CITY ON M6S 1A5**	SPL

Ref NO:	176344
Contaminant Code:	
Contaminant Name:	
Contaminant Quantity:	
Incident Cause:	OTHER TRANSPORTATION ACCIDENT
Incident Dt:	1/3/2000
Incident Reason:	UNKNOWN
Incident Summary:	PETRO CAN:SPILL OF 60L GASOLINE AT STATION FROM DELIVERY TRUCK.CLEANING.
MOE Reported Dt:	1/3/2000
Environmental Impact:	POSSIBLE
Nature of Impact:	Multi Media Pollution
Receiving Medium:	LAND
SAC Action Class:	
Sector Source Type:	
Site Municipality:	1106

Map Key	Number of Records	Direction/ Distance (m)	Elevation (m)	Site	DB
379	8 of 8	-/0.0	77.2	Enbridge Gas Distribution Inc. 90 Queensway Rd. CONSTRUCTION SITE<UNOFFICIAL> Toronto ON	SPL

Ref NO:	7768-6UXUWV
Contaminant Code:	35
Contaminant Name:	Natural Gas
Contaminant Quantity:	Not Specified not specified
Incident Cause:	Discharge or Emission to Air
Incident Dt:	10/26/2006
Incident Reason:	Unknown - Reason not determined
Incident Summary:	TSSA-FSB: Nat.gas pipeline rupture, made safe
MOE Reported Dt:	10/26/2006
Environmental Impact:	Possible
Nature of Impact:	Air Pollution
Receiving Medium:	Air
SAC Action Class:	
Sector Source Type:	Pipeline
Site Municipality:	Toronto

Map Key	Number of Records	Direction/ Distance (m)	Elevation (m)	Site	DB
380	1 of 1	-/0.0	80.0	ON	WWIS

Well ID:	7206574	**Lot:**	
Concession:		**Concession Name:**	
County:	YORK	**Municipality:**	TORONTO CITY
Easting Nad83:	623498	**Northing Nad83:**	4832517
Zone:	17	**Utm Reliability:**	margin of error : 30 m - 100 m
Primary Water Use:		**Construction Date:**	18-JUL-13
Sec. Water Use:		**Well Depth:**	
Pump Rate:		**Static Water Level:**	
Flow Rate:		**Clear/Cloudy:**	
Specific Capacity:		**Final Well Status:**	
Construction Method:		**Flowing (y/n):**	
Elevation (m):		**Elevation Reliability:**	
Depth to Bedrock:		**Overburden/Bedrock:**	
Water Type:		**Casing Material:**	

Map Key	Number of Records	Direction/ Distance (m)	Elevation (m)	Site	DB
381	1 of 1	-/0.0	80.0	ON	WWIS

Well ID:	7206577	**Lot:**	
Concession:		**Concession Name:**	
County:	YORK	**Municipality:**	TORONTO CITY
Easting Nad83:	623499	**Northing Nad83:**	4832520
Zone:	17	**Utm Reliability:**	margin of error : 30 m - 100 m
Primary Water Use:		**Construction Date:**	19-JUL-13
Sec. Water Use:		**Well Depth:**	

Map Key	Number of Records	Direction/ Distance (m)	Elevation (m)	Site	DB

Pump Rate:		**Static Water Level:**	
Flow Rate:		**Clear/Cloudy:**	
Specific Capacity:		**Final Well Status:**	
Construction Method:		**Flowing (y/n):**	
Elevation (m):		**Elevation Reliability:**	
Depth to Bedrock:		**Overburden/Bedrock:**	
Water Type:		**Casing Material:**	

382	1 of 1	-/0.0	80.0	ON	WWIS

Well ID:	7206573	**Lot:**	
Concession:		**Concession Name:**	
County:	YORK	**Municipality:**	TORONTO CITY
Easting Nad83:	623520	**Northing Nad83:**	4832494
Zone:	17	**Utm Reliability:**	margin of error : 30 m - 100 m
Primary Water Use:		**Construction Date:**	19-JUL-13
Sec. Water Use:		**Well Depth:**	
Pump Rate:		**Static Water Level:**	
Flow Rate:		**Clear/Cloudy:**	
Specific Capacity:		**Final Well Status:**	
Construction Method:		**Flowing (y/n):**	
Elevation (m):		**Elevation Reliability:**	
Depth to Bedrock:		**Overburden/Bedrock:**	
Water Type:		**Casing Material:**	

384	1 of 2	-/0.0	90.0	NOXZEMA INC 77 PARK LAWN ROAD TORONTO ON M8Y 3H7	GEN

Generator #:	ON0402400
Approval Yrs:	86,87,88,89,90
SIC Code:	3771
SIC Description:	TOILET PREP. IND.

--- Details ---

Waste Code:	145
Waste Description:	PAINT/PIGMENT/COATING RESIDUES

384	2 of 2	-/0.0	90.0	NOXZEMA INC 77 PARK LAWN ROAD TORONTO ON M8Y 3H7	28-090	GEN

Generator #:	ON0402400
Approval Yrs:	92,93,94,95,96,97,98
SIC Code:	3771
SIC Description:	TOILET PREP. IND.

--- Details ---
Waste Code: 145
Waste Description: PAINT/PIGMENT/COATING RESIDUES

---

386 | **1 of 1** | **-/0.0** | **79.0** | **ON** | **BORE**

Borehole ID:	644280	**Type:**	Borehole
Use:	Geotechnical/Geological Investigation	**Status:**	
Drill Method:	Diamond Drill	**UTM Zone:**	17
Easting:	623335	**Northing:**	4832683
Location Accuracy:		**Orig. Ground Elev m:**	78
Elev. Reliability Note:		**DEM Ground Elev m:**	78
Total Depth m:	11.2	**Primary Name:**	
Township:		**Concession:**	
Lot:		**Municipality:**	
Completion Date:	SEP-1955	**Static Water Level:**	-999.9
Primary Water Use:	Not Used	**Sec. Water Use:**	

--- Details ---

Stratum ID:	218506915	**Top Depth(m):**	0.0
Bottom Depth(m):	2.1	**Stratum Desc:**	SAND-MEDIUM,CLAY. LACUSTRINE,WET, AGE POST-GLACIAL.
+			
Stratum ID:	218506916	**Top Depth(m):**	2.1
Bottom Depth(m):	7.0	**Stratum Desc:**	SAND,SILT. ALLUVIAL,AGE POST-GLACIAL.
+			
Stratum ID:	218506917	**Top Depth(m):**	7.0
Bottom Depth(m):	8.2	**Stratum Desc:**	ORGANIC,SILT,SAND.
+			
Stratum ID:	218506918	**Top Depth(m):**	8.2
Bottom Depth(m):	11.2	**Stratum Desc:**	SILT,ORGANIC. MARINE,AGE ORDOVICIAN. 0000000500070003002300040027001 00

---

387 | **1 of 1** | **-/0.0** | **80.0** | **ON** | **WWIS**

Well ID:	7206575	**Lot:**	
Concession:		**Concession Name:**	
County:	YORK	**Municipality:**	TORONTO CITY
Easting Nad83:	623506	**Northing Nad83:**	4832517
Zone:	17	**Utm Reliability:**	margin of error : 30 m - 100 m
Primary Water Use:		**Construction Date:**	19-JUL-13
Sec. Water Use:		**Well Depth:**	
Pump Rate:		**Static Water Level:**	
Flow Rate:		**Clear/Cloudy:**	
Specific Capacity:		**Final Well Status:**	
Construction Method:		**Flowing (y/n):**	
Elevation (m):		**Elevation Reliability:**	

Map Key	Number of Records	Direction/ Distance (m)	Elevation (m)	Site	DB
Depth to Bedrock:				**Overburden/Bedrock:**	
Water Type:				**Casing Material:**	

388	1 of 4	-/0.0	80.0	**ETOBICOKE CITY** **LAKESHORE BLVD/PARK LAWN RD.** **ETOBICOKE CITY ON**	CA

Certificate #:	7-0682-96-
Application Year:	96
Issue Date:	7/30/1996
Approval Type:	Municipal water
Status:	Approved
Application Type:	
Client Name:	
Client Address:	
Client City:	
Client Postal Code:	
Project Description:	
Contaminants:	
Emission Control:	

388	2 of 4	-/0.0	80.0	**Onni Contracting<UNOFFICIAL>** **Parklawn and Lakeshore, NW Corner** **Toronto ON**	SPL

Ref NO:	0152-8SEHTV
Contaminant Code:	41
Contaminant Name:	WASTEWATER N.O.S.
Contaminant Quantity:	
Incident Cause:	
Incident Dt:	15-MAR-12
Incident Reason:	
Incident Summary:	Onni Contracting- discharging and water taking poss >50,000
MOE Reported Dt:	15-MAR-12
Environmental Impact:	
Nature of Impact:	
Receiving Medium:	Sewage - Municipal/Private and Commercial
SAC Action Class:	Watercourse Spills
Sector Source Type:	Unknown
Site Municipality:	Toronto

388	3 of 4	-/0.0	80.0	**Parklawn and Lakeshore Blvd** **Toronto ON**	SPL

Ref NO:	7017-88XS6N
Contaminant Code:	
Contaminant Name:	
Contaminant Quantity:	
Incident Cause:	
Incident Dt:	
Incident Reason:	
Incident Summary:	Parklawn/Lakeshore Blvd - oily sheen in Lake Ont

Map Key	Number of Records	Direction/ Distance (m)	Elevation (m)	Site	DB

MOE Reported Dt:	9/3/2010
Environmental Impact:	
Nature of Impact:	
Receiving Medium:	
SAC Action Class:	Pollution Incident Reports (PIRs) and ¿Other¿ calls
Sector Source Type:	Other
Site Municipality:	

388	4 of 4	-/0.0	80.0	**Outfall at northwest corner of Lakeshore Blvd. and Park Lawn Rd.** **Toronto ON**	SPL

Ref NO:	8364-7SLS7Z
Contaminant Code:	
Contaminant Name:	
Contaminant Quantity:	
Incident Cause:	
Incident Dt:	
Incident Reason:	
Incident Summary:	Lakeshore Blvd: White mucous-like substance to outfall
MOE Reported Dt:	6/1/2009
Environmental Impact:	Confirmed
Nature of Impact:	Surface Water Pollution
Receiving Medium:	
SAC Action Class:	Watercourse Spills
Sector Source Type:	
Site Municipality:	Toronto

391	1 of 1	-/0.0	90.0	**ON**	BORE

Borehole ID:	833170	**Type:**	Borehole
Use:	Geotechnical/Geological Investigation	**Status:**	Decommissioned
Drill Method:	Boring	**UTM Zone:**	17
Easting:	622048	**Northing:**	4831494
Location Accuracy:		**Orig. Ground Elev m:**	90.8
Elev. Reliability Note:		**DEM Ground Elev m:**	91.9
Total Depth m:	9.2	**Primary Name:**	
Township:	Etobicoke	**Concession:**	
Lot:		**Municipality:**	
Completion Date:	15-AUG-1969	**Static Water Level:**	4.3
Primary Water Use:		**Sec. Water Use:**	

--- Details ---

Stratum ID:	6012830	**Top Depth(m):**	0.0
Bottom Depth(m):	1.5	**Stratum Desc:**	Fill material - clayey silt with sand and gravel, stiff
+			
Stratum ID:	6012831	**Top Depth(m):**	1.5
Bottom Depth(m):	7.7	**Stratum Desc:**	Clayey silt with random layers of silt, occasional fine sand seams, hard, mottled brown-grey
+			

Stratum ID:	6012832	**Top Depth(m):**	7.7
Bottom Depth(m):	9.2	**Stratum Desc:**	Shale bedrock with limestone interbeds, sound

---

393 | **1 of 1** | **-/0.0** | **80.0** | **TORONTO ON** | **WWIS**

Well ID:	7145696	**Lot:**	
Concession:		**Concession Name:**	
County:	YORK	**Municipality:**	TORONTO CITY
Easting Nad83:	623523	**Northing Nad83:**	4832505
Zone:	17	**Utm Reliability:**	margin of error : 30 m - 100 m
Primary Water Use:	Dewatering	**Construction Date:**	26-MAY-10
Sec. Water Use:		**Well Depth:**	11 ft
Pump Rate:		**Static Water Level:**	
Flow Rate:		**Clear/Cloudy:**	
Specific Capacity:		**Final Well Status:**	Abandoned-Other
Construction Method:	Jetting	**Flowing (y/n):**	
Elevation (m):		**Elevation Reliability:**	
Depth to Bedrock:		**Overburden/Bedrock:**	
Water Type:		**Casing Material:**	Not stated

--- Details ---

Thickness:	11 ft	**Original Depth:**	11 ft
Material Colour:		**Material:**	

---

394 | **1 of 1** | **-/0.0** | **80.0** | **ON** | **WWIS**

Well ID:	7206576	**Lot:**	
Concession:		**Concession Name:**	
County:	YORK	**Municipality:**	TORONTO CITY
Easting Nad83:	623520	**Northing Nad83:**	4832510
Zone:	17	**Utm Reliability:**	margin of error : 30 m - 100 m
Primary Water Use:		**Construction Date:**	19-JUL-13
Sec. Water Use:		**Well Depth:**	
Pump Rate:		**Static Water Level:**	
Flow Rate:		**Clear/Cloudy:**	
Specific Capacity:		**Final Well Status:**	
Construction Method:		**Flowing (y/n):**	
Elevation (m):		**Elevation Reliability:**	
Depth to Bedrock:		**Overburden/Bedrock:**	
Water Type:		**Casing Material:**	

---

395 | **1 of 1** | **-/0.0** | **79.5** | **ON** | **WWIS**

Well ID:	7203995	**Lot:**	
Concession:		**Concession Name:**	

Map Key	Number of Records	Direction/ Distance (m)	Elevation (m)	Site	DB

County:	YORK	**Municipality:**	ETOBICOKE BOROUGH
Easting Nad83:	622502	**Northing Nad83:**	4831123
Zone:	17	**Utm Reliability:**	margin of error : 30 m - 100 m
Primary Water Use:		**Construction Date:**	24-JAN-12
Sec. Water Use:		**Well Depth:**	
Pump Rate:		**Static Water Level:**	
Flow Rate:		**Clear/Cloudy:**	
Specific Capacity:		**Final Well Status:**	
Construction Method:		**Flowing (y/n):**	
Elevation (m):		**Elevation Reliability:**	
Depth to Bedrock:		**Overburden/Bedrock:**	
Water Type:		**Casing Material:**	

396	*1 of 4*	*-/0.0*	*80.0*	***OLCO PETROLEUM GROUP INC ATTN LORI WARE 1978 LAKESHORE BLVD W TORONTO ON M6S1A2***	***PRT***

Location ID:	15467
Type:	retail
Expiry Date:	1995-06-30
Capacity (L):	36300
Licence #:	0021073004

396	*2 of 4*	*-/0.0*	*80.0*	***OLCO PETROLEUM GROUP INC 1978 LAKE SHORE BLVD W TORONTO ON M6S1A2***	***RST***

Facility:	Service Stations-Gasoline, Oil & Natural Gas
Description:	

396	*3 of 4*	*-/0.0*	*80.0*	***Joy Oil Co Ltd 1978 Lake Shore Blvd W Toronto ON M6S 1A1***	***TANK***

Permit Date:	11/25/1936
Permit Type:	BP A62273
User Type:	Gasoline service station
Installation Type:	gasoline tanks
Installation Size:	
Installation Config.:	gasoline tanks
No. Tanks Installed:	5
Units of Measure:	
Value/Tank ($):	1000
Capacity(gal):	
Reference:	CTA Building Permits
Location Desc:	Lakeshore NW cor Windermere

Map Key	Number of Records	Direction/ Distance (m)	Elevation (m)	Site	DB
396	4 of 4	-/0.0	80.0	Joy Oil Co Ltd 1978 Lake Shore Blvd W Toronto ON M6S 1A1	TANK

Permit Date:	11/17/1936
Permit Type:	BP A62166
User Type:	Gasoline service station
Installation Type:	service station
Installation Size:	
Installation Config.:	service station
No. Tanks Installed:	1
Units of Measure:	
Value/Tank ($):	7615
Capacity(gal):	
Reference:	CTA Building Permits
Location Desc:	Lakeshore NW cor Windermere Ave

397	1 of 1	-/0.0	80.0	ON	WWIS

Well ID:	7206572	**Lot:**	
Concession:		**Concession Name:**	
County:	YORK	**Municipality:**	TORONTO CITY
Easting Nad83:	623519	**Northing Nad83:**	4832523
Zone:	17	**Utm Reliability:**	margin of error : 30 m - 100 m
Primary Water Use:		**Construction Date:**	18-JUL-13
Sec. Water Use:		**Well Depth:**	
Pump Rate:		**Static Water Level:**	
Flow Rate:		**Clear/Cloudy:**	
Specific Capacity:		**Final Well Status:**	
Construction Method:		**Flowing (y/n):**	
Elevation (m):		**Elevation Reliability:**	
Depth to Bedrock:		**Overburden/Bedrock:**	
Water Type:		**Casing Material:**	

399	1 of 2	-/0.0	80.0	ETOBICOKE CITY PARK LAWN RD/WATERFRONT DR. ETOBICOKE CITY ON	CA

Certificate #:	3-0107-97-
Application Year:	97
Issue Date:	4/7/1997
Approval Type:	Municipal sewage
Status:	Approved
Application Type:	
Client Name:	
Client Address:	
Client City:	
Client Postal Code:	
Project Description:	
Contaminants:	
Emission Control:	

Map Key	Number of Records	Direction/ Distance (m)	Elevation (m)	Site	DB
399	2 of 2	-/0.0	80.0	ETOBICOKE CITY WATERFRONT DR/PARK LAWN RD. ETOBICOKE CITY ON	CA

Certificate #:	3-1519-97-
Application Year:	97
Issue Date:	10/21/1997
Approval Type:	Municipal sewage
Status:	Approved
Application Type:	
Client Name:	
Client Address:	
Client City:	
Client Postal Code:	
Project Description:	
Contaminants:	
Emission Control:	

401	1 of 1	-/0.0	80.0	ON	BORE

Borehole ID:	634941	**Type:**	Borehole
Use:	Geotechnical/Geological Investigation	**Status:**	
Drill Method:	Diamond Drill	**UTM Zone:**	17
Easting:	623495	**Northing:**	4832563
Location Accuracy:		**Orig. Ground Elev m:**	76.8
Elev. Reliability Note:		**DEM Ground Elev m:**	81.3
Total Depth m:	15.5	**Primary Name:**	
Township:		**Concession:**	
Lot:		**Municipality:**	
Completion Date:	AUG-1955	**Static Water Level:**	-999.9
Primary Water Use:	Not Used	**Sec. Water Use:**	

--- Details ---

Stratum ID:	218471334	**Top Depth(m):**	0.3
Bottom Depth(m):	0.9	**Stratum Desc:**	SAND-FINE TO MEDIUM.BROWN,FLUVIO-GLACIAL,WET, AGE GLACIAL.
+			
Stratum ID:	218471335	**Top Depth(m):**	0.9
Bottom Depth(m):	2.4	**Stratum Desc:**	SAND,GRAVEL,PEAT. BROWN,FLUVIO-GLACIAL,ORGANIC, AGE GLACIAL.
+			
Stratum ID:	218471336	**Top Depth(m):**	2.4
Bottom Depth(m):	4.1	**Stratum Desc:**	SAND. FLUVIO-GLACIAL,WET, AGE GLACIAL.
+			
Stratum ID:	218471337	**Top Depth(m):**	4.1
Bottom Depth(m):	7.0	**Stratum Desc:**	SILT,CLAY. BROWN,FLUVIO-GLACIAL,MOIST, AGE GLACIAL.
+			

Stratum ID:	218471338	**Top Depth(m):**	7.0
Bottom Depth(m):	11.6	**Stratum Desc:**	SILT,SAND. GREY,GREEN,FLUVIO-GLACIAL, MOIST,AGE GLACIAL.
+			
Stratum ID:	218471339	**Top Depth(m):**	11.6
Bottom Depth(m):	14.6	**Stratum Desc:**	CLAY,SILT,GRAVEL. GLACIAL,MOIST,AGE GLACIAL.
+			
Stratum ID:	218471340	**Top Depth(m):**	14.6
Bottom Depth(m):	15.5	**Stratum Desc:**	SILT,CLAY,SHALE. GREY,LACUSTRINE,DRY, AGE GLACIAL. 0001000600030007000800280013501800230045003800
+			
Stratum ID:	218471333	**Top Depth(m):**	0.0
Bottom Depth(m):	0.3	**Stratum Desc:**	SOIL.

---

402 **1 of 1** **-/0.0** **75.0** **WWIS**

Toronto ON

Well ID:	7123282	**Lot:**	
Concession:		**Concession Name:**	
County:	YORK	**Municipality:**	ETOBICOKE BOROUGH
Easting Nad83:	622793	**Northing Nad83:**	4831110
Zone:	17	**Utm Reliability:**	margin of error : 30 m - 100 m
Primary Water Use:	Monitoring	**Construction Date:**	20-MAR-09
Sec. Water Use:		**Well Depth:**	4.5 m
Pump Rate:		**Static Water Level:**	6 m
Flow Rate:		**Clear/Cloudy:**	
Specific Capacity:		**Final Well Status:**	Test Hole
Construction Method:	Boring	**Flowing (y/n):**	
Elevation (m):	79.43	**Elevation Reliability:**	
Depth to Bedrock:		**Overburden/Bedrock:**	
Water Type:		**Casing Material:**	Not stated
--- Details ---			
Thickness:	4.5 m	**Original Depth:**	4.5 m
Material Colour:	BROWN	**Material:**	FILL, GRAVEL

---

404 **1 of 1** **-/0.0** **80.0** **WWIS**

ON

Well ID:	7206602	**Lot:**	
Concession:		**Concession Name:**	
County:	YORK	**Municipality:**	TORONTO CITY
Easting Nad83:	623523	**Northing Nad83:**	4832532
Zone:	17	**Utm Reliability:**	margin of error : 30 m - 100 m
Primary Water Use:		**Construction Date:**	18-JUL-13
Sec. Water Use:		**Well Depth:**	
Pump Rate:		**Static Water Level:**	
Flow Rate:		**Clear/Cloudy:**	
Specific Capacity:		**Final Well Status:**	
Construction		**Flowing (y/n):**	

Map Key	Number of Records	Direction/ Distance (m)	Elevation (m)	Site	DB

Method:			
Elevation (m):		**Elevation Reliability:**	
Depth to Bedrock:		**Overburden/Bedrock:**	
Water Type:		**Casing Material:**	

406	1 of 1	-/0.0	80.0	ON	BORE

Borehole ID:	634944	**Type:**	Borehole
Use:	Geotechnical/Geological Investigation	**Status:**	
Drill Method:	Diamond Drill	**UTM Zone:**	17
Easting:	623516	**Northing:**	4832543
Location Accuracy:		**Orig. Ground Elev m:**	76.7
Elev. Reliability Note:		**DEM Ground Elev m:**	80.5
Total Depth m:	14.9	**Primary Name:**	
Township:		**Concession:**	
Lot:		**Municipality:**	
Completion Date:	AUG-1955	**Static Water Level:**	-999.9
Primary Water Use:	Not Used	**Sec. Water Use:**	

--- Details ---

Stratum ID:	218471355	**Top Depth(m):**	0.0
Bottom Depth(m):	0.9	**Stratum Desc:**	SAND,GRAVEL. BROWN,WET.
+			
Stratum ID:	218471356	**Top Depth(m):**	0.9
Bottom Depth(m):	2.4	**Stratum Desc:**	SAND-FINE TO MEDIUM.GREY,WET.
+			
Stratum ID:	218471357	**Top Depth(m):**	2.4
Bottom Depth(m):	4.0	**Stratum Desc:**	SAND,CINDERS. BROWN,WET.
+			
Stratum ID:	218471358	**Top Depth(m):**	4.0
Bottom Depth(m):	5.5	**Stratum Desc:**	SILT. BROWN,FLUVIO-GLACIAL,MOIST, AGE GLACIAL.
+			
Stratum ID:	218471359	**Top Depth(m):**	5.5
Bottom Depth(m):	10.1	**Stratum Desc:**	SILT,CLAY. GREY,FLUVIO-GLACIAL,MOIST, AGE GLACIAL.
+			
Stratum ID:	218471360	**Top Depth(m):**	10.1
Bottom Depth(m):	14.3	**Stratum Desc:**	SILT. GREY,FLUVIO-GLACIAL,MOIST, AGE GLACIAL.
+			
Stratum ID:	218471361	**Top Depth(m):**	14.3
Bottom Depth(m):	14.9	**Stratum Desc:**	CLAY,SHALE. GREY,FLUVIO-GLACIAL, AGE GLACIAL. 0000000400030005000800050013002000180017003300250 04

407	1 of 1	-/0.0	77.8	UNKNOWN LAKE ONTARIO AT BASE OF PARKLAWN RD	SPL

Map Key	Number of Records	Direction/ Distance (m)	Elevation (m)	Site	DB
				TORONTO CITY ON	

Ref NO:	132817
Contaminant Code:	
Contaminant Name:	
Contaminant Quantity:	
Incident Cause:	UNKNOWN
Incident Dt:	10/8/1996
Incident Reason:	UNKNOWN
Incident Summary:	UNKNOWN SOURCE OF UNKNOWNQUANTITY OF UNKNOWN OIL IN LAKE ONTARIO
MOE Reported Dt:	10/8/1996
Environmental Impact:	CONFIRMED
Nature of Impact:	Water course or lake
Receiving Medium:	WATER
SAC Action Class:	
Sector Source Type:	
Site Municipality:	01106

409	1 of 1	-/0.0	90.0	ON	BORE

Borehole ID:	655267	**Type:**	Borehole
Use:	Geotechnical/Geological Investigation	**Status:**	
Drill Method:	Diamond Drill	**UTM Zone:**	17
Easting:	621975	**Northing:**	4831573
Location Accuracy:		**Orig. Ground Elev m:**	80
Elev. Reliability Note:		**DEM Ground Elev m:**	91.7
Total Depth m:	-999	**Primary Name:**	
Township:		**Concession:**	
Lot:		**Municipality:**	
Completion Date:	AUG-1969	**Static Water Level:**	.1
Primary Water Use:	Not Used	**Sec. Water Use:**	

--- Details ---

Stratum ID:	218546090	**Top Depth(m):**	0.0
Bottom Depth(m):	1.0	**Stratum Desc:**	TILL,GRAVEL,SAND, SILT. COMPACT.
+			
Stratum ID:	218546091	**Top Depth(m):**	1.0
Bottom Depth(m):		**Stratum Desc:**	BEDROCK,SHALE, LIMESTONE. BEDDED, WATER STABLE AT 262.3 FEET. 014 RED. B

410	1 of 2	-/0.0	79.3	Hydro One Networks Inc SPILL 080616 H2JK Windermere and Lakeshore Toronto ON M6S1A1	GEN

Generator #:	ON7483004
Approval Yrs:	07,08
SIC Code:	221122
SIC Description:	Electric Power Distribution

--- Details ---

Map Key	Number of Records	Direction/ Distance (m)	Elevation (m)	Site	DB

Waste Code: 251
Waste Description: OIL SKIMMINGS & SLUDGES

410	2 of 2	-/0.0	79.3	Hydro One Inc. Lake Shore Blvd and Windermere Ave Toronto ON	SPL

Ref NO: 4555-7SLPNU
Contaminant Code:
Contaminant Name: MINERAL OIL
Contaminant Quantity: 100 L
Incident Cause: Other Discharges
Incident Dt:
Incident Reason:
Incident Summary: Hydro One: 100L mineral oil (<2ppm PCB) to grd, cleaned
MOE Reported Dt: 5/26/2009
Environmental Impact: Possible
Nature of Impact: Soil Contamination
Receiving Medium:
SAC Action Class: Land Spills
Sector Source Type: Transformer
Site Municipality: Toronto

412	1 of 17	-/0.0	79.3	STELCO FASTENER & FORGING CO. 6 WINDERMERE AVE. TORONTO CITY ON M6S 3J1	CA

Certificate #: 8-3233-89-
Application Year: 89
Issue Date: 10/4/1989
Approval Type: Industrial air
Status: Cancelled
Application Type:
Client Name:
Client Address:
Client City:
Client Postal Code:
Project Description: SWANSEA WORKS BOLTMAKING MACHINE
Contaminants:
Emission Control:

412	2 of 17	-/0.0	79.3	STELCO FASTENEER & FORGING CO. 6 WINDERMERE AVE. TORONTO CITY ON M6S 3J1	CA

Certificate #: 8-3006-86-
Application Year: 86
Issue Date: 2/25/1986
Approval Type: Industrial air
Status: Cancelled
Application Type:
Client Name:
Client Address:
Client City:

Map Key	Number of Records	Direction/ Distance (m)	Elevation (m)	Site	DB

Client Postal Code:
Project Description:
Contaminants:
Emission Control:

412	*3 of 17*	*-/0.0*	*79.3*	***STELCO INC.*** ***SWANSEA WORKS 6 WINDERMERE AVENUE*** ***TORONTO ON M6S 3J1***	***GEN***

Generator #: ON0009505
Approval Yrs: 86,87,88,89,92,93,94,95,96,97,98,99,00,01
SIC Code: 3053
SIC Description: INDUSTRIAL FASTENER

--- Details ---
Waste Code: 132
Waste Description: NEUTRALIZED WASTES - OTHER METALS
+
Waste Code: 148
Waste Description: INORGANIC LABORATORY CHEMICALS
+
Waste Code: 213
Waste Description: PETROLEUM DISTILLATES
+
Waste Code: 221
Waste Description: LIGHT FUELS
+
Waste Code: 243
Waste Description: PCB'S
+
Waste Code: 251
Waste Description: OIL SKIMMINGS & SLUDGES
+
Waste Code: 253
Waste Description: EMULSIFIED OILS
+
Waste Code: 263
Waste Description: ORGANIC LABORATORY CHEMICALS
+
Waste Code: 112
Waste Description: ACID WASTE - HEAVY METALS

412	*4 of 17*	*-/0.0*	*79.3*	***STELCO INC.*** ***SWANSEA PLANT 6 WINDERMERE AVE.*** ***TORONTO ON M6S 3J1***	***GEN***

Generator #: 301-85A051
Approval Yrs: 86
SIC Code: 030
SIC Description:

412	*5 of 17*	*-/0.0*	*79.3*	***Reon Development Corporation*** ***6 Windermere Avenue***	***GEN***

Map Key	Number of Records	Direction/ Distance (m)	Elevation (m)	Site	DB
				Toronto ON M6S 3J1	

Generator #: ON5918455
Approval Yrs: 02,03,04
SIC Code:
SIC Description:

--- Details ---
Waste Code: 243
Waste Description: PCB'S
+
Waste Code: 251
Waste Description: OIL SKIMMINGS & SLUDGES

412	6 of 17	-/0.0	79.3	STELCO FASTENER & FORGING COMPANY SWANSEA WORKS 6 WINDERMERE AVENUE TORONTO ON M6S 3J1	GEN

Generator #: ON0009505
Approval Yrs: 90
SIC Code: 3053
SIC Description: INDUSTRIAL FASTENER

--- Details ---
Waste Code: 112
Waste Description: ACID WASTE - HEAVY METALS
+
Waste Code: 132
Waste Description: NEUTRALIZED WASTES - OTHER METALS
+
Waste Code: 148
Waste Description: INORGANIC LABORATORY CHEMICALS
+
Waste Code: 213
Waste Description: PETROLEUM DISTILLATES
+
Waste Code: 221
Waste Description: LIGHT FUELS
+
Waste Code: 251
Waste Description: OIL SKIMMINGS & SLUDGES
+
Waste Code: 253
Waste Description: EMULSIFIED OILS
+
Waste Code: 263
Waste Description: ORGANIC LABORATORY CHEMICALS

412	7 of 17	-/0.0	79.3	STELCO INC. - SWANSEA PLANT 6 WINDERMERE AVE. TORONTO ON M6S 3J1	NPCB

Company Code: F0704
Industry:

Map Key	Number of Records	Direction/ Distance (m)	Elevation (m)	Site	DB

Site Status:
Transaction Date: 1/29/1996
Inspection Date:

--- Details ---
Label:
Serial No.:
PCB Type/Code: Askarel
Location:
Item/State:
No. of Items:
Manufacturer:
Status: Stored for Disposal
Contents: 0.00 KG
+
Label:
Serial No.:
PCB Type/Code: High > 10,000 ppm
Location:
Item/State:
No. of Items:
Manufacturer:
Status: Stored for Disposal
Contents: 2700.00 KG

412	8 of 17	-/0.0	79.3	STEEL COMPANY OF CANADA 6 WINDEMERE AVE. WINDEMERE AVE. TORONTO ON	NPCB

Company Code: O0292E
Industry:
Site Status:
Transaction Date:
Inspection Date:

--- Details ---
Label:
Serial No.:
PCB Type/Code:
Location:
Item/State:
No. of Items:
Manufacturer:
Status: In-Use
Contents:

412	9 of 17	-/0.0	79.3	STEEL COMPANY OF CANADA 6 WINDEMERE AVE. Toronto ON	NPCB

Company Code: O0292E
Industry: Iron/Steel
Site Status: In- Use
Transaction Date: 2/14/1992
Inspection Date: 2/14/1992

--- Details ---

Map Key	Number of Records	Direction/ Distance (m)	Elevation (m)	Site	DB

Label:
Serial No.:
PCB Type/Code: Askarel/Inerteen
Location: BOILER ROOM
Item/State:
No. of Items:
Manufacturer:
Status: In-Use
Contents:
+
Label:
Serial No.:
PCB Type/Code: Askarel/Askarel
Location: BUILDINGS
Item/State:
No. of Items:
Manufacturer:
Status: In-Use
Contents:
+
Label:
Serial No.:
PCB Type/Code: Askarel/Askarel
Location: OUTSIDE NUT DEPT.
Item/State:
No. of Items:
Manufacturer:
Status: In-Use
Contents:

412	10 of 17	-/0.0	79.3	STEEL COMPANY OF CANADA 6 WINDEMERE AVE. TORONTO ON	NPCB

Company Code: O0292E
Industry: IRON/STEEL
Site Status: INSPECTED SITES (NON FEDERAL)
Transaction Date: 5/15/1997
Inspection Date: 2/14/1992

412	11 of 17	-/0.0	79.3	STEEL COMPANY OF CANADA 6 WINDEMERE AVE TORONTO ON	NPCB

Company Code: O0292E
Industry: IRON/STEEL
Site Status: NO MORE PCB'S ON THIS SITE
Transaction Date: 5/15/1997
Inspection Date: 1/25/2005

--- Details ---
Label: OR25679
Serial No.: 62-12-60091
PCB Type/Code: ASKAREL/ASKAREL
Location:
Item/State: TRANSFORMER/FULL

Map Key	Number of Records	Direction/ Distance (m)	Elevation (m)	Site	DB

No. of Items:	1
Manufacturer:	
Status:	IN-USE
Contents:	3608 L
+	
Label:	OR25677
Serial No.:	74366
PCB Type/Code:	ASKAREL/ASKAREL
Location:	
Item/State:	TRANSFORMER/FULL
No. of Items:	1
Manufacturer:	
Status:	IN-USE
Contents:	105 L
+	
Label:	OR49280
Serial No.:	
PCB Type/Code:	ASKAREL/INERTEEN
Location:	
Item/State:	TRANSFORMER/FULL
No. of Items:	1
Manufacturer:	
Status:	IN-USE
Contents:	5 L

412	*12 of 17*	*-/0.0*	*79.3*	***STELCO INC. - SWANSEA PLANT*** ***6 WINDERMERE AVE.*** ***TORONTO ON M6S 3J1***	***OPCB***

Year:	2003
Site Number:	30185A051
Name Owner:	
Additional Site Information:	

412	*13 of 17*	*-/0.0*	*79.3*	***STELCO INC. - SWANSEA PLANT*** ***6 WINDERMERE AVE.*** ***TORONTO ON M6S 3J1***	***OPCB***

Year:	2004
Site Number:	30185A051
Name Owner:	
Additional Site Information:	

412	*14 of 17*	*-/0.0*	*79.3*	***STELCO INC. - SWANSEA PLANT*** ***6 WINDERMERE AVE.*** ***TORONTO ON M6S 3J1***	***OPCB***

Year:	1995
Site Number:	30185A051
Name Owner:	
Additional Site Information:	

--- Details ---

Quantity:	21.00

Map Key	Number of Records	Direction/ Distance (m)	Elevation (m)	Site	DB

Address Site:
Description: Number of Capacitors with High Level PCBs (>1000 ppm)
+
Quantity: 924.00
Address Site:
Description: Weight of Capacitors with High Level PCBs (>1000 ppm) kg
+
Quantity: 6.00
Address Site:
Description: Weight of Liquid in Transformers with Low Level PCBs (< 1000 ppm) kg
+
Quantity: 1.00
Address Site:
Description: Number of Transformers with Low Level PCBs (< 1000 ppm) kg
+
Quantity: 9.00
Address Site:
Description: Weight of Liquid in Transformer with High Level PCBs (>1000 ppm) kg
+
Quantity: 1.00
Address Site:
Description: Number of Transformers with High Level PCBs (>1000 ppm)

412	15 of 17	-/0.0	79.3	STELCO INC. SWANSEA PLANT 6 WINDERMERE AVE. TORONTO ON M6S 3J1	REC

Receiver #: 301-85A051
Facility Type: TRANSFER STATION
Approval Yrs: 87,88,89,90,92,94,95,96,97,98,99,00,01,02,03,04,05,06,07,08

--- Details ---
Waste Code: 243
Waste Description: PCB'S

412	16 of 17	-/0.0	79.3	Windermere by the Lake 1.Townhouses Inc. 2.Phase II Inc. 3.Lakeview Towers Inc. 6 Windermere Ave, Toronto, ON, M6S 3J1 Toronto ON M6S 3J1	RSC

Date Submitted: Dec 20,2005
Date Acknowledg.:
Date Returned:
Certification Date:
Soil Type:
Restoration Type:
Registration #: 2713
Stratified (Y/N):
Criteria:
Consultant:
District Office: TORONTO
Intended Prop Use:
Current Property Use:
Certificate Prop Use #:
Applicable Standards:
Legal Description:

Prop. Identification #:
Entire legal prop. (y/n):
UTM Coordinates:
Latitude & Longitude:
Accuracy Estimate:
Measurement Method:
CPU Issued Sect 1686:

---

412 | **17 of 17** | **-/0.0** | **79.3** | **Toronto ON** | **WWIS**

Well ID:	7119993	**Lot:**	
Concession:		**Concession Name:**	
County:	YORK	**Municipality:**	TORONTO CITY
Easting Nad83:	999999	**Northing Nad83:**	9999999
Zone:	17	**Utm Reliability:**	margin of error : 10 - 30 m
Primary Water Use:	Dewatering	**Construction Date:**	
Sec. Water Use:		**Well Depth:**	12 m
Pump Rate:		**Static Water Level:**	
Flow Rate:		**Clear/Cloudy:**	
Specific Capacity:		**Final Well Status:**	Dewatering
Construction Method:	Jetting	**Flowing (y/n):**	
Elevation (m):		**Elevation Reliability:**	
Depth to Bedrock:		**Overburden/Bedrock:**	
Water Type:		**Casing Material:**	Not stated
Thickness:	1 m	**Original Depth:**	10 m
Material Colour:	GREY	**Material:**	SAND, SILT
+			
Thickness:	1 m	**Original Depth:**	11 m
Material Colour:	BLACK	**Material:**	PEAT, WOOD FRAGMENTS
+			
Thickness:	1 m	**Original Depth:**	12 m
Material Colour:	GREY	**Material:**	SHALE, , WEATHERED
Material Colour:	GREY	**Material:**	FILL
+			
--- Details ---			
Thickness:	9 m	**Original Depth:**	9 m

---

413 | **1 of 4** | **-/0.0** | **79.9** | **TORONTO HYDRO ELECTRIC SYSTEM LTD**
5 SOUTHPORT STREET QUEENSWAY STATION
TORONTO ON M4M 3N7 | **GEN**

Generator #:	ON0173279
Approval Yrs:	02,03,04
SIC Code:	
SIC Description:	
--- Details ---	
Waste Code:	112
Waste Description:	ACID WASTE - HEAVY METALS

Map Key	Number of Records	Direction/ Distance (m)	Elevation (m)	Site	DB

+
Waste Code: 121
Waste Description: ALKALINE WASTES - HEAVY METALS
+
Waste Code: 251
Waste Description: OIL SKIMMINGS & SLUDGES

413	2 of 4	-/0.0	79.9	TORONTO HYDRO ELECTRIC SYSTEM 38-641 QUEENSWAY STATION 5 SOUTHPORT STREET TORONTO ON	GEN

Generator #: ON0173279
Approval Yrs: 92,93,94,95,96
SIC Code: 4911
SIC Description: ELECT. POWER SYS.

--- Details ---
Waste Code: 251
Waste Description: OIL SKIMMINGS & SLUDGES
+
Waste Code: 243
Waste Description: PCB'S

413	3 of 4	-/0.0	79.9	TORONTO HYDRO QUEENSWAY STATION 5 SOUTHPORT STREET TORONTO ON	GEN

Generator #: ON0173279
Approval Yrs: 97
SIC Code: 4911
SIC Description: ELECT. POWER SYS.

--- Details ---
Waste Code: 112
Waste Description: ACID WASTE - HEAVY METALS
+
Waste Code: 121
Waste Description: ALKALINE WASTES - HEAVY METALS
+
Waste Code: 243
Waste Description: PCB'S
+
Waste Code: 251
Waste Description: OIL SKIMMINGS & SLUDGES

413	4 of 4	-/0.0	79.9	TORONTO HYDRO 5 SOUTHPORT STREET QUEENSWAY STATION TORONTO ON	GEN

Generator #: ON0173279
Approval Yrs: 98,99,00,01
SIC Code: 4911

SIC Description: ELECT. POWER SYS.

--- Details ---

Waste Code: 112
Waste Description: ACID WASTE - HEAVY METALS
+
Waste Code: 121
Waste Description: ALKALINE WASTES - HEAVY METALS
+
Waste Code: 243
Waste Description: PCB'S
+
Waste Code: 251
Waste Description: OIL SKIMMINGS & SLUDGES

---

415 **1 of 1** **-/0.0** **80.0** **ON** **WWIS**

Well ID:	7198479	**Lot:**	
Concession:		**Concession Name:**	
County:	YORK	**Municipality:**	TORONTO CITY
Easting Nad83:	623557	**Northing Nad83:**	4832520
Zone:	17	**Utm Reliability:**	margin of error : 30 m - 100 m
Primary Water Use:		**Construction Date:**	10-DEC-12
Sec. Water Use:		**Well Depth:**	
Pump Rate:		**Static Water Level:**	
Flow Rate:		**Clear/Cloudy:**	
Specific Capacity:		**Final Well Status:**	
Construction Method:		**Flowing (y/n):**	
Elevation (m):		**Elevation Reliability:**	
Depth to Bedrock:		**Overburden/Bedrock:**	
Water Type:		**Casing Material:**	

---

418 **1 of 1** **-/0.0** **75.0** **ON** **BORE**

Borehole ID:	637017	**Type:**	Borehole
Use:	Geotechnical/Geological Investigation	**Status:**	
Drill Method:	Diamond Drill	**UTM Zone:**	17
Easting:	623665	**Northing:**	4832333
Location Accuracy:		**Orig. Ground Elev m:**	74.7
Elev. Reliability Note:		**DEM Ground Elev m:**	74.2
Total Depth m:	10.4	**Primary Name:**	
Township:		**Concession:**	
Lot:		**Municipality:**	
Completion Date:	1912	**Static Water Level:**	-999.9
Primary Water Use:	Not Used	**Sec. Water Use:**	

--- Details ---

Stratum ID:	218479275	**Top Depth(m):**	0.0
Bottom Depth(m):	2.3	**Stratum Desc:**	WATER.

Map Key	Number of Records	Direction/ Distance (m)	Elevation (m)	Site	DB

+

Stratum ID:	218479276	**Top Depth(m):**	2.3
Bottom Depth(m):	4.1	**Stratum Desc:**	SAND. FLUVIO-GLACIAL,AGE GLACIAL.

+

Stratum ID:	218479277	**Top Depth(m):**	4.1
Bottom Depth(m):	6.2	**Stratum Desc:**	PEAT. AGE NON-GLACIAL.

+

Stratum ID:	218479278	**Top Depth(m):**	6.2
Bottom Depth(m):	8.1	**Stratum Desc:**	SAND. FLUVIO-GLACIAL,AGE GLACIAL.

+

Stratum ID:	218479279	**Top Depth(m):**	8.1
Bottom Depth(m):	8.4	**Stratum Desc:**	GRAVEL. FLUVIO-GLACIAL,AGE GLACIAL.

+

Stratum ID:	218479280	**Top Depth(m):**	8.4
Bottom Depth(m):	10.4	**Stratum Desc:**	CLAY. LACUSTRINE,AGE GLACIAL.

Map Key	Number of Records	Direction/ Distance (m)	Elevation (m)	Site	DB
419	1 of 1	-/0.0	80.0	ON	BORE

Borehole ID:	634929	**Type:**	Borehole
Use:	Geotechnical/Geological Investigation	**Status:**	
Drill Method:	Diamond Drill	**UTM Zone:**	17
Easting:	623535	**Northing:**	4832553
Location Accuracy:		**Orig. Ground Elev m:**	76.9
Elev. Reliability Note:		**DEM Ground Elev m:**	80.5
Total Depth m:	16.2	**Primary Name:**	
Township:		**Concession:**	
Lot:		**Municipality:**	
Completion Date:	AUG-1955	**Static Water Level:**	-999.9
Primary Water Use:	Not Used	**Sec. Water Use:**	

--- Details ---

Stratum ID:	218471236	**Top Depth(m):**	0.0
Bottom Depth(m):	0.9	**Stratum Desc:**	GRAVEL,SAND,SILT. BROWN,FLUVIO-GLACIAL, AGE GLACIAL.

+

Stratum ID:	218471237	**Top Depth(m):**	0.9
Bottom Depth(m):	2.4	**Stratum Desc:**	SAND-MEDIUM,SILT. GREY,FLUVIO-GLACIAL, AGE GLACIAL.

+

Stratum ID:	218471238	**Top Depth(m):**	2.4
Bottom Depth(m):	4.0	**Stratum Desc:**	SAND,SILT. FLUVIO-GLACIAL,AGE GLACIAL.

+

Stratum ID:	218471239	**Top Depth(m):**	4.0
Bottom Depth(m):	5.5	**Stratum Desc:**	SILT,CLAY,SAND. BROWN,FLUVIO-GLACIAL, AGE GLACIAL.

+

Stratum ID:	218471240	**Top Depth(m):**	5.5
Bottom Depth(m):	7.3	**Stratum Desc:**	SILT,CLAY. GREY,BROWN,FLUVIO-GLACIAL, AGE GLACIAL.

Map Key	Number of Records	Direction/ Distance (m)	Elevation (m)	Site	DB

+

Stratum ID:	218471241	**Top Depth(m):**	7.3
Bottom Depth(m):	11.6	**Stratum Desc:**	SILT,CLAY. BROWN,FLUVIO-GLACIAL, AGE GLACIAL.

+

Stratum ID:	218471242	**Top Depth(m):**	11.6
Bottom Depth(m):	16.2	**Stratum Desc:**	CLAY,SILT. GREY,LACUSTRINE,AGE GLACIAL. 0000001700030009000800320013001300180015002400170038001 1

422	1 of 1	-/0.0	79.0	**STEFCO SWANSEA WORKS (STELCO)** **SPILL TO ROOF , TO DRAINAGE SYSTEM,** **TO HUMBER RIVER** **TORONTO CITY ON**	SPL

Ref NO:	14771
Contaminant Code:	
Contaminant Name:	
Contaminant Quantity:	
Incident Cause:	CONTAINER OVERFLOW
Incident Dt:	2/14/1989
Incident Reason:	UNKNOWN
Incident Summary:	FASTENER PRODUCTION
MOE Reported Dt:	2/14/1989
Environmental Impact:	
Nature of Impact:	
Receiving Medium:	WATER
SAC Action Class:	
Sector Source Type:	
Site Municipality:	01106

424	1 of 1	-/0.0	80.0	**ON**	BORE

Borehole ID:	634933	**Type:**	Borehole
Use:	Geotechnical/Geological Investigation	**Status:**	
Drill Method:	Diamond Drill	**UTM Zone:**	17
Easting:	623527	**Northing:**	4832568
Location Accuracy:		**Orig. Ground Elev m:**	76.9
Elev. Reliability Note:		**DEM Ground Elev m:**	80.8
Total Depth m:	17.7	**Primary Name:**	
Township:		**Concession:**	
Lot:		**Municipality:**	
Completion Date:	AUG-1955	**Static Water Level:**	-999.9
Primary Water Use:	Not Used	**Sec. Water Use:**	

--- Details ---

Stratum ID:	218471267	**Top Depth(m):**	0.9
Bottom Depth(m):	2.4	**Stratum Desc:**	SAND-FINE TO MEDIUM,ORGANIC. BROWN,SURFACE, AGE POST-GLACIAL.

+

Stratum ID:	218471268	**Top Depth(m):**	2.4

Bottom Depth(m):	4.0	**Stratum Desc:**	SAND,ORGANIC. GREY,SURFACE,AGE POST-GLACIAL.
+			
Stratum ID:	218471269	**Top Depth(m):**	4.0
Bottom Depth(m):	5.5	**Stratum Desc:**	SAND. GREY,FLUVIO-GLACIAL,MOIST, AGE GLACIAL.
+			
Stratum ID:	218471271	**Top Depth(m):**	8.5
Bottom Depth(m):	10.1	**Stratum Desc:**	SILT,CLAY. GREY,FLUVIO-GLACIAL,MOIST, AGE GLACIAL.
+			
Stratum ID:	218471272	**Top Depth(m):**	10.1
Bottom Depth(m):	16.2	**Stratum Desc:**	SILT,SAND-MEDIUM, GRAVEL. GREY,FLUVIO-GLACIAL,MOIST, AGE GLACIAL.
+			
Stratum ID:	218471273	**Top Depth(m):**	16.2
Bottom Depth(m):	17.7	**Stratum Desc:**	SHALE. MARINE. 0000000700030011000800220013002600180017002800130033001200002
+			
Stratum ID:	218471266	**Top Depth(m):**	0.0
Bottom Depth(m):	0.9	**Stratum Desc:**	SAND-MEDIUM,GRAVEL. BROWN.
+			
Stratum ID:	218471270	**Top Depth(m):**	5.5
Bottom Depth(m):	8.5	**Stratum Desc:**	SILT,SAND. BROWN,FLUVIO-GLACIAL,DRY, AGE GLACIAL.

---

427 **1 of 1** **-/0.0** **80.0** **ON** **BORE**

Borehole ID:	644180	**Type:**	Borehole
Use:	Geotechnical/Geological Investigation	**Status:**	
Drill Method:	Diamond Drill	**UTM Zone:**	17
Easting:	623395	**Northing:**	4832703
Location Accuracy:		**Orig. Ground Elev m:**	78.4
Elev. Reliability Note:		**DEM Ground Elev m:**	78.7
Total Depth m:	9.1	**Primary Name:**	
Township:		**Concession:**	
Lot:		**Municipality:**	
Completion Date:	SEP-1955	**Static Water Level:**	.2
Primary Water Use:	Not Used	**Sec. Water Use:**	

--- Details ---

Stratum ID:	218506537	**Top Depth(m):**	0.0
Bottom Depth(m):	2.1	**Stratum Desc:**	SOIL.
+			
Stratum ID:	218506538	**Top Depth(m):**	2.1
Bottom Depth(m):	5.5	**Stratum Desc:**	SAND-MEDIUM,SILT. GREY,ALLUVIAL, AGE POST-GLACIAL, WATER STABLE AT 256.5 FEET.
+			
Stratum ID:	218506539	**Top Depth(m):**	5.5

Bottom Depth(m):	6.1	**Stratum Desc:**	PEAT.
+			
Stratum ID:	218506540	**Top Depth(m):**	6.1
Bottom Depth(m):	7.0	**Stratum Desc:**	SAND-MEDIUM. GREY,BEACH,AGE POST-GLACIAL.
+			
Stratum ID:	218506541	**Top Depth(m):**	7.0
Bottom Depth(m):	9.1	**Stratum Desc:**	SILT,CLAY. GREY,LACUSTRINE, AGE POST-GLACIAL. 0000000700070002002300140003 0

428	1 of 1	-/0.0	91.0	140 Park Lawn Rd Fill Toronto ON M8Y 3H8	ANDR

Legal Description:	Etobicoke
Location Description:	W side of Park Lawn Rd
Municipality:	Etobicoke Township
Current Municipality:	Toronto City
RM:	Toronto City
Facility:	Dump
Date Active:	1948-50
Date Begun:	1948.11.00
Date Complete:	
Area (Ha):	
Landfill Type:	
Group Name:	Mimico Creek
Operated By:	Toronto DSC
Serial:	ETO31
NTS:	30M11
Diameter (m):	
Waste Type:	6 loads ashes, 10 loads leaves
UTM X Nad 27:	621874
UTM Y Nad 27:	483174
UTM Zone:	17

433	1 of 1	-/0.0	93.2	Toronto ON	WWIS

Well ID:	7143494	**Lot:**	
Concession:		**Concession Name:**	
County:	YORK	**Municipality:**	ETOBICOKE BOROUGH
Easting Nad83:	621880	**Northing Nad83:**	4831736
Zone:	17	**Utm Reliability:**	margin of error : 30 m - 100 m
Primary Water Use:	Monitoring	**Construction Date:**	07-DEC-09
Sec. Water Use:		**Well Depth:**	20 ft
Pump Rate:		**Static Water Level:**	
Flow Rate:		**Clear/Cloudy:**	
Specific Capacity:		**Final Well Status:**	Observation Wells
Construction Method:	Boring	**Flowing (y/n):**	
Elevation (m):		**Elevation Reliability:**	
Depth to Bedrock:		**Overburden/Bedrock:**	
Water Type:		**Casing Material:**	Not stated

Map Key	Number of Records	Direction/ Distance (m)	Elevation (m)	Site	DB

--- Details ---

Thickness:	2 ft	Original Depth:	2 ft
Material Colour:	BLACK	Material:	
+			
Thickness:	2 ft	Original Depth:	4 ft
Material Colour:	BROWN	Material:	GRAVEL
+			
Thickness:	6 ft	Original Depth:	10 ft
Material Colour:	BROWN	Material:	FILL, SILT, SAND
+			
Thickness:	10 ft	Original Depth:	20 ft
Material Colour:	GREY	Material:	SAND, CLAY, DENSE

434	1 of 1	-/0.0	78.8	1417010 Ontario Inc. 3 and 6 Windermere Avenue Toronto ON	CA

Certificate #:	0280-5GFLWX
Application Year:	2002
Issue Date:	12/2/2002
Approval Type:	Air
Status:	Approved
Application Type:	
Client Name:	
Client Address:	
Client City:	
Client Postal Code:	
Project Description:	
Contaminants:	
Emission Control:	

436	1 of 27	-/0.0	91.0	GRANT EMBLEMS LTD. 134 PARK LAWN ROAD ETOBICOKE ON M8Y 3H9	18-097	GEN

Generator #:	ON0578600
Approval Yrs:	92,93,94,95,96
SIC Code:	1999
SIC Description:	OTHER TEXTILE PROD.

--- Details ---

Waste Code:	252
Waste Description:	WASTE OILS & LUBRICANTS

436	2 of 27	-/0.0	91.0	Colour Technologies 134 Park Lawn Road Toronto ON M8Y 3H9	GEN

Generator #:	ON7450206
Approval Yrs:	As of May 2015
SIC Code:	
SIC Description:	

--- Details ---

Map Key	Number of Records	Direction/ Distance (m)	Elevation (m)	Site	DB

Waste Code: 264
Waste Description: Photoprocessing wastes

436	3 of 27	-/0.0	91.0	GRANT EMBLEMS LTD. 134 PARK LAWN ROAD ETOBICOKE ON M8Y 3H9	GEN

Generator #: ON0578600
Approval Yrs: 86,87,88,89,90
SIC Code: 1999
SIC Description: OTHER TEXTILE PROD.

--- Details ---
Waste Code: 252
Waste Description: WASTE OILS & LUBRICANTS

436	4 of 27	-/0.0	91.0	Colour Technologies 134 Park Lawn Road Toronto ON	GEN

Generator #: ON5948614
Approval Yrs: 03,04
SIC Code:
SIC Description:

--- Details ---
Waste Code: 264
Waste Description: PHOTOPROCESSING WASTES

436	5 of 27	-/0.0	91.0	GRANT EMBLEMS LTD 134 PARK LAWN ROAD ETOBICOKE ON M8Y 3H9	GEN

Generator #: ON0578600
Approval Yrs: 97,98
SIC Code: 1999
SIC Description: OTHER TEXTILE PROD.

--- Details ---
Waste Code: 213
Waste Description: PETROLEUM DISTILLATES
+
Waste Code: 252
Waste Description: WASTE OILS & LUBRICANTS

436	6 of 27	-/0.0	91.0	C.J. GRAPHICS INC. 134 PARK LAWN ROAD TORONTO ON	GEN

Generator #: ON1888501
Approval Yrs: 2013
SIC Code: 323119
SIC Description: OTHER PRINTING

--- Details ---

Map Key	Number of Records	Direction/ Distance (m)	Elevation (m)	Site	DB

Waste Code: 251
Waste Description: OIL SKIMMINGS & SLUDGES
+
Waste Code: 252
Waste Description: WASTE OILS & LUBRICANTS
+
Waste Code: 213
Waste Description: PETROLEUM DISTILLATES
+
Waste Code: 264
Waste Description: PHOTOPROCESSING WASTES
+
Waste Code: 145
Waste Description: PAINT/PIGMENT/COATING RESIDUES
+
Waste Code: 212
Waste Description: ALIPHATIC SOLVENTS
+
Waste Code: 265
Waste Description: GRAPHIC ART WASTES

436	7 of 27	-/0.0	91.0	C.J. GRAPHICS INC. 134 PARK LAWN ROAD TORONTO ON M8Y 3H9	GEN

Generator #: ON1888501
Approval Yrs: As of May 2015
SIC Code:
SIC Description:

--- Details ---
Waste Code: 145
Waste Description: Wastes from the use of pigments, coatings and paints
+
Waste Code: 265
Waste Description: Graphic arts wastes
+
Waste Code: 252
Waste Description: Waste crankcase oils and lubricants
+
Waste Code: 213
Waste Description: Petroleum distillates
+
Waste Code: 251
Waste Description: Waste oils/sludges (petroleum based)

436	8 of 27	-/0.0	91.0	C.J. GRAPHICS INC. 134 PARK LAWN ROAD TORONTO ON M8Y 3H9	GEN

Generator #: ON1888501
Approval Yrs: 00,01,02,03,04,05,06,07,08
SIC Code: 2821
SIC Description: PLATEMAKING, ETC.

--- Details ---
Waste Code: 252

Map Key	Number of Records	Direction/ Distance (m)	Elevation (m)	Site	DB

Waste Description: WASTE OILS & LUBRICANTS
+
Waste Code: 251
Waste Description: OIL SKIMMINGS & SLUDGES
+
Waste Code: 145
Waste Description: PAINT/PIGMENT/COATING RESIDUES
+
Waste Code: 213
Waste Description: PETROLEUM DISTILLATES
+
Waste Code: 264
Waste Description: PHOTOPROCESSING WASTES
+
Waste Code: 265
Waste Description: GRAPHIC ART WASTES
+
Waste Code: 212
Waste Description: ALIPHATIC SOLVENTS

436	*9 of 27*	*-/0.0*	*91.0*	***Colour Technologies*** ***134 Park Lawn Road*** ***Toronto ON***	***GEN***

Generator #: ON7450206
Approval Yrs: 2013
SIC Code: 323119
SIC Description: OTHER PRINTING

--- Details ---
Waste Code: 265
Waste Description: GRAPHIC ART WASTES
+
Waste Code: 264
Waste Description: PHOTOPROCESSING WASTES

436	*10 of 27*	*-/0.0*	*91.0*	***GRANT EMBLEMS LIMITED*** ***134 PARK LAWN ROAD*** ***ETOBICOKE ON M8Y 3H9***	***GEN***

Generator #: ON0578600
Approval Yrs: 99,00,01,02,03,04,05
SIC Code: 1999
SIC Description: OTHER TEXTILE PROD.

--- Details ---
Waste Code: 252
Waste Description: WASTE OILS & LUBRICANTS
+
Waste Code: 213
Waste Description: PETROLEUM DISTILLATES

436	*11 of 27*	*-/0.0*	*91.0*	***Colour Technologies*** ***134 Park Lawn Road*** ***Toronto ON M8Y 3H9***	***GEN***

Map Key	Number of Records	Direction/ Distance (m)	Elevation (m)	Site	DB

Generator #: ON7856960
Approval Yrs: 05
SIC Code: 323119
SIC Description: Other Printing

--- Details ---
Waste Code: 265
Waste Description: GRAPHIC ART WASTES

436	12 of 27	-/0.0	91.0	C.J. GRAPHICS INC. 134 PARK LAWN ROAD TORONTO ON M8Y 3H9	GEN

Generator #: ON1888501
Approval Yrs: 2011
SIC Code: 323119
SIC Description:

--- Details ---
Waste Code: 251
Waste Description: OIL SKIMMINGS & SLUDGES
+
Waste Code: 212
Waste Description: ALIPHATIC SOLVENTS
+
Waste Code: 265
Waste Description: GRAPHIC ART WASTES
+
Waste Code: 145
Waste Description: PAINT/PIGMENT/COATING RESIDUES
+
Waste Code: 264
Waste Description: PHOTOPROCESSING WASTES
+
Waste Code: 213
Waste Description: PETROLEUM DISTILLATES
+
Waste Code: 252
Waste Description: WASTE OILS & LUBRICANTS

436	13 of 27	-/0.0	91.0	C.J. GRAPHICS INC. 134 PARK LAWN ROAD TORONTO ON M8Y 3H9	GEN

Generator #: ON1888501
Approval Yrs: 2009
SIC Code: 323110
SIC Description:

--- Details ---
Waste Code: 145
Waste Description: PAINT/PIGMENT/COATING RESIDUES
+
Waste Code: 212
Waste Description: ALIPHATIC SOLVENTS
+
Waste Code: 213

Map Key	Number of Records	Direction/ Distance (m)	Elevation (m)	Site	DB

Waste Description: PETROLEUM DISTILLATES
+
Waste Code: 251
Waste Description: OIL SKIMMINGS & SLUDGES
+
Waste Code: 264
Waste Description: PHOTOPROCESSING WASTES
+
Waste Code: 265
Waste Description: GRAPHIC ART WASTES

436	14 of 27	-/0.0	91.0	Colour Technologies 134 Park Lawn Road Toronto ON M8Y 3H9	GEN

Generator #: ON7450206
Approval Yrs: 2009
SIC Code: 323119
SIC Description: Other Printing

--- Details ---
Waste Code: 264
Waste Description: PHOTOPROCESSING WASTES
+
Waste Code: 265
Waste Description: GRAPHIC ART WASTES

436	15 of 27	-/0.0	91.0	Colour Technologies 134 Park Lawn Road Toronto ON M8Y 3H9	GEN

Generator #: ON7450206
Approval Yrs: 2011
SIC Code: 323119
SIC Description: Other Printing

--- Details ---
Waste Code: 264
Waste Description: PHOTOPROCESSING WASTES
+
Waste Code: 265
Waste Description: GRAPHIC ART WASTES

436	16 of 27	-/0.0	91.0	Colour Technologies 134 Park Lawn Road Toronto ON M8Y 3H9	GEN

Generator #: ON7450206
Approval Yrs: 05,06,07,08
SIC Code: 323119
SIC Description: Other Printing

--- Details ---
Waste Code: 264
Waste Description: PHOTOPROCESSING WASTES
+

Map Key	Number of Records	Direction/ Distance (m)	Elevation (m)	Site	DB

Waste Code: 265
Waste Description: GRAPHIC ART WASTES

436	17 of 27	-/0.0	91.0	C.J. GRAPHICS INC. 134 PARK LAWN ROAD TORONTO ON M8Y 3H9	GEN

Generator #: ON1888501
Approval Yrs: 2010
SIC Code: 323110
SIC Description:

--- Details ---
Waste Code: 265
Waste Description: GRAPHIC ART WASTES
+
Waste Code: 251
Waste Description: OIL SKIMMINGS & SLUDGES
+
Waste Code: 252
Waste Description: WASTE OILS & LUBRICANTS
+
Waste Code: 264
Waste Description: PHOTOPROCESSING WASTES
+
Waste Code: 212
Waste Description: ALIPHATIC SOLVENTS
+
Waste Code: 145
Waste Description: PAINT/PIGMENT/COATING RESIDUES
+
Waste Code: 213
Waste Description: PETROLEUM DISTILLATES

436	18 of 27	-/0.0	91.0	Colour Technologies 134 Park Lawn Road Toronto ON M8Y 3H9	GEN

Generator #: ON7450206
Approval Yrs: 2010
SIC Code: 323119
SIC Description: Other Printing

--- Details ---
Waste Code: 264
Waste Description: PHOTOPROCESSING WASTES
+
Waste Code: 265
Waste Description: GRAPHIC ART WASTES

436	19 of 27	-/0.0	91.0	Colour Technologies 134 Park Lawn Road Toronto ON M8Y 3H9	GEN

Generator #: ON7450206
Approval Yrs: 2012

Map Key	Number of Records	Direction/ Distance (m)	Elevation (m)	Site	DB

SIC Code: 323119
SIC Description: Other Printing

--- Details ---
Waste Code: 265
Waste Description: GRAPHIC ART WASTES
+
Waste Code: 264
Waste Description: PHOTOPROCESSING WASTES

436	20 of 27	-/0.0	91.0	C.J. GRAPHICS INC. 134 PARK LAWN ROAD TORONTO ON M8Y 3H9	GEN

Generator #: ON1888501
Approval Yrs: 2012
SIC Code: 323119
SIC Description: Other Printing

--- Details ---
Waste Code: 213
Waste Description: PETROLEUM DISTILLATES
+
Waste Code: 251
Waste Description: OIL SKIMMINGS & SLUDGES
+
Waste Code: 145
Waste Description: PAINT/PIGMENT/COATING RESIDUES
+
Waste Code: 265
Waste Description: GRAPHIC ART WASTES
+
Waste Code: 212
Waste Description: ALIPHATIC SOLVENTS
+
Waste Code: 264
Waste Description: PHOTOPROCESSING WASTES
+
Waste Code: 252
Waste Description: WASTE OILS & LUBRICANTS

436	21 of 27	-/0.0	91.0	LM SPORTSWEAR INC. 134 PARK LAWN RD ETOBICOKE ON M8Y 3H9	SCT

Established: 1991
Plant Size (ft²): 2000
Employment: 15

--- Details ---
Description: KNIT OUTERWEAR MILLS
SIC/NAICS Code: 2253
+
Description: MEN'S AND BOYS' CLOTHING, NOT ELSEWHERE CLASSIFIED
SIC/NAICS Code: 2329
+
Description: WOMEN'S, MISSES', AND JUNIORS' BLOUSES, AND SHIRTS

Map Key	Number of Records	Direction/ Distance (m)	Elevation (m)	Site	DB

SIC/NAICS Code: 2331
+
Description: WOMEN'S, MISSES', AND JUNIORS' OUTERWEAR, NOT ELSEWHERE CLASSIFIED
SIC/NAICS Code: 2339
+
Description: GIRLS', CHILDREN'S, AND INFANTS' OUTERWEAR, NOT ELSEWHERE CLASSIFIED
SIC/NAICS Code: 2369
+
Description: LEATHER AND SHEEP-LINED CLOTHING
SIC/NAICS Code: 2386
+
Description: MEN'S AND BOYS' CLOTHING AND FURNISHINGS
SIC/NAICS Code: 5136
+
Description: WOMEN'S, CHILDREN'S, AND INFANTS' CLOTHING AND ACCESSORIES
SIC/NAICS Code: 5137

436	***22 of 27***	***-/0.0***	***91.0***	***Grant Custom Products Ltd.*** ***134 Park Lawn Rd*** ***Toronto ON M8Y 3H9***	***SCT***

Established: 1921
Plant Size (ft²): 40000
Employment: 120

--- Details ---
Description: Clothing Accessories and Other Clothing Manufacturing
SIC/NAICS Code: 315990
+
Description: All Other Plastic Product Manufacturing
SIC/NAICS Code: 326198
+
Description: All Other Miscellaneous Manufacturing
SIC/NAICS Code: 339990
+
Description: All Other Textile Product Mills
SIC/NAICS Code: 314990

436	***23 of 27***	***-/0.0***	***91.0***	***GRANT EMBLEMS LTD.*** ***134 PARK LAWN RD*** ***ETOBICOKE ON M8Y 3H9***	***SCT***

Established: 1921
Plant Size (ft²): 40000
Employment: 120

--- Details ---
Description: PLEATING, STITCHING, & TUCKING FOR THE TRADE
SIC/NAICS Code: 2395
+
Description: FABRICATED TEXTILE PRODUCTS, N.E.C.
SIC/NAICS Code: 2399

436	***24 of 27***	***-/0.0***	***91.0***	***Colour Technologies*** ***134 Park Lawn Rd*** ***Toronto ON M8Y 3H9***	***SCT***

Map Key	Number of Records	Direction/ Distance (m)	Elevation (m)	Site	DB

Established: 1986
Plant Size (ft²): 6600
Employment: 23

--- Details ---
Description: Digital Printing
SIC/NAICS Code: 323115
+
Description: Support Activities for Printing
SIC/NAICS Code: 323120

Map Key	Number of Records	Direction/ Distance (m)	Elevation (m)	Site	DB
436	25 of 27	-/0.0	91.0	***C.J. Graphics Inc.*** ***134 Park Lawn Rd*** ***Toronto ON M8Y 3H9***	***SCT***

Established: 01-SEP-82
Plant Size (ft²): 40000
Employment:

--- Details ---
Description: Other Printing
SIC/NAICS Code: 323119
+
Description: Other Printing
SIC/NAICS Code: 323119
+
Description: Quick Printing
SIC/NAICS Code: 323114
+
Description: Digital Printing
SIC/NAICS Code: 323115

Map Key	Number of Records	Direction/ Distance (m)	Elevation (m)	Site	DB
436	26 of 27	-/0.0	91.0	***Colour Technologies Inc.*** ***134 Park Lawn Rd*** ***Toronto ON M8Y 3H9***	***SCT***

Established: 1986
Plant Size (ft²): 6600
Employment: 12

--- Details ---
Description: Digital Printing
SIC/NAICS Code: 323115
+
Description: Support Activities for Printing
SIC/NAICS Code: 323120

Map Key	Number of Records	Direction/ Distance (m)	Elevation (m)	Site	DB
436	27 of 27	-/0.0	91.0	***First Impressions Graphics &*** ***134 Park Lawn Rd*** ***Toronto ON M8Y 3H9***	***SCT***

Established: 1983
Plant Size (ft²): 4000
Employment: 14

Map Key	Number of Records	Direction/ Distance (m)	Elevation (m)	Site	DB

--- Details ---

Description:	Quick Printing
SIC/NAICS Code:	323114
+	
Description:	Digital Printing
SIC/NAICS Code:	323115
+	
Description:	Other Printing
SIC/NAICS Code:	323119
+	
Description:	Support Activities for Printing
SIC/NAICS Code:	323120
+	
Description:	Internet Service Providers
SIC/NAICS Code:	518111
+	
Description:	Archives
SIC/NAICS Code:	519122
+	
Description:	Graphic Design Services
SIC/NAICS Code:	541430
+	
Description:	Computer Systems Design and Related Services
SIC/NAICS Code:	541510
+	
Description:	Direct Mail Advertising
SIC/NAICS Code:	541860
+	
Description:	Document Preparation Services
SIC/NAICS Code:	561410
+	
Description:	Business Service Centres
SIC/NAICS Code:	561430

439	1 of 1	-/0.0	98.0	G.T.A. Mini Bins Inc. 65 Ringley Ave Toronto ON M8Y 1P3	CA

Certificate #:	3352-896KQ9
Application Year:	2010
Issue Date:	9/17/2010
Approval Type:	Waste Management Systems
Status:	Approved
Application Type:	
Client Name:	
Client Address:	
Client City:	
Client Postal Code:	
Project Description:	
Contaminants:	
Emission Control:	

440	1 of 1	-/0.0	92.2	ON	BORE

Map Key	Number of Records	Direction/ Distance (m)	Elevation (m)	Site	DB

Borehole ID:	644530	**Type:**	Borehole
Use:	Geotechnical/Geological Investigation	**Status:**	
Drill Method:	Power auger	**UTM Zone:**	17
Easting:	621895	**Northing:**	4831673
Location Accuracy:		**Orig. Ground Elev m:**	94.8
Elev. Reliability Note:		**DEM Ground Elev m:**	94.2
Total Depth m:	12.2	**Primary Name:**	
Township:		**Concession:**	
Lot:		**Municipality:**	
Completion Date:	MAY-1958	**Static Water Level:**	1.2
Primary Water Use:	Not Used	**Sec. Water Use:**	

--- Details ---

Stratum ID:	218507931	**Top Depth(m):**	0.0
Bottom Depth(m):	0.9	**Stratum Desc:**	FILL,SILT,SAND, ORGANIC. BROWN.
+			
Stratum ID:	218507932	**Top Depth(m):**	0.9
Bottom Depth(m):	2.6	**Stratum Desc:**	SAND-MEDIUM,CLAY. BROWN,GLACIAL,DENSE,LAYERED, AGE GLACIAL.
+			
Stratum ID:	218507933	**Top Depth(m):**	2.6
Bottom Depth(m):	4.1	**Stratum Desc:**	SILT,SAND-MEDIUM TO COARSE. GREY,GLACIAL,DENSE, AGE GLACIAL, WATER STABLE AT 306.9 FEET.
+			
Stratum ID:	218507934	**Top Depth(m):**	4.1
Bottom Depth(m):	9.1	**Stratum Desc:**	SILT. GREY,GLACIAL,DENSE, AGE GLACIAL.
+			
Stratum ID:	218507935	**Top Depth(m):**	9.1
Bottom Depth(m):	12.2	**Stratum Desc:**	SHALE. MARINE,SOFT,AGE ORDOVICIAN. 0000003000030038000850440013503000015

441	*1 of 1*	*-/0.0*	*77.0*	***STEEL COMPANY OF CANADA 3 WINDEMERE AVE. TORONTO ON***	***NPCB***

Company Code:	O0292E
Industry:	Iron/Steel
Site Status:	
Transaction Date:	10/31/1990
Inspection Date:	

--- Details ---

Label:	
Serial No.:	
PCB Type/Code:	Askarel
Location:	
Item/State:	
No. of Items:	
Manufacturer:	

Status: Unknown
Contents: 5.00 L
+
Label:
Serial No.:
PCB Type/Code: Inerteen
Location:
Item/State:
No. of Items:
Manufacturer:
Status: In-Use
Contents: 5.00 L
+
Label:
Serial No.:
PCB Type/Code: Pyranol
Location:
Item/State:
No. of Items:
Manufacturer:
Status: In-Use
Contents: 5.00 L
+
Label:
Serial No.:
PCB Type/Code: Askarel
Location:
Item/State:
No. of Items:
Manufacturer:
Status: In-Use
Contents: 52.33 L
+
Label:
Serial No.:
PCB Type/Code: Askarel
Location:
Item/State:
No. of Items:
Manufacturer:
Status: In-Use
Contents: 59.00 L
+
Label:
Serial No.:
PCB Type/Code: Askarel
Location:
Item/State:
No. of Items:
Manufacturer:
Status: Unknown
Contents: 59.00 L
+
Label:
Serial No.:
PCB Type/Code: Askarel
Location:
Item/State:

Map Key	Number of Records	Direction/ Distance (m)	Elevation (m)	Site	DB

No. of Items:	
Manufacturer:	
Status:	In-Use
Contents:	105.00 L
+	
Label:	
Serial No.:	
PCB Type/Code:	Askarel
Location:	
Item/State:	
No. of Items:	
Manufacturer:	
Status:	In-Use
Contents:	3608.00 L

445	*1 of 2*	*-/0.0*	*94.1*	***Park Lawn & Queensway Fill***	***ANDR***
				Toronto ON M8Y 3H	

Legal Description:	Etobicoke
Location Description:	cor Pklwn/Queensway; Site appears to have become part of Ontario Food Terminal site
Municipality:	Etobicoke Township
Current Municipality:	Toronto City
RM:	Toronto City
Facility:	Dump
Date Active:	1945
Date Begun:	1945.01.15
Date Complete:	
Area (Ha):	
Landfill Type:	
Group Name:	Mimico Creek
Operated By:	Toronto DSC
Serial:	ETO37
NTS:	30M11
Diameter (m):	
Waste Type:	500 loads ashes
UTM X Nad 27:	621850
UTM Y Nad 27:	4831535
UTM Zone:	17

445	*2 of 2*	*-/0.0*	*94.1*	***137 Park Lawn Rd Fill***	***ANDR***
				Toronto ON M8Y 3H	

Legal Description:	Etobicoke
Location Description:	
Municipality:	Etobicoke Township
Current Municipality:	Toronto City
RM:	Toronto City
Facility:	Dump
Date Active:	1946
Date Begun:	1946.10.00
Date Complete:	
Area (Ha):	
Landfill Type:	

Map Key	Number of Records	Direction/ Distance (m)	Elevation (m)	Site	DB

Group Name:	Mimico Creek
Operated By:	Toronto DSC
Serial:	ETO38
NTS:	30M11
Diameter (m):	
Waste Type:	50 loads leaves
UTM X Nad 27:	621850
UTM Y Nad 27:	4831535
UTM Zone:	17

448	1 of 1	-/0.0	80.0	Northeast corner of Queensway and Windemere<UNOFFICIAL> Toronto ON	SPL

Ref NO:	2304-6KAKXS
Contaminant Code:	
Contaminant Name:	NATURAL GAS (METHANE)
Contaminant Quantity:	
Incident Cause:	Discharge or Emission to Air
Incident Dt:	12/21/2005
Incident Reason:	Error- Operator error
Incident Summary:	TSSA: gas line hit, natural gas to atm.
MOE Reported Dt:	12/21/2005
Environmental Impact:	Not Anticipated
Nature of Impact:	Air Pollution; Human Health/Safety
Receiving Medium:	Air
SAC Action Class:	Air Spills - Gases and Vapours
Sector Source Type:	Pipeline
Site Municipality:	Toronto

450	1 of 1	-/0.0	91.8	OSHAWA FOODS 144 PARKLAWN ROAD ETOBICOKE ON M8Y 3H8	GEN

Generator #:	ON0232307
Approval Yrs:	95,96,97,98,99,00,01
SIC Code:	6011
SIC Description:	GROCERY FOOD STORES
--- Details ---	
Waste Code:	146
Waste Description:	OTHER SPECIFIED INORGANICS
+	
Waste Code:	252
Waste Description:	WASTE OILS & LUBRICANTS

453	1 of 1	-/0.0	99.0	PRIVATE RESIDENCE RESIDENCE AT 30 FRANCES AVE. FURNACE OIL TANK TORONTO CITY ON M8Y 3K9	SPL

Ref NO:	150986
Contaminant Code:	
Contaminant Name:	

Map Key	Number of Records	Direction/ Distance (m)	Elevation (m)	Site	DB

Contaminant Quantity:	
Incident Cause:	CONTAINER OVERFLOW
Incident Dt:	12/16/1997
Incident Reason:	OTHER
Incident Summary:	PRIVATE RESIDENCE - 7 L OF FURNACE OIL TO SIDE OF HOUSE DURING DELIVERY.
MOE Reported Dt:	1/2/1998
Environmental Impact:	NOT ANTICIPATED
Nature of Impact:	Other
Receiving Medium:	LAND
SAC Action Class:	
Sector Source Type:	
Site Municipality:	01106

456	1 of 1	-/0.0	93.0		WWIS

Toronto ON

Well ID:	7141654	**Lot:**	
Concession:		**Concession Name:**	
County:	YORK	**Municipality:**	ETOBICOKE BOROUGH
Easting Nad83:	621854	**Northing Nad83:**	4831693
Zone:	17	**Utm Reliability:**	margin of error : 30 m - 100 m
Primary Water Use:	Test Hole	**Construction Date:**	09-FEB-09
Sec. Water Use:		**Well Depth:**	15 ft
Pump Rate:		**Static Water Level:**	
Flow Rate:		**Clear/Cloudy:**	
Specific Capacity:		**Final Well Status:**	Test Hole
Construction Method:	Rotary (Convent.)	**Flowing (y/n):**	
Elevation (m):	93.82	**Elevation Reliability:**	
Depth to Bedrock:		**Overburden/Bedrock:**	
Water Type:		**Casing Material:**	

--- Details ---

Thickness:	8 ft	**Original Depth:**	8 ft
Material Colour:	BROWN	**Material:**	TOPSOIL, SAND, LOOSE
+			
Thickness:	7 ft	**Original Depth:**	15 ft
Material Colour:	GREY	**Material:**	SILT, SAND

463	1 of 1	-/0.0	95.0	173 Park Lawn Rd Leaf Dep	ANDR

Toronto ON M8Y 3J2

Legal Description:	Etobicoke
Location Description:	E side of ParkLawn Rd
Municipality:	Etobicoke Township
Current Municipality:	Toronto City
RM:	Toronto City
Facility:	Dump
Date Active:	1944
Date Begun:	1944.10.00
Date Complete:	
Area (Ha):	
Landfill Type:	

Map Key	Number of Records	Direction/ Distance (m)	Elevation (m)	Site	DB

Group Name:	Mimico Creek
Operated By:	Toronto DSC
Serial:	ETO33
NTS:	30M11
Diameter (m):	
Waste Type:	200 loads leaves
UTM X Nad 27:	621807
UTM Y Nad 27:	4831552
UTM Zone:	17

464	1 of 1	-/0.0	92.9	CONREB WHOLESALE INC. 07-264 158 PARKLAWN ROAD, ETOBICOKE C/O 321 AUGUSTA AVENUE TORONTO ON M8Y 3H8	GEN

Generator #:	ON1489300
Approval Yrs:	92,93,94,95,96,97,98
SIC Code:	5622
SIC Description:	PLUMBING, ETC., WH.

--- Details ---

Waste Code:	221
Waste Description:	LIGHT FUELS

465	1 of 1	-/0.0	80.0	ON	BORE

Borehole ID:	634934	**Type:**	Borehole
Use:	Geotechnical/Geological Investigation	**Status:**	
Drill Method:	Diamond Drill	**UTM Zone:**	17
Easting:	623605	**Northing:**	4832593
Location Accuracy:		**Orig. Ground Elev m:**	76.6
Elev. Reliability Note:		**DEM Ground Elev m:**	79.8
Total Depth m:	-999	**Primary Name:**	
Township:		**Concession:**	
Lot:		**Municipality:**	
Completion Date:	AUG-1955	**Static Water Level:**	-999.9
Primary Water Use:	Not Used	**Sec. Water Use:**	

--- Details ---

Stratum ID:	218471274	**Top Depth(m):**	0.0
Bottom Depth(m):	1.1	**Stratum Desc:**	SAND,GRAVEL. BROWN,MOIST.
+			
Stratum ID:	218471275	**Top Depth(m):**	1.1
Bottom Depth(m):	2.4	**Stratum Desc:**	SAND,GRAVEL. GREY,MOIST.
+			
Stratum ID:	218471276	**Top Depth(m):**	2.4
Bottom Depth(m):	4.0	**Stratum Desc:**	SAND. GREY,WET.
+			
Stratum ID:	218471277	**Top Depth(m):**	4.0
Bottom Depth(m):	5.5	**Stratum Desc:**	SILT. GREY,WET.
+			
Stratum ID:	218471278	**Top Depth(m):**	5.5
Bottom Depth(m):	8.5	**Stratum Desc:**	ORGANIC.

BROWN,SURFACE,MOIST, AGE POST-GLACIAL.

+
Stratum ID: 218471279 **Top Depth(m):** 8.5
Bottom Depth(m): 10.1 **Stratum Desc:** SILT. GREY,GREEN,FLUVIO-GLACIAL,WET,AGE GLACIAL.

+
Stratum ID: 218471280 **Top Depth(m):** 10.1
Bottom Depth(m): 18.0 **Stratum Desc:** SILT,SAND. GREY,FLUVIO-GLACIAL,WET, AGE GLACIAL.

+
Stratum ID: 218471281 **Top Depth(m):** 18.0
Bottom Depth(m): 20.4 **Stratum Desc:** CLAY,SILT,GRAVEL. GREY,FLUVIO-GLACIAL,MOIST, AGE GLACIAL.

+
Stratum ID: 218471282 **Top Depth(m):** 20.4
Bottom Depth(m): **Stratum Desc:** CLAY,GRAVEL,SHALE. FLUVIO-GLACIAL,AGE GLACIAL. 0000001000035020000800180013001100180007002800030 0

467	1 of 1	-/0.0	80.0	**Hydro One Inc.** **1926 Lakeshor Bvld West** **Toronto ON M6S 1A1**	SPL

Ref NO: 1260-7FQLGF
Contaminant Code: 13
Contaminant Name: MINERAL OIL
Contaminant Quantity: 1000 L
Incident Cause: Pipe Or Hose Leak
Incident Dt:
Incident Reason: Other - Reason not otherwise defined
Incident Summary: Hydro 1: 1000 L non-PCB mineral oil spill to sand
MOE Reported Dt: 6/18/2008
Environmental Impact: Possible
Nature of Impact: Soil Contamination
Receiving Medium:
SAC Action Class: Land Spills
Sector Source Type: Other
Site Municipality: Toronto

471	1 of 1	-/0.0	77.0	**Windermere Pond Fill** **Toronto ON M6S**	ANDR

Legal Description: York Con 1 FB
Location Description: Pond in ravine of Windermere Creek
Municipality: Swansea Village
Current Municipality: Toronto City
RM: Toronto City
Facility: Dump
Date Active: 1925
Date Begun:
Date Complete:
Area (Ha):

Map Key	Number of Records	Direction/ Distance (m)	Elevation (m)	Site	DB

Landfill Type:	open faced dump
Group Name:	Windermere Creek
Operated By:	York Tp; Swansea V; Toronto C
Serial:	SV63
NTS:	30M11
Diameter (m):	
Waste Type:	Ashes, MSW
UTM X Nad 27:	623475
UTM Y Nad 27:	4832513
UTM Zone:	17

472	1 of 1	-/0.0	94.8	74 High St. <UNOFFICIAL> Parklawn & Queensway area in Etobicoke Toronto ON	SPL

Ref NO:	0078-7YSVJU
Contaminant Code:	35
Contaminant Name:	NATURAL GAS, COMPRESSED (METHANE)
Contaminant Quantity:	
Incident Cause:	Pipe Or Hose Leak
Incident Dt:	
Incident Reason:	Error- Operator error
Incident Summary:	TSSA - 1 1/4" gas line severed.
MOE Reported Dt:	12/16/2009
Environmental Impact:	Not Anticipated
Nature of Impact:	
Receiving Medium:	
SAC Action Class:	TSSA - Fuel Safety Branch
Sector Source Type:	Pipeline
Site Municipality:	

474	1 of 1	-/0.0	92.8	Toronto ON	WWIS

Well ID:	7144694	**Lot:**	
Concession:		**Concession Name:**	
County:	YORK	**Municipality:**	ETOBICOKE BOROUGH
Easting Nad83:	621805	**Northing Nad83:**	4831726
Zone:	17	**Utm Reliability:**	margin of error : 30 m - 100 m
Primary Water Use:	Test Hole	**Construction Date:**	16-MAR-10
Sec. Water Use:		**Well Depth:**	ft
Pump Rate:		**Static Water Level:**	
Flow Rate:		**Clear/Cloudy:**	
Specific Capacity:		**Final Well Status:**	Test Hole
Construction Method:	Rotary (Convent.)	**Flowing (y/n):**	
Elevation (m):	94.07	**Elevation Reliability:**	
Depth to Bedrock:		**Overburden/Bedrock:**	
Water Type:		**Casing Material:**	Not stated
--- Details ---			
Thickness:	ft	**Original Depth:**	ft
Material Colour:		**Material:**	

Map Key	Number of Records	Direction/ Distance (m)	Elevation (m)	Site	DB
476	1 of 2	-/0.0	94.8	NETWORK GROUP QUEENSWAY AND PARKLAWN TRANSPORT TRUCK (CARGO) TORONTO CITY ON	SPL

Ref NO:	46402
Contaminant Code:	
Contaminant Name:	
Contaminant Quantity:	
Incident Cause:	OTHER CONTAINER LEAK
Incident Dt:	2/7/1991
Incident Reason:	ERROR
Incident Summary:	NETWORK GROUP -250 L DIESEL FUEL TO PAVEMENT AND STORM SEWER.
MOE Reported Dt:	2/7/1991
Environmental Impact:	POSSIBLE
Nature of Impact:	Water course or lake
Receiving Medium:	LAND / WATER
SAC Action Class:	
Sector Source Type:	
Site Municipality:	01106

476	2 of 2	-/0.0	94.8	UNKNOWN MIMICO CREEK, AT PARK LAWN RAMP OFF QUEENSWAY (ETOBICOKE) TORONTO CITY ON	SPL

Ref NO:	162231
Contaminant Code:	
Contaminant Name:	
Contaminant Quantity:	
Incident Cause:	UNKNOWN
Incident Dt:	11/20/1998
Incident Reason:	UNKNOWN
Incident Summary:	SO UNK- UNK QTY DIESEL TO MIMICO CREEK FROM SEWER OUTFALL, ETOB W/D.
MOE Reported Dt:	11/20/1998
Environmental Impact:	CONFIRMED
Nature of Impact:	Water course or lake
Receiving Medium:	WATER
SAC Action Class:	
Sector Source Type:	
Site Municipality:	01106

477	1 of 1	-/0.0	76.4	ON	BORE

Borehole ID:	644179	**Type:**	Borehole
Use:	Geotechnical/Geological Investigation	**Status:**	
Drill Method:	Diamond Drill	**UTM Zone:**	17
Easting:	623515	**Northing:**	4832723
Location Accuracy:		**Orig. Ground Elev m:**	78.2
Elev. Reliability Note:		**DEM Ground Elev m:**	77.8

Map Key	Number of Records	Direction/ Distance (m)	Elevation (m)	Site	DB

Total Depth m:	9.6	**Primary Name:**	
Township:		**Concession:**	
Lot:		**Municipality:**	
Completion Date:	SEP-1955	**Static Water Level:**	-999.9
Primary Water Use:	Not Used	**Sec. Water Use:**	

--- Details ---

Stratum ID:	218506532	**Top Depth(m):**	0.0
Bottom Depth(m):	1.8	**Stratum Desc:**	SOIL.
+			
Stratum ID:	218506533	**Top Depth(m):**	1.8
Bottom Depth(m):	3.7	**Stratum Desc:**	SAND-MEDIUM,SILT. BROWN,ALLUVIAL, AGE POST-GLACIAL.
+			
Stratum ID:	218506534	**Top Depth(m):**	3.7
Bottom Depth(m):	4.6	**Stratum Desc:**	PEAT.
+			
Stratum ID:	218506535	**Top Depth(m):**	4.6
Bottom Depth(m):	5.5	**Stratum Desc:**	SAND,SILT,ORGANIC. GREY,ALLUVIAL.
+			
Stratum ID:	218506536	**Top Depth(m):**	5.5
Bottom Depth(m):	9.6	**Stratum Desc:**	SILT,SAND. GREY,ALLUVIAL, AGE POST-GLACIAL. 0000000600060002001200040018001 11IAL.

479	*1 of 1*	*-/0.0*	*92.0*	*150 Park Lawn Rd Fill*	*ANDR*
				Toronto ON M8Y 3H8	

Legal Description:	Etobicoke
Location Description:	Mimico Creek
Municipality:	Etobicoke Township
Current Municipality:	Toronto City
RM:	Toronto City
Facility:	Dump
Date Active:	1948
Date Begun:	1948.09.00
Date Complete:	
Area (Ha):	
Landfill Type:	
Group Name:	Mimico Creek
Operated By:	Toronto DSC
Serial:	ETO32
NTS:	30M11
Diameter (m):	
Waste Type:	100 loads ashes
UTM X Nad 27:	621787
UTM Y Nad 27:	4831484
UTM Zone:	17

480	*1 of 2*	*-/0.0*	*80.0*	*Lakeshore & Windermere Snow Dump*	*ANDR*
				Toronto ON M6S	

Map Key	Number of Records	Direction/ Distance (m)	Elevation (m)	Site	DB

Legal Description:	York Con 1 FB
Location Description:	Lakeshore & Windermere
Municipality:	Toronto City
Current Municipality:	Toronto City
RM:	Toronto City
Facility:	Snow Dump
Date Active:	1947-52
Date Begun:	1947
Date Complete:	1952
Area (Ha):	2.151
Landfill Type:	snow dump
Group Name:	Lake Ontario
Operated By:	Toronto DSC
Serial:	TOR346
NTS:	30M11
Diameter (m):	
Waste Type:	snow & ice
UTM X Nad 27:	623624.05
UTM Y Nad 27:	4832381.66
UTM Zone:	17

480	2 of 2	-/0.0	80.0	**Lakeshore Snow Dump III** **Toronto ON M6S**	ANDR

Legal Description:	York Con 1 FB
Location Description:	N side of Lakeshore Blvd W & E of Windermere Ave
Municipality:	Toronto City
Current Municipality:	Toronto City
RM:	Toronto City
Facility:	Snow Dump
Date Active:	1947-52
Date Begun:	
Date Complete:	1952
Area (Ha):	2.151
Landfill Type:	snow dump
Group Name:	Lake Ontario
Operated By:	Toronto DSC
Serial:	TOR593
NTS:	30M11
Diameter (m):	
Waste Type:	
UTM X Nad 27:	623624.05
UTM Y Nad 27:	4832381.66
UTM Zone:	17

481	1 of 1	-/0.0	78.8	**ON**	WWIS

Well ID:	7203418	**Lot:**	
Concession:		**Concession Name:**	
County:	YORK	**Municipality:**	TORONTO CITY
Easting Nad83:	623673	**Northing Nad83:**	4832554
Zone:	17	**Utm Reliability:**	margin of error : 30 m - 100 m

Map Key	Number of Records	Direction/ Distance (m)	Elevation (m)	Site	DB

Primary Water Use:		**Construction Date:**	10-MAY-12
Sec. Water Use:		**Well Depth:**	
Pump Rate:		**Static Water Level:**	
Flow Rate:		**Clear/Cloudy:**	
Specific Capacity:		**Final Well Status:**	
Construction Method:		**Flowing (y/n):**	
Elevation (m):		**Elevation Reliability:**	
Depth to Bedrock:		**Overburden/Bedrock:**	
Water Type:		**Casing Material:**	

483	1 of 5	-/0.0	92.9	**Petro-Canada** **515 The Queensway** **Etobicoke ON M8Y 1J6**	GEN

Generator #:	ON2249095
Approval Yrs:	02,03,04
SIC Code:	
SIC Description:	
--- Details ---	
Waste Code:	221
Waste Description:	LIGHT FUELS

483	2 of 5	-/0.0	92.9	**515 THE QUEENSWAY** **ETOBICOKE ON**	PRT

Location ID:	4755
Type:	retail
Expiry Date:	
Capacity (L):	
Licence #:	

483	3 of 5	-/0.0	92.9	**CHARLTON CAR CARE** **515 THE QUEENSWAY** **ETOBICOKE ON M8Y1J6**	PRT

Location ID:	24379
Type:	retail
Expiry Date:	1993-02-28
Capacity (L):	131850
Licence #:	0055785001

483	4 of 5	-/0.0	92.9	**Queenscorp (Parklawn) Inc.** **515 The Queensway, Toronto, Ontario , M8Y 1J6** **ON M8Y 1J6**	RSC

Date Submitted:	19-Oct-10
Date Acknowledg.:	

Date Returned:	
Certification Date:	29-Jul-10
Soil Type:	
Restoration Type:	
Registration #:	89916
Stratified (Y/N):	
Criteria:	
Consultant:	
District Office:	TORONTO
Intended Prop Use:	Commercial
Current Property Use:	Commercial
Certificate Prop Use #:	No CPU
Applicable Standards:	Full Depth Site Conditions Standard, with Nonpotable Ground Water, Coarse Textured Soil, for Industrial/Commercial/Community property use
Legal Description:	PCL 511-2, SEC M110; FIRSTLY; PT LTS 511 & 512, PL M110, PART 2, 66R12467; SECONDLY; LT 513, PL M110, PART 1, 66R12467; THIRDLY; PT LT 280, PL M137, PART 3, 66R12467; T/W A ROW IN COMMON WITH OTHERS ENTITLED THERETO OVER, ALONG AND UPON THAT PT OF LTS 279 & 280, PL M137 DESIGNATED AS PT 4, 66R12467; S/T RESTRICTIONS FOR 20 YRS. AS IN AT83640; CITY OF TORONTO
Prop. Identification #:	07621-0143 (LT)
Entire legal prop. (y/n):	Yes
UTM Coordinates:	NAD83 17-621790-4831736 (converted from Latitude & Longitude)
Latitude & Longitude:	43.62864800N 79.49032400W
Accuracy Estimate:	6 to 10 meters
Measurement Method:	Digitized from a map
CPU Issued Sect 1686:	No

483	**5 of 5**	**-/0.0**	**92.9**	**Queenscorp (Parklawn) Inc.** **515 The Queensway, Toronto, Ontario ,** **M8Y 1J6,** **ON M8Y 1J6**	**RSC**

Date Submitted:	16-Apr-10
Date Acknowledg.:	
Date Returned:	
Certification Date:	23-Mar-10
Soil Type:	
Restoration Type:	
Registration #:	75914
Stratified (Y/N):	
Criteria:	
Consultant:	
District Office:	TORONTO
Intended Prop Use:	Commercial
Current Property Use:	Commercial
Certificate Prop Use #:	No CPU
Applicable Standards:	Full Depth Site Conditions Standard, with Nonpotable Ground Water, Coarse Textured Soil, for Industrial/Commercial/Community property use
Legal Description:	PCL 511-2, SEC M110; FIRSTLY; PT LTS 511 & 512, PL M110, PART 2, 66R12467; SECONDLY; LT 513, PL M110, PART 1, 66R12467; THIRDLY; PT LT 280, PL M137, PART 3, 66R12467; T/W A ROW IN COMMON WITH OTHERS ENTITLED THERETO OVER, ALONG AND UPON THAT PT OF LTS 279 & 280, PL M137 DESIGNATED AS PT 4, 66R12467; S/T RESTRICTIONS FOR 20 YRS. AS IN AT83640; CITY OF TORONTO
Prop. Identification #:	07621-0143 (LT)
Entire legal prop. (y/n):	Yes
UTM Coordinates:	NAD83 17-621790-4831736 (converted from Latitude & Longitude)
Latitude & Longitude:	43.62864800N 79.49032400W

Map Key	Number of Records	Direction/ Distance (m)	Elevation (m)	Site	DB

Accuracy Estimate:	6 to 10 meters
Measurement Method:	Digitized from a map
CPU Issued Sect 1686:	No

485	1 of 1	-/0.0	77.0	S Windermere Ponds Fill Toronto ON M6S	ANDR

Legal Description:	York Con 1 FB
Location Description:	Queen St btw. Windermere & Ellis, Swansea.
Municipality:	Swansea Village
Current Municipality:	Toronto City
RM:	Toronto City
Facility:	Dump
Date Active:	1910s
Date Begun:	
Date Complete:	
Area (Ha):	
Landfill Type:	open road levelling
Group Name:	
Operated By:	Toronto DSC
Serial:	SV45
NTS:	30M11
Diameter (m):	
Waste Type:	charcoal (gas works waste?).
UTM X Nad 27:	623516.57
UTM Y Nad 27:	4832532.44
UTM Zone:	17

486	1 of 1	-/0.0	77.0	Toronto Transit Commission The Queensway & Coehill Toronto ON	SPL

Ref NO:	8275-85SU7G
Contaminant Code:	24
Contaminant Name:	GLYCOL/WATER SOLUTION
Contaminant Quantity:	5 L
Incident Cause:	Pipe Or Hose Leak
Incident Dt:	
Incident Reason:	
Incident Summary:	TTC: 5 L antifreeze to catchbasin
MOE Reported Dt:	5/25/2010
Environmental Impact:	Confirmed
Nature of Impact:	Surface Water Pollution
Receiving Medium:	
SAC Action Class:	Watercourse Spills
Sector Source Type:	Motor Vehicle
Site Municipality:	

487	1 of 4	-/0.0	91.8	Toronto West Medical 523 the Queensway Suite One Toronto ON	GEN

Map Key	Number of Records	Direction/ Distance (m)	Elevation (m)	Site	DB

Generator #: ON4773692
Approval Yrs: 2013
SIC Code: 621110
SIC Description: OFFICES OF PHYSICIANS

--- Details ---
Waste Code: 312
Waste Description: PATHOLOGICAL WASTES

487	2 of 4	-/0.0	91.8	Toronto West Medical 523 the Queensway Suite One Toronto ON	GEN

Generator #: ON4773692
Approval Yrs: As of May 2015
SIC Code:
SIC Description:

--- Details ---
Waste Code: 312
Waste Description: Pathological wastes

487	3 of 4	-/0.0	91.8	Drastic Technologies Ltd. 523 The Queensway Suite 102 Etobicoke ON M8Y 1J7	SCT

Established: 01-JUL-90
Plant Size (ft²):
Employment:

--- Details ---
Description: Other Communications Equipment Manufacturing
SIC/NAICS Code: 334290
+
Description: Manufacturing and Reproducing Magnetic and Optical Media
SIC/NAICS Code: 334610
+
Description: Semiconductor and Other Electronic Component Manufacturing
SIC/NAICS Code: 334410
+
Description: Radio and Television Broadcasting and Wireless Communications Equipment Manufacturing
SIC/NAICS Code: 334220

487	4 of 4	-/0.0	91.8	Woodman Wines & Spirits Inc. 523 The Queensway Suite 1B Etobicoke ON M8Y 1J7	SCT

Established: 01-SEP-91
Plant Size (ft²):
Employment:

--- Details ---
Description: Wholesale Trade Agents and Brokers
SIC/NAICS Code: 419120
+
Description: Wholesale Trade Agents and Brokers

Map Key	Number of Records	Direction/ Distance (m)	Elevation (m)	Site	DB

SIC/NAICS Code: 419120

---

488 | **1 of 1** | **-/0.0** | **80.0** | **ON** | **BORE**

Borehole ID:	634935	**Type:**	Borehole
Use:	Geotechnical/Geological Investigation	**Status:**	
Drill Method:	Diamond Drill	**UTM Zone:**	17
Easting:	623672	**Northing:**	4832643
Location Accuracy:		**Orig. Ground Elev m:**	76.9
Elev. Reliability Note:		**DEM Ground Elev m:**	83
Total Depth m:	25.6	**Primary Name:**	
Township:		**Concession:**	
Lot:		**Municipality:**	
Completion Date:	AUG-1955	**Static Water Level:**	-999.9
Primary Water Use:	Not Used	**Sec. Water Use:**	

--- Details ---

Stratum ID:	218471283	**Top Depth(m):**	0.0
Bottom Depth(m):	0.9	**Stratum Desc:**	SAND,GRAVEL. BROWN,MOIST.
+			
Stratum ID:	218471284	**Top Depth(m):**	0.9
Bottom Depth(m):	2.4	**Stratum Desc:**	SAND-MEDIUM,ORGANIC.BROWN,WET.
+			
Stratum ID:	218471285	**Top Depth(m):**	2.4
Bottom Depth(m):	5.3	**Stratum Desc:**	SAND,GRAVEL. GREY,MOIST.
+			
Stratum ID:	218471286	**Top Depth(m):**	5.3
Bottom Depth(m):	7.0	**Stratum Desc:**	ORGANIC. BROWN,SURFACE,MOIST, AGE POST-GLACIAL.
+			
Stratum ID:	218471287	**Top Depth(m):**	7.0
Bottom Depth(m):	11.6	**Stratum Desc:**	SILT,GRAVEL. BROWN,FLUVIO-GLACIAL, AGE GLACIAL.
+			
Stratum ID:	218471288	**Top Depth(m):**	11.6
Bottom Depth(m):	22.3	**Stratum Desc:**	SAND,SILT. GREY,FLUVIO-GLACIAL,MOIST, AGE GLACIAL.
+			
Stratum ID:	218471289	**Top Depth(m):**	22.3
Bottom Depth(m):	25.3	**Stratum Desc:**	SILT,CLAY,GRAVEL, SHALE. GREY,FLUVIO-GLACIAL, AGE GLACIAL.
+			
Stratum ID:	218471290	**Top Depth(m):**	25.3
Bottom Depth(m):	25.6	**Stratum Desc:**	SHALE. MARINE,AGE ORDOVICIAN. 0000001300030019000800180017500500230010003800110073002400004 0030

---

492 | **1 of 1** | **-/0.0** | **79.0** | **1356071 Ontario Inc.** **1900 LAKESHORE BLVD. WEST,** | **RSC**

Map Key	Number of Records	Direction/ Distance (m)	Elevation (m)	Site	DB
				TORONTO, ON	

Date Submitted:	7-Nov-05
Date Acknowledg.:	
Date Returned:	
Certification Date:	6-Oct-05
Soil Type:	
Restoration Type:	
Registration #:	2270
Stratified (Y/N):	
Criteria:	
Consultant:	
District Office:	TORONTO
Intended Prop Use:	Residential
Current Property Use:	Commercial
Certificate Prop Use #:	No CPU
Applicable Standards:	Full Depth Site Conditions Standard, with Nonpotable Ground Water, Coarse Textured Soil, for Residential/Parkland/Institutional property use
Legal Description:	PT BLK 5-6 PL D1409 TORONTO PT 3, 4 & 5 64R14145; S/T CA545395; S/T WF51758; CITY OF TORONTO
Prop. Identification #:	21416-0046 (LT)
Entire legal prop. (y/n):	Yes
UTM Coordinates:	NAD83 17-623710-4832620
Latitude & Longitude:	43.63628670N 79.46633010W (converted from UTM)
Accuracy Estimate:	11 to 20 meters
Measurement Method:	Interpolation from a map
CPU Issued Sect 1686:	No

493	1 of 1	-/0.0	79.0	ON	BORE

Borehole ID:	634936	**Type:**	Borehole
Use:	Geotechnical/Geological Investigation	**Status:**	
Drill Method:	Diamond Drill	**UTM Zone:**	17
Easting:	623735	**Northing:**	4832643
Location Accuracy:		**Orig. Ground Elev m:**	76.9
Elev. Reliability Note:		**DEM Ground Elev m:**	78.3
Total Depth m:	28.6	**Primary Name:**	
Township:		**Concession:**	
Lot:		**Municipality:**	
Completion Date:	AUG-1955	**Static Water Level:**	-999.9
Primary Water Use:	Not Used	**Sec. Water Use:**	

--- Details ---

Stratum ID:	218471296	**Top Depth(m):**	13.1
Bottom Depth(m):	25.3	**Stratum Desc:**	SILT,SAND. GREY,FLUVIO-GLACIAL,MOIST, AGE GLACIAL.
+			
Stratum ID:	218471297	**Top Depth(m):**	25.3
Bottom Depth(m):	28.5	**Stratum Desc:**	SILT,CLAY,GRAVEL. GREY,LACUSTRINE,MOIST, AGE GLACIAL.
+			
Stratum ID:	218471298	**Top Depth(m):**	28.5

Bottom Depth(m):	28.6	**Stratum Desc:**	CLAY,SILT,GRAVEL, SHALE. LACUSTRINE,AGE GLACIAL. 0000000900035019001250410018000300230006004300 13
+			
Stratum ID:	218471291	**Top Depth(m):**	0.0
Bottom Depth(m):	1.1	**Stratum Desc:**	FILL,SAND,CINDERS. BROWN,MOIST.
+			
Stratum ID:	218471292	**Top Depth(m):**	1.1
Bottom Depth(m):	3.8	**Stratum Desc:**	SAND. GREY,FLUVIO-GLACIAL,MOIST, AGE GLACIAL.
+			
Stratum ID:	218471293	**Top Depth(m):**	3.8
Bottom Depth(m):	5.5	**Stratum Desc:**	SAND,ORGANIC. GREY,LACUSTRINE,MOIST, AGE GLACIAL.
+			
Stratum ID:	218471294	**Top Depth(m):**	5.5
Bottom Depth(m):	7.0	**Stratum Desc:**	SILT,SAND,ORGANIC. GREY,LACUSTRINE,MOIST, AGE GLACIAL.
+			
Stratum ID:	218471295	**Top Depth(m):**	7.0
Bottom Depth(m):	13.1	**Stratum Desc:**	ORGANIC,SILT,SHELLS.LACUSTRINE,MOIST,AGE GLACIAL.

---

494 **1 of 1** **-/0.0** **75.0** **ON** **BORE**

Borehole ID:	637018	**Type:**	Borehole
Use:	Geotechnical/Geological Investigation	**Status:**	
Drill Method:	Diamond Drill	**UTM Zone:**	17
Easting:	623845	**Northing:**	4832483
Location Accuracy:		**Orig. Ground Elev m:**	74.7
Elev. Reliability Note:		**DEM Ground Elev m:**	74.4
Total Depth m:	11.5	**Primary Name:**	
Township:		**Concession:**	
Lot:		**Municipality:**	
Completion Date:	1912	**Static Water Level:**	-999.9
Primary Water Use:	Not Used	**Sec. Water Use:**	

--- Details ---

Stratum ID:	218479281	**Top Depth(m):**	0.0
Bottom Depth(m):	3.8	**Stratum Desc:**	WATER.
+			
Stratum ID:	218479282	**Top Depth(m):**	3.8
Bottom Depth(m):	4.0	**Stratum Desc:**	SAND. FLUVIO-GLACIAL,AGE GLACIAL.
+			
Stratum ID:	218479283	**Top Depth(m):**	4.0
Bottom Depth(m):	11.5	**Stratum Desc:**	CLAY. BLUE,LACUSTRINE,AGE GLACIAL.
+			
Stratum ID:	218479284	**Top Depth(m):**	11.5
Bottom Depth(m):	11.5	**Stratum Desc:**	BEDROCK. MARINE,AGE

Map Key	Number of Records	Direction/ Distance (m)	Elevation (m)	Site	DB
				ORDOVICIAN. IO-	

495	1 of 1	-/0.0	76.0	Ellis Ave Dump Toronto ON M6S	ANDR

Legal Description:	York Con 1 FB
Location Description:	try area of Ellis Gardens; taking #9 Ellis Gardens as cen
Municipality:	Swansea Village
Current Municipality:	Toronto City
RM:	Toronto City
Facility:	Dump
Date Active:	1930-40
Date Begun:	
Date Complete:	
Area (Ha):	
Landfill Type:	open dump into waterbody
Group Name:	West Pond Ravine
Operated By:	Toronto DSC
Serial:	SV22
NTS:	30M11
Diameter (m):	
Waste Type:	garbage, ICI waste, street sweepings, ashes & rubbish, leaves, no incinerator ash
UTM X Nad 27:	623548
UTM Y Nad 27:	4832629
UTM Zone:	17

496	1 of 1	-/0.0	80.0	ON	BORE

Borehole ID:	634938	**Type:**	Borehole
Use:	Geotechnical/Geological Investigation	**Status:**	
Drill Method:	Diamond Drill	**UTM Zone:**	17
Easting:	623733	**Northing:**	4832668
Location Accuracy:		**Orig. Ground Elev m:**	77.3
Elev. Reliability Note:		**DEM Ground Elev m:**	79.6
Total Depth m:	29.3	**Primary Name:**	
Township:		**Concession:**	
Lot:		**Municipality:**	
Completion Date:	AUG-1955	**Static Water Level:**	-999.9
Primary Water Use:	Not Used	**Sec. Water Use:**	

--- Details ---

Stratum ID:	218471307	**Top Depth(m):**	0.0
Bottom Depth(m):	0.8	**Stratum Desc:**	SOIL.
+			
Stratum ID:	218471308	**Top Depth(m):**	0.8
Bottom Depth(m):	2.4	**Stratum Desc:**	GRAVEL,SAND-MEDIUM, SILT. FLUVIO-GLACIAL,AGE GLACIAL.
+			
Stratum ID:	218471309	**Top Depth(m):**	2.4
Bottom Depth(m):	11.3	**Stratum Desc:**	SILT,SAND,GRAVEL. GREY,FLUVIO-GLACIAL, AGE GLACIAL.

Map Key	Number of Records	Direction/ Distance (m)	Elevation (m)	Site	DB

+

Stratum ID:	218471310	**Top Depth(m):**	11.3
Bottom Depth(m):	13.1	**Stratum Desc:**	ORGANIC,SILT,CLAY. LACUSTRINE,AGE GLACIAL.

+

Stratum ID:	218471311	**Top Depth(m):**	13.1
Bottom Depth(m):	22.6	**Stratum Desc:**	SAND,SILT. GREY,FLUVIO-GLACIAL, AGE GLACIAL.

+

Stratum ID:	218471312	**Top Depth(m):**	22.6
Bottom Depth(m):	25.3	**Stratum Desc:**	SAND,SILT,CLAY. GREY,FLUVIO-GLACIAL, AGE GLACIAL.

+

Stratum ID:	218471313	**Top Depth(m):**	25.3
Bottom Depth(m):	26.8	**Stratum Desc:**	CLAY. GREY,LACUSTRINE,AGE GLACIAL.

+

Stratum ID:	218471314	**Top Depth(m):**	26.8
Bottom Depth(m):	29.3	**Stratum Desc:**	CLAY,SHALE. GREY,LACUSTRINE,AGE GLACIAL. 0002501200080020003700040043002400740020008300090088001 0

497	*1 of 1*	*-/0.0*	*77.0*	*Lake Shore & Ellis Dump*	*ANDR*
				Toronto ON M6S	

Legal Description:	York Con 1 FB
Location Description:	S of Lake Shore Blvd W, S of end of Ellis Ave
Municipality:	Toronto City
Current Municipality:	Toronto City
RM:	Toronto City
Facility:	Dump
Date Active:	1950-58
Date Begun:	
Date Complete:	
Area (Ha):	
Landfill Type:	
Group Name:	Lake Ontario
Operated By:	
Serial:	TOR578
NTS:	30M11
Diameter (m):	
Waste Type:	
UTM X Nad 27:	623792
UTM Y Nad 27:	4832339
UTM Zone:	17

498	*1 of 1*	*-/0.0*	*77.9*		*BORE*
				ON	

Borehole ID:	642839	**Type:**	Borehole
Use:	Geotechnical/Geological Investigation	**Status:**	
Drill Method:	Diamond Drill	**UTM Zone:**	17
Easting:	623655	**Northing:**	4832763
Location Accuracy:		**Orig. Ground Elev**	77

Map Key	Number of Records	Direction/ Distance (m)	Elevation (m)	Site	DB

		m:	
Elev. Reliability Note:		DEM Ground Elev m:	77.7
Total Depth m:	9.1	Primary Name:	
Township:		Concession:	
Lot:		Municipality:	
Completion Date:	SEP-1955	Static Water Level:	.1
Primary Water Use:	Not Used	Sec. Water Use:	

--- Details ---

Stratum ID:	218501227	Top Depth(m):	0.0
Bottom Depth(m):	2.4	Stratum Desc:	SILT. BROWN,ALLUVIAL, AGE POST-GLACIAL.
+			
Stratum ID:	218501228	Top Depth(m):	2.4
Bottom Depth(m):	4.0	Stratum Desc:	SAND,SILT. BROWN,GREY,ALLUVIAL, AGE POST-GLACIAL, WATER STABLE AT 252.3 FEET.
+			
Stratum ID:	218501229	Top Depth(m):	4.0
Bottom Depth(m):	9.1	Stratum Desc:	SILT. GREY,ALLUVIAL, AGE POST-GLACIAL. 0000001700080017001300140003 0M,SILT,

---

499	1 of 2	-/0.0	78.0	TORONTO CITY - DWG. # SB-446/1 ELLIS AVE./LAKESHORE BLVD. W TORONTO CITY ON	CA

Certificate #:	3-0729-91-
Application Year:	91
Issue Date:	12/19/1991
Approval Type:	Municipal sewage
Status:	Cancelled
Application Type:	
Client Name:	
Client Address:	
Client City:	
Client Postal Code:	
Project Description:	
Contaminants:	
Emission Control:	

499	2 of 2	-/0.0	78.0	TORONTO CITY - DWG.# SB-446/1 ELLIS AVE./LAKESHORE BLVD. W. TORONTO CITY ON	CA

Certificate #:	3-0729-91-
Application Year:	91
Issue Date:	3/31/1992
Approval Type:	Municipal sewage
Status:	Approved in 1992
Application Type:	
Client Name:	
Client Address:	

Map Key	Number of Records	Direction/ Distance (m)	Elevation (m)	Site	DB

Client City:
Client Postal Code:
Project Description:
Contaminants:
Emission Control:

500	1 of 1	-/0.0	80.0	ON	BORE

Borehole ID:	634939	**Type:**	Borehole
Use:	Geotechnical/Geological Investigation	**Status:**	
Drill Method:	Diamond Drill	**UTM Zone:**	17
Easting:	623765	**Northing:**	4832688
Location Accuracy:		**Orig. Ground Elev m:**	77.1
Elev. Reliability Note:		**DEM Ground Elev m:**	77.8
Total Depth m:	-999	**Primary Name:**	
Township:		**Concession:**	
Lot:		**Municipality:**	
Completion Date:	AUG-1955	**Static Water Level:**	-999.9
Primary Water Use:	Not Used	**Sec. Water Use:**	

--- Details ---

Stratum ID:	218471315	**Top Depth(m):**	0.0
Bottom Depth(m):	0.3	**Stratum Desc:**	SOIL.
+			
Stratum ID:	218471316	**Top Depth(m):**	0.3
Bottom Depth(m):	2.4	**Stratum Desc:**	SAND-FINE TO MEDIUM,GRAVEL. BROWN,FLUVIO-GLACIAL,MOIST, AGE GLACIAL.
+			
Stratum ID:	218471317	**Top Depth(m):**	2.4
Bottom Depth(m):	10.1	**Stratum Desc:**	SAND-FINE TO MEDIUM,SILT,GRAVEL. GREY,FLUVIO-GLACIAL,MOIST, AGE GLACIAL.
+			
Stratum ID:	218471318	**Top Depth(m):**	10.1
Bottom Depth(m):	11.6	**Stratum Desc:**	SILT,ORGANIC,SHELLS.LACUSTRINE,MOIST,AGE GLACIAL.
+			
Stratum ID:	218471319	**Top Depth(m):**	11.6
Bottom Depth(m):	13.1	**Stratum Desc:**	SILT,SAND,ORGANIC. GREY,FLUVIO-GLACIAL, AGE GLACIAL.
+			
Stratum ID:	218471320	**Top Depth(m):**	13.1
Bottom Depth(m):	14.6	**Stratum Desc:**	SILT,ORGANIC,SHELLS.LACUSTRINE,MOIST,AGE GLACIAL.
+			
Stratum ID:	218471321	**Top Depth(m):**	14.6
Bottom Depth(m):	25.3	**Stratum Desc:**	SILT,SAND. GREY,FLUVIO-GLACIAL,WET, AGE GLACIAL.
+			
Stratum ID:	218471322	**Top Depth(m):**	25.3
Bottom Depth(m):	28.3	**Stratum Desc:**	SILT,SAND,CLAY, GRAVEL.

Map Key	Number of Records	Direction/ Distance (m)	Elevation (m)	Site	DB

FLUVIO-GLACIAL,MOIST, AGE GLACIAL.

+

Stratum ID:	218471323	**Top Depth(m):**	28.3
Bottom Depth(m):		**Stratum Desc:**	SILT,CLAY,GRAVEL, SHALE. LACUSTRINE,AGE GLACIAL. 000100150008004000330006003800080043000800480030

501	1 of 1	-/0.0	79.5	City of Toronto Queensway (50M west of Ellis Ave Toronto ON	SPL

Ref NO:	4262-96AMYD
Contaminant Code:	44
Contaminant Name:	SEWAGE,RAW UNCHLORINATED
Contaminant Quantity:	0 other - see incident description
Incident Cause:	Leak/Break
Incident Dt:	30-MAR-13
Incident Reason:	Unknown / N/A
Incident Summary:	Toronto Water: Force Main cntnd
MOE Reported Dt:	30-MAR-13
Environmental Impact:	Not Anticipated
Nature of Impact:	Soil Contamination
Receiving Medium:	
SAC Action Class:	Land Spills
Sector Source Type:	Sewage Treatment
Site Municipality:	Toronto

502	1 of 1	-/0.0	80.0	ON	BORE

Borehole ID:	634937	**Type:**	Borehole
Use:	Geotechnical/Geological Investigation	**Status:**	
Drill Method:	Diamond Drill	**UTM Zone:**	17
Easting:	623760	**Northing:**	4832708
Location Accuracy:		**Orig. Ground Elev m:**	76.9
Elev. Reliability Note:		**DEM Ground Elev m:**	78.9
Total Depth m:	29.9	**Primary Name:**	
Township:		**Concession:**	
Lot:		**Municipality:**	
Completion Date:	AUG-1955	**Static Water Level:**	-999.9
Primary Water Use:	Not Used	**Sec. Water Use:**	

--- Details ---

Stratum ID:	218471299	**Top Depth(m):**	0.0
Bottom Depth(m):	0.9	**Stratum Desc:**	FILL,SAND,CINDERS. BROWN,GREY,WET.

+

Stratum ID:	218471300	**Top Depth(m):**	0.9
Bottom Depth(m):	2.4	**Stratum Desc:**	SAND,ORGANIC. BROWN,FLUVIO-GLACIAL,MOIST, AGE GLACIAL.

+

Stratum ID:	218471301	**Top Depth(m):**	2.4

Bottom Depth(m):	4.0	**Stratum Desc:**	SAND-MEDIUM,GRAVEL. GREY,FLUVIO-GLACIAL,MOIST, AGE GLACIAL.
+			
Stratum ID:	218471302	**Top Depth(m):**	4.0
Bottom Depth(m):	8.5	**Stratum Desc:**	SAND-MEDIUM,SILT, ORGANIC,SHELLS. GREY,FLUVIO-GLACIAL,WET, AGE GLACIAL.
+			
Stratum ID:	218471303	**Top Depth(m):**	8.5
Bottom Depth(m):	13.1	**Stratum Desc:**	ORGANIC,SILT. BROWN,LACUSTRINE,AGE GLACIAL.
+			
Stratum ID:	218471304	**Top Depth(m):**	13.1
Bottom Depth(m):	14.6	**Stratum Desc:**	SILT,ORGANIC,ORGANIC,WOOD. GREY,LACUSTRINE,MOIST, AGE GLACIAL.
+			
Stratum ID:	218471305	**Top Depth(m):**	14.6
Bottom Depth(m):	28.0	**Stratum Desc:**	SAND,SILT. GREY,FLUVIO-GLACIAL,MOIST, AGE GLACIAL.
+			
Stratum ID:	218471306	**Top Depth(m):**	28.0
Bottom Depth(m):	29.9	**Stratum Desc:**	SHALE. MARINE,AGE ORDOVICIAN. 0000001200030008000800260013000800280005004300050048003 5

504	1 of 1	-/0.0	78.4	WWIS

TORONTO ON

Well ID:	6930653	**Lot:**	
Concession:		**Concession Name:**	
County:	YORK	**Municipality:**	TORONTO CITY
Easting Nad83:	623645	**Northing Nad83:**	4832897
Zone:	17	**Utm Reliability:**	margin of error : 10 - 30 m
Primary Water Use:	Not Used	**Construction Date:**	22-AUG-06
Sec. Water Use:		**Well Depth:**	8 m
Pump Rate:		**Static Water Level:**	
Flow Rate:		**Clear/Cloudy:**	
Specific Capacity:		**Final Well Status:**	Abandoned-Other
Construction Method:	Jetting	**Flowing (y/n):**	
Elevation (m):	76.76	**Elevation Reliability:**	
Depth to Bedrock:		**Overburden/Bedrock:**	Overburden
Water Type:	FRESH	**Casing Material:**	Not stated

--- Details ---

Thickness:	2.6 m	**Original Depth:**	2.6 m
Material Colour:	BROWN	**Material:**	SAND, SILTY, GRAVEL
+			
Thickness:	1.9 m	**Original Depth:**	4.5 m
Material Colour:	BROWN	**Material:**	SAND, SILTY
+			
Thickness:	3.5 m	**Original Depth:**	8 m

Material Colour:	GREY	***Material:***	SAND, SILTY, TILL

506	1 of 1	-/0.0	78.7	ON	BORE

Borehole ID:	638548	***Type:***	Borehole
Use:	Geotechnical/Geological Investigation	***Status:***	
Drill Method:	Diamond Drill	***UTM Zone:***	17
Easting:	623710	***Northing:***	4832843
Location Accuracy:		***Orig. Ground Elev m:***	75.6
Elev. Reliability Note:		***DEM Ground Elev m:***	77.2
Total Depth m:	-999	***Primary Name:***	
Township:		***Concession:***	
Lot:		***Municipality:***	
Completion Date:	MAR-1955	***Static Water Level:***	-999.9
Primary Water Use:	Not Used	***Sec. Water Use:***	

--- Details ---

Stratum ID:	218485018	***Top Depth(m):***	26.8
Bottom Depth(m):		***Stratum Desc:***	CLAY,SAND,GRAVEL. GREY,LACUSTRINE,AGE GLACIAL. 000500000008000200100005003000 15004500140073002500
+			
Stratum ID:	218485010	***Top Depth(m):***	0.0
Bottom Depth(m):	1.5	***Stratum Desc:***	WATER.
+			
Stratum ID:	218485011	***Top Depth(m):***	1.5
Bottom Depth(m):	2.4	***Stratum Desc:***	SILT. LACUSTRINE,SOFT, AGE POST-GLACIAL.
+			
Stratum ID:	218485012	***Top Depth(m):***	2.4
Bottom Depth(m):	3.0	***Stratum Desc:***	SAND. GREY,LACUSTRINE, AGE POST-GLACIAL.
+			
Stratum ID:	218485013	***Top Depth(m):***	3.0
Bottom Depth(m):	9.1	***Stratum Desc:***	SAND-MEDIUM,SILT, ORGANIC. GREY,LACUSTRINE, AGE POST-GLACIAL.
+			
Stratum ID:	218485014	***Top Depth(m):***	9.1
Bottom Depth(m):	13.7	***Stratum Desc:***	SILT,ORGANIC. LACUSTRINE,AGE POST-GLACIAL.
+			
Stratum ID:	218485015	***Top Depth(m):***	13.7
Bottom Depth(m):	22.3	***Stratum Desc:***	SAND,SILT. GREY,LACUSTRINE,AGE GLACIAL.
+			
Stratum ID:	218485016	***Top Depth(m):***	22.3
Bottom Depth(m):	24.4	***Stratum Desc:***	SAND,SILT,CLAY. GREY,LACUSTRINE,AGE GLACIAL.
+			
Stratum ID:	218485017	***Top Depth(m):***	24.4
Bottom Depth(m):	26.8	***Stratum Desc:***	CLAY,SILT. GREY,LACUSTRINE,AGE GLACIAL.

Map Key	Number of Records	Direction/ Distance (m)	Elevation (m)	Site	DB
189	1 of 1	ESE/82.6	74.9	ON	BORE

Borehole ID:	636993	**Type:**	Borehole
Use:	Geotechnical/Geological Investigation	**Status:**	
Drill Method:	Power auger	**UTM Zone:**	17
Easting:	623225	**Northing:**	4831768
Location Accuracy:		**Orig. Ground Elev m:**	74.7
Elev. Reliability Note:		**DEM Ground Elev m:**	74.6
Total Depth m:	-999	**Primary Name:**	
Township:		**Concession:**	
Lot:		**Municipality:**	
Completion Date:	1955	**Static Water Level:**	-999.9
Primary Water Use:	Not Used	**Sec. Water Use:**	

--- Details ---

Stratum ID:	218479134	**Top Depth(m):**	0.0
Bottom Depth(m):	0.3	**Stratum Desc:**	WATER.
+			
Stratum ID:	218479135	**Top Depth(m):**	0.3
Bottom Depth(m):	5.9	**Stratum Desc:**	SAND. FLUVIO-GLACIAL,AGE GLACIAL.
+			
Stratum ID:	218479136	**Top Depth(m):**	5.9
Bottom Depth(m):	9.1	**Stratum Desc:**	SILT. LACUSTRINE,AGE GLACIAL.
+			
Stratum ID:	218479137	**Top Depth(m):**	9.1
Bottom Depth(m):	9.4	**Stratum Desc:**	SAND. FLUVIO-GLACIAL,AGE GLACIAL.
+			
Stratum ID:	218479138	**Top Depth(m):**	9.4
Bottom Depth(m):	11.3	**Stratum Desc:**	CLAY,GRAVEL. GLACIAL,AGE GLACIAL.
+			
Stratum ID:	218479139	**Top Depth(m):**	11.3
Bottom Depth(m):	18.9	**Stratum Desc:**	SILT. LACUSTRINE,AGE GLACIAL.
+			
Stratum ID:	218479140	**Top Depth(m):**	18.9
Bottom Depth(m):	25.0	**Stratum Desc:**	CLAY. LACUSTRINE,AGE GLACIAL.
+			
Stratum ID:	218479141	**Top Depth(m):**	25.0
Bottom Depth(m):	29.3	**Stratum Desc:**	SAND,CLAY. GLACIAL,AGE GLACIAL.
+			
Stratum ID:	218479142	**Top Depth(m):**	29.3
Bottom Depth(m):		**Stratum Desc:**	BEDROCK,SHALE. MARINE,AGE GLACIAL.

194	1 of 1	E/4.8	75.0	ON	BORE

Borehole ID:	636992	**Type:**	Borehole
Use:	Geotechnical/Geological Investigation	**Status:**	
Drill Method:	Power auger	**UTM Zone:**	17
Easting:	623275	**Northing:**	4831913
Location Accuracy:		**Orig. Ground Elev m:**	74.7
Elev. Reliability Note:		**DEM Ground Elev m:**	73.8
Total Depth m:	27.7	**Primary Name:**	
Township:		**Concession:**	
Lot:		**Municipality:**	
Completion Date:	1955	**Static Water Level:**	-999.9
Primary Water Use:	Not Used	**Sec. Water Use:**	

--- Details ---

Stratum ID:	218479126	**Top Depth(m):**	0.0
Bottom Depth(m):	2.7	**Stratum Desc:**	WATER.
+			
Stratum ID:	218479127	**Top Depth(m):**	2.7
Bottom Depth(m):	6.1	**Stratum Desc:**	SAND. FLUVIO-GLACIAL,AGE GLACIAL.
+			
Stratum ID:	218479128	**Top Depth(m):**	6.1
Bottom Depth(m):	11.9	**Stratum Desc:**	SAND,SILT. GLACIAL,AGE GLACIAL.
+			
Stratum ID:	218479129	**Top Depth(m):**	11.9
Bottom Depth(m):	14.9	**Stratum Desc:**	SILT. LACUSTRINE,AGE GLACIAL.
+			
Stratum ID:	218479130	**Top Depth(m):**	14.9
Bottom Depth(m):	19.5	**Stratum Desc:**	SAND,SILT. GLACIAL,AGE GLACIAL.
+			
Stratum ID:	218479131	**Top Depth(m):**	19.5
Bottom Depth(m):	25.6	**Stratum Desc:**	SILT. LACUSTRINE,AGE GLACIAL.
+			
Stratum ID:	218479132	**Top Depth(m):**	25.6
Bottom Depth(m):	27.7	**Stratum Desc:**	SAND. FLUVIO-GLACIAL,AGE GLACIAL.
+			
Stratum ID:	218479133	**Top Depth(m):**	27.7
Bottom Depth(m):	27.7	**Stratum Desc:**	BEDROCK,SHALE. MARINE,AGE ORDOVICIAN.

222	**1 of 1**	**ESE/55.1**	**74.9**	**ON**	**BORE**

Borehole ID:	636994	**Type:**	Borehole
Use:	Geotechnical/Geological Investigation	**Status:**	
Drill Method:	Power auger	**UTM Zone:**	17
Easting:	623325	**Northing:**	4831843
Location Accuracy:		**Orig. Ground Elev m:**	74.7

Map Key	Number of Records	Direction/ Distance (m)	Elevation (m)	Site	DB

Elev. Reliability Note:		**DEM Ground Elev m:**	73.3
Total Depth m:	-999	**Primary Name:**	
Township:		**Concession:**	
Lot:		**Municipality:**	
Completion Date:	1955	**Static Water Level:**	-999.9
Primary Water Use:	Not Used	**Sec. Water Use:**	

--- Details ---

Stratum ID:	218479143	**Top Depth(m):**	0.0
Bottom Depth(m):	6.4	**Stratum Desc:**	WATER.
+			
Stratum ID:	218479144	**Top Depth(m):**	6.4
Bottom Depth(m):	12.0	**Stratum Desc:**	SILT. LACUSTRINE,AGE GLACIAL.
+			
Stratum ID:	218479145	**Top Depth(m):**	12.0
Bottom Depth(m):	13.3	**Stratum Desc:**	SILT,SAND. GLACIAL,AGE GLACIAL.
+			
Stratum ID:	218479146	**Top Depth(m):**	13.3
Bottom Depth(m):	15.1	**Stratum Desc:**	SAND. FLUVIO-GLACIAL,AGE GLACIAL.
+			
Stratum ID:	218479147	**Top Depth(m):**	15.1
Bottom Depth(m):	17.1	**Stratum Desc:**	SILT. LACUSTRINE,AGE GLACIAL.
+			
Stratum ID:	218479148	**Top Depth(m):**	17.1
Bottom Depth(m):	18.9	**Stratum Desc:**	SAND. FLUVIO-GLACIAL,AGE GLACIAL.
+			
Stratum ID:	218479149	**Top Depth(m):**	18.9
Bottom Depth(m):	25.0	**Stratum Desc:**	SILT. LACUSTRINE,AGE GLACIAL.
+			
Stratum ID:	218479150	**Top Depth(m):**	25.0
Bottom Depth(m):	30.8	**Stratum Desc:**	SAND,CLAY. GLACIAL,AGE GLACIAL.
+			
Stratum ID:	218479151	**Top Depth(m):**	30.8
Bottom Depth(m):		**Stratum Desc:**	BEDROCK,SHALE. MARINE,AGE ORDOVICIAN.

260	1 of 1	E/29.2	75.0	ON	BORE

Borehole ID:	636995	**Type:**	Borehole
Use:	Geotechnical/Geological Investigation	**Status:**	
Drill Method:	Power auger	**UTM Zone:**	17
Easting:	623420	**Northing:**	4831933
Location Accuracy:		**Orig. Ground Elev m:**	74.7
Elev. Reliability Note:		**DEM Ground Elev m:**	73.6
Total Depth m:	25.1	**Primary Name:**	

Map Key	Number of Records	Direction/ Distance (m)	Elevation (m)	Site	DB

Township:		**Concession:**	
Lot:		**Municipality:**	
Completion Date:	1955	**Static Water Level:**	-999.9
Primary Water Use:	Not Used	**Sec. Water Use:**	

--- Details ---

Stratum ID:	218479152	**Top Depth(m):**	0.0
Bottom Depth(m):	4.1	**Stratum Desc:**	WATER.
+			
Stratum ID:	218479153	**Top Depth(m):**	4.1
Bottom Depth(m):	9.6	**Stratum Desc:**	SAND. FLUVIO-GLACIAL,AGE GLACIAL.
+			
Stratum ID:	218479154	**Top Depth(m):**	9.6
Bottom Depth(m):	13.6	**Stratum Desc:**	SAND,SILT. GLACIAL,AGE GLACIAL.
+			
Stratum ID:	218479155	**Top Depth(m):**	13.6
Bottom Depth(m):	20.7	**Stratum Desc:**	SILT. LACUSTRINE,AGE GLACIAL.
+			
Stratum ID:	218479156	**Top Depth(m):**	20.7
Bottom Depth(m):	21.3	**Stratum Desc:**	SILT,CLAY. GLACIAL,AGE GLACIAL.
+			
Stratum ID:	218479157	**Top Depth(m):**	21.3
Bottom Depth(m):	25.1	**Stratum Desc:**	SAND. FLUVIO-GLACIAL,AGE GLACIAL.
+			
Stratum ID:	218479158	**Top Depth(m):**	25.1
Bottom Depth(m):	25.1	**Stratum Desc:**	BEDROCK,SHALE. MARINE,AGE ORDOVICIAN. GLACIAL,A

286	*1 of 9*	*NNE/8.2*	*84.0*	***SUNCOR ENERGY PRODUCTS PARTNERSHIP 8 SOUTH KINGSWAY TORONTO ON M6S 3S9***	***FST***

Instance Number:	36912760
Cont Name:	
Instance Type:	FS Liquid Fuel Tank
Fuel Type:	Gasoline
Status:	Active
Capacity:	50000
Tank Material:	Fiberglass (FRP)
Corrosion Protection:	Fiberglass
Tank Type:	Double Wall UST
Install Year:	1998
Parent Facility Type:	FS Gasoline Station - Self Serve
Facility Type:	FS Liquid Fuel Tank

286	*2 of 9*	*NNE/8.2*	*84.0*	***SUNCOR ENERGY PRODUCTS PARTNERSHIP***	***FST***

Map Key	Number of Records	Direction/ Distance (m)	Elevation (m)	Site	DB
				8 SOUTH KINGSWAY TORONTO ON M6S 3S9	

Instance Number:	36912761
Cont Name:	
Instance Type:	FS Liquid Fuel Tank
Fuel Type:	Gasoline
Status:	Active
Capacity:	50000
Tank Material:	Fiberglass (FRP)
Corrosion Protection:	Fiberglass
Tank Type:	Double Wall UST
Install Year:	1998
Parent Facility Type:	FS Gasoline Station - Self Serve
Facility Type:	FS Liquid Fuel Tank

286	***3 of 9***	***NNE/8.2***	***84.0***	***SUNCOR ENERGY PRODUCTS PARTNERSHIP 8 SOUTH KINGSWAY TORONTO ON M6S 3S9***	***FST***

Instance Number:	36912759
Cont Name:	
Instance Type:	FS Liquid Fuel Tank
Fuel Type:	Gasoline
Status:	Active
Capacity:	50000
Tank Material:	Fiberglass (FRP)
Corrosion Protection:	Fiberglass
Tank Type:	Double Wall UST
Install Year:	1998
Parent Facility Type:	FS Gasoline Station - Self Serve
Facility Type:	FS Liquid Fuel Tank

286	***4 of 9***	***NNE/8.2***	***84.0***	***SUNCOR ENERGY PRODUCTS PARTNERSHIP 8 SOUTH KINGSWAY TORONTO ON M6S 3S9***	***FST***

Instance Number:	64660998
Cont Name:	
Instance Type:	FS Liquid Fuel Tank
Fuel Type:	Diesel
Status:	Active
Capacity:	50000
Tank Material:	Fiberglass (FRP)
Corrosion Protection:	Fiberglass
Tank Type:	Double Wall UST
Install Year:	2014
Parent Facility Type:	FS Gasoline Station - Self Serve
Facility Type:	FS Liquid Fuel Tank

286	***5 of 9***	***NNE/8.2***	***84.0***	***2152249 ONTARIO INC O/A GAS STN***	***FSTH***

Map Key	Number of Records	Direction/ Distance (m)	Elevation (m)	Site	DB
				8 SOUTH KINGSWAY TORONTO ON	

License Issue Date: 10/2/2008 10:12:00 AM
Tank Status: Licensed
Tank Status As Of: December 2008
Operation Type: Retail Fuel Outlet
Facility Type: Gasoline Station - Self Serve

--- Details ---
Status: Active
Capacity: 50000
Year of Installation: 2005
Corrosion Protection:
Tank Fuel Type: Liquid Fuel Double Wall UST - Gasoline
+
Status: Active
Capacity: 50000
Year of Installation: 2005
Corrosion Protection:
Tank Fuel Type: Liquid Fuel Double Wall UST - Gasoline
+
Status: Active
Capacity: 50000
Year of Installation: 2005
Corrosion Protection:
Tank Fuel Type: Liquid Fuel Double Wall UST - Gasoline

Map Key	Number of Records	Direction/ Distance (m)	Elevation (m)	Site	DB
286	6 of 9	NNE/8.2	84.0	1253106 ONTARIO LTD 8 SOUTH KINGSWAY TORONTO ON	FSTH

License Issue Date: 3/24/2006
Tank Status: Licensed
Tank Status As Of: August 2007
Operation Type: Retail Fuel Outlet
Facility Type: Gasoline Station - Self Serve

--- Details ---
Status: Active
Capacity: 50000
Year of Installation: 2005
Corrosion Protection:
Tank Fuel Type: Liquid Fuel Double Wall UST - Gasoline
+
Status: Active
Capacity: 50000
Year of Installation: 2005
Corrosion Protection:
Tank Fuel Type: Liquid Fuel Double Wall UST - Gasoline
+
Status: Active
Capacity: 50000
Year of Installation: 2005
Corrosion Protection:
Tank Fuel Type: Liquid Fuel Double Wall UST - Gasoline

Map Key	Number of Records	Direction/ Distance (m)	Elevation (m)	Site	DB
286	7 of 9	NNE/8.2	84.0	SOUTH KINGSWAY CAR WASH 8 SOUTH KINGSWAY TORONTO ON M6S3S9	PRT

Location ID: 15616
Type: retail
Expiry Date: 1995-07-31
Capacity (L): 0
Licence #: 0076427046

Map Key	Number of Records	Direction/ Distance (m)	Elevation (m)	Site	DB
286	8 of 9	NNE/8.2	84.0	LESLIE DOBOS AND MIKE DAROCZ 8 SOUTH KINGSWAY TORONTO ON M6S3S9	PRT

Location ID: 15616
Type: retail
Expiry Date: 1995-04-30
Capacity (L): 0
Licence #: 0076413806

Map Key	Number of Records	Direction/ Distance (m)	Elevation (m)	Site	DB
286	9 of 9	NNE/8.2	84.0	PETRO CANADA-CAR WASH 8 SOUTH KINGSWAY TORONTO ON M6S 3S9	RST

Facility: Service Stations-Gasoline, Oil & Natural Gas
Description:

Map Key	Number of Records	Direction/ Distance (m)	Elevation (m)	Site	DB
290	1 of 1	E/98.0	74.4	ON	BORE

Borehole ID:	637003	**Type:**	Borehole
Use:	Geotechnical/Geological Investigation	**Status:**	
Drill Method:	Power auger	**UTM Zone:**	17
Easting:	623480	**Northing:**	4831873
Location Accuracy:		**Orig. Ground Elev m:**	75.1
Elev. Reliability Note:		**DEM Ground Elev m:**	73.2
Total Depth m:	33.8	**Primary Name:**	
Township:		**Concession:**	
Lot:		**Municipality:**	
Completion Date:	OCT-1956	**Static Water Level:**	-999.9
Primary Water Use:	Not Used	**Sec. Water Use:**	

--- Details ---

Stratum ID:	218479206	**Top Depth(m):**	0.0
Bottom Depth(m):	7.3	**Stratum Desc:**	WATER.
+			
Stratum ID:	218479207	**Top Depth(m):**	7.3
Bottom Depth(m):	8.6	**Stratum Desc:**	ORGANIC. GREY,LACUSTRINE, AGE POST-GLACIAL.
+			

Stratum ID:	218479208	**Top Depth(m):**	8.6
Bottom Depth(m):	9.8	**Stratum Desc:**	SAND,SILT,GRAVEL. GREY,LACUSTRINE, AGE POST-GLACIAL.
+			
Stratum ID:	218479209	**Top Depth(m):**	9.8
Bottom Depth(m):	31.8	**Stratum Desc:**	SILT,ORGANIC,SANDMEDIUM. GREY,LACUSTRINE,LAYERED, AGE POST-GLACIAL.
+			
Stratum ID:	218479210	**Top Depth(m):**	31.8
Bottom Depth(m):	33.8	**Stratum Desc:**	SAND-MEDIUM,SILT. GREY,LACUSTRINE, AGE POST-GLACIAL. 030055058

293 **1 of 1** **ENE/29.2** **75.0** **ON** **BORE**

Borehole ID:	636987	**Type:**	Borehole
Use:	Geotechnical/Geological Investigation	**Status:**	
Drill Method:	Diamond Drill	**UTM Zone:**	17
Easting:	623475	**Northing:**	4832153
Location Accuracy:		**Orig. Ground Elev m:**	74.7
Elev. Reliability Note:		**DEM Ground Elev m:**	73.9
Total Depth m:	12.1	**Primary Name:**	
Township:		**Concession:**	
Lot:		**Municipality:**	
Completion Date:	1912	**Static Water Level:**	-999.9
Primary Water Use:	Not Used	**Sec. Water Use:**	

--- Details ---

Stratum ID:	218479103	**Top Depth(m):**	0.0
Bottom Depth(m):	1.1	**Stratum Desc:**	WATER.
+			
Stratum ID:	218479104	**Top Depth(m):**	1.1
Bottom Depth(m):	2.0	**Stratum Desc:**	SAND. FLUVIO-GLACIAL,AGE GLACIAL.
+			
Stratum ID:	218479105	**Top Depth(m):**	2.0
Bottom Depth(m):	4.3	**Stratum Desc:**	SAND-FINE. FLUVIO-GLACIAL,AGE GLACIAL.
+			
Stratum ID:	218479106	**Top Depth(m):**	4.3
Bottom Depth(m):	12.1	**Stratum Desc:**	CLAY. LACUSTRINE,AGE GLACIAL.

298 **1 of 1** **E/70.6** **74.7** **ON** **BORE**

Borehole ID:	636988	**Type:**	Borehole
Use:	Geotechnical/Geological Investigation	**Status:**	
Drill Method:	Diamond Drill	**UTM Zone:**	17
Easting:	623515	**Northing:**	4831943

Map Key	Number of Records	Direction/ Distance (m)	Elevation (m)	Site	DB

Location Accuracy:		**Orig. Ground Elev m:**	74.7
Elev. Reliability Note:		**DEM Ground Elev m:**	73.4
Total Depth m:	15.2	**Primary Name:**	
Township:		**Concession:**	
Lot:		**Municipality:**	
Completion Date:	1912	**Static Water Level:**	-999.9
Primary Water Use:	Not Used	**Sec. Water Use:**	

--- Details ---

Stratum ID:	218479107	**Top Depth(m):**	0.0
Bottom Depth(m):	4.3	**Stratum Desc:**	WATER.
+			
Stratum ID:	218479108	**Top Depth(m):**	4.3
Bottom Depth(m):	12.2	**Stratum Desc:**	SAND,MUCK. FLUVIO-GLACIAL,AGE GLACIAL.
+			
Stratum ID:	218479109	**Top Depth(m):**	12.2
Bottom Depth(m):	15.2	**Stratum Desc:**	SAND,GRAVEL. FLUVIO-GLACIAL,AGE GLACIAL. USTRIN

300	1 of 1	NNE/6.1	81.6	Riverside Dr Dump Toronto ON M6S	ANDR

Legal Description:	York Con 1 FB
Location Description:	N of Queen St, E side of Riverside Dr/S Kingsway?
Municipality:	Swansea Village
Current Municipality:	Toronto City
RM:	Toronto City
Facility:	Dump
Date Active:	1936
Date Begun:	
Date Complete:	
Area (Ha):	
Landfill Type:	
Group Name:	Humber River
Operated By:	Smith [R Home]
Serial:	SV49
NTS:	30M11
Diameter (m):	75
Waste Type:	
UTM X Nad 27:	623025
UTM Y Nad 27:	4832425
UTM Zone:	17

311	1 of 1	NNE/32.9	80.7	Toronto ON	WWIS

Well ID:	7134573	**Lot:**	
Concession:		**Concession Name:**	
County:	YORK	**Municipality:**	TORONTO CITY
Easting Nad83:	623041	**Northing Nad83:**	4832678

Map Key	Number of Records	Direction/ Distance (m)	Elevation (m)	Site	DB

Zone:	17	**Utm Reliability:**	margin of error : 30 m - 100 m
Primary Water Use:	Monitoring and Test Hole	**Construction Date:**	14-SEP-09
Sec. Water Use:		**Well Depth:**	ft
Pump Rate:		**Static Water Level:**	
Flow Rate:		**Clear/Cloudy:**	
Specific Capacity:		**Final Well Status:**	Monitoring and Test Hole
Construction Method:	Direct Push	**Flowing (y/n):**	
Elevation (m):	83.5	**Elevation Reliability:**	
Depth to Bedrock:		**Overburden/Bedrock:**	
Water Type:		**Casing Material:**	Not stated

--- Details ---

Thickness:	ft	**Original Depth:**	ft
Material Colour:	GREY	**Material:**	SAND, SILT, LOOSE
+			
Thickness:	ft	**Original Depth:**	ft
Material Colour:	BROWN	**Material:**	SAND, , LOOSE

317	1 of 2	NNE/62.8	80.6	**METROPOLITAN CROSS REFERENCE** **2 RIPLEY AVE** **TORONTO ON M6S 3N9**	SCT

Established:	1959
Plant Size (ft²):	0
Employment:	7

--- Details ---

Description:	MISCELLANEOUS PUBLISHING
SIC/NAICS Code:	2741

317	2 of 2	NNE/62.8	80.6	**Goldrich Co. Ltd.** **2 Ripley Ave** **Toronto ON M6S 3N9**	SCT

Established:	1987
Plant Size (ft²):	3500
Employment:	6

--- Details ---

Description:	Hosiery and Sock Mills
SIC/NAICS Code:	315110

320	1 of 2	NNE/48.0	80.0	**Toronto ON**	WWIS

Well ID:	7134572	**Lot:**	
Concession:		**Concession Name:**	
County:	YORK	**Municipality:**	TORONTO CITY
Easting Nad83:	623045	**Northing Nad83:**	4832697
Zone:	17	**Utm Reliability:**	margin of error : 30 m - 100 m
Primary Water Use:	Monitoring and Test Hole	**Construction Date:**	14-SEP-09
Sec. Water Use:		**Well Depth:**	ft

Map Key	Number of Records	Direction/ Distance (m)	Elevation (m)	Site	DB

Pump Rate:		**Static Water Level:**	
Flow Rate:		**Clear/Cloudy:**	
Specific Capacity:		**Final Well Status:**	Monitoring and Test Hole
Construction Method:	Direct Push	**Flowing (y/n):**	
Elevation (m):	82.44	**Elevation Reliability:**	
Depth to Bedrock:		**Overburden/Bedrock:**	
Water Type:		**Casing Material:**	Not stated

--- Details ---

Thickness:	ft	**Original Depth:**	ft
Material Colour:	GREY	**Material:**	SAND, SILT, LOOSE
+			
Thickness:	ft	**Original Depth:**	ft
Material Colour:	BROWN	**Material:**	SAND, , LOOSE

320	2 of 2	NNE/48.0	80.0	Toronto ON	WWIS

Well ID:	7134571	**Lot:**	
Concession:		**Concession Name:**	
County:	YORK	**Municipality:**	TORONTO CITY
Easting Nad83:	623045	**Northing Nad83:**	4832697
Zone:	17	**Utm Reliability:**	margin of error : 30 m - 100 m
Primary Water Use:	Monitoring and Test Hole	**Construction Date:**	14-SEP-09
Sec. Water Use:		**Well Depth:**	23 ft
Pump Rate:		**Static Water Level:**	
Flow Rate:		**Clear/Cloudy:**	
Specific Capacity:		**Final Well Status:**	Monitoring and Test Hole
Construction Method:	Direct Push	**Flowing (y/n):**	
Elevation (m):	82.44	**Elevation Reliability:**	
Depth to Bedrock:		**Overburden/Bedrock:**	
Water Type:		**Casing Material:**	Not stated

--- Details ---

Thickness:	17 ft	**Original Depth:**	17 ft
Material Colour:	BROWN	**Material:**	SAND, , LOOSE
+			
Thickness:	6 ft	**Original Depth:**	23 ft
Material Colour:	GREY	**Material:**	SAND, SILT, LOOSE

329	1 of 5	NNE/90.8	80.0	ABACUS ANTIQUES LTD. 6 RIPLEY AVENUE TORONTO ON M6S 3N9	GEN

Generator #:	ON1795100
Approval Yrs:	93,94,95,96
SIC Code:	6591
SIC Description:	2ND HAND MERCHANDISE

Map Key	Number of Records	Direction/ Distance (m)	Elevation (m)	Site	DB

--- Details ---
Waste Code: 145
Waste Description: PAINT/PIGMENT/COATING RESIDUES
+
Waste Code: 211
Waste Description: AROMATIC SOLVENTS
+
Waste Code: 213
Waste Description: PETROLEUM DISTILLATES

329	2 of 5	NNE/90.8	80.0	ABACUS ANTIQUES (OUT OF BUS) 6 RIPLEY AVENUE TORONTO ON M6S 3N9	GEN

Generator #: ON1795100
Approval Yrs: 97,98
SIC Code: 6591
SIC Description: 2ND HAND MERCHANDISE

--- Details ---
Waste Code: 145
Waste Description: PAINT/PIGMENT/COATING RESIDUES
+
Waste Code: 211
Waste Description: AROMATIC SOLVENTS
+
Waste Code: 213
Waste Description: PETROLEUM DISTILLATES

329	3 of 5	NNE/90.8	80.0	ABACUS ANTIQUES LTD. 6 RIPLEY AVE TORONTO ON M6S 3N9	SCT

Established:
Plant Size (ft²): 0
Employment: 20

--- Details ---
Description: WOOD HOUSEHOLD FURNITURE, UPHOLSTERED
SIC/NAICS Code: 2512
+
Description: WOOD OFFICE FURNITURE
SIC/NAICS Code: 2521

329	4 of 5	NNE/90.8	80.0	Thompson Educational Publish 6 Ripley Ave Suite 200 Toronto ON M6S 3N9	SCT

Established: 1987
Plant Size (ft²): 1000
Employment: 5

--- Details ---
Description: Book Publishers
SIC/NAICS Code: 511130

Map Key	Number of Records	Direction/ Distance (m)	Elevation (m)	Site	DB
329	5 of 5	NNE/90.8	80.0	**Thompson Educational Publishing Inc.** **6 Ripley Ave Suite 200** **Toronto ON M6S 3N9**	SCT

Established:	1987
Plant Size (ft²):	
Employment:	3

Map Key	Number of Records	Direction/ Distance (m)	Elevation (m)	Site	DB
330	1 of 1	NNE/72.6	80.0	**ON**	WWIS

Well ID:	7115674	**Lot:**	
Concession:		**Concession Name:**	
County:	YORK	**Municipality:**	TORONTO CITY
Easting Nad83:	623040	**Northing Nad83:**	4832722
Zone:	17	**Utm Reliability:**	margin of error : 10 - 30 m
Primary Water Use:	Test Hole	**Construction Date:**	
Sec. Water Use:		**Well Depth:**	6.1 m
Pump Rate:		**Static Water Level:**	
Flow Rate:		**Clear/Cloudy:**	
Specific Capacity:		**Final Well Status:**	
Construction Method:	Direct Push	**Flowing (y/n):**	
Elevation (m):	80.81	**Elevation Reliability:**	
Depth to Bedrock:		**Overburden/Bedrock:**	
Water Type:		**Casing Material:**	Not stated

--- Details ---

Thickness:	1.5 m	**Original Depth:**	1.5 m
Material Colour:	BROWN	**Material:**	SAND, ROCK, TOPSOIL
+			
Thickness:	4.6 m	**Original Depth:**	6.1 m
Material Colour:	GREY	**Material:**	CLAY

Map Key	Number of Records	Direction/ Distance (m)	Elevation (m)	Site	DB
332	1 of 1	NNE/70.8	80.0	**Mississauga ON**	WWIS

Well ID:	7116164	**Lot:**	
Concession:		**Concession Name:**	
County:	YORK	**Municipality:**	TORONTO CITY
Easting Nad83:	623060	**Northing Nad83:**	4832745
Zone:	17	**Utm Reliability:**	margin of error : 10 - 30 m
Primary Water Use:		**Construction Date:**	16-MAY-08
Sec. Water Use:		**Well Depth:**	6.1 m
Pump Rate:		**Static Water Level:**	
Flow Rate:		**Clear/Cloudy:**	
Specific Capacity:		**Final Well Status:**	
Construction Method:	Driving	**Flowing (y/n):**	
Elevation (m):	80.13	**Elevation Reliability:**	
Depth to Bedrock:		**Overburden/Bedroc**	

		k:	
Water Type:		Casing Material:	Not stated
--- Details ---			
Thickness:	4.88 m	Original Depth:	4.88 m
Material Colour:	BROWN	Material:	SILT, CLAY, LOOSE
+			
Thickness:	1.22 m	Original Depth:	6.1 m
Material Colour:	GREY	Material:	CLAY, SILT, LOOSE

334 **1 of 1** **NNE/84.7** **79.5** **WWIS**

TORONTO ON

Well ID:	7162975	Lot:	
Concession:		Concession Name:	
County:	YORK	Municipality:	TORONTO CITY
Easting Nad83:	623041	Northing Nad83:	4832736
Zone:	17	Utm Reliability:	margin of error : 10 - 30 m
Primary Water Use:	Test Hole	Construction Date:	31-MAR-11
Sec. Water Use:		Well Depth:	16 ft
Pump Rate:		Static Water Level:	
Flow Rate:		Clear/Cloudy:	
Specific Capacity:		Final Well Status:	Test Hole
Construction Method:	Driving	Flowing (y/n):	
Elevation (m):		Elevation Reliability:	
Depth to Bedrock:		Overburden/Bedrock:	
Water Type:		Casing Material:	Not stated
--- Details ---			
Thickness:	6 ft	Original Depth:	6 ft
Material Colour:	BROWN	Material:	FILL, , WATER-BEARING
+			
Thickness:	6 ft	Original Depth:	12 ft
Material Colour:	GREY	Material:	CLAY, , WATER-BEARING
+			
Thickness:	4 ft	Original Depth:	16 ft
Material Colour:	GREY	Material:	CLAY, , WATER-BEARING

335 **1 of 1** **NNE/77.4** **79.6** **WWIS**

ON

Well ID:	7147110	Lot:	
Concession:		Concession Name:	
County:	YORK	Municipality:	TORONTO CITY
Easting Nad83:	623062	Northing Nad83:	4832752
Zone:	17	Utm Reliability:	margin of error : 30 m - 100 m
Primary Water Use:	Monitoring and Test Hole	Construction Date:	28-MAY-10
Sec. Water Use:		Well Depth:	21 ft
Pump Rate:		Static Water Level:	
Flow Rate:		Clear/Cloudy:	
Specific Capacity:		Final Well Status:	Test Hole

Construction Method:	Direct Push	**Flowing (y/n):**	
Elevation (m):	79.88	**Elevation Reliability:**	
Depth to Bedrock:		**Overburden/Bedrock:**	
Water Type:		**Casing Material:**	Not stated, SULPHUR

--- Details ---

Thickness:	18 ft	**Original Depth:**	18 ft
Material Colour:	BROWN	**Material:**	SAND, , LOOSE
+			
Thickness:	3 ft	**Original Depth:**	21 ft
Material Colour:	GREY	**Material:**	CLAY, SILT, DENSE

---

336 **1 of 1** **NNE/84.1** **79.4** **WWIS**

Toronto ON

Well ID:	7107976	**Lot:**	
Concession:		**Concession Name:**	
County:	YORK	**Municipality:**	TORONTO CITY
Easting Nad83:	623044	**Northing Nad83:**	4832737
Zone:	17	**Utm Reliability:**	margin of error : 10 - 30 m
Primary Water Use:	Monitoring	**Construction Date:**	13-JUL-08
Sec. Water Use:		**Well Depth:**	5.49 ft
Pump Rate:		**Static Water Level:**	
Flow Rate:		**Clear/Cloudy:**	
Specific Capacity:		**Final Well Status:**	
Construction Method:	Geoprobe	**Flowing (y/n):**	
Elevation (m):	79.93	**Elevation Reliability:**	
Depth to Bedrock:		**Overburden/Bedrock:**	
Water Type:		**Casing Material:**	

--- Details ---

Thickness:	.3 ft	**Original Depth:**	.3 ft
Material Colour:	BLACK	**Material:**	LOOSE
+			
Thickness:	3.36 ft	**Original Depth:**	3.66 ft
Material Colour:	BROWN	**Material:**	SAND, SILT, WATER-BEARING
+			
Thickness:	1.83 ft	**Original Depth:**	5.49 ft
Material Colour:	GREY	**Material:**	CLAY, SILT, WATER-BEARING

---

339 **1 of 1** **NNE/72.5** **79.2** **WWIS**

Toronto ON

Well ID:	7109079	**Lot:**	
Concession:		**Concession Name:**	
County:	YORK	**Municipality:**	TORONTO CITY
Easting Nad83:	623066	**Northing Nad83:**	4832735
Zone:	17	**Utm Reliability:**	margin of error : 10 - 30 m

Map Key	Number of Records	Direction/ Distance (m)	Elevation (m)	Site	DB

Primary Water Use:	Test Hole	**Construction Date:**	17-JUL-08
Sec. Water Use:		**Well Depth:**	5.49 ft
Pump Rate:		**Static Water Level:**	
Flow Rate:		**Clear/Cloudy:**	
Specific Capacity:		**Final Well Status:**	Test Hole
Construction Method:	Direct Push	**Flowing (y/n):**	
Elevation (m):	79.63	**Elevation Reliability:**	
Depth to Bedrock:		**Overburden/Bedrock:**	
Water Type:		**Casing Material:**	Not stated

--- Details ---

Thickness:	3.1 ft	**Original Depth:**	3.1 ft
Material Colour:	BROWN	**Material:**	SAND, ROCK
+			
Thickness:	.56 ft	**Original Depth:**	3.66 ft
Material Colour:	BLACK	**Material:**	OTHER
+			
Thickness:	1.83 ft	**Original Depth:**	5.49 ft
Material Colour:	GREY	**Material:**	CLAY

340	*1 of 3*	*NNE/69.6*	*79.2*	***Brigham Enterprise Limited*** ***25 Ripley Ave.*** ***Toronto ON M6S 3P2***	***GEN***

Generator #:	ON3273795
Approval Yrs:	2011
SIC Code:	312220
SIC Description:	

340	*2 of 3*	*NNE/69.6*	*79.2*	***Brigham Enterprises Inc.*** ***25 Ripley Ave*** ***Toronto ON M6S 3P2***	***SCT***

Established:	1906
Plant Size (ft²):	
Employment:	

--- Details ---

Description:	All Other Converted Paper Product Manufacturing
SIC/NAICS Code:	322299
+	
Description:	All Other Wholesaler-Distributors
SIC/NAICS Code:	418990
+	
Description:	Other Leather and Allied Product Manufacturing
SIC/NAICS Code:	316990

340	*3 of 3*	*NNE/69.6*	*79.2*	***BRIGHAM ENTERPRISES*** ***25 RIPLEY AVE*** ***TORONTO ON M6S 3P2***	***SCT***

Established:	1906
Plant Size (ft²):	0
Employment:	6

--- Details ---

Description:	MANUFACTURING INDUSTRIES, NOT ELSEWHERE CLASSIFIED
SIC/NAICS Code:	3999

---

341 **1 of 1** **NNE/72.4** **78.9** **WWIS**

Toronto ON

Well ID:	7109078	**Lot:**	
Concession:		**Concession Name:**	
County:	YORK	**Municipality:**	TORONTO CITY
Easting Nad83:	623070	**Northing Nad83:**	4832737
Zone:	17	**Utm Reliability:**	margin of error : 10 - 30 m
Primary Water Use:	Test Hole	**Construction Date:**	17-JUL-08
Sec. Water Use:		**Well Depth:**	5.49 ft
Pump Rate:		**Static Water Level:**	
Flow Rate:		**Clear/Cloudy:**	
Specific Capacity:		**Final Well Status:**	
Construction Method:	Direct Push	**Flowing (y/n):**	
Elevation (m):	79.6	**Elevation Reliability:**	
Depth to Bedrock:		**Overburden/Bedrock:**	
Water Type:		**Casing Material:**	Not stated

--- Details ---

Thickness:	3.1 ft	**Original Depth:**	3.1 ft
Material Colour:	BROWN	**Material:**	SAND, ROCK
+			
Thickness:	.56 ft	**Original Depth:**	3.66 ft
Material Colour:	BLACK	**Material:**	OTHER
+			
Thickness:	1.83 ft	**Original Depth:**	5.49 ft
Material Colour:	GREY	**Material:**	CLAY

---

343 **1 of 1** **NNE/79.6** **78.9** **WWIS**

TORONTO ON

Well ID:	7132555	**Lot:**	
Concession:		**Concession Name:**	
County:	YORK	**Municipality:**	TORONTO CITY
Easting Nad83:	623062	**Northing Nad83:**	4832741
Zone:	17	**Utm Reliability:**	margin of error : 30 m - 100 m
Primary Water Use:	Monitoring and Test Hole	**Construction Date:**	01-JAN-09
Sec. Water Use:		**Well Depth:**	6.1 m
Pump Rate:		**Static Water Level:**	
Flow Rate:		**Clear/Cloudy:**	
Specific Capacity:		**Final Well Status:**	Monitoring and Test Hole
Construction Method:	Other Method	**Flowing (y/n):**	

Elevation (m):	79.36	***Elevation Reliability:***	
Depth to Bedrock:		***Overburden/Bedrock:***	
Water Type:		***Casing Material:***	Not stated

--- Details ---

Thickness:	.1 m	***Original Depth:***	.1 m
Material Colour:	BLACK	***Material:***	HARD
+			
Thickness:	1.4 m	***Original Depth:***	1.5 m
Material Colour:	BROWN	***Material:***	SAND, SOFT, LOOSE
+			
Thickness:	4.6 m	***Original Depth:***	6.1 m
Material Colour:	BROWN	***Material:***	SAND, SOFT, WATER-BEARING

---

348 ***1 of 1*** ***NNE/81.8*** ***78.0*** ***WWIS***

TORONTO ON

Well ID:	7132554	***Lot:***	
Concession:		***Concession Name:***	
County:	YORK	***Municipality:***	TORONTO CITY
Easting Nad83:	623069	***Northing Nad83:***	4832747
Zone:	17	***Utm Reliability:***	margin of error : 30 m - 100 m
Primary Water Use:	Monitoring and Test Hole	***Construction Date:***	01-JAN-09
Sec. Water Use:		***Well Depth:***	5.6 m
Pump Rate:		***Static Water Level:***	
Flow Rate:		***Clear/Cloudy:***	
Specific Capacity:		***Final Well Status:***	Monitoring and Test Hole
Construction Method:	Other Method	***Flowing (y/n):***	
Elevation (m):	79.06	***Elevation Reliability:***	
Depth to Bedrock:		***Overburden/Bedrock:***	
Water Type:		***Casing Material:***	Not stated

--- Details ---

Thickness:	.1 m	***Original Depth:***	.1 m
Material Colour:	WHITE	***Material:***	STONES, , LOOSE
+			
Thickness:	3.9 m	***Original Depth:***	4 m
Material Colour:	BROWN	***Material:***	SAND, SILT, SOFT
+			
Thickness:	1.6 m	***Original Depth:***	5.6 m
Material Colour:	BLACK	***Material:***	SILT, FINE SAND, SOFT

---

350 ***1 of 3*** ***NNE/95.5*** ***77.9*** ***SCT***

Inter Emboss Inc.
29 Ripley Ave
Toronto ON M6S 3P2

Established:	1973
Plant Size (ft²):	10000

Map Key	Number of Records	Direction/ Distance (m)	Elevation (m)	Site	DB

Employment: 14

Map Key	Number of Records	Direction/ Distance (m)	Elevation (m)	Site	DB
350	2 of 3	NNE/95.5	77.9	Canada Inc 29 Ripley Ave Toronto ON M6S 3P2	SCT

Established: 1973
Plant Size (ft²): 10000
Employment:

--- Details ---
Description: Stationery Product Manufacturing
SIC/NAICS Code: 322230
+
Description: Other Printing
SIC/NAICS Code: 323119
+
Description: Support Activities for Printing
SIC/NAICS Code: 323120

Map Key	Number of Records	Direction/ Distance (m)	Elevation (m)	Site	DB
350	3 of 3	NNE/95.5	77.9	Inter Emboss Inc 29 Ripley Ave Toronto ON M6S 3P2	SCT

Established: 1973
Plant Size (ft²): 10000
Employment: 10

--- Details ---
Description: Stationery Product Manufacturing
SIC/NAICS Code: 322230
+
Description: Other Printing
SIC/NAICS Code: 323119
+
Description: Support Activities for Printing
SIC/NAICS Code: 323120

Map Key	Number of Records	Direction/ Distance (m)	Elevation (m)	Site	DB
363	1 of 1	WNW/66.8	99.7	SIPCO 48 ALDGATE TANK TRUCK (CARGO) TORONTO CITY ON M8Y 3L6	SPL

Ref NO: 18181
Contaminant Code:
Contaminant Name:
Contaminant Quantity:
Incident Cause: VALVE/FITTING LEAK OR FAILURE
Incident Dt: 5/8/1989
Incident Reason: OVERSTRESS/OVERPRESSURE
Incident Summary: SIPCO FUEL TRUCK- 14 L FURNACE OIL TO DRIVEWAY AND ROAD.
MOE Reported Dt: 5/8/1989
Environmental Impact:
Nature of Impact:
Receiving Medium: LAND
SAC Action Class:

Map Key	Number of Records	Direction/ Distance (m)	Elevation (m)	Site	DB

Sector Source Type:
Site Municipality: 01106

---

368 **1 of 1** **NNE/27.5** **79.5** **Queen & Riverside Ponds Fill** **ANDR**

Toronto ON M6S

Legal Description:	York Con 1 FB
Location Description:	Queen & Riverside
Municipality:	Swansea Village
Current Municipality:	Toronto City
RM:	Toronto City
Facility:	Dump
Date Active:	1942-44
Date Begun:	
Date Complete:	
Area (Ha):	
Landfill Type:	
Group Name:	Humber River
Operated By:	
Serial:	SV43
NTS:	30M11
Diameter (m):	
Waste Type:	
UTM X Nad 27:	623175
UTM Y Nad 27:	4832525
UTM Zone:	17

---

369 **1 of 1** **NNE/57.1** **79.0** **BORE**

ON

Borehole ID:	654592	**Type:**	Borehole
Use:	Geotechnical/Geological Investigation	**Status:**	
Drill Method:	Boring	**UTM Zone:**	17
Easting:	623155	**Northing:**	4832763
Location Accuracy:		**Orig. Ground Elev m:**	94.5
Elev. Reliability Note:		**DEM Ground Elev m:**	77.6
Total Depth m:	8.2	**Primary Name:**	
Township:		**Concession:**	
Lot:		**Municipality:**	
Completion Date:	SEP-1960	**Static Water Level:**	-999.9
Primary Water Use:	Not Used	**Sec. Water Use:**	

--- Details ---

Stratum ID:	218544029	**Top Depth(m):**	0.0
Bottom Depth(m):	2.0	**Stratum Desc:**	FILL,WOOD,SAND,SHALEDARK.
+			
Stratum ID:	218544030	**Top Depth(m):**	2.0
Bottom Depth(m):	3.4	**Stratum Desc:**	SILT,SAND. BROWN.
+			
Stratum ID:	218544031	**Top Depth(m):**	3.4

Bottom Depth(m):	6.7	**Stratum Desc:**	SILT,SAND,CLAY. GREY.
+			
Stratum ID:	218544032	**Top Depth(m):**	6.7
Bottom Depth(m):	8.1	**Stratum Desc:**	SILT,GRAVEL,CLAY. GREY.
+			
Stratum ID:	218544033	**Top Depth(m):**	8.1
Bottom Depth(m):	8.2	**Stratum Desc:**	SHALE. GREY,SOFT. 0000005700065004001100140022001 9MEDIUM,SIL

373	*1 of 1*	*SW/17.6*	*85.0*	***Amexon Holdings Inc.*** ***60-80 Park Lawn Road, Toronto, Ontario ,*** ***M8Y 3H8*** ***ON***	***RSC***

Date Submitted:	13-Aug-10
Date Acknowledg.:	
Date Returned:	
Certification Date:	19-Jul-10
Soil Type:	
Restoration Type:	
Registration #:	83314
Stratified (Y/N):	
Criteria:	
Consultant:	
District Office:	TORONTO
Intended Prop Use:	Residential
Current Property Use:	Commercial
Certificate Prop Use #:	No CPU
Applicable Standards:	Full Depth Site Conditions Standard, with Nonpotable Ground Water, Coarse Textured Soil, for Residential/Parkland/Institutional property use
Legal Description:	ENTIRE PROPERTY: In the City of Toronto, formerly the City of Etobicoke and in the Province of Ontario, being composed of Part of Lots 7 and 18 and Part of Sydenham Street (closed by By-Law EB6363, Instrument No. E 858359 and by By-Law 14978, Instrument No EB8303033) on Registered Plan 83, designated as Parts 1 and 2 on Plan 66R-25043 (being P.I.N. 07617-0242 (LT)). RSC PROPERTY: In the City of Toronto, formerly the City of Etobicoke and in the Province of Ontario, being composed of Part of Lots 7 and 18 and Part of Sydenham Street (closed by By-Law EB6363, Instrument No. E 858359 and by By-Law 14978, Instrument No. EB8303033) on Registered Plan 83, designated as Part 1 on Plan 66R-25043 (being part of P.I.N. 07617-0242 (LT)).
Prop. Identification #:	Being Part of PIN 07617-0242 (LT)
Entire legal prop. (y/n):	No
UTM Coordinates:	NAD83 17-622200-4831200
Latitude & Longitude:	43.62375490N 79.48536460W (converted from UTM)
Accuracy Estimate:	21 to 100 meters
Measurement Method:	Digitized from a map
CPU Issued Sect 1686:	No

375	*1 of 3*	*SW/18.8*	*84.9*	***CALEDONIA DISTRIBUTORS LIMITED*** ***64 PARK LAWN RD*** ***ETOBICOKE ON M8Y 3H8***	***SCT***

Established:	1960
Plant Size (ft²):	
Employment:	50

Map Key	Number of Records	Direction/ Distance (m)	Elevation (m)	Site	DB

--- Details ---
Description: FRESH FRUITS & VEGETABLES
SIC/NAICS Code: 5148

375	2 of 3	SW/18.8	84.9	Freshline Foods Inc. 64 Park Lawn Rd Toronto ON M8Y 3H8	SCT

Established: 2000
Plant Size (ft²):
Employment: 40

--- Details ---
Description: Fruit and Vegetable Canning, Pickling and Drying
SIC/NAICS Code: 311420

375	3 of 3	SW/18.8	84.9	Freshline Foods Ltd. 64 Park Lawn Rd Toronto ON M8Y 3H8	SCT

Established: 2000
Plant Size (ft²):
Employment:

--- Details ---
Description: Fruit and Vegetable Canning, Pickling and Drying
SIC/NAICS Code: 311420

383	1 of 9	SW/31.1	85.1	Amexon Holdings Inc. 60 - 80 Park Lawn Rd Toronto ON	CA

Certificate #: 5406-8H8PB2
Application Year: 2011
Issue Date: 5/27/2011
Approval Type: Municipal and Private Sewage Works
Status: Approved
Application Type:
Client Name:
Client Address:
Client City:
Client Postal Code:
Project Description:
Contaminants:
Emission Control:

383	2 of 9	SW/31.1	85.1	PROGREEN DEMOLITION 80 PARK LAWN RD TORONTO ON	GEN

Generator #: ON4730518
Approval Yrs: 2009
SIC Code: 238910
SIC Description: Site Preparation Contractors

Map Key	Number of Records	Direction/ Distance (m)	Elevation (m)	Site	DB

--- Details ---
Waste Code: 221
Waste Description: LIGHT FUELS
+
Waste Code: 251
Waste Description: OIL SKIMMINGS & SLUDGES

383	3 of 9	SW/31.1	85.1	MAPLEHOUSE PRESS INC. 80 PARK LAWN RD SUITE 214 ETOBICOKE ON M8Y 3H8	SCT

Established: 1992
Plant Size (ft²): 0
Employment: 1

--- Details ---
Description: MISCELLANEOUS PUBLISHING
SIC/NAICS Code: 2741

383	4 of 9	SW/31.1	85.1	SHERPA ENTERPRISES INC. 80 Park Lawn Rd Unit 217 Etobicoke ON M8Y 3H8	SCT

Established: 1988
Plant Size (ft²): 0
Employment: 4

--- Details ---
Description: All Other Miscellaneous Manufacturing
SIC/NAICS Code: 339990

383	5 of 9	SW/31.1	85.1	Balloon FX Inc. 80 Park Lawn Rd Suite 101 Etobicoke ON M8Y 3H8	SCT

Established: 1981
Plant Size (ft²):
Employment: 5

--- Details ---
Description: Other Rubber Product Manufacturing
SIC/NAICS Code: 326290
+
Description: Sign Manufacturing
SIC/NAICS Code: 339950
+
Description: All Other Miscellaneous Manufacturing
SIC/NAICS Code: 339990
+
Description: All Other Wholesaler-Distributors
SIC/NAICS Code: 418990

383	6 of 9	SW/31.1	85.1	SHERPA ENTERPRISES INC 80 PARK LAWN RD UNIT 217 ETOBICOKE ON M8Y 3H8	SCT

Map Key	Number of Records	Direction/ Distance (m)	Elevation (m)	Site	DB

Established: 0000
Plant Size (ft²): 0
Employment: 4

--- Details ---
Description: All Other Miscellaneous Manufacturing
SIC/NAICS Code: 339990

383	7 of 9	SW/31.1	85.1	Bale Communications Inc. 80 Park Lawn Rd Suite 212 Etobicoke ON M8Y 3H8	SCT

Established:
Plant Size (ft²):
Employment: 6

--- Details ---
Description: Periodical Publishers
SIC/NAICS Code: 511120

383	8 of 9	SW/31.1	85.1	Ad News Publishing Co. 80 Park Lawn Rd Suite 212 Toronto ON M8Y 3H8	SCT

Established: 1981
Plant Size (ft²): 1582
Employment: 2

--- Details ---
Description: Periodical Publishers
SIC/NAICS Code: 511120

383	9 of 9	SW/31.1	85.1	Ad News Publishing Co. Inc. 80 Park Lawn Rd Suite 212 Toronto ON M8Y 3H8	SCT

Established: 1981
Plant Size (ft²): 1582
Employment: 5

--- Details ---
Description: Periodical Publishers
SIC/NAICS Code: 511120

385	1 of 3	SW/32.0	85.0	Lady Sandra of Canada Ltd. 78 Park Lawn Rd Toronto ON M8Y 3H8	SCT

Established: 1965
Plant Size (ft²):
Employment: 2

--- Details ---
Description: Linen, Drapery and Other Textile Furnishings Wholesaler-Distributors
SIC/NAICS Code: 414330

Map Key	Number of Records	Direction/ Distance (m)	Elevation (m)	Site	DB

385	2 of 3	SW/32.0	85.0	LM SPORTSWEAR INC. 78 PARK LAWN RD ETOBICOKE ON M8Y 3H8	SCT

Established: 1991
Plant Size (ft²): 2000
Employment: 15

--- Details ---
Description: Other Clothing Knitting Mills
SIC/NAICS Code: 315190
+
Description: Cut and Sew Clothing Contracting
SIC/NAICS Code: 315210
+
Description: Other Men's and Boys' Cut and Sew Clothing Manufacturing
SIC/NAICS Code: 315229
+
Description: Women's and Girls' Cut and Sew Blouse and Shirt Manufacturing
SIC/NAICS Code: 315232
+
Description: Women's and Girls' Cut and Sew Suit, Coat, Tailored Jacket and Skirt Manufacturing
SIC/NAICS Code: 315234
+
Description: Other Women's and Girls' Cut and Sew Clothing Manufacturing
SIC/NAICS Code: 315239
+
Description: Infants' Cut and Sew Clothing Manufacturing
SIC/NAICS Code: 315291
+
Description: Fur and Leather Clothing Manufacturing
SIC/NAICS Code: 315292
+
Description: Clothing and Clothing Accessories Wholesaler-Distributors
SIC/NAICS Code: 414110

385	3 of 3	SW/32.0	85.0	LM Sportswear Inc. 78 Park Lawn Rd Etobicoke ON M8Y 3H8	SCT

Established: 1991
Plant Size (ft²): 2000
Employment: 15

--- Details ---
Description: Women's and Girls' Cut and Sew Suit, Coat, Tailored Jacket and Skirt Manufacturing
SIC/NAICS Code: 315234
+
Description: Infants' Cut and Sew Clothing Manufacturing
SIC/NAICS Code: 315291

389	1 of 1	SW/18.1	85.9	ON	BORE

Borehole ID: 655858 **Type:** Borehole

Map Key	Number of Records	Direction/ Distance (m)	Elevation (m)	Site	DB

Use:	Geotechnical/Geological Investigation	**Status:**	
Drill Method:	Diamond Drill	**UTM Zone:**	17
Easting:	622125	**Northing:**	4831393
Location Accuracy:		**Orig. Ground Elev m:**	80.2
Elev. Reliability Note:		**DEM Ground Elev m:**	83.9
Total Depth m:	-999	**Primary Name:**	
Township:		**Concession:**	
Lot:		**Municipality:**	
Completion Date:	JAN-1972	**Static Water Level:**	.2
Primary Water Use:	Not Used	**Sec. Water Use:**	

--- Details ---

Stratum ID:	218547849	**Top Depth(m):**	0.0
Bottom Depth(m):	0.2	**Stratum Desc:**	SOIL,CLAY.
+			
Stratum ID:	218547850	**Top Depth(m):**	0.2
Bottom Depth(m):	2.7	**Stratum Desc:**	TILL,SILT,CLAY,SAND.GREY,VERY SOFT TO HARD.
+			
Stratum ID:	218547851	**Top Depth(m):**	2.7
Bottom Depth(m):		**Stratum Desc:**	BEDROCK,SHALE. GREY, WATER STABLE AT 262.4 FEET.0000000400005019

390	*1 of 3*	*SW/34.0*	*85.0*	***IN VISIBLE MEDIA INC.*** ***74 Park Lawn Rd Suite 114*** ***Etobicoke ON M8Y 3H8***	***SCT***

Established:	1992
Plant Size (ft²):	2000
Employment:	5

--- Details ---

Description:	Manufacturing and Reproducing Magnetic and Optical Media
SIC/NAICS Code:	334610

390	*2 of 3*	*SW/34.0*	*85.0*	***Invisible Media Inc.*** ***74 Park Lawn Rd Suite 114*** ***Etobicoke ON M8Y 3H8***	***SCT***

Established:	1992
Plant Size (ft²):	2000
Employment:	5

390	*3 of 3*	*SW/34.0*	*85.0*	***INVISIBLE MEDIA INC.*** ***74 PARK LAWN RD SUITE 114*** ***ETOBICOKE ON M8Y 3H8***	***SCT***

Established:	1992
Plant Size (ft²):	2000
Employment:	5

--- Details ---

Description: Manufacturing and Reproducing Magnetic and Optical Media
SIC/NAICS Code: 334610
+
Description: Motion Picture and Video Production
SIC/NAICS Code: 512110
+
Description: Integrated Record Production/Distribution
SIC/NAICS Code: 512220

---

392 **1 of 1** **SW/38.0** **85.7** **ON** **BORE**

Borehole ID:	636657	**Type:**	Borehole
Use:	Geotechnical/Geological Investigation	**Status:**	
Drill Method:	Diamond Drill	**UTM Zone:**	17
Easting:	622205	**Northing:**	4831303
Location Accuracy:		**Orig. Ground Elev m:**	88.1
Elev. Reliability Note:		**DEM Ground Elev m:**	86.7
Total Depth m:	-999	**Primary Name:**	
Township:		**Concession:**	
Lot:		**Municipality:**	
Completion Date:	DEC-1958	**Static Water Level:**	.5
Primary Water Use:	Not Used	**Sec. Water Use:**	

--- Details ---

Stratum ID:	218477803	**Top Depth(m):**	0.0
Bottom Depth(m):	0.6	**Stratum Desc:**	FILL,SAND,GRAVEL.
+			
Stratum ID:	218477804	**Top Depth(m):**	0.6
Bottom Depth(m):	1.8	**Stratum Desc:**	SILT. WEATHERED,DENSE,AGE GLACIAL, WATER STABLE AT 287.2 FEET.
+			
Stratum ID:	218477805	**Top Depth(m):**	1.8
Bottom Depth(m):	5.5	**Stratum Desc:**	SILT,SAND-MEDIUM. WEATHERED,DENSE,VARVED, AGE GLACIAL.
+			
Stratum ID:	218477806	**Top Depth(m):**	5.5
Bottom Depth(m):	7.6	**Stratum Desc:**	SILT. GREY,GLACIAL,DENSE, AGE GLACIAL.
+			
Stratum ID:	218477807	**Top Depth(m):**	7.6
Bottom Depth(m):	8.3	**Stratum Desc:**	GRAVEL,SAND,SILT, CLAY. GLACIAL,LOOSE,AGE GLACIAL.
+			
Stratum ID:	218477808	**Top Depth(m):**	8.3
Bottom Depth(m):	8.5	**Stratum Desc:**	CLAY,SILT. GREY,GLACIAL,SOFT,AGE GLACIAL.
+			

Stratum ID:	218477809	**Top Depth(m):**	8.5
Bottom Depth(m):	8.7	**Stratum Desc:**	TILL. GLACIAL,DENSE,AGE GLACIAL.
+			
Stratum ID:	218477810	**Top Depth(m):**	8.7
Bottom Depth(m):	9.1	**Stratum Desc:**	SHALE. GREY,MARINE,AGE ORDOVICIAN.
+			
Stratum ID:	218477811	**Top Depth(m):**	9.1
Bottom Depth(m):		**Stratum Desc:**	SHALE. GREY,MARINE,AGE ORDOVICIAN. 022 014 014 016

398 **1 of 1** **SSW/24.4** **81.2** **ON** **WWIS**

Well ID:	7182493	**Lot:**	
Concession:		**Concession Name:**	
County:	YORK	**Municipality:**	ETOBICOKE BOROUGH
Easting Nad83:	622409	**Northing Nad83:**	4831155
Zone:	17	**Utm Reliability:**	margin of error : 10 - 30 m
Primary Water Use:		**Construction Date:**	02-APR-12
Sec. Water Use:		**Well Depth:**	
Pump Rate:		**Static Water Level:**	
Flow Rate:		**Clear/Cloudy:**	
Specific Capacity:		**Final Well Status:**	
Construction Method:		**Flowing (y/n):**	
Elevation (m):		**Elevation Reliability:**	
Depth to Bedrock:		**Overburden/Bedrock:**	
Water Type:		**Casing Material:**	

400 **1 of 1** **SW/30.7** **86.0** **ON** **BORE**

Borehole ID:	655856	**Type:**	Borehole
Use:	Geotechnical/Geological Investigation	**Status:**	
Drill Method:	Diamond Drill	**UTM Zone:**	17
Easting:	622105	**Northing:**	4831393
Location Accuracy:		**Orig. Ground Elev m:**	79.8
Elev. Reliability Note:		**DEM Ground Elev m:**	83.9
Total Depth m:	-999	**Primary Name:**	
Township:		**Concession:**	
Lot:		**Municipality:**	
Completion Date:	JAN-1972	**Static Water Level:**	-999.9
Primary Water Use:	Not Used	**Sec. Water Use:**	

--- Details ---

Stratum ID:	218547844	**Top Depth(m):**	0.2
Bottom Depth(m):	2.1	**Stratum Desc:**	TILL,SILT,CLAY,SAND.GREY,STIFF.

Map Key	Number of Records	Direction/ Distance (m)	Elevation (m)	Site	DB

+

Stratum ID:	218547845	**Top Depth(m):**	2.1
Bottom Depth(m):		**Stratum Desc:**	BEDROCK,SHALE. WEATHERED. 00000010000050060007012 0

+

Stratum ID:	218547843	**Top Depth(m):**	0.0
Bottom Depth(m):	0.2	**Stratum Desc:**	SOIL,CLAY.

---

403 **1 of 2** **SSW/42.0** **83.0** **WWIS**

Toronto ON

Well ID:	7208830	**Lot:**	
Concession:		**Concession Name:**	
County:	YORK	**Municipality:**	ETOBICOKE BOROUGH
Easting Nad83:	622360	**Northing Nad83:**	4831172
Zone:	17	**Utm Reliability:**	margin of error : 30 m - 100 m
Primary Water Use:	Monitoring	**Construction Date:**	21-NOV-12
Sec. Water Use:		**Well Depth:**	11 ft
Pump Rate:		**Static Water Level:**	
Flow Rate:		**Clear/Cloudy:**	
Specific Capacity:		**Final Well Status:**	Observation Wells
Construction Method:	Air Precussion	**Flowing (y/n):**	
Elevation (m):		**Elevation Reliability:**	
Depth to Bedrock:		**Overburden/Bedrock:**	
Water Type:		**Casing Material:**	Not stated

--- Details ---

Thickness:	11 ft	**Original Depth:**	11 ft
Material Colour:	GREY	**Material:**	SHALE

---

403 **2 of 2** **SSW/42.0** **83.0** **WWIS**

Toronto ON

Well ID:	7208829	**Lot:**	
Concession:		**Concession Name:**	
County:	YORK	**Municipality:**	ETOBICOKE BOROUGH
Easting Nad83:	622360	**Northing Nad83:**	4831172
Zone:	17	**Utm Reliability:**	margin of error : 30 m - 100 m
Primary Water Use:	Monitoring	**Construction Date:**	21-NOV-12
Sec. Water Use:		**Well Depth:**	13 ft
Pump Rate:		**Static Water Level:**	
Flow Rate:		**Clear/Cloudy:**	
Specific Capacity:		**Final Well Status:**	Observation Wells
Construction Method:	Air Precussion	**Flowing (y/n):**	
Elevation (m):		**Elevation Reliability:**	
Depth to Bedrock:		**Overburden/Bedrock:**	
Water Type:		**Casing Material:**	Not stated

--- Details ---

Thickness:	13 ft	**Original Depth:**	13 ft
Material Colour:	GREY	**Material:**	SHALE

405 **1 of 1** **SSW/24.7** **80.0** **WWIS**

Toronto ON

Well ID:	7188200	**Lot:**	
Concession:		**Concession Name:**	
County:	YORK	**Municipality:**	ETOBICOKE BOROUGH
Easting Nad83:	622436	**Northing Nad83:**	4831133
Zone:	17	**Utm Reliability:**	margin of error : 30 m - 100 m
Primary Water Use:	Monitoring	**Construction Date:**	12-SEP-12
Sec. Water Use:		**Well Depth:**	5.5 ft
Pump Rate:		**Static Water Level:**	
Flow Rate:		**Clear/Cloudy:**	
Specific Capacity:		**Final Well Status:**	Observation Wells
Construction Method:	Air Precussion	**Flowing (y/n):**	
Elevation (m):		**Elevation Reliability:**	
Depth to Bedrock:		**Overburden/Bedrock:**	
Water Type:		**Casing Material:**	Not stated

--- Details ---

Thickness:	.67 ft	**Original Depth:**	.67 ft
Material Colour:	GREY	**Material:**	
+			
Thickness:	1 ft	**Original Depth:**	1.67 ft
Material Colour:	GREY	**Material:**	GRAVEL
+			
Thickness:	3.83 ft	**Original Depth:**	5.5 ft
Material Colour:	GREY	**Material:**	SHALE, , ROCK

408 **1 of 1** **WSW/1.7** **90.8** **BORE**

ON

Borehole ID:	656081	**Type:**	Borehole
Use:	Geotechnical/Geological Investigation	**Status:**	
Drill Method:	Diamond Drill	**UTM Zone:**	17
Easting:	622015	**Northing:**	4831503
Location Accuracy:		**Orig. Ground Elev m:**	89.2
Elev. Reliability Note:		**DEM Ground Elev m:**	91.3
Total Depth m:	-999	**Primary Name:**	
Township:		**Concession:**	
Lot:		**Municipality:**	
Completion Date:	DEC-1971	**Static Water Level:**	.8
Primary Water Use:	Not Used	**Sec. Water Use:**	

--- Details ---

Stratum ID:	218548416	**Top Depth(m):**	0.0
Bottom Depth(m):	0.3	**Stratum Desc:**	SOIL,CLAY.

Map Key	Number of Records	Direction/ Distance (m)	Elevation (m)	Site	DB

+

Stratum ID:	218548417	**Top Depth(m):**	0.3
Bottom Depth(m):	6.1	**Stratum Desc:**	CLAY(17),SILT(77), SAND(6). BROWN,HARD.

+

Stratum ID:	218548418	**Top Depth(m):**	6.1
Bottom Depth(m):	8.8	**Stratum Desc:**	BEDROCK,SHALE, LIMESTONE. GREY,WEATHERED, WATER STABLE AT 290.0 FEET.

+

Stratum ID:	218548419	**Top Depth(m):**	8.8
Bottom Depth(m):		**Stratum Desc:**	BEDROCK,SHALE, LIMESTONE. GREY. 02001403700000000400010065

411	*1 of 2*	*SW/69.4*	*85.0*	***1715008 Ontario Ltd.*** ***90 Park Lawn Road*** ***Toronto ON***	***GEN***

Generator #:	ON3530430
Approval Yrs:	2013
SIC Code:	236110
SIC Description:	RESIDENTIAL BUILDING CONSTRUCTION

--- Details ---

Waste Code:	212
Waste Description:	ALIPHATIC SOLVENTS

411	*2 of 2*	*SW/69.4*	*85.0*	***TSCC 2288*** ***90 PARK LAWN ROAD*** ***ETOBICOKE ON***	***GEN***

Generator #:	ON7413869
Approval Yrs:	As of April 2014
SIC Code:	
SIC Description:	

--- Details ---

Waste Code:	212
Waste Description:	Aliphatic solvents and residues

414	*1 of 1*	*SSW/67.0*	*82.0*	***30 Park Lawn Rd Fill*** ***Toronto ON M8Y 3H8***	***ANDR***

Legal Description:	Etobicoke
Location Description:	ravine at rear of 30 Park Lawn Rd
Municipality:	Etobicoke Township
Current Municipality:	Toronto City
RM:	Toronto City
Facility:	Dump
Date Active:	1947-50
Date Begun:	1947.00.00
Date Complete:	
Area (Ha):	0.558

Map Key	Number of Records	Direction/ Distance (m)	Elevation (m)	Site	DB

Landfill Type: lot levelling
Group Name: Mimico Creek
Operated By: Toronto DSC
Serial: ETO39
NTS: 30M11
Diameter (m):
Waste Type: ashes & rubbish
UTM X Nad 27: 622294
UTM Y Nad 27: 4830961
UTM Zone: 17

416	1 of 13	SSW/70.7	82.0	WELLINGTON PRINTWORKS INC 36 Park Lawn Rd Toronto ON M8Y 3H8	GEN

Generator #: ON2410001
Approval Yrs: 2011
SIC Code: 323119
SIC Description: Other Printing

--- Details ---
Waste Code: 145
Waste Description: PAINT/PIGMENT/COATING RESIDUES
+
Waste Code: 252
Waste Description: WASTE OILS & LUBRICANTS
+
Waste Code: 264
Waste Description: PHOTOPROCESSING WASTES
+
Waste Code: 213
Waste Description: PETROLEUM DISTILLATES

416	2 of 13	SSW/70.7	82.0	WILLIAM F. W(OUT OF BUSINESS) 36 PARKLAWN ROAD TORONTO ON M8Y 3H8	GEN

Generator #: ON1561500
Approval Yrs: 01
SIC Code: 9619
SIC Description: OTHER MOT. PICT.

--- Details ---
Waste Code: 212
Waste Description: ALIPHATIC SOLVENTS
+
Waste Code: 213
Waste Description: PETROLEUM DISTILLATES
+
Waste Code: 252
Waste Description: WASTE OILS & LUBRICANTS

416	3 of 13	SSW/70.7	82.0	WELLINGTON PRINTWORKS INC 36 Park Lawn Rd Toronto ON M8Y 3H8	GEN

Generator #: ON2410001
Approval Yrs: 2010
SIC Code: 323119
SIC Description: Other Printing

--- Details ---
Waste Code: 252
Waste Description: WASTE OILS & LUBRICANTS
+
Waste Code: 264
Waste Description: PHOTOPROCESSING WASTES
+
Waste Code: 145
Waste Description: PAINT/PIGMENT/COATING RESIDUES
+
Waste Code: 213
Waste Description: PETROLEUM DISTILLATES

416	4 of 13	SSW/70.7	82.0	WELLINGTON PRINTWORKS INC 36 Park Lawn Rd Toronto ON M8Y 3H8	GEN

Generator #: ON2410001
Approval Yrs: 2012
SIC Code: 323119
SIC Description: Other Printing

--- Details ---
Waste Code: 213
Waste Description: PETROLEUM DISTILLATES
+
Waste Code: 145
Waste Description: PAINT/PIGMENT/COATING RESIDUES
+
Waste Code: 252
Waste Description: WASTE OILS & LUBRICANTS
+
Waste Code: 264
Waste Description: PHOTOPROCESSING WASTES

416	5 of 13	SSW/70.7	82.0	WELLINGTON PRINT WORKS 36 PARK LAWN ROAD TORONTO ON M8Y 3H8	GEN

Generator #: ON2410001
Approval Yrs: 00,01
SIC Code: 2811
SIC Description: BUSINESS FORMS PRINT.

--- Details ---
Waste Code: 145
Waste Description: PAINT/PIGMENT/COATING RESIDUES
+
Waste Code: 213
Waste Description: PETROLEUM DISTILLATES
+

Map Key	Number of Records	Direction/ Distance (m)	Elevation (m)	Site	DB

Waste Code: 252
Waste Description: WASTE OILS & LUBRICANTS
+
Waste Code: 264
Waste Description: PHOTOPROCESSING WASTES

---

416 | ***6 of 13*** | ***SSW/70.7*** | ***82.0*** | ***WELLINGTON PRINTWORKS INC*** | ***GEN***
36 Park Lawn Rd
Toronto ON M8Y 3H8

Generator #: ON2410001
Approval Yrs: 2009
SIC Code: 323119
SIC Description: Other Printing

--- Details ---
Waste Code: 145
Waste Description: PAINT/PIGMENT/COATING RESIDUES
+
Waste Code: 213
Waste Description: PETROLEUM DISTILLATES
+
Waste Code: 252
Waste Description: WASTE OILS & LUBRICANTS
+
Waste Code: 264
Waste Description: PHOTOPROCESSING WASTES

---

416 | ***7 of 13*** | ***SSW/70.7*** | ***82.0*** | ***WILLIAM F. WHITE LTD.*** | ***42-524*** | ***GEN***
36 PARKLAWN ROAD
TORONTO ON M8Y 3H8

Generator #: ON1561500
Approval Yrs: 92,93,94,95,96,97,98
SIC Code: 9619
SIC Description: OTHER MOT. PICT.

--- Details ---
Waste Code: 252
Waste Description: WASTE OILS & LUBRICANTS

---

416 | ***8 of 13*** | ***SSW/70.7*** | ***82.0*** | ***WELLINGTON PRINT WORKS*** | ***GEN***
36 Park Lawn Rd
Toronto ON M8Y 3H8

Generator #: ON2410001
Approval Yrs: 02,03,04
SIC Code:
SIC Description:

--- Details ---
Waste Code: 145
Waste Description: PAINT/PIGMENT/COATING RESIDUES
+
Waste Code: 252
Waste Description: WASTE OILS & LUBRICANTS

Map Key	Number of Records	Direction/ Distance (m)	Elevation (m)	Site	DB

+
Waste Code: 264
Waste Description: PHOTOPROCESSING WASTES

---

416 | **9 of 13** | **SSW/70.7** | **82.0** | **WELLINGTON PRINTWORKS INC**
36 Park Lawn Rd
Toronto ON M8Y 3H8 | **GEN**

Generator #: ON2410001
Approval Yrs: 07,08
SIC Code: 323119
SIC Description: Other Printing

--- Details ---
Waste Code: 145
Waste Description: PAINT/PIGMENT/COATING RESIDUES
+
Waste Code: 213
Waste Description: PETROLEUM DISTILLATES
+
Waste Code: 252
Waste Description: WASTE OILS & LUBRICANTS
+
Waste Code: 264
Waste Description: PHOTOPROCESSING WASTES

---

416 | **10 of 13** | **SSW/70.7** | **82.0** | **WILLIAM F. WHITE LIMITED**
36 PARKLAWN ROAD
TORONTO ON M8Y 3H8 | **GEN**

Generator #: ON1561500
Approval Yrs: 99,00
SIC Code: 9619
SIC Description: OTHER MOT. PICT.

--- Details ---
Waste Code: 212
Waste Description: ALIPHATIC SOLVENTS
+
Waste Code: 213
Waste Description: PETROLEUM DISTILLATES
+
Waste Code: 252
Waste Description: WASTE OILS & LUBRICANTS

---

416 | **11 of 13** | **SSW/70.7** | **82.0** | **WELLINGTON PRINT WORKS INC**
36 Park Lawn Rd
Toronto ON M8Y 3H8 | **GEN**

Generator #: ON2410001
Approval Yrs: 05,06
SIC Code: 323119
SIC Description: Other Printing

--- Details ---
Waste Code: 145

Map Key	Number of Records	Direction/ Distance (m)	Elevation (m)	Site	DB

Waste Description: PAINT/PIGMENT/COATING RESIDUES
+
Waste Code: 213
Waste Description: PETROLEUM DISTILLATES
+
Waste Code: 252
Waste Description: WASTE OILS & LUBRICANTS
+
Waste Code: 264
Waste Description: PHOTOPROCESSING WASTES

416	12 of 13	SSW/70.7	82.0	1772014 Ontario Inc. 36 Park Lawn Road, Toronto ON M8Y 3H8	RSC

Date Submitted: 2013-03-14
Date Acknowledg.:
Date Returned:
Certification Date:
Soil Type:
Restoration Type:
Registration #: 206566
Stratified (Y/N):
Criteria:
Consultant:
District Office: Toronto
Intended Prop Use: Residential
Current Property Use:
Certificate Prop Use #:
Applicable Standards:
Legal Description:
Prop. Identification #:
Entire legal prop. (y/n):
UTM Coordinates:
Latitude & Longitude:
Accuracy Estimate:
Measurement Method:
CPU Issued Sect 1686:

416	13 of 13	SSW/70.7	82.0	Wellington Printworks Inc. 36 Park Lawn Rd Toronto ON M8Y 3H8	SCT

Established: 01-JUN-89
Plant Size (ft²): 25000
Employment:

--- Details ---
Description: Other Printing
SIC/NAICS Code: 323119
+
Description: Quick Printing
SIC/NAICS Code: 323114
+
Description: Other Printing
SIC/NAICS Code: 323119

Map Key	Number of Records	Direction/ Distance (m)	Elevation (m)	Site	DB

+
Description: Digital Printing
SIC/NAICS Code: 323115

---

417 | **1 of 1** | **NNE/25.6** | **79.7** | **TORONTO CITY - DWG. # R-810 SOUTHPORT ST./WINDERMERE PLACE TORONTO CITY ON** | **CA**

Certificate #: 7-0437-92-
Application Year: 92
Issue Date: 5/19/1992
Approval Type: Municipal water
Status: Approved
Application Type:
Client Name:
Client Address:
Client City:
Client Postal Code:
Project Description:
Contaminants:
Emission Control:

---

420 | **1 of 1** | **SSW/69.2** | **82.0** | **Toronto ON** | **WWIS**

Well ID:	7193857	**Lot:**	
Concession:		**Concession Name:**	
County:	YORK	**Municipality:**	ETOBICOKE BOROUGH
Easting Nad83:	622323	**Northing Nad83:**	4831167
Zone:	17	**Utm Reliability:**	margin of error : 30 m - 100 m
Primary Water Use:	Monitoring	**Construction Date:**	11-DEC-12
Sec. Water Use:		**Well Depth:**	25 ft
Pump Rate:		**Static Water Level:**	
Flow Rate:		**Clear/Cloudy:**	
Specific Capacity:		**Final Well Status:**	
Construction Method:	Rotary (Convent.)	**Flowing (y/n):**	
Elevation (m):		**Elevation Reliability:**	
Depth to Bedrock:		**Overburden/Bedrock:**	
Water Type:		**Casing Material:**	Not stated

--- Details ---

Thickness:	10 ft	**Original Depth:**	10 ft
Material Colour:	BROWN	**Material:**	CLAY, SILT, SOFT
+			
Thickness:	13 ft	**Original Depth:**	23 ft
Material Colour:	GREY	**Material:**	CLAY, SILT, DENSE
+			
Thickness:	2 ft	**Original Depth:**	25 ft
Material Colour:	GREY	**Material:**	SHALE, SILT, HARD

Map Key	Number of Records	Direction/ Distance (m)	Elevation (m)	Site	DB
421	1 of 1	SW/57.3	84.8	ON	BORE

Borehole ID:	655857	**Type:**	Borehole
Use:	Geotechnical/Geological Investigation	**Status:**	
Drill Method:	Diamond Drill	**UTM Zone:**	17
Easting:	622075	**Northing:**	4831383
Location Accuracy:		**Orig. Ground Elev m:**	80.1
Elev. Reliability Note:		**DEM Ground Elev m:**	83.7
Total Depth m:	-999	**Primary Name:**	
Township:		**Concession:**	
Lot:		**Municipality:**	
Completion Date:	JAN-1972	**Static Water Level:**	-999.9
Primary Water Use:	Not Used	**Sec. Water Use:**	

--- Details ---

Stratum ID:	218547846	**Top Depth(m):**	0.0
Bottom Depth(m):	0.2	**Stratum Desc:**	SOIL,CLAY.
+			
Stratum ID:	218547847	**Top Depth(m):**	0.2
Bottom Depth(m):	2.4	**Stratum Desc:**	TILL,SILT,CLAY,SAND.GREY,STIFF.
+			
Stratum ID:	218547848	**Top Depth(m):**	2.4
Bottom Depth(m):		**Stratum Desc:**	BEDROCK,SHALE. 00000054000006009000005006

Map Key	Number of Records	Direction/ Distance (m)	Elevation (m)	Site	DB
423	1 of 1	WSW/22.8	91.0	ON	BORE

Borehole ID:	639448	**Type:**	Borehole
Use:	Geotechnical/Geological Investigation	**Status:**	
Drill Method:	Power auger	**UTM Zone:**	17
Easting:	622000	**Northing:**	4831488
Location Accuracy:		**Orig. Ground Elev m:**	92
Elev. Reliability Note:		**DEM Ground Elev m:**	91.8
Total Depth m:	11.5	**Primary Name:**	
Township:		**Concession:**	
Lot:		**Municipality:**	
Completion Date:	FEB-1971	**Static Water Level:**	.8
Primary Water Use:	Not Used	**Sec. Water Use:**	

--- Details ---

Stratum ID:	218488346	**Top Depth(m):**	0.0
Bottom Depth(m):	0.3	**Stratum Desc:**	SOIL. AGE QUATERNARY.
+			
Stratum ID:	218488347	**Top Depth(m):**	0.3
Bottom Depth(m):	1.2	**Stratum Desc:**	SILT,SAND. BROWN,LACUSTRINE,COMPACT, AGE GLACIAL.
+			

Map Key	Number of Records	Direction/ Distance (m)	Elevation (m)	Site	DB

Stratum ID:	218488348	**Top Depth(m):**	1.2
Bottom Depth(m):	3.9	**Stratum Desc:**	SILT(62),SAND(23)MEDIUM TO COARSE, CLAY(15). BROWN,LACUSTRINE,VERY DENSE, AGE GLACIAL, WATER STABLE AT 299.5 FEET.
+			
Stratum ID:	218488349	**Top Depth(m):**	3.9
Bottom Depth(m):	5.5	**Stratum Desc:**	SILT,SAND. GREY,LACUSTRINE,VERY DENSE, AGE GLACIAL.
+			
Stratum ID:	218488350	**Top Depth(m):**	5.5
Bottom Depth(m):	6.7	**Stratum Desc:**	SILT,SAND. GREY,LACUSTRINE,VERY DENSE, AGE GLACIAL.
+			
Stratum ID:	218488351	**Top Depth(m):**	6.7
Bottom Depth(m):	7.6	**Stratum Desc:**	SHALE,SILT. GREY,GLACIAL,AGE GLACIAL.
+			
Stratum ID:	218488352	**Top Depth(m):**	7.6
Bottom Depth(m):	11.5	**Stratum Desc:**	BEDROCK,SHALE. GREY,MARINE,SOFT, AGE ORDOVICIAN. 015 016 012

425	1 of 1	NNE/86.9	79.0	SHOPPERS DRUG MART 34 SOUTHPORT STREET TORONTO ON M6S 3N3	GEN

Generator #:	ON2285261
Approval Yrs:	98,99,00,01
SIC Code:	6031
SIC Description:	PHARMACIES
--- Details ---	
Waste Code:	312
Waste Description:	PATHOLOGICAL WASTES

426	1 of 1	SW/66.6	81.9	ON	BORE

Borehole ID:	655284	**Type:**	Borehole
Use:	Geotechnical/Geological Investigation	**Status:**	
Drill Method:	Diamond Drill	**UTM Zone:**	17
Easting:	622085	**Northing:**	4831363
Location Accuracy:		**Orig. Ground Elev m:**	78.2
Elev. Reliability Note:		**DEM Ground Elev m:**	81.1
Total Depth m:	-999	**Primary Name:**	
Township:		**Concession:**	
Lot:		**Municipality:**	
Completion Date:	MAR-1970	**Static Water Level:**	.1

Map Key	Number of Records	Direction/ Distance (m)	Elevation (m)	Site	DB

Primary Water Use: Not Used **Sec. Water Use:**

--- Details ---

Stratum ID: 218546146 **Top Depth(m):** 0.0
Bottom Depth(m): 1.7 **Stratum Desc:** SILT,CLAY,SAND, GRAVEL. STIFF.
+
Stratum ID: 218546147 **Top Depth(m):** 1.7
Bottom Depth(m): 1.8 **Stratum Desc:** BEDROCK,SHALE. WEATHERED, WATER STABLE AT 256.2 FEET.
+
Stratum ID: 218546148 **Top Depth(m):** 1.8
Bottom Depth(m): **Stratum Desc:** BEDROCK,SHALE. GREY,SOUND. 000000150000

429	1 of 6	SSW/47.1	80.0	Onni Contracting (Ontario) Ltd. 2200 Lake Shore Blvd Toronto ON M8V 1A4	GEN

Generator #: ON4776853
Approval Yrs: 2011
SIC Code: 236110
SIC Description:

429	2 of 6	SSW/47.1	80.0	SNC LAVALIN 2200 LAKESHORE BOULEVARD WEST TORONTO ON M8V 1A4	GEN

Generator #: ON2493700
Approval Yrs: 99,00,01
SIC Code: 9999
SIC Description: OTHER SERVICES

--- Details ---

Waste Code: 148
Waste Description: INORGANIC LABORATORY CHEMICALS
+
Waste Code: 263
Waste Description: ORGANIC LABORATORY CHEMICALS

429	3 of 6	SSW/47.1	80.0	ONNI (Westlake) Lands Corp. 2200 Lake Shore Boulevard West, Toronto ON M8V 1A4	RSC

Date Submitted: 2012-10-10
Date Acknowledg.:
Date Returned:
Certification Date:
Soil Type:
Restoration Type:
Registration #: 204746
Stratified (Y/N):
Criteria:
Consultant:
District Office: Toronto

Map Key	Number of Records	Direction/ Distance (m)	Elevation (m)	Site	DB

Intended Prop Use:	Residential
Current Property Use:	
Certificate Prop Use #:	
Applicable Standards:	
Legal Description:	
Prop. Identification #:	
Entire legal prop. (y/n):	
UTM Coordinates:	
Latitude & Longitude:	
Accuracy Estimate:	
Measurement Method:	
CPU Issued Sect 1686:	

429	***4 of 6***	***SSW/47.1***	***80.0***	***Canada Building Supply Inc.*** ***2200 Lake Shore Blvd W Suite 103*** ***Etobicoke ON M8V 1A4***	***SCT***

Established:	1994
Plant Size (ft²):	
Employment:	48
--- Details ---	
Description:	Hardware Manufacturing
SIC/NAICS Code:	332510

429	***5 of 6***	***SSW/47.1***	***80.0***	***STAFFORD TEXTILES LIMITED*** ***2200 LAKE SHORE BLVD W*** ***ETOBICOKE ON M8V 1A4***	***SCT***

Established:	1925
Plant Size (ft²):	0
Employment:	17
--- Details ---	
Description:	PIECE GOODS, NOTIONS, & OTHER DRY GOODS
SIC/NAICS Code:	5131

429	***6 of 6***	***SSW/47.1***	***80.0***	***2200 Lakeshore Blvd W*** ***Toronto ON***	***SPL***

Ref NO:	3713-8VPR5E
Contaminant Code:	44
Contaminant Name:	GREY WATER
Contaminant Quantity:	
Incident Cause:	Other Discharges
Incident Dt:	28-JUN-12
Incident Reason:	Other - Reason not otherwise defined
Incident Summary:	Mimico Creek: Grey water continues
MOE Reported Dt:	28-JUN-12
Environmental Impact:	Confirmed
Nature of Impact:	Surface Water Pollution
Receiving Medium:	Sewage - Municipal/Private and Commercial
SAC Action Class:	Watercourse Spills
Sector Source Type:	Other
Site Municipality:	Toronto

Map Key	Number of Records	Direction/ Distance (m)	Elevation (m)	Site	DB

430 **1 of 1** **SSW/55.2** **80.5** **Toronto ON** **WWIS**

Well ID:	7188199	**Lot:**	
Concession:		**Concession Name:**	
County:	YORK	**Municipality:**	ETOBICOKE BOROUGH
Easting Nad83:	622422	**Northing Nad83:**	4831105
Zone:	17	**Utm Reliability:**	margin of error : 30 m - 100 m
Primary Water Use:	Monitoring	**Construction Date:**	11-SEP-12
Sec. Water Use:		**Well Depth:**	5.17 ft
Pump Rate:		**Static Water Level:**	
Flow Rate:		**Clear/Cloudy:**	
Specific Capacity:		**Final Well Status:**	Observation Wells
Construction Method:	Air Precussion	**Flowing (y/n):**	
Elevation (m):		**Elevation Reliability:**	
Depth to Bedrock:		**Overburden/Bedrock:**	
Water Type:		**Casing Material:**	Not stated

--- Details ---

Thickness:	.67 ft	**Original Depth:**	.67 ft
Material Colour:	GREY	**Material:**	
+			
Thickness:	1 ft	**Original Depth:**	1.67 ft
Material Colour:	GREY	**Material:**	GRAVEL
+			
Thickness:	3.5 ft	**Original Depth:**	5.17 ft
Material Colour:	GREY	**Material:**	SHALE, , ROCK

431 **1 of 2** **SSW/34.8** **78.2** **2200 Lakeshore Ave West Toronto ON** **SPL**

Ref NO:	5080-8T24ZB
Contaminant Code:	46
Contaminant Name:	TOTAL SUSPENDED MATTER
Contaminant Quantity:	
Incident Cause:	
Incident Dt:	03-APR-12
Incident Reason:	
Incident Summary:	ONNI Construction Site, discharging without a permit
MOE Reported Dt:	03-APR-12
Environmental Impact:	Possible
Nature of Impact:	Surface Water Pollution
Receiving Medium:	Sewage - Municipal/Private and Commercial
SAC Action Class:	Watercourse Spills
Sector Source Type:	
Site Municipality:	Toronto

431 **2 of 2** **SSW/34.8** **78.2** **ONNI Contracting (Ontario) Ltd. Onni Construction 2200 Lakeshore Ave** **SPL**

Map Key	Number of Records	Direction/ Distance (m)	Elevation (m)	Site	DB
				Toronto ON	

Ref NO:	6087-97JNE4
Contaminant Code:	43
Contaminant Name:	SEDIMENT(SUSPENDED SOLIDS/ SAND/ SILT)
Contaminant Quantity:	0 other - see incident description
Incident Cause:	Dumping
Incident Dt:	09-MAY-13
Incident Reason:	Intentional Discharge
Incident Summary:	Onni Construction: discharging to Mimico Creek
MOE Reported Dt:	09-MAY-13
Environmental Impact:	Confirmed
Nature of Impact:	Surface Water Pollution
Receiving Medium:	
SAC Action Class:	Primary Assessment of Incident
Sector Source Type:	Other
Site Municipality:	Toronto

432	1 of 1	SSW/61.8	80.3		WWIS
				Toronto ON	

Well ID:	7188198	**Lot:**	
Concession:		**Concession Name:**	
County:	YORK	**Municipality:**	ETOBICOKE BOROUGH
Easting Nad83:	622419	**Northing Nad83:**	4831099
Zone:	17	**Utm Reliability:**	margin of error : 30 m - 100 m
Primary Water Use:	Monitoring	**Construction Date:**	12-SEP-12
Sec. Water Use:		**Well Depth:**	7.5 ft
Pump Rate:		**Static Water Level:**	
Flow Rate:		**Clear/Cloudy:**	
Specific Capacity:		**Final Well Status:**	Observation Wells
Construction Method:	Air Precussion	**Flowing (y/n):**	
Elevation (m):		**Elevation Reliability:**	
Depth to Bedrock:		**Overburden/Bedrock:**	
Water Type:		**Casing Material:**	Not stated

--- Details ---

Thickness:	.67 ft	**Original Depth:**	.67 ft
Material Colour:	GREY	**Material:**	
+			
Thickness:	3.33 ft	**Original Depth:**	4 ft
Material Colour:	GREY	**Material:**	GRAVEL, , FILL
+			
Thickness:	3.5 ft	**Original Depth:**	7.5 ft
Material Colour:	GREY	**Material:**	SHALE

435	1 of 1	SSW/12.0	80.0	Park Lawn & Lakeshore Dump	ANDR
				Toronto ON M8Y	

Map Key	Number of Records	Direction/ Distance (m)	Elevation (m)	Site	DB

Legal Description:	Etobicoke RP 83S Lot 7 pt
Location Description:	s of Lakeshore btw Park Lawn Rd & bridge. Pt lot 7 p
Municipality:	Etobicoke Township
Current Municipality:	Toronto City
RM:	Toronto City
Facility:	Dump
Date Active:	1948 May-Sep
Date Begun:	1948.05.00
Date Complete:	
Area (Ha):	
Landfill Type:	
Group Name:	Mimico Creek
Operated By:	Toronto DSC
Serial:	ETO35
NTS:	30M11
Diameter (m):	
Waste Type:	ashes & rubbish
UTM X Nad 27:	622550
UTM Y Nad 27:	4830825
UTM Zone:	17

437	1 of 1	SW/73.8	84.0	ON	BORE

Borehole ID:	655869	**Type:**	Borehole
Use:	Geotechnical/Geological Investigation	**Status:**	
Drill Method:	Diamond Drill	**UTM Zone:**	17
Easting:	622055	**Northing:**	4831378
Location Accuracy:		**Orig. Ground Elev m:**	79.5
Elev. Reliability Note:		**DEM Ground Elev m:**	83.9
Total Depth m:	-999	**Primary Name:**	
Township:		**Concession:**	
Lot:		**Municipality:**	
Completion Date:	JAN-1972	**Static Water Level:**	0
Primary Water Use:	Not Used	**Sec. Water Use:**	

--- Details ---

Stratum ID:	218547891	**Top Depth(m):**	0.0
Bottom Depth(m):	0.3	**Stratum Desc:**	SOIL,SAND.
+			
Stratum ID:	218547892	**Top Depth(m):**	0.3
Bottom Depth(m):	1.8	**Stratum Desc:**	SAND,GRAVEL. DENSE, WATER STABLE AT 260.8 FEET.
+			
Stratum ID:	218547893	**Top Depth(m):**	1.8
Bottom Depth(m):	2.9	**Stratum Desc:**	BEDROCK,SHALE, LIMESTONE. GREY,WEATHERED.
+			
Stratum ID:	218547894	**Top Depth(m):**	2.9
Bottom Depth(m):		**Stratum Desc:**	BEDROCK,SHALE, LIMESTONE. GREY,SOUND. 0000002200010037

Map Key	Number of Records	Direction/ Distance (m)	Elevation (m)	Site	DB
438	1 of 2	SSW/73.1	80.8	ONNI (Westlake) Lands Corp. 2200 Lake Shore Boulevard West, Toronto ON	RSC

Date Submitted:	2012-10-10
Date Acknowledg.:	
Date Returned:	
Certification Date:	
Soil Type:	
Restoration Type:	
Registration #:	204746
Stratified (Y/N):	
Criteria:	
Consultant:	
District Office:	Toronto
Intended Prop Use:	Residential
Current Property Use:	
Certificate Prop Use #:	
Applicable Standards:	
Legal Description:	
Prop. Identification #:	
Entire legal prop. (y/n):	
UTM Coordinates:	
Latitude & Longitude:	
Accuracy Estimate:	
Measurement Method:	
CPU Issued Sect 1686:	

438	2 of 2	SSW/73.1	80.8	Onni (Westlake) Lands Corp. 2200 Lake Shore Boulevard West, Toronto ON	RSC

Date Submitted:	2013-07-17
Date Acknowledg.:	
Date Returned:	
Certification Date:	
Soil Type:	
Restoration Type:	
Registration #:	208811
Stratified (Y/N):	
Criteria:	
Consultant:	
District Office:	Toronto
Intended Prop Use:	Residential
Current Property Use:	
Certificate Prop Use #:	
Applicable Standards:	
Legal Description:	
Prop. Identification #:	
Entire legal prop. (y/n):	
UTM Coordinates:	
Latitude & Longitude:	
Accuracy Estimate:	
Measurement Method:	
CPU Issued Sect 1686:	

Map Key	Number of Records	Direction/ Distance (m)	Elevation (m)	Site	DB
442	1 of 1	WSW/43.8	91.7	ON	BORE

Borehole ID:	655265	**Type:**	Borehole
Use:	Geotechnical/Geological Investigation	**Status:**	
Drill Method:	Diamond Drill	**UTM Zone:**	17
Easting:	621985	**Northing:**	4831473
Location Accuracy:		**Orig. Ground Elev m:**	87.1
Elev. Reliability Note:		**DEM Ground Elev m:**	92
Total Depth m:	-999	**Primary Name:**	
Township:		**Concession:**	
Lot:		**Municipality:**	
Completion Date:	AUG-1969	**Static Water Level:**	.6
Primary Water Use:	Not Used	**Sec. Water Use:**	

--- Details ---

Stratum ID:	218546083	**Top Depth(m):**	0.0
Bottom Depth(m):	3.3	**Stratum Desc:**	SILT,CLAY,SAND. HARD,LAMINATED.
+			
Stratum ID:	218546084	**Top Depth(m):**	3.3
Bottom Depth(m):	6.1	**Stratum Desc:**	BEDROCK,SHALE, LIMESTONE. WEATHERED, WATER STABLE AT 283.8 FEET.
+			
Stratum ID:	218546085	**Top Depth(m):**	6.1
Bottom Depth(m):		**Stratum Desc:**	BEDROCK,SHALE, LIMESTONE. SOUND. 02201203800000100D.

Map Key	Number of Records	Direction/ Distance (m)	Elevation (m)	Site	DB
443	1 of 1	SW/76.2	85.1	ON	BORE

Borehole ID:	655283	**Type:**	Borehole
Use:	Geotechnical/Geological Investigation	**Status:**	
Drill Method:	Diamond Drill	**UTM Zone:**	17
Easting:	622045	**Northing:**	4831383
Location Accuracy:		**Orig. Ground Elev m:**	78.1
Elev. Reliability Note:		**DEM Ground Elev m:**	84.5
Total Depth m:	-999	**Primary Name:**	
Township:		**Concession:**	
Lot:		**Municipality:**	
Completion Date:	MAR-1970	**Static Water Level:**	.1
Primary Water Use:	Not Used	**Sec. Water Use:**	

--- Details ---

Stratum ID:	218546143	**Top Depth(m):**	0.0
Bottom Depth(m):	0.7	**Stratum Desc:**	SILT,CLAY,SAND, GRAVEL. FIRM.
+			
Stratum ID:	218546144	**Top Depth(m):**	0.7
Bottom Depth(m):	1.4	**Stratum Desc:**	BEDROCK,SHALE. WEATHERED, WATER STABLE AT 256.0 FEET.

Map Key	Number of Records	Direction/ Distance (m)	Elevation (m)	Site	DB

+

Stratum ID:	218546145	**Top Depth(m):**	1.4
Bottom Depth(m):		**Stratum Desc:**	BEDROCK,SHALE, LIMESTONE. GREY,SOUND. 00000006LAY,

---

444	1 of 5	SSW/92.1	81.4	**Onni (Westlake) Lands Corp.** **10 Park Lawn Road, Toronto** **ON M8Y 3H8**	RSC

Date Submitted:	2013-06-28
Date Acknowledg.:	
Date Returned:	
Certification Date:	
Soil Type:	
Restoration Type:	
Registration #:	208813
Stratified (Y/N):	
Criteria:	
Consultant:	
District Office:	Toronto
Intended Prop Use:	Residential
Current Property Use:	
Certificate Prop Use #:	
Applicable Standards:	
Legal Description:	
Prop. Identification #:	
Entire legal prop. (y/n):	
UTM Coordinates:	
Latitude & Longitude:	
Accuracy Estimate:	
Measurement Method:	
CPU Issued Sect 1686:	

444	2 of 5	SSW/92.1	81.4	**NABISCO CANADA** **10 PARK LAWN RD** **ETOBICOKE ON M8Y 3H8**	SCT

Established:	1987
Plant Size (ft²):	0
Employment:	250

--- Details ---

Description:	Breakfast Cereal Manufacturing
SIC/NAICS Code:	311230
+	
Description:	Frozen Food Manufacturing
SIC/NAICS Code:	311410
+	
Description:	Cookie and Cracker Manufacturing
SIC/NAICS Code:	311821
+	
Description:	Other Basic Organic Chemical Manufacturing
SIC/NAICS Code:	325190
+	
Description:	Fruit and Vegetable Canning, Pickling and Drying

Map Key	Number of Records	Direction/ Distance (m)	Elevation (m)	Site	DB

SIC/NAICS Code: 311420

444	3 of 5	SSW/92.1	81.4	Kraft Canada Inc. 10 Park Lawn Rd Etobicoke ON M8Y 3H8	SCT

Established: 01-AUG-87
Plant Size (ft²):
Employment:

--- Details ---
Description: Non-Alcoholic Beverage Wholesaler-Distributors
SIC/NAICS Code: 413210
+
Description: Other Specialty-Line Food Wholesaler-Distributors
SIC/NAICS Code: 413190
+
Description: Dairy and Milk Products Wholesaler-Distributors
SIC/NAICS Code: 413120
+
Description: Other Specialty-Line Food Wholesaler-Distributors
SIC/NAICS Code: 413190

444	4 of 5	SSW/92.1	81.4	NABISCO LTD. - GROCERY DIV. 10 PARK LAWN RD ETOBICOKE ON M8Y 3H8	SCT

Established: 0000
Plant Size (ft²): 0
Employment: 150

--- Details ---
Description: CANNED FRUITS, VEGETABLES, PRESERVES, JAMS AND JELLIES
SIC/NAICS Code: 2033
+
Description: DOG AND CAT FOOD
SIC/NAICS Code: 2047
+
Description: PREPARED FEEDS AND FEED INGREDIENTS FOR ANIMALS AND FOWLS, EXCEPT DOGS AND CATS
SIC/NAICS Code: 2048
+
Description: FOOD PREPARATIONS, NOT ELSEWHERE CLASSIFIED
SIC/NAICS Code: 2099

444	5 of 5	SSW/92.1	81.4	NABISCO LTD. 10 PARK LAWN RD ETOBICOKE ON M8Y 3H8	SCT

Established: 1987
Plant Size (ft²): 0
Employment: 250

--- Details ---
Description: CANNED SPECIALTIES
SIC/NAICS Code: 2032

+
Description: CANNED FRUITS, VEGETABLES, PRESERVES, JAMS AND JELLIES
SIC/NAICS Code: 2033
+
Description: PICKLED FRUITS AND VEGETABLES, VEGETABLE SAUCES AND SEASONINGS, AND SALAD DRESSINGS
SIC/NAICS Code: 2035
+
Description: FROZEN FRUITS, FRUIT JUICES, AND VEGETABLES
SIC/NAICS Code: 2037
+
Description: CEREAL BREAKFAST FOODS
SIC/NAICS Code: 2043
+
Description: COOKIES AND CRACKERS
SIC/NAICS Code: 2052
+
Description: INDUSTRIAL ORGANIC CHEMICALS, NOT ELSEWHERE CLASSIFIED
SIC/NAICS Code: 2869

---

446 **1 of 1** **SW/70.3** **90.7** **ON** **BORE**

Borehole ID:	655272	**Type:**	Borehole
Use:	Geotechnical/Geological Investigation	**Status:**	
Drill Method:	Diamond Drill	**UTM Zone:**	17
Easting:	622005	**Northing:**	4831423
Location Accuracy:		**Orig. Ground Elev m:**	78.7
Elev. Reliability Note:		**DEM Ground Elev m:**	92.2
Total Depth m:	-999	**Primary Name:**	
Township:		**Concession:**	
Lot:		**Municipality:**	
Completion Date:	MAR-1970	**Static Water Level:**	0
Primary Water Use:	Not Used	**Sec. Water Use:**	

--- Details ---

Stratum ID:	218546106	**Top Depth(m):**	0.0
Bottom Depth(m):	1.4	**Stratum Desc:**	SAND,GRAVEL,SILT, BOULDERS. DENSE.
+			
Stratum ID:	218546107	**Top Depth(m):**	1.4
Bottom Depth(m):		**Stratum Desc:**	BEDROCK,SHALE. GREY,SOUND, WATER STABLE AT 258.1 FEET.T.BED

---

447 **1 of 1** **SW/87.5** **84.4** **ON** **BORE**

Borehole ID:	833336	**Type:**	Borehole
Use:	Geotechnical/Geological Investigation	**Status:**	Decommissioned
Drill Method:	Boring	**UTM Zone:**	17
Easting:	622031	**Northing:**	4831379
Location Accuracy:		**Orig. Ground Elev m:**	79.8

Map Key	Number of Records	Direction/ Distance (m)	Elevation (m)	Site	DB

Elev. Reliability Note:		**DEM Ground Elev m:**	83.9
Total Depth m:	3.5	**Primary Name:**	
Township:	Etobicoke	**Concession:**	
Lot:		**Municipality:**	
Completion Date:	31-JAN-1972	**Static Water Level:**	-999.9
Primary Water Use:		**Sec. Water Use:**	

--- Details ---

Stratum ID:	6013395	**Top Depth(m):**	0.0
Bottom Depth(m):	0.2	**Stratum Desc:**	Clayey topsoil
+			
Stratum ID:	6013396	**Top Depth(m):**	0.2
Bottom Depth(m):	2.1	**Stratum Desc:**	Clayey silt with sand and gravel, glacial till, grey, stiff
+			
Stratum ID:	6013397	**Top Depth(m):**	2.1
Bottom Depth(m):	3.5	**Stratum Desc:**	Shale bedrock, highly weathered to weathered

---

449	1 of 1	WSW/54.7	91.0	100 Park Lawn Rd Fill Toronto ON M8Y 3H	ANDR

Legal Description:	Etobicoke
Location Description:	100 Parklawn Rd should be on W side of Parklawn, just N of QEW, E side of Mimico Creek
Municipality:	Etobicoke Township
Current Municipality:	Toronto City
RM:	Toronto City
Facility:	Dump
Date Active:	1944-46
Date Begun:	1944.10.00
Date Complete:	
Area (Ha):	
Landfill Type:	
Group Name:	Mimico Creek
Operated By:	Toronto DSC
Serial:	ETO36
NTS:	30M11
Diameter (m):	
Waste Type:	100 loads leaves (1944); 100 leaves loads (1946);
UTM X Nad 27:	621950.87
UTM Y Nad 27:	4831253.87
UTM Zone:	17

451	1 of 2	SW/87.3	87.2	ON	BORE

Borehole ID:	655273	**Type:**	Borehole
Use:	Geotechnical/Geological Investigation	**Status:**	
Drill Method:	Diamond Drill	**UTM Zone:**	17
Easting:	622015	**Northing:**	4831393
Location Accuracy:		**Orig. Ground Elev m:**	79.1

Map Key	Number of Records	Direction/ Distance (m)	Elevation (m)	Site	DB

Elev. Reliability Note:		**DEM Ground Elev m:**	85.9
Total Depth m:	-999	**Primary Name:**	
Township:		**Concession:**	
Lot:		**Municipality:**	
Completion Date:	MAR-1970	**Static Water Level:**	.1
Primary Water Use:	Not Used	**Sec. Water Use:**	

--- Details ---

Stratum ID:	218546109	**Top Depth(m):**	1.2
Bottom Depth(m):	1.5	**Stratum Desc:**	BEDROCK,SHALE. WEATHERED, WATER STABLE AT 259.3 FEET.
+			
Stratum ID:	218546110	**Top Depth(m):**	1.5
Bottom Depth(m):		**Stratum Desc:**	BEDROCK,SHALE, LIMESTONE. SOUND. 00000034
+			
Stratum ID:	218546108	**Top Depth(m):**	0.0
Bottom Depth(m):	1.2	**Stratum Desc:**	SILT,CLAY,SAND, GRAVEL. VERY SOFT TO HARD.

Map Key	Number of Records	Direction/ Distance (m)	Elevation (m)	Site	DB
451	2 of 2	SW/87.3	87.2	ON	BORE

Borehole ID:	655864	**Type:**	Borehole
Use:	Geotechnical/Geological Investigation	**Status:**	
Drill Method:	Diamond Drill	**UTM Zone:**	17
Easting:	622015	**Northing:**	4831393
Location Accuracy:		**Orig. Ground Elev m:**	79.9
Elev. Reliability Note:		**DEM Ground Elev m:**	85.9
Total Depth m:	-999	**Primary Name:**	
Township:		**Concession:**	
Lot:		**Municipality:**	
Completion Date:	JAN-1972	**Static Water Level:**	.1
Primary Water Use:	Not Used	**Sec. Water Use:**	

--- Details ---

Stratum ID:	218547874	**Top Depth(m):**	0.0
Bottom Depth(m):	0.3	**Stratum Desc:**	SOIL,SAND.
+			
Stratum ID:	218547875	**Top Depth(m):**	0.3
Bottom Depth(m):	1.8	**Stratum Desc:**	SAND,SILT,GRAVEL. BROWN,DENSE TO VERY DENSE, WATER STABLE AT 261.8 FEET.
+			
Stratum ID:	218547876	**Top Depth(m):**	1.8
Bottom Depth(m):		**Stratum Desc:**	BEDROCK,SHALE. WEATHERED. 0000000300010086ED. BE

Map Key	Number of Records	Direction/ Distance (m)	Elevation (m)	Site	DB
452	1 of 1	WSW/45.7	91.0	ON	BORE

Map Key	Number of Records	Direction/ Distance (m)	Elevation (m)	Site	DB

Borehole ID:	656082	**Type:**	Borehole
Use:	Geotechnical/Geological Investigation	**Status:**	
Drill Method:	Diamond Drill	**UTM Zone:**	17
Easting:	621945	**Northing:**	4831503
Location Accuracy:		**Orig. Ground Elev m:**	80.3
Elev. Reliability Note:		**DEM Ground Elev m:**	90.3
Total Depth m:	-999	**Primary Name:**	
Township:		**Concession:**	
Lot:		**Municipality:**	
Completion Date:	DEC-1971	**Static Water Level:**	0
Primary Water Use:	Not Used	**Sec. Water Use:**	

--- Details ---

Stratum ID:	218548420	**Top Depth(m):**	0.0
Bottom Depth(m):	0.2	**Stratum Desc:**	SOIL,CLAY.
+			
Stratum ID:	218548421	**Top Depth(m):**	0.2
Bottom Depth(m):	0.6	**Stratum Desc:**	TILL,SILT,CLAY,SAND.STIFF, WATER STABLE AT 263.4 FEET.
+			
Stratum ID:	218548422	**Top Depth(m):**	0.6
Bottom Depth(m):	1.2	**Stratum Desc:**	TILL,SILT(35), SAND(40),GRAVEL. COMPACT.
+			
Stratum ID:	218548423	**Top Depth(m):**	1.2
Bottom Depth(m):	2.0	**Stratum Desc:**	BEDROCK,SHALE, LIMESTONE. GREY,WEATHERED.
+			
Stratum ID:	218548424	**Top Depth(m):**	2.0
Bottom Depth(m):		**Stratum Desc:**	BEDROCK,SHALE, LIMESTONE. GREY. 015 0000001800005018000200 18

454	1 of 1	NNE/83.3	82.4	ON	BORE

Borehole ID:	648403	**Type:**	Borehole
Use:	Geotechnical/Geological Investigation	**Status:**	
Drill Method:	Power auger	**UTM Zone:**	17
Easting:	623255	**Northing:**	4832843
Location Accuracy:		**Orig. Ground Elev m:**	79.8
Elev. Reliability Note:		**DEM Ground Elev m:**	81.2
Total Depth m:	13.4	**Primary Name:**	
Township:		**Concession:**	
Lot:		**Municipality:**	
Completion Date:	SEP-1965	**Static Water Level:**	1.3
Primary Water Use:	Not Used	**Sec. Water Use:**	

--- Details ---

Stratum ID:	218522768	**Top Depth(m):**	0.0
Bottom Depth(m):	5.5	**Stratum Desc:**	FILL,SAND.

+

Stratum ID:	218522769	**Top Depth(m):**	5.5
Bottom Depth(m):	7.6	**Stratum Desc:**	SAND-MEDIUM,ORGANIC,SILT. FLUVIO-GLACIAL,LOOSE, AGE GLACIAL, WATER STABLE AT 257.6 FEET.

+

Stratum ID:	218522770	**Top Depth(m):**	7.6
Bottom Depth(m):	11.1	**Stratum Desc:**	SILT,CLAY. GREY,LACUSTRINE,DENSE,LAYERED,AGE GLACIAL.

+

Stratum ID:	218522771	**Top Depth(m):**	11.1
Bottom Depth(m):	13.4	**Stratum Desc:**	BEDROCK,SHALE, LIMESTONE. WEATHERED,AGE ORDOVICIAN. 022 0000001600179020002490200000 9

---

455 **1 of 1** **SSW/80.9** **77.4** **WWIS**

Toronto ON

Well ID:	7163892	**Lot:**	
Concession:		**Concession Name:**	
County:	YORK	**Municipality:**	ETOBICOKE BOROUGH
Easting Nad83:	622453	**Northing Nad83:**	4831047
Zone:	17	**Utm Reliability:**	margin of error : 10 - 30 m
Primary Water Use:	Monitoring	**Construction Date:**	27-APR-11
Sec. Water Use:		**Well Depth:**	25 ft
Pump Rate:		**Static Water Level:**	
Flow Rate:		**Clear/Cloudy:**	
Specific Capacity:		**Final Well Status:**	Observation Wells
Construction Method:	Rotary (Convent.)	**Flowing (y/n):**	
Elevation (m):		**Elevation Reliability:**	
Depth to Bedrock:		**Overburden/Bedrock:**	
Water Type:	Untested	**Casing Material:**	Not stated

--- Details ---

Thickness:	20 ft	**Original Depth:**	20 ft
Material Colour:	BROWN	**Material:**	GRAVEL, SAND, SILTY

+

Thickness:	5 ft	**Original Depth:**	25 ft
Material Colour:	GREY	**Material:**	SILT, CLAYEY, SOFT

---

457 **1 of 1** **SW/99.0** **85.4** **BORE**

ON

Borehole ID:	833334	**Type:**	Borehole
Use:	Geotechnical/Geological Investigation	**Status:**	Decommissioned
Drill Method:	Boring	**UTM Zone:**	17
Easting:	622005	**Northing:**	4831386
Location Accuracy:		**Orig. Ground Elev**	73.9

Map Key	Number of Records	Direction/ Distance (m)	Elevation (m)	Site		DB

		m:	
Elev. Reliability Note:		DEM Ground Elev m:	84
Total Depth m:	6.3	Primary Name:	
Township:	Etobicoke	Concession:	
Lot:		Municipality:	
Completion Date:	28-JAN-1972	Static Water Level:	2
Primary Water Use:		Sec. Water Use:	

--- Details ---

Stratum ID:	6013389	Top Depth(m):	0.0
Bottom Depth(m):	0.2	Stratum Desc:	Clayey topsoil
+			
Stratum ID:	6013390	Top Depth(m):	0.2
Bottom Depth(m):	2.7	Stratum Desc:	Clayey silt with sand and gravel (glacial till), grey, stiff to hard
+			
Stratum ID:	6013391	Top Depth(m):	2.7
Bottom Depth(m):	6.3	Stratum Desc:	Shale bedrock, grey, weathered to unweathered

---

458	1 of 1	WSW/75.2	90.4	ON	BORE

Borehole ID:	833172	Type:	Borehole
Use:	Geotechnical/Geological Investigation	Status:	Decommissioned
Drill Method:	Boring	UTM Zone:	17
Easting:	621957	Northing:	4831455
Location Accuracy:		Orig. Ground Elev m:	87.1
Elev. Reliability Note:		DEM Ground Elev m:	91.6
Total Depth m:	7.3	Primary Name:	
Township:	Etobicoke	Concession:	
Lot:		Municipality:	
Completion Date:	19-AUG-1969	Static Water Level:	5.8
Primary Water Use:		Sec. Water Use:	

--- Details ---

Stratum ID:	6012836	Top Depth(m):	0.0
Bottom Depth(m):	0.5	Stratum Desc:	Topsoil
+			
Stratum ID:	6012837	Top Depth(m):	0.5
Bottom Depth(m):	3.3	Stratum Desc:	Clayey silt and silty clay, trace sand, laminated, hard
+			
Stratum ID:	6012838	Top Depth(m):	3.3
Bottom Depth(m):	7.3	Stratum Desc:	Shale bedrock with limestone interbeds, weathered to sound after 6.10m

---

459	1 of 1	NNE/56.3	83.4	ON	BORE

Map Key	Number of Records	Direction/ Distance (m)	Elevation (m)	Site	DB

Borehole ID:	636677	**Type:**	Borehole
Use:	Geotechnical/Geological Investigation	**Status:**	
Drill Method:	Power auger	**UTM Zone:**	17
Easting:	623295	**Northing:**	4832833
Location Accuracy:		**Orig. Ground Elev m:**	85.3
Elev. Reliability Note:		**DEM Ground Elev m:**	85.3
Total Depth m:	19.2	**Primary Name:**	
Township:		**Concession:**	
Lot:		**Municipality:**	
Completion Date:	JUN-1965	**Static Water Level:**	1.6
Primary Water Use:	Not Used	**Sec. Water Use:**	

--- Details ---

Stratum ID:	218477898	**Top Depth(m):**	0.0
Bottom Depth(m):	4.6	**Stratum Desc:**	FILL,SAND,GRAVEL. LOOSE.
+			
Stratum ID:	218477899	**Top Depth(m):**	4.6
Bottom Depth(m):	14.3	**Stratum Desc:**	SAND,SILT. BROWN,GLACIAL,DENSE, AGE GLACIAL, WATER STABLE AT 274.5 FEET.
+			
Stratum ID:	218477900	**Top Depth(m):**	14.3
Bottom Depth(m):	15.5	**Stratum Desc:**	SILT,SAND. GREY,GLACIAL,DENSE, AGE GLACIAL.
+			
Stratum ID:	218477901	**Top Depth(m):**	15.5
Bottom Depth(m):	18.6	**Stratum Desc:**	CLAY. GREY,GLACIAL,STIFF, AGE GLACIAL.
+			
Stratum ID:	218477902	**Top Depth(m):**	18.6
Bottom Depth(m):	19.2	**Stratum Desc:**	SHALE. GREY,MARINE,SOFT, AGE ORDOVICIAN. 0000000500150020004700300051003000025

460	*1 of 1*	*SW/96.9*	*88.5*	*ON*	*BORE*

Borehole ID:	655266	**Type:**	Borehole
Use:	Geotechnical/Geological Investigation	**Status:**	
Drill Method:	Diamond Drill	**UTM Zone:**	17
Easting:	621975	**Northing:**	4831413
Location Accuracy:		**Orig. Ground Elev m:**	89
Elev. Reliability Note:		**DEM Ground Elev m:**	87.3
Total Depth m:	-999	**Primary Name:**	
Township:		**Concession:**	
Lot:		**Municipality:**	
Completion Date:	AUG-1969	**Static Water Level:**	1.1
Primary Water Use:	Not Used	**Sec. Water Use:**	

--- Details ---

Stratum ID:	218546086	**Top Depth(m):**	0.0
Bottom Depth(m):	7.3	**Stratum Desc:**	FILL,SILT,CLAY,SAND.STIFF.
+			
Stratum ID:	218546087	**Top Depth(m):**	7.3
Bottom Depth(m):	11.3	**Stratum Desc:**	FILL,BOULDERS, ORGANIC. WATER STABLE AT 288.4 FEET.
+			
Stratum ID:	218546088	**Top Depth(m):**	11.3
Bottom Depth(m):	14.3	**Stratum Desc:**	BEDROCK,SHALE, LIMESTONE. WEATHERED.
+			
Stratum ID:	218546089	**Top Depth(m):**	14.3
Bottom Depth(m):		**Stratum Desc:**	BEDROCK,SHALE, LIMESTONE. SOUND. 016 00000015

---

461 **1 of 1** **WSW/97.3** **88.5** **ON** **BORE**

Borehole ID:	833173	**Type:**	Borehole
Use:	Geotechnical/Geological Investigation	**Status:**	Decommissioned
Drill Method:	Boring	**UTM Zone:**	17
Easting:	621972	**Northing:**	4831414
Location Accuracy:		**Orig. Ground Elev m:**	89
Elev. Reliability Note:		**DEM Ground Elev m:**	87.3
Total Depth m:	17.8	**Primary Name:**	
Township:	Etobicoke	**Concession:**	
Lot:		**Municipality:**	
Completion Date:	22-AUG-1969	**Static Water Level:**	10.6
Primary Water Use:		**Sec. Water Use:**	

--- Details ---

Stratum ID:	6012840	**Top Depth(m):**	0.5
Bottom Depth(m):	11.3	**Stratum Desc:**	Fill material - clayey silt with some sand and gravel, stiff, occasional silt and sand seams 0.15m to 0.3m thick; after 7.32m depth -occasional boulders up to 0.2m in size, some organic matter (decayed wood)
+			
Stratum ID:	6012841	**Top Depth(m):**	11.3
Bottom Depth(m):	17.8	**Stratum Desc:**	Shale bedrock with limestone interbeds (weathered to sound after 14.33m)
+			
Stratum ID:	6012839	**Top Depth(m):**	0.0
Bottom Depth(m):	0.5	**Stratum Desc:**	Topsoil

---

462 **1 of 1** **ENE/34.2** **75.0** **ON** **WWIS**

Map Key	Number of Records	Direction/ Distance (m)	Elevation (m)	Site	DB

Well ID:	6930806	**Lot:**	
Concession:		**Concession Name:**	
County:	YORK	**Municipality:**	TORONTO CITY
Easting Nad83:	623740	**Northing Nad83:**	4832330
Zone:	17	**Utm Reliability:**	margin of error : 10 - 30 m
Primary Water Use:		**Construction Date:**	29-SEP-06
Sec. Water Use:		**Well Depth:**	4.5 m
Pump Rate:		**Static Water Level:**	
Flow Rate:		**Clear/Cloudy:**	
Specific Capacity:		**Final Well Status:**	Observation Wells
Construction Method:	Boring	**Flowing (y/n):**	
Elevation (m):	73.82	**Elevation Reliability:**	
Depth to Bedrock:		**Overburden/Bedrock:**	Overburden
Water Type:	FRESH	**Casing Material:**	Not stated

--- Details ---

Thickness:	1.5 m	**Original Depth:**	1.5 m
Material Colour:	BROWN	**Material:**	FILL
+			
Thickness:	3 m	**Original Depth:**	4.5 m
Material Colour:	GREY	**Material:**	SAND, SILT

---

466 **1 of 1** **WSW/85.0** **89.5** **ON** **BORE**

Borehole ID:	833314	**Type:**	Borehole
Use:	Geotechnical/Geological Investigation	**Status:**	Decommissioned
Drill Method:	Boring	**UTM Zone:**	17
Easting:	621918	**Northing:**	4831474
Location Accuracy:		**Orig. Ground Elev m:**	89.2
Elev. Reliability Note:		**DEM Ground Elev m:**	88.3
Total Depth m:	11.2	**Primary Name:**	
Township:	Etobicoke	**Concession:**	
Lot:		**Municipality:**	
Completion Date:	20-DEC-1971	**Static Water Level:**	7.2
Primary Water Use:		**Sec. Water Use:**	

--- Details ---

Stratum ID:	6013334	**Top Depth(m):**	0.0
Bottom Depth(m):	0.3	**Stratum Desc:**	Clayey topsoil
+			
Stratum ID:	6013335	**Top Depth(m):**	0.3
Bottom Depth(m):	6.1	**Stratum Desc:**	Silty clay to clayey silt with a trace of sand, brown, hard
+			
Stratum ID:	6013336	**Top Depth(m):**	6.1
Bottom Depth(m):	11.2	**Stratum Desc:**	Shale bedrock, minor limestone bands down to 9.45m depth, grey, highly weathered; weathered from 8.23m to 8.81m; unweathered after

Map Key	Number of Records	Direction/ Distance (m)	Elevation (m)	Site	DB

8.81m

468 **1 of 1** **WSW/87.9** **89.3** **ON** **BORE**

Borehole ID:	656083	**Type:**	Borehole
Use:	Geotechnical/Geological Investigation	**Status:**	
Drill Method:	Diamond Drill	**UTM Zone:**	17
Easting:	621915	**Northing:**	4831473
Location Accuracy:		**Orig. Ground Elev m:**	80
Elev. Reliability Note:		**DEM Ground Elev m:**	87.8
Total Depth m:	-999	**Primary Name:**	
Township:		**Concession:**	
Lot:		**Municipality:**	
Completion Date:	DEC-1971	**Static Water Level:**	0
Primary Water Use:	Not Used	**Sec. Water Use:**	

--- Details ---

Stratum ID:	218548425	**Top Depth(m):**	0.0
Bottom Depth(m):	0.3	**Stratum Desc:**	SOIL.
+			
Stratum ID:	218548426	**Top Depth(m):**	0.3
Bottom Depth(m):	0.5	**Stratum Desc:**	SILT,CLAY. STIFF, WATER STABLE AT 262.5 FEET.
+			
Stratum ID:	218548427	**Top Depth(m):**	0.5
Bottom Depth(m):	1.2	**Stratum Desc:**	TILL,SILT,CLAY,SAND.STIFF.
+			
Stratum ID:	218548428	**Top Depth(m):**	1.2
Bottom Depth(m):	1.5	**Stratum Desc:**	BEDROCK,SHALE, LIMESTONE. GREY,WEATHERED.
+			
Stratum ID:	218548429	**Top Depth(m):**	1.5
Bottom Depth(m):		**Stratum Desc:**	BEDROCK,SHALE. GREY. 00000004000100040001703 1NE.

469 **1 of 1** **WSW/99.1** **88.8** **ON** **BORE**

Borehole ID:	833174	**Type:**	Borehole
Use:	Geotechnical/Geological Investigation	**Status:**	Decommissioned
Drill Method:	Boring	**UTM Zone:**	17
Easting:	621928	**Northing:**	4831448
Location Accuracy:		**Orig. Ground Elev m:**	80
Elev. Reliability Note:		**DEM Ground Elev m:**	84.4
Total Depth m:	4	**Primary Name:**	
Township:	Etobicoke	**Concession:**	
Lot:		**Municipality:**	
Completion Date:	20-AUG-1969	**Static Water Level:**	.9
Primary Water Use:		**Sec. Water Use:**	

--- Details ---

Stratum ID:	6012842	**Top Depth(m):**	0.0
Bottom Depth(m):	0.3	**Stratum Desc:**	Topsoil
+			
Stratum ID:	6012843	**Top Depth(m):**	0.3
Bottom Depth(m):	1.0	**Stratum Desc:**	Glacial till, compact
+			
Stratum ID:	6012844	**Top Depth(m):**	1.0
Bottom Depth(m):	4.0	**Stratum Desc:**	Shale bedrock with limestone interbeds, sound

---

470 **1 of 1** **WSW/91.3** **88.8** **ON** **BORE**

Borehole ID:	833322	**Type:**	Borehole
Use:	Geotechnical/Geological Investigation	**Status:**	Decommissioned
Drill Method:	Boring	**UTM Zone:**	17
Easting:	621904	**Northing:**	4831477
Location Accuracy:		**Orig. Ground Elev m:**	81.1
Elev. Reliability Note:		**DEM Ground Elev m:**	87.6
Total Depth m:	4.4	**Primary Name:**	
Township:	Etobicoke	**Concession:**	
Lot:		**Municipality:**	
Completion Date:	29-DEC-1971	**Static Water Level:**	1.9
Primary Water Use:		**Sec. Water Use:**	

--- Details ---

Stratum ID:	6013352	**Top Depth(m):**	0.0
Bottom Depth(m):	0.3	**Stratum Desc:**	Sandy topsoil
+			
Stratum ID:	6013353	**Top Depth(m):**	0.3
Bottom Depth(m):	1.2	**Stratum Desc:**	Clayey silt with sand and gravel (glacial till), hard
+			
Stratum ID:	6013354	**Top Depth(m):**	1.2
Bottom Depth(m):	4.4	**Stratum Desc:**	Shale bedrock, bands of limestone up to 0.2m thick, grey, highly weathered; weathered between 2.13m and 2.74m; unweathered

---

473 **1 of 1** **WSW/94.2** **88.6** **ON** **BORE**

Borehole ID:	655269	**Type:**	Borehole
Use:	Geotechnical/Geological Investigation	**Status:**	
Drill Method:	Diamond Drill	**UTM Zone:**	17
Easting:	621905	**Northing:**	4831473
Location Accuracy:		**Orig. Ground Elev m:**	79.9
Elev. Reliability Note:		**DEM Ground Elev m:**	87

Map Key	Number of Records	Direction/ Distance (m)	Elevation (m)	Site	DB

Total Depth m:	-999	**Primary Name:**	
Township:		**Concession:**	
Lot:		**Municipality:**	
Completion Date:	AUG-1969	**Static Water Level:**	.1
Primary Water Use:	Not Used	**Sec. Water Use:**	

--- Details ---

Stratum ID:	218546095	**Top Depth(m):**	0.0
Bottom Depth(m):	1.4	**Stratum Desc:**	TILL,GRAVEL,SAND, SILT. DENSE TO VERY DENSE.
+			
Stratum ID:	218546096	**Top Depth(m):**	1.4
Bottom Depth(m):	1.8	**Stratum Desc:**	BEDROCK,SHALE, LIMESTONE. WEATHERED, WATER STABLE AT 261.8 FEET.
+			
Stratum ID:	218546097	**Top Depth(m):**	1.8
Bottom Depth(m):		**Stratum Desc:**	BEDROCK,SHALE, LIMESTONE. SOUND. 011 00000050

475	**1 of 1**	**W/68.6**	**101.0**	**56 Frances Ave Fill Req** **Toronto ON M8Y 3K9**	**ANDR**

Legal Description:	Etobicoke KMR Range 3 Lot 1 pt.
Location Description:	
Municipality:	Etobicoke Township
Current Municipality:	Toronto City
RM:	Toronto City
Facility:	Fill Request
Date Active:	1946
Date Begun:	
Date Complete:	
Area (Ha):	
Landfill Type:	
Group Name:	
Operated By:	request Toronto DSC
Serial:	ETO15
NTS:	30M12
Diameter (m):	
Waste Type:	50 loads ashes
UTM X Nad 27:	621768
UTM Y Nad 27:	4831857
UTM Zone:	17

478	**1 of 1**	**WSW/72.7**	**90.2**	**ON**	**BORE**

Borehole ID:	655286	**Type:**	Borehole
Use:	Geotechnical/Geological Investigation	**Status:**	
Drill Method:	Diamond Drill	**UTM Zone:**	17
Easting:	621865	**Northing:**	4831533
Location Accuracy:		**Orig. Ground Elev m:**	80.7
Elev. Reliability		**DEM Ground Elev**	90.3

Map Key	Number of Records	Direction/ Distance (m)	Elevation (m)	Site	DB

Note:		**m:**	
Total Depth m:	-999	**Primary Name:**	
Township:		**Concession:**	
Lot:		**Municipality:**	
Completion Date:	MAR-1970	**Static Water Level:**	.1
Primary Water Use:	Not Used	**Sec. Water Use:**	

--- Details ---

Stratum ID:	218546152	**Top Depth(m):**	0.0
Bottom Depth(m):	1.2	**Stratum Desc:**	SILT,CLAY,SAND, GRAVEL. STIFF.
+			
Stratum ID:	218546153	**Top Depth(m):**	1.2
Bottom Depth(m):	2.9	**Stratum Desc:**	BEDROCK,SHALE. GREY,WEATHERED, WATER STABLE AT 264.7 FEET.
+			
Stratum ID:	218546154	**Top Depth(m):**	2.9
Bottom Depth(m):		**Stratum Desc:**	BEDROCK,SHALE. GREY,SOUND. 0000002300000012

482	*1 of 2*	*NE/4.2*	*80.0*	***METROPOLITAN TORONTO HOUSING AUTHORITY 21 WINDERMERE ROAD TORONTO ON M6N 1Y3***	***GEN***

Generator #:	ON1319971
Approval Yrs:	04
SIC Code:	
SIC Description:	

482	*2 of 2*	*NE/4.2*	*80.0*	***METROPOLITAN TORONTO HOUSING AUTHORITY 21 WINDERMERE ROAD TORONTO ON M6N 1Y3***	***GEN***

Generator #:	ON1319971
Approval Yrs:	96,97,98,99,00,01,03
SIC Code:	8374
SIC Description:	HOUUSING ADMIN.

--- Details ---

Waste Code:	312
Waste Description:	PATHOLOGICAL WASTES

484	*1 of 1*	*W/0.1*	*95.4*	***Toronto ON***	***WWIS***

Well ID:	7170593	**Lot:**	
Concession:		**Concession Name:**	
County:	YORK	**Municipality:**	ETOBICOKE BOROUGH
Easting Nad83:	621741	**Northing Nad83:**	4831872
Zone:	17	**Utm Reliability:**	margin of error : 10 - 30 m
Primary Water Use:	Monitoring	**Construction Date:**	18-OCT-11
Sec. Water Use:		**Well Depth:**	7.6 m

Pump Rate:		**Static Water Level:**	
Flow Rate:		**Clear/Cloudy:**	
Specific Capacity:		**Final Well Status:**	Observation Wells
Construction Method:	Boring	**Flowing (y/n):**	
Elevation (m):		**Elevation Reliability:**	
Depth to Bedrock:		**Overburden/Bedrock:**	
Water Type:	FRESH	**Casing Material:**	Not stated

--- Details ---

Thickness:	3.6 m	**Original Depth:**	3.6 m
Material Colour:	BROWN	**Material:**	SAND, SILTY
+			
Thickness:	0 m	**Original Depth:**	7.6 m
Material Colour:		**Material:**	
+			
Thickness:	4 m	**Original Depth:**	7.6 m
Material Colour:	BROWN	**Material:**	SILT, SANDY

---

489 **1 of 1** **WSW/81.0** **88.5** **ON** **BORE**

Borehole ID:	655288	**Type:**	Borehole
Use:	Geotechnical/Geological Investigation	**Status:**	
Drill Method:	Diamond Drill	**UTM Zone:**	17
Easting:	621765	**Northing:**	4831603
Location Accuracy:		**Orig. Ground Elev m:**	80.9
Elev. Reliability Note:		**DEM Ground Elev m:**	83.7
Total Depth m:	-999	**Primary Name:**	
Township:		**Concession:**	
Lot:		**Municipality:**	
Completion Date:	FEB-1970	**Static Water Level:**	0
Primary Water Use:	Not Used	**Sec. Water Use:**	

--- Details ---

Stratum ID:	218546159	**Top Depth(m):**	0.0
Bottom Depth(m):	0.6	**Stratum Desc:**	SAND,SILT,ORGANIC. COMPACT.
+			
Stratum ID:	218546160	**Top Depth(m):**	0.6
Bottom Depth(m):	1.7	**Stratum Desc:**	SILT,CLAY,SAND, GRAVEL. VERY SOFT TO HARD, WATER STABLE AT 265.2 FEET.
+			
Stratum ID:	218546161	**Top Depth(m):**	1.7
Bottom Depth(m):	2.5	**Stratum Desc:**	BEDROCK,SHALE. WEATHERED.
+			
Stratum ID:	218546162	**Top Depth(m):**	2.5
Bottom Depth(m):		**Stratum Desc:**	BEDROCK,SHALE, LIMESTONE. GREY,SOUND. 0000001000020026

Map Key	Number of Records	Direction/ Distance (m)	Elevation (m)	Site	DB
490	1 of 2	ENE/12.9	75.0	ON	BORE

Borehole ID:	647469	**Type:**	Borehole
Use:		**Status:**	
Drill Method:		**UTM Zone:**	17
Easting:	623830	**Northing:**	4832418
Location Accuracy:		**Orig. Ground Elev m:**	74.7
Elev. Reliability Note:		**DEM Ground Elev m:**	74.8
Total Depth m:	16.2	**Primary Name:**	
Township:		**Concession:**	
Lot:		**Municipality:**	
Completion Date:	1900	**Static Water Level:**	-999.9
Primary Water Use:		**Sec. Water Use:**	

--- Details ---

Stratum ID:	218519096	**Top Depth(m):**	0.0
Bottom Depth(m):	2.7	**Stratum Desc:**	WATER.
+			
Stratum ID:	218519097	**Top Depth(m):**	2.7
Bottom Depth(m):	3.4	**Stratum Desc:**	SAND,CLAY. GLACIAL,AGE GLACIAL.
+			
Stratum ID:	218519098	**Top Depth(m):**	3.4
Bottom Depth(m):	6.2	**Stratum Desc:**	SAND. FLUVIO-GLACIAL,AGE GLACIAL.
+			
Stratum ID:	218519099	**Top Depth(m):**	6.2
Bottom Depth(m):	9.3	**Stratum Desc:**	SAND,GRAVEL. FLUVIO-GLACIAL,AGE GLACIAL.
+			
Stratum ID:	218519100	**Top Depth(m):**	9.3
Bottom Depth(m):	12.3	**Stratum Desc:**	SAND,CLAY. GLACIAL,AGE GLACIAL.
+			
Stratum ID:	218519101	**Top Depth(m):**	12.3
Bottom Depth(m):	14.1	**Stratum Desc:**	CLAY. LACUSTRINE,AGE GLACIAL.
+			
Stratum ID:	218519102	**Top Depth(m):**	14.1
Bottom Depth(m):	16.2	**Stratum Desc:**	CLAY,SHALE. GLACIAL,AGE GLACIAL.
+			
Stratum ID:	218519103	**Top Depth(m):**	16.2
Bottom Depth(m):	16.2	**Stratum Desc:**	BEDROCK,SHALE. MARINE,AGE ORDOVICIAN.

Map Key	Number of Records	Direction/ Distance (m)	Elevation (m)	Site	DB
490	2 of 2	ENE/12.9	75.0	ON	BORE

Borehole ID:	637016	**Type:**	Borehole
Use:	Geotechnical/Geological Investigation	**Status:**	

Drill Method:	Power auger	**UTM Zone:**	17
Easting:	623830	**Northing:**	4832418
Location Accuracy:		**Orig. Ground Elev m:**	74.7
Elev. Reliability Note:		**DEM Ground Elev m:**	74.8
Total Depth m:	11.5	**Primary Name:**	
Township:		**Concession:**	
Lot:		**Municipality:**	
Completion Date:	AUG-1914	**Static Water Level:**	-999.9
Primary Water Use:	Not Used	**Sec. Water Use:**	

--- Details ---

Stratum ID:	218479271	**Top Depth(m):**	0.0
Bottom Depth(m):	3.8	**Stratum Desc:**	WATER.
+			
Stratum ID:	218479272	**Top Depth(m):**	3.8
Bottom Depth(m):	4.0	**Stratum Desc:**	SAND.
+			
Stratum ID:	218479273	**Top Depth(m):**	4.0
Bottom Depth(m):	11.5	**Stratum Desc:**	CLAY. LACUSTRINE,AGE GLACIAL.
+			
Stratum ID:	218479274	**Top Depth(m):**	11.5
Bottom Depth(m):	11.5	**Stratum Desc:**	BEDROCK,SHALE. MARINE,AGE ORDOVICIAN.

491	*1 of 1*	*NE/42.4*	*80.0*	*Boake & Gamble properties* *Toronto ON M6S 3C8*	*ANDR*

Legal Description:	York Con 1 FB RP 477 Lot 38 pt
Location Description:	Windermere & Ellis & Queen: Boake & Gamble Property; try
Municipality:	Swansea Village
Current Municipality:	Toronto City
RM:	Toronto City
Facility:	Dump
Date Active:	1929-40
Date Begun:	
Date Complete:	
Area (Ha):	5.25
Landfill Type:	
Group Name:	
Operated By:	Toronto DSC
Serial:	SV11
NTS:	30M11
Diameter (m):	
Waste Type:	street sweepings, ashes & rubbish, no incinerator ash
UTM X Nad 27:	623428
UTM Y Nad 27:	4832670
UTM Zone:	17

503	*1 of 1*	*NE/56.5*	*79.7*	*Ellis Ave S*	*ANDR*

Map Key	Number of Records	Direction/ Distance (m)	Elevation (m)	Site	DB
				Toronto ON M6S	

Legal Description:	York Con 1 FB Lot 38 pt.
Location Description:	Try 45 Ellis Ave as centroid
Municipality:	Swansea Village
Current Municipality:	Toronto City
RM:	Toronto City
Facility:	Dump
Date Active:	1930
Date Begun:	
Date Complete:	
Area (Ha):	
Landfill Type:	
Group Name:	Grenadier Pond
Operated By:	Swansea V
Serial:	SV18
NTS:	30M11
Diameter (m):	
Waste Type:	
UTM X Nad 27:	623529
UTM Y Nad 27:	4832737
UTM Zone:	17

505	1 of 1	NE/53.3	81.2	Grenadier Pond Dump Toronto ON M6S	ANDR

Legal Description:	York Con 1 FB
Location Description:	On western shores of Grenadier Pond, south of where the sides get steep, E of Ellis Ave.,
Municipality:	Swansea Village
Current Municipality:	Toronto City
RM:	Toronto City
Facility:	Dump
Date Active:	Sep 1937
Date Begun:	
Date Complete:	
Area (Ha):	
Landfill Type:	open faced dump
Group Name:	Grenadier Pond
Operated By:	
Serial:	TOR618 1937
NTS:	30M11
Diameter (m):	
Waste Type:	ashes, rubbish
UTM X Nad 27:	623552
UTM Y Nad 27:	4832745
UTM Zone:	17

507	1 of 1	NE/59.5	83.4	26 Woodland Heights Toronto ON M6S 2W4	SPL

Ref NO:	3672-7XQLBP
Contaminant Code:	35
Contaminant Name:	NATURAL GAS (METHANE)

Map Key	Number of Records	Direction/ Distance (m)	Elevation (m)	Site	DB

Contaminant Quantity:	
Incident Cause:	Discharge or Emission to Air
Incident Dt:	
Incident Reason:	
Incident Summary:	TSSA: service line strike
MOE Reported Dt:	11/12/2009
Environmental Impact:	Confirmed
Nature of Impact:	Air Pollution
Receiving Medium:	
SAC Action Class:	Air Spills - Gases and Vapours
Sector Source Type:	Pipeline
Site Municipality:	

508	***1 of 1***	***NE/78.6***	***85.4***	***Enbridge Gas Distribution Inc.*** ***81 Ellis Ave,*** ***Toronto ON M6S 2X3***	***SPL***

Ref NO:	2576-7YANL6
Contaminant Code:	35
Contaminant Name:	NATURAL GAS (METHANE)
Contaminant Quantity:	0 other - see incident description
Incident Cause:	Discharge or Emission to Air
Incident Dt:	
Incident Reason:	Damage By Moving Equipment - Containers damaged by moving
Incident Summary:	TSSA-FSB: ½ plastic service damage, made safe.
MOE Reported Dt:	11/30/2009
Environmental Impact:	Confirmed
Nature of Impact:	Air Pollution
Receiving Medium:	
SAC Action Class:	Air Spills - Gases and Vapours
Sector Source Type:	Other
Site Municipality:	

509	***1 of 1***	***NE/67.2***	***82.8***	***Enbridge Gas Distribution Inc.*** ***27 Woodland Heights*** ***Toronto ON M6S 2W3***	***SPL***

Ref NO:	8058-8K7JRN
Contaminant Code:	35
Contaminant Name:	NATURAL GAS (METHANE)
Contaminant Quantity:	0 other - see incident description
Incident Cause:	Discharge or Emission to Air
Incident Dt:	7/28/2011
Incident Reason:	Error- Operator error
Incident Summary:	TSSA FSB: 1/2" plastic service line strike to atm.
MOE Reported Dt:	7/28/2011
Environmental Impact:	Confirmed
Nature of Impact:	Air Pollution
Receiving Medium:	
SAC Action Class:	TSSA - Fuel Safety Branch
Sector Source Type:	
Site Municipality:	Toronto

Map Key	Number of Records	Direction/ Distance (m)	Elevation (m)	Site	DB
510	1 of 1	NE/35.3	80.0	ON	WWIS

Well ID:	6905479	**Lot:**	
Concession:		**Concession Name:**	
County:	YORK	**Municipality:**	YORK BOROUGH
Easting Nad83:	623808.7	**Northing Nad83:**	4832809
Zone:	17	**Utm Reliability:**	margin of error : 100 m - 300 m
Primary Water Use:	Not Used	**Construction Date:**	29-JUN-62
Sec. Water Use:		**Well Depth:**	140 ft
Pump Rate:		**Static Water Level:**	7 ft
Flow Rate:		**Clear/Cloudy:**	
Specific Capacity:		**Final Well Status:**	Test Hole
Construction Method:	Rotary (Convent.)	**Flowing (y/n):**	N
Elevation (m):	78.21	**Elevation Reliability:**	
Depth to Bedrock:	133	**Overburden/Bedrock:**	Bedrock
Water Type:	FRESH	**Casing Material:**	

--- Details ---

Thickness:	35 ft	**Original Depth:**	35 ft
Material Colour:		**Material:**	FILL
+			
Thickness:	20 ft	**Original Depth:**	55 ft
Material Colour:		**Material:**	MEDIUM SAND, CLAY
+			
Thickness:	15 ft	**Original Depth:**	70 ft
Material Colour:		**Material:**	PEAT, TOPSOIL
+			
Thickness:	25 ft	**Original Depth:**	95 ft
Material Colour:		**Material:**	CLAY, GRAVEL
+			
Thickness:	1 ft	**Original Depth:**	96 ft
Material Colour:		**Material:**	GRAVEL
+			
Thickness:	37 ft	**Original Depth:**	133 ft
Material Colour:		**Material:**	CLAY, GRAVEL, BOULDERS
+			
Thickness:	7 ft	**Original Depth:**	140 ft
Material Colour:		**Material:**	SHALE

Map Key	Number of Records	Direction/ Distance (m)	Elevation (m)	Site	DB
511	1 of 1	NE/27.8	78.2	ON	BORE

Borehole ID:	637005	**Type:**	Borehole
Use:	Geotechnical/Geological Investigation	**Status:**	
Drill Method:	Diamond Drill	**UTM Zone:**	17
Easting:	623755	**Northing:**	4832888
Location Accuracy:		**Orig. Ground Elev m:**	75.6
Elev. Reliability		**DEM Ground Elev**	76.5

Note:		**m:**	
Total Depth m:	18.6	**Primary Name:**	
Township:		**Concession:**	
Lot:		**Municipality:**	
Completion Date:	MAR-1955	**Static Water Level:**	-999.9
Primary Water Use:	Not Used	**Sec. Water Use:**	

--- Details ---

Stratum ID:	218479215	**Top Depth(m):**	0.0
Bottom Depth(m):	0.8	**Stratum Desc:**	WATER.
+			
Stratum ID:	218479216	**Top Depth(m):**	0.8
Bottom Depth(m):	3.0	**Stratum Desc:**	SILT,ORGANIC. BLACK,LACUSTRINE, AGE POST-GLACIAL.
+			
Stratum ID:	218479217	**Top Depth(m):**	3.0
Bottom Depth(m):	14.6	**Stratum Desc:**	SAND-MEDIUM,SILT, ORGANIC. GREY,LACUSTRINE, AGE POST-GLACIAL.
+			
Stratum ID:	218479218	**Top Depth(m):**	14.6
Bottom Depth(m):	18.6	**Stratum Desc:**	SAND-MEDIUM,SILT, CLAY. GREY,LACUSTRINE,AGE GLACIAL. 00100001500480015206

---

512 **1 of 1** **ENE/78.3** **75.0** **ON** **BORE**

Borehole ID:	647006	**Type:**	Borehole
Use:	Geotechnical/Geological Investigation	**Status:**	
Drill Method:	Diamond Drill	**UTM Zone:**	17
Easting:	624015	**Northing:**	4832533
Location Accuracy:		**Orig. Ground Elev m:**	74.7
Elev. Reliability Note:		**DEM Ground Elev m:**	74.3
Total Depth m:	12.3	**Primary Name:**	
Township:		**Concession:**	
Lot:		**Municipality:**	
Completion Date:	1912	**Static Water Level:**	-999.9
Primary Water Use:	Not Used	**Sec. Water Use:**	

--- Details ---

Stratum ID:	218517261	**Top Depth(m):**	0.0
Bottom Depth(m):	4.1	**Stratum Desc:**	WATER.
+			
Stratum ID:	218517262	**Top Depth(m):**	4.1
Bottom Depth(m):	5.6	**Stratum Desc:**	SAND. FLUVIO-GLACIAL,AGE GLACIAL.
+			
Stratum ID:	218517263	**Top Depth(m):**	5.6
Bottom Depth(m):	6.1	**Stratum Desc:**	GRAVEL. FLUVIO-GLACIAL,AGE GLACIAL.

+

Stratum ID:	218517264	**Top Depth(m):**	6.1
Bottom Depth(m):	12.3	**Stratum Desc:**	CLAY. LACUSTRINE,AGE GLACIAL. SAND-

---

513 **1 of 1** **NE/81.9** **80.0** **ON** **BORE**

Borehole ID:	634940	**Type:**	Borehole
Use:	Geotechnical/Geological Investigation	**Status:**	
Drill Method:	Diamond Drill	**UTM Zone:**	17
Easting:	623895	**Northing:**	4832753
Location Accuracy:		**Orig. Ground Elev m:**	77.4
Elev. Reliability Note:		**DEM Ground Elev m:**	79.1
Total Depth m:	-999	**Primary Name:**	
Township:		**Concession:**	
Lot:		**Municipality:**	
Completion Date:	AUG-1955	**Static Water Level:**	-999.9
Primary Water Use:	Not Used	**Sec. Water Use:**	

--- Details ---

Stratum ID:	218471325	**Top Depth(m):**	0.9
Bottom Depth(m):	8.8	**Stratum Desc:**	SAND,SILT,GRAVEL. GLACIAL,AGE GLACIAL.

+

Stratum ID:	218471326	**Top Depth(m):**	8.8
Bottom Depth(m):	10.1	**Stratum Desc:**	SAND,SILT,ORGANIC. GREY,FLUVIO-GLACIAL, AGE GLACIAL.

+

Stratum ID:	218471327	**Top Depth(m):**	10.1
Bottom Depth(m):	11.6	**Stratum Desc:**	SILT,GRAVEL,ORGANIC.GLACIAL,AGE GLACIAL.

+

Stratum ID:	218471328	**Top Depth(m):**	11.6
Bottom Depth(m):	14.6	**Stratum Desc:**	SILT,CLAY,ORGANIC. BLUE,LACUSTRINE,AGE GLACIAL.

+

Stratum ID:	218471329	**Top Depth(m):**	14.6
Bottom Depth(m):	17.7	**Stratum Desc:**	ORGANIC,CLAY,SILT. LACUSTRINE,AGE GLACIAL.

+

Stratum ID:	218471330	**Top Depth(m):**	17.7
Bottom Depth(m):	26.5	**Stratum Desc:**	SAND-FINE,SILT, ORGANIC. GREY,FLUVIO-GLACIAL, AGE GLACIAL.

+

Stratum ID:	218471331	**Top Depth(m):**	26.5
Bottom Depth(m):	29.9	**Stratum Desc:**	CLAY,SAND. GREY,FLUVIO-GLACIAL, AGE GLACIAL.

+

Stratum ID:	218471332	**Top Depth(m):**	29.9

Bottom Depth(m):		**Stratum Desc:**	GRAVEL,SHALE,CLAY. GREY,GLACIAL,AGE GLACIAL. 0000001300030005002900050033000900380004004800050058
+			
Stratum ID:	218471324	**Top Depth(m):**	0.0
Bottom Depth(m):	0.9	**Stratum Desc:**	SOIL,SAND-MEDIUM, SILT. BROWN.

514	1 of 1	NE/86.6	78.0	**Grenadier Pond Trash Site** **Toronto ON M6S**	ANDR

Legal Description:	York Con 1 FB Lot 38 pt.
Location Description:	N side of The Queensway
Municipality:	Swansea Village
Current Municipality:	Toronto City
RM:	Toronto City
Facility:	Dump
Date Active:	1942
Date Begun:	
Date Complete:	
Area (Ha):	
Landfill Type:	clandestine?
Group Name:	Grenadier Pond
Operated By:	illegal trash site
Serial:	SV44
NTS:	30M11
Diameter (m):	
Waste Type:	
UTM X Nad 27:	623790
UTM Y Nad 27:	4832700
UTM Zone:	17

Unplottable Summary

Total: 140 Unplottable sites

DB	Company Name/Site Name	Address	City	Postal
AUWR	AAAA ETOBICOKE-REXDALE AUTO WRECKERS		TORONTO ON	M8W2L9
AUWR	AAAA ETOBICOKE-REXDALE AUTO WRECKERS		TORONTO ON	M8W2L9
CA	ETOBICOKE CITY	HUMBER BAY SHORES SWM PLAN	ETOBICOKE CITY ON	
CA	ETOBICOKE CITY JOB.NO. A-7831	EASEMNT HUMBER RIVER	ETOBICOKE CITY ON	
CA	ETOBICOKE CITY JOB. NO. A-7125	EASEMENT HUMBER TRUNK	ETOBICOKE CITY ON	
CA	1356071 Ontario Inc.		Toronto ON	
CA	Hydro One Networks Inc.		Toronto ON	
CA	Suncor Energy Products Inc.		Toronto ON	
CA	City of Toronto	Lake Shore Boulevard West	Toronto ON	
CA	RYLAR DEVELOPMENT LIMITED	LAKE SHORE BLVD. W. JOB#25668	ETOBICOKE CITY ON	
CA	CAM-LAKE DEVELOPMENTS LIMITED	LAKE SHORE BLVD. W.	ETOBICOKE CITY ON	
CA	MIMICO CO-OPERATIVE HOMES LTD. #25616	LAKE SHORE BLVD.	ETOBICOKE CITY ON	
CA	J.D. HUBBERT & ASSOC. LTD.	LAKE SHORE BLVD.	ETOBICOKE CITY ON	
CA	TORONTO CITY DR. # L-282	LAKE SHORE BLVD.	TORONTO CITY ON	
CA	TORONTO TRANSIT COMMISSION	F.G.GARDINER EXPRESSWAY R.WAY	TORONTO CITY ON	

CA	City of Toronto	Rennie Pk Easements, Ellis Avenue	Toronto ON
CA	CITY	ELLIS AVE.	TORONTO ON
CA	Monarch Waterview Development Limited	Brookers Lane, Lakeshore Boulevard West, Marine Parade Drive, Etobicoke District	Toronto ON
CA	Suncor Energy Products Inc.	Various Addresses	Toronto ON
CA	Suncor Energy Products Inc.	Various Addresses	Toronto ON
CA	Suncor Energy Products Inc.	Various Addresses	Toronto ON
CA	METRO TORONTO TRANSPORTATION DEPARTMENT	S. KINGSWAY OUTFALL	TORONTO CITY ON
CA	TORONTO CITY, WORKS DEPARTMENT	R.L.CLARK FILT.PLANT,ETOBICOKE	TORONTO ON
CA	MIMICO CO-OPERATIVE HOMES INC. #24627	ON LAKESHORE BLVD.	ETOBICOKE CITY ON
CA	ETOBICOKE CITY	LAKESHORE BLVD.,PLAN 64R-3529	ETOBICOKE CITY ON
CA	THE DANIELS GROUP (X# 8-3102-92-000)	LAKESHORE BLVD., PARCEL F	ETOBICOKE CITY ON
CA	ETOBICOKE CITY	LAKESHORE BLVD., MOTEL STRIP	ETOBICOKE CITY ON
CA	ETOBICOKE CITY	LAKESHORE BLVD. STORM SEW.REL.	ETOBICOKE CITY ON
CA	METRO TORONTO WORKS DEPART.-#03-0779-02	LAKESHORE BLVD. OUTFALL REPAIR	ETOBICOKE CITY ON
CA	MUNICIPALITY OF METRO TORONTO	LAKESHORE BLVD. INTERCEP. SEW.	TORONTO CITY ON
CA	ETOBICOKE CITY JOB. NO. A-7123	THE QUEENSWAY	ETOBICOKE CITY ON
CA	ETOBICOKE CITY JOB#A-7123	THE QUEENSWAY	ETOBICOKE CITY ON
CA	Windermere By The Lake Inc.	The Queensway from S. Kingsway to Windermere	Toronto ON
CA	City of Toronto	The Queensway (between Ellis Avenue and Colborne Lodge Drive)	Toronto ON
CA	CITY	THE QUEENSWAY	TORONTO ON

CA	ETOBICOKE CITY JOB. N. A-7115	THE QUEENSWAY	ETOBICOKE CITY ON	
CA		The Kingsway	Toronto ON	
CA		The Kingsway	Toronto ON	
CA	City of Toronto	Stephen Dr	Toronto ON	
CA	F & F CONSTRUCTION LTD.	STEPHEN DR. JOB. NO. 23599	ETOBICOKE CITY ON	
CA	SOUTH KINGSWAY VILLAGE LIMITED	SOUTH KINGSWAY	TORONTO CITY ON	
CA	CITY	SOUTH KINGSWAY	TORONTO ON	
CA	TORONTO CITY - PARTS 4&5 LOT A/RP D-1409	S.KINGSWAY/WINDERMERE AVE.	TORONTO CITY ON	
CA	TORONTO CITY	SWANSEA PUMP STATION/QUEENSW'Y	TORONTO CITY ON	
CA	ETOBICOKE CITY	QUEENSWAY SEWAGE PUMPING STN.	ETOBICOKE CITY ON	
CA	City of Toronto	Park Lawn Road	Toronto ON	
CA	J.D. HUBBERT & ASSOC. LTD.	LAKESHORE BLVD. W.	ETOBICOKE CITY ON	
CA	THE DANIELS GROUP	PARCEL F, LAKESHORE BLVD.	ETOBICOKE CITY ON	
ECA	Imperial Auto Collision Inc.		City of Toronto ON	
ECA	University Health Network		City of Toronto ON	
ECA	University Health Network		Toronto City ON	M4G 3V9
ECA	Toronto Waterfront Revitalization Corporation	Queens Quay East Parliament Street, Lakeshoreo Bulevard East, and Cherry Street	Toronto ON	
ECA	City of Toronto	Park Lawn Road	Toronto ON	
NPCB	METRO TORONTO TRANSPORTATION DEPT.	GARDINER EXPRESS WAY	TORONTO ON	
NPCB	CANADIAN NATIONAL EXHIBITION	GENERAL SERVICES BUILDING BD OF GOVS OF EXHIBITION PLACE	TORONTO ON	M6K 3C3
OPCB	METRO TORONTO TRANSPORTATION DEPT.	GARDINER EXPRESS WAY	TORONTO ON	

PRT	LIDO CAR WASH	THE QUEENSWAY	ETOBICOKE ON
RSC	Monarch Waterview Development Limited	Toronto, ON (no municipal address)	Toronto ON
RST	ESSO HOME HEAT		TORONTO ON
RST	PETRO-CANADA		TORONTO ON
SPL		Etobicoke	Toronto ON
SPL	ERB TRANSPORT LTD.	ETOBICOKE CREEK TRANSPORT TRUCK (CARGO)	TORONTO CITY ON
SPL	UNKNOWN	ETOBICOKE CREEK	TORONTO CITY ON
SPL	UNKNOWN	ETOBICOKE CREEK	TORONTO CITY ON
SPL	Hydro One Inc.	Between East and West bound Lakeshore lanes between Ellis and Colbourne Lodge	Toronto ON
SPL	OSHAWA FOODS	TRANSPORT TRUCK (CARGO)	TORONTO CITY ON
SPL	ETOBICOKE HYDRO	TRANSFORMER	TORONTO CITY ON
SPL	CANADIAN NATIONAL RAILWAYS	TANK TRUCK (CARGO)	TORONTO CITY ON
SPL	ESSO PETROLEUM CANADA	TANK TRUCK (CARGO)	TORONTO CITY ON
SPL	ESSO CHEMICAL	TANK TRUCK (CARGO)	TORONTO CITY ON
SPL	ESSO PETROLEUM	TANK TRUCK (CARGO)	TORONTO CITY ON
SPL	ESSO PETROLEUM CANADA	TANK TRUCK (CARGO)	TORONTO CITY ON
SPL	ESSO CHEMICAL	TANK TRUCK (CARGO)	TORONTO CITY ON
SPL	PETRO-CANADA	SERVICE STATION	TORONTO CITY ON
SPL	ESSO PETROLEUM CANADA	SERVICE STATION	TORONTO CITY ON
SPL	PETRO-CANADA	SERVICE STATION	TORONTO CITY ON
SPL	PETRO-CANADA	SERVICE STATION	TORONTO CITY ON
SPL	PETRO-CANADA	SERVICE STATION	TORONTO CITY ON

SPL	ESSO PETROLEUM CANADA	SERVICE STATION	TORONTO CITY ON
SPL	ESSO PETROLEUM	SERVICE STATION	TORONTO CITY ON
SPL	IMPERIAL OIL	ESSO SERVICE STATION	TORONTO CITY ON
SPL	IMPERIAL OIL	ESSO SERVICE STATION	TORONTO CITY ON
SPL	ONTARIO FOOD TERMINAL		TORONTO CITY ON
SPL	Kraft Canada Inc.		Toronto ON
SPL		Gardiner Expressway	Toronto ON
SPL	TANK TRUCK	GARDINER EXPRESSWAY EASTBOUND, EAST OF THE HUMBER RIVER BRIDGE TANK TRUCK (CARGO)	TORONTO CITY ON
SPL	ERIN HAULAGE TORONTO INC.	GARDINER EXPRESSWAY (PILLAR 21) NEAR THE CNE MOTOR VEHICLE (OPERATING FLUID)	TORONTO CITY ON
SPL	PUC	ELLIS AVENUE SEWAGE PUMPING STATION PUMPING STATION INVALID SITE ENTRY - PLEASE USE ANOTHER	TORONTO CITY ON
SPL		2175 Lakeshore Blvd	Toronto ON
SPL	City of Toronto	Windemere south of the Queensway	Toronto ON
SPL	City of Toronto	West side of QEW	Toronto ON
SPL	PETRO-CANADA	UNDERGROUND FUEL TANK SERVICE STATION	TORONTO CITY ON
SPL	IMPERIAL WOODWORKING (1969) LT	TRIBUTARY TO MIMICO CREEK ETOBICOKE PLANT 2256 LAKESHORE BOULEVARD WEST	TORONTO CITY ON
SPL	UNKNOWN	TORONTO HARBOUR PIER 27	TORONTO CITY ON
SPL		South of Lakeshore, east of Sunnyside Pool	Toronto ON
SPL	ETOBICOKE HYDRO	SUBSTATION TRANSFORMER	TORONTO CITY ON
SPL	CCL CUSTOM MANUFACTURING	STORM WATER DRAIN ON PROPERTY, DISCHARGES TO HUMBER RIVER. ETOBICOKE PLANT 13 BETHRIDGE ROAD	TORONTO CITY ON

SPL	METROPOLITAN TORONTO, MUNICIPA	RIDGE VALLEY PUMPING STN., ETOBICOKE SANITARY SEWER/ SEWAGE PUMPING STATION	TORONTO CITY ON
SPL	The Corporation of the City of Toronto	Park Lawn, N. of Lakeshore Blvd.	Toronto ON
SPL	Petro-Canada Head Office	PETRO-CANADA CARD-LOCK STATION <UNOFFICIAL>	Toronto ON
SPL	MOTOR VEHICLE	ONTARIO FOOD TERMINAL MOTOR VEHICLE (OPERATING FLUID)	TORONTO CITY ON
SPL	ITALIAN PRODUCE	ONTARIO FOOD TERMINAL	TORONTO CITY ON
SPL	Canadian Pacific Railway Company	Mile Marker 9.6, Galt Subdivision in Etobicoke	Toronto ON
SPL	UNKNOWN	LAKE ONTARIO- ETOBICOKE PARK- SEAWALL	TORONTO CITY ON
SPL	TRANSPORT TRUCK	LAKE ONTARIO, ETOBICOKE TRANSPORT TRUCK (CARGO)	TORONTO CITY ON
SPL	GO TRANSIT	LAKE ONTARIO VIA OUTFALL AT NORRIS CRES. ETOBICOKE YARD 125 JUDSON STREET	TORONTO CITY ON
SPL	TRANSPORT TRUCK	LAKESHORE BLVD MOTOR VEHICLE (OPERATING FLUID)	TORONTO CITY ON
SPL	UNKNOWN	HUMBER RIVER, NOTICED AT LAKESHORE BLVD	TORONTO CITY ON
SPL		At Lakeshore Blvd.	Toronto ON
SPL	City of Toronto	Wyndemere SOuth of Queensway	Toronto ON
SPL	METROPOLITAN TORONTO, MUNICIPA	QUEENSWAY BRIDGE, EAST BANK OF THE HUMBER RIVER	TORONTO CITY ON
SPL	City of Toronto	Queensway WB, S of Humber STP	Toronto ON
SPL	TORONTO, CITY OF	QUEENSWAY AVENUE LIFT STATION, HUMBER RIVER SANITARY SEWER/ PUMPING STATION	TORONTO CITY ON
SPL	Toronto Transit Commission	Queensway	Toronto ON
SPL	City of Toronto	Queensway	Toronto ON
SPL	PUC	QUEENSWAY LIFT STATION PUMPING STATION INVALID SITE ENTRY - PLEASE USE ANOTHER	TORONTO CITY ON

SPL	METROPOLITAN TORONTO, MUNICIPA	HUMBER RIVER, UNDER NORTHSIDE OF QUEENSWAY BRIDGE, EAST SIDE OF RIVER SANITARY SEWER/ SEWAGE PUMPING STATION	TORONTO CITY ON	
SPL	TORONTO HYDRO	CATCH BASIN AT THE CORNER OF QUEEN AND LAKESHORE TRANSFORMER	TORONTO CITY ON	
SPL	TRANSPORT TRUCK	QEW WESTBOUND 1 KM EAST OF 427. JUST EAST OF EVANS COURT. MOTOR VEHICLE (OPERATING FLUID)	TORONTO CITY ON	
SPL	DARLING & CO. LTD	MTO TRUCK INSPECTION STATION QEW WESTBOUND TRANSPORT TRUCK (CARGO)	TORONTO CITY ON	
SPL	Trimac Transportation Service Ltd.	QEW Eastbound at Exit 113 (Third Line)<UNOFFICIAL>	Toronto ON	
SPL	City of Toronto	sewer chambers, south side of Lakeshore Boulevard West at Etobicoke Creek	Toronto ON	
SPL	Essroc Canada Inc.	Lakeshore Blvd West, W of Parkside Drive, 8 m W of hydro pole # 556 CENTRE MEDIAN - UNDERGROUND HIGH VOLTAGE CABLE TRENCH<UNOFFICIAL>	Toronto ON	
SPL	Section 21(1)(f)	Lakeshore Blvd West	Toronto ON	
SPL	Steam Films<UNOFFICIAL>	Etobicoke	Toronto ON	M8Z 1T8
SPL		Etobicoke	Toronto ON	
SPL	SIPCO	LAKE ONTARIO TORONTO HARBOUR - QUEEN'S QUAY TANK TRUCK (CARGO)	TORONTO CITY ON	
SPL	Canadian National Railway Company	Isolation Track C@	Toronto ON	
SPL	SERVICE STATION	HUMBER RIVER, FORMER ETOBICOKE (N.O.S.)	TORONTO CITY ON	
SPL	CONTRACTOR	GARDINER DEMOLITION PROJECT (N.O.S.)	TORONTO CITY ON	
SPL	CONTRACTOR	GARDINER DEMOLITION PROJECT (N.O.S.)	TORONTO CITY ON	
SPL		Etobicoke	Toronto ON	M9B 4R6
SPL		Etobicoke	Toronto ON	
SPL		Etobicoke	Toronto ON	

SPL	Rexdale Disposal Limited	Etobicoke	Toronto ON	
SPL		Etobicoke	Toronto ON	
SPL		Etobicoke	Toronto ON	
SPL		Etobicoke	Toronto ON	M8Y 3T9
SPL		Etobicoke	Toronto ON	M9A 1G4
SPL		Etobicoke	Toronto ON	M8Y 1J3

Unplottable Report

Site: ***AAAA ETOBICOKE-REXDALE AUTO WRECKERS***
TORONTO ON M8W2L9

Database: ***AUWR***

Facility: AUTOMOBILE WRECKING & RECYCLING
Description:

Site: ***AAAA ETOBICOKE-REXDALE AUTO WRECKERS***
TORONTO ON M8W2L9

Database: ***AUWR***

Facility: CAR WRECKING & RECYCLING
Description:

Site: ***ETOBICOKE CITY***
HUMBER BAY SHORES SWM PLAN ETOBICOKE CITY ON

Database: ***CA***

Certificate #: 3-1562-97-
Application Year: 97
Issue Date: 12/9/1997
Approval Type: Municipal sewage
Status: Approved
Application Type:
Client Name:
Client Address:
Client City:
Client Postal Code:
Project Description:
Contaminants:
Emission Control:

Site: ***ETOBICOKE CITY JOB.NO. A-7831***
EASEMNT HUMBER RIVER ETOBICOKE CITY ON

Database: ***CA***

Certificate #: 3-1623-87-
Application Year: 87
Issue Date: 11/27/1987
Approval Type: Municipal sewage
Status: Approved
Application Type:
Client Name:
Client Address:
Client City:
Client Postal Code:
Project Description:
Contaminants:
Emission Control:

Site: ***ETOBICOKE CITY JOB. NO. A-7125***
EASEMENT HUMBER TRUNK ETOBICOKE CITY ON

Database: ***CA***

Certificate #:	3-1624-87-
Application Year:	87
Issue Date:	11/3/1987
Approval Type:	Municipal sewage
Status:	Approved
Application Type:	
Client Name:	
Client Address:	
Client City:	
Client Postal Code:	
Project Description:	
Contaminants:	
Emission Control:	

Site: ***1356071 Ontario Inc.***
Toronto ON

Database: ***CA***

Certificate #:	2274-7HANJH
Application Year:	2008
Issue Date:	8/8/2008
Approval Type:	Municipal and Private Sewage Works
Status:	Approved
Application Type:	
Client Name:	
Client Address:	
Client City:	
Client Postal Code:	
Project Description:	
Contaminants:	
Emission Control:	

Site: ***Hydro One Networks Inc.***
Toronto ON

Database: ***CA***

Certificate #:	2627-8DQHFW
Application Year:	2011
Issue Date:	2/12/2011
Approval Type:	Air
Status:	Approved
Application Type:	
Client Name:	
Client Address:	
Client City:	
Client Postal Code:	
Project Description:	
Contaminants:	
Emission Control:	

Site: ***Suncor Energy Products Inc.***
Toronto ON

Database: ***CA***

Certificate #:	0845-6FHK5G
Application Year:	2007
Issue Date:	12/10/2007
Approval Type:	Industrial Sewage Works
Status:	Revoked and/or Replaced
Application Type:	
Client Name:	
Client Address:	
Client City:	
Client Postal Code:	
Project Description:	
Contaminants:	
Emission Control:	

Site: ***City of Toronto***
Lake Shore Boulevard West Toronto ON

Database: ***CA***

Certificate #:	1299-5Q6R6U
Application Year:	2003
Issue Date:	8/7/2003
Approval Type:	Municipal and Private Sewage Works
Status:	Approved
Application Type:	
Client Name:	
Client Address:	
Client City:	
Client Postal Code:	
Project Description:	
Contaminants:	
Emission Control:	

Site: ***RYLAR DEVELOPMENT LIMITED***
LAKE SHORE BLVD. W. JOB#25668 ETOBICOKE CITY ON

Database: ***CA***

Certificate #:	7-1971-88-
Application Year:	88
Issue Date:	1/27/1989
Approval Type:	Municipal water
Status:	Approved in 1989
Application Type:	
Client Name:	
Client Address:	
Client City:	
Client Postal Code:	
Project Description:	
Contaminants:	
Emission Control:	

Site: ***CAM-LAKE DEVELOPMENTS LIMITED***
LAKE SHORE BLVD. W. ETOBICOKE CITY ON

Database: ***CA***

Certificate #:	7-0124-87-
Application Year:	87
Issue Date:	3/19/1987
Approval Type:	Municipal water

Status: Approved
Application Type:
Client Name:
Client Address:
Client City:
Client Postal Code:
Project Description:
Contaminants:
Emission Control:

Site: ***MIMICO CO-OPERATIVE HOMES LTD. #25616***
LAKE SHORE BLVD. ETOBICOKE CITY ON

Database: ***CA***

Certificate #: 7-0455-88-
Application Year: 88
Issue Date: 4/26/1988
Approval Type: Municipal water
Status: Approved
Application Type:
Client Name:
Client Address:
Client City:
Client Postal Code:
Project Description:
Contaminants:
Emission Control:

Site: ***J.D. HUBBERT & ASSOC. LTD.***
LAKE SHORE BLVD. ETOBICOKE CITY ON

Database: ***CA***

Certificate #: 3-0025-88-
Application Year: 88
Issue Date: 8/13/1990
Approval Type: Municipal sewage
Status: Approved in 1990
Application Type:
Client Name:
Client Address:
Client City:
Client Postal Code:
Project Description:
Contaminants:
Emission Control:

Site: ***TORONTO CITY DR. # L-282***
LAKE SHORE BLVD. TORONTO CITY ON

Database: ***CA***

Certificate #: 3-0464-87-
Application Year: 87
Issue Date: 5/22/1987
Approval Type: Municipal sewage
Status: Approved
Application Type:
Client Name:
Client Address:

Client City:
Client Postal Code:
Project Description:
Contaminants:
Emission Control:

Site: ***TORONTO TRANSIT COMMISSION***
F.G.GARDINER EXPRESSWAY R.WAY TORONTO CITY ON

Database: ***CA***

Certificate #: 7-0903-95-
Application Year: 95
Issue Date: 9/11/1995
Approval Type: Municipal water
Status: Approved
Application Type:
Client Name:
Client Address:
Client City:
Client Postal Code:
Project Description:
Contaminants:
Emission Control:

Site: ***City of Toronto***
Rennie Pk Easements, Ellis Avenue Toronto ON

Database: ***CA***

Certificate #: 1204-7UMKED
Application Year: 2009
Issue Date: 8/6/2009
Approval Type: Municipal and Private Sewage Works
Status: Approved
Application Type:
Client Name:
Client Address:
Client City:
Client Postal Code:
Project Description:
Contaminants:
Emission Control:

Site: ***CITY***
ELLIS AVE. TORONTO ON

Database: ***CA***

Certificate #: 3-0357-85-006
Application Year: 85
Issue Date: 5/27/85
Approval Type: Municipal sewage
Status: Approved
Application Type:
Client Name:
Client Address:
Client City:
Client Postal Code:
Project Description:
Contaminants:

Emission Control:

Site: ***Monarch Waterview Development Limited*** ***Database:***
Brookers Lane, Lakeshore Boulevard West, Marine Parade Drive, Etobicoke District Toronto ON ***CA***

Certificate #: 2217-8FMPQD
Application Year: 2011
Issue Date: 4/7/2011
Approval Type: Municipal and Private Sewage Works
Status: Approved
Application Type:
Client Name:
Client Address:
Client City:
Client Postal Code:
Project Description:
Contaminants:
Emission Control:

Site: ***Suncor Energy Products Inc.*** ***Database:***
Various Addresses Toronto ON ***CA***

Certificate #: 8949-7TTGB5
Application Year: 2009
Issue Date: 7/10/2009
Approval Type: Industrial Sewage Works
Status: Approved
Application Type:
Client Name:
Client Address:
Client City:
Client Postal Code:
Project Description:
Contaminants:
Emission Control:

Site: ***Suncor Energy Products Inc.*** ***Database:***
Various Addresses Toronto ON ***CA***

Certificate #: 0652-6J6LL3
Application Year: 2006
Issue Date: 11/20/2006
Approval Type: Industrial Sewage Works
Status: Revoked and/or Replaced
Application Type:
Client Name:
Client Address:
Client City:
Client Postal Code:
Project Description:
Contaminants:
Emission Control:

Site: ***Suncor Energy Products Inc.***
Various Addresses Toronto ON

Database: ***CA***

Certificate #: 0652-6J6LL3
Application Year: 2006
Issue Date: 5/30/2006
Approval Type: Industrial Sewage Works
Status: Revoked and/or Replaced
Application Type:
Client Name:
Client Address:
Client City:
Client Postal Code:
Project Description:
Contaminants:
Emission Control:

Site: ***METRO TORONTO TRANSPORTATION DEPARTMENT***
S. KINGSWAY OUTFALL TORONTO CITY ON

Database: ***CA***

Certificate #: 3-1375-92-
Application Year: 92
Issue Date: 11/25/1992
Approval Type: Municipal sewage
Status: Approved
Application Type:
Client Name:
Client Address:
Client City:
Client Postal Code:
Project Description:
Contaminants:
Emission Control:

Site: ***TORONTO CITY, WORKS DEPARTMENT***
R.L.CLARK FILT.PLANT,ETOBICOKE TORONTO ON

Database: ***CA***

Certificate #: 7-0021-98-
Application Year: 98
Issue Date: 2/10/1998
Approval Type: Municipal water
Status: Approved
Application Type:
Client Name:
Client Address:
Client City:
Client Postal Code:
Project Description:
Contaminants:
Emission Control:

Site: ***MIMICO CO-OPERATIVE HOMES INC. #24627***
ON LAKESHORE BLVD. ETOBICOKE CITY ON

Database: ***CA***

Certificate #: 3-0515-88-

Application Year: 88
Issue Date: 4/26/1988
Approval Type: Municipal sewage
Status: Approved
Application Type:
Client Name:
Client Address:
Client City:
Client Postal Code:
Project Description:
Contaminants:
Emission Control:

Site: ***ETOBICOKE CITY***
LAKESHORE BLVD.,PLAN 64R-3529 ETOBICOKE CITY ON

Database: ***CA***

Certificate #: 3-0957-94-
Application Year: 94
Issue Date: 7/29/1994
Approval Type: Municipal sewage
Status: Cancelled
Application Type:
Client Name:
Client Address:
Client City:
Client Postal Code:
Project Description:
Contaminants:
Emission Control:

Site: ***THE DANIELS GROUP (X# 8-3102-92-000)***
LAKESHORE BLVD., PARCEL F ETOBICOKE CITY ON

Database: ***CA***

Certificate #: 8-3232-92-
Application Year: 92
Issue Date: 12/10/1992
Approval Type: Industrial air
Status: Approved
Application Type:
Client Name:
Client Address:
Client City:
Client Postal Code:
Project Description: INST. 175 KW DIESEL GEN-SET
Contaminants:
Emission Control:

Site: ***ETOBICOKE CITY***
LAKESHORE BLVD., MOTEL STRIP ETOBICOKE CITY ON

Database: ***CA***

Certificate #: 3-1115-96-
Application Year: 96
Issue Date: 11/20/1996
Approval Type: Municipal sewage
Status:

Application Type:
Client Name:
Client Address:
Client City:
Client Postal Code:
Project Description:
Contaminants:
Emission Control:

Site: ***ETOBICOKE CITY***
LAKESHORE BLVD. STORM SEW.REL. ETOBICOKE CITY ON

Database: ***CA***

Certificate #:	3-0812-94-
Application Year:	94
Issue Date:	7/28/1994
Approval Type:	Municipal sewage
Status:	Approved
Application Type:	
Client Name:	
Client Address:	
Client City:	
Client Postal Code:	
Project Description:	
Contaminants:	
Emission Control:	

Site: ***METRO TORONTO WORKS DEPART.-#03-0779-02***
LAKESHORE BLVD. OUTFALL REPAIR ETOBICOKE CITY ON

Database: ***CA***

Certificate #:	3-1808-90-
Application Year:	90
Issue Date:	1/28/1991
Approval Type:	Municipal sewage
Status:	Approved in 1991
Application Type:	
Client Name:	
Client Address:	
Client City:	
Client Postal Code:	
Project Description:	
Contaminants:	
Emission Control:	

Site: ***MUNICIPALITY OF METRO TORONTO***
LAKESHORE BLVD. INTERCEP. SEW. TORONTO CITY ON

Database: ***CA***

Certificate #:	3-0713-94-
Application Year:	94
Issue Date:	7/7/1994
Approval Type:	Municipal sewage
Status:	Approved
Application Type:	
Client Name:	
Client Address:	
Client City:	

Client Postal Code:
Project Description:
Contaminants:
Emission Control:

Site: ***ETOBICOKE CITY JOB. NO. A-7123***
THE QUEENSWAY ETOBICOKE CITY ON

Database: ***CA***

Certificate #: 3-0013-88-
Application Year: 88
Issue Date: 2/15/1988
Approval Type: Municipal sewage
Status: Approved
Application Type:
Client Name:
Client Address:
Client City:
Client Postal Code:
Project Description:
Contaminants:
Emission Control:

Site: ***ETOBICOKE CITY JOB#A-7123***
THE QUEENSWAY ETOBICOKE CITY ON

Database: ***CA***

Certificate #: 3-0181-87-
Application Year: 87
Issue Date: 3/20/1987
Approval Type: Municipal sewage
Status: Approved
Application Type:
Client Name:
Client Address:
Client City:
Client Postal Code:
Project Description:
Contaminants:
Emission Control:

Site: ***Windermere By The Lake Inc.***
The Queensway from S. Kingsway to Windermere Toronto ON

Database: ***CA***

Certificate #: 6791-6BVHL5
Application Year: 2005
Issue Date: 4/28/2005
Approval Type: Municipal and Private Sewage Works
Status: Approved
Application Type:
Client Name:
Client Address:
Client City:
Client Postal Code:
Project Description:
Contaminants:
Emission Control:

Site: ***City of Toronto***
The Queensway (between Ellis Avenue and Colborne Lodge Drive) Toronto ON

Database: ***CA***

Certificate #:	8012-6MEKL7
Application Year:	2006
Issue Date:	3/2/2006
Approval Type:	Municipal and Private Sewage Works
Status:	Approved
Application Type:	
Client Name:	
Client Address:	
Client City:	
Client Postal Code:	
Project Description:	
Contaminants:	
Emission Control:	

Site: ***CITY***
THE QUEENSWAY TORONTO ON

Database: ***CA***

Certificate #:	3-0196-85-006
Application Year:	85
Issue Date:	4/25/85
Approval Type:	Municipal sewage
Status:	Approved
Application Type:	
Client Name:	
Client Address:	
Client City:	
Client Postal Code:	
Project Description:	
Contaminants:	
Emission Control:	

Site: ***ETOBICOKE CITY JOB. N. A-7115***
THE QUEENSWAY ETOBICOKE CITY ON

Database: ***CA***

Certificate #:	3-0480-86-
Application Year:	86
Issue Date:	6/6/1986
Approval Type:	Municipal sewage
Status:	Approved
Application Type:	
Client Name:	
Client Address:	
Client City:	
Client Postal Code:	
Project Description:	
Contaminants:	
Emission Control:	

Site:

Database: ***CA***

The Kingsway Toronto ON

Certificate #:	0474-4M7H6N
Application Year:	00
Issue Date:	7/13/00
Approval Type:	Municipal & Private sewage
Status:	Approved
Application Type:	New Certificate of Approval
Client Name:	Corporation of the City of Toronto
Client Address:	399 The West Mall
Client City:	Toronto
Client Postal Code:	M9C 2Y2
Project Description:	This is an application for a Municipal and Private Sewage Certificate of Approval to construct a storm sewer.
Contaminants:	
Emission Control:	

Site: ***Database:***
The Kingsway Toronto ON ***CA***

Certificate #:	1444-54UMCQ
Application Year:	01
Issue Date:	11/28/01
Approval Type:	Municipal & Private sewage
Status:	Approved
Application Type:	New Certificate of Approval
Client Name:	The Corporation of the City of Toronto
Client Address:	399 The West Mall
Client City:	Toronto
Client Postal Code:	M9C 2Y2
Project Description:	Replacement of existing undersized 900mm to 1500mm at the The Kingsway and King Georges Road outlet storm sewer between The Kingsway and the Humber River Valley.
Contaminants:	
Emission Control:	

Site: ***City of Toronto*** ***Database:***
Stephen Dr Toronto ON ***CA***

Certificate #:	0757-76TMP5
Application Year:	2007
Issue Date:	9/11/2007
Approval Type:	Municipal and Private Sewage Works
Status:	Approved
Application Type:	
Client Name:	
Client Address:	
Client City:	
Client Postal Code:	
Project Description:	
Contaminants:	
Emission Control:	

Site: ***F & F CONSTRUCTION LTD.*** ***Database:***
STEPHEN DR. JOB. NO. 23599 ETOBICOKE CITY ON ***CA***

Certificate #: 3-0312-86-
Application Year: 86
Issue Date: 4/18/1986
Approval Type: Municipal sewage
Status: Approved
Application Type:
Client Name:
Client Address:
Client City:
Client Postal Code:
Project Description:
Contaminants:
Emission Control:

Site: ***SOUTH KINGSWAY VILLAGE LIMITED***
SOUTH KINGSWAY TORONTO CITY ON

Database: ***CA***

Certificate #: 7-1009-87-
Application Year: 87
Issue Date: 7/16/1987
Approval Type: Municipal water
Status: Approved
Application Type:
Client Name:
Client Address:
Client City:
Client Postal Code:
Project Description:
Contaminants:
Emission Control:

Site: ***CITY***
SOUTH KINGSWAY TORONTO ON

Database: ***CA***

Certificate #: 7-0189-85-006
Application Year: 85
Issue Date: 5/13/85
Approval Type: Municipal water
Status: Approved
Application Type:
Client Name:
Client Address:
Client City:
Client Postal Code:
Project Description:
Contaminants:
Emission Control:

Site: ***TORONTO CITY - PARTS 4&5 LOT A/RP D-1409***
S.KINGSWAY/WINDERMERE AVE. TORONTO CITY ON

Database: ***CA***

Certificate #: 3-1287-92-
Application Year: 92
Issue Date: 10/6/1992
Approval Type: Municipal sewage

Status: Approved
Application Type:
Client Name:
Client Address:
Client City:
Client Postal Code:
Project Description:
Contaminants:
Emission Control:

Site: ***TORONTO CITY***
SWANSEA PUMP STATION/QUEENSW'Y TORONTO CITY ON

Database: ***CA***

Certificate #: 3-1606-92-
Application Year: 92
Issue Date: 1/14/1993
Approval Type: Municipal sewage
Status: Approved in 1993
Application Type:
Client Name:
Client Address:
Client City:
Client Postal Code:
Project Description:
Contaminants:
Emission Control:

Site: ***ETOBICOKE CITY***
QUEENSWAY SEWAGE PUMPING STN. ETOBICOKE CITY ON

Database: ***CA***

Certificate #: 3-0849-95-
Application Year: 95
Issue Date: 9/5/1995
Approval Type: Municipal sewage
Status: Approved
Application Type:
Client Name:
Client Address:
Client City:
Client Postal Code:
Project Description:
Contaminants:
Emission Control:

Site: ***City of Toronto***
Park Lawn Road Toronto ON

Database: ***CA***

Certificate #: 6594-6QGQ4N
Application Year: 2006
Issue Date: 6/13/2006
Approval Type: Municipal and Private Sewage Works
Status: Approved
Application Type:
Client Name:
Client Address:

Client City:
Client Postal Code:
Project Description:
Contaminants:
Emission Control:

Site: ***J.D. HUBBERT & ASSOC. LTD.***
LAKESHORE BLVD. W. ETOBICOKE CITY ON

Database: ***CA***

Certificate #:	7-0024-88-
Application Year:	88
Issue Date:	8/13/1990
Approval Type:	Municipal water
Status:	Approved in 1990
Application Type:	
Client Name:	
Client Address:	
Client City:	
Client Postal Code:	
Project Description:	
Contaminants:	
Emission Control:	

Site: ***THE DANIELS GROUP***
PARCEL F, LAKESHORE BLVD. ETOBICOKE CITY ON

Database: ***CA***

Certificate #:	8-3102-92-
Application Year:	92
Issue Date:	7/14/1992
Approval Type:	Industrial air
Status:	Cancelled
Application Type:	
Client Name:	
Client Address:	
Client City:	
Client Postal Code:	
Project Description:	INSTALL 175KW EMERGENCY DIESEL GENERATOR
Contaminants:	
Emission Control:	

Site: ***Imperial Auto Collision Inc.***
City of Toronto ON

Database: ***ECA***

Record Type:	ECA
PDF URL:	https://www.accessenvironment.ene.gov.on.ca/instruments/6782-9PXS7Z-14.pdf
CofA Number:	0389-A3WRC7
Date:	2015-11-06
Status:	Approved
Project Type:	Air

Site: ***University Health Network***
City of Toronto ON

Database: ***ECA***

Record Type: ECA
PDF URL: https://www.accessenvironment.ene.gov.on.ca/instruments/3109-9WVJN9-14.pdf
CofA Number: 2397-A48LJ6
Date: 2016-01-04
Status: Approved
Project Type: Air

Site: ***University Health Network***
Toronto City ON M4G 3V9

Database: ***ECA***

Record Type:
PDF URL: https://www.accessenvironment.ene.gov.on.ca/instruments/2171-9P4RME-14.pdf
CofA Number: 5247-A3BQ9J
Date: 2015-10-19
Status: Approved
Project Type: Air

Site: ***Toronto Waterfront Revitalization Corporation***
Queens Quay East Parliament Street, Lakeshoreo Bulevard East, and Cherry Street Toronto ON

Database: ***ECA***

Record Type:
PDF URL:
CofA Number: 8917-9V6RQS
Date: 4/2/15
Status: Approved
Project Type: Municipal and Private Sewage Works

Site: ***City of Toronto***
Park Lawn Road Toronto ON

Database: ***ECA***

Record Type:
PDF URL:
CofA Number: 4244-9BQKMB
Date: 04-OCT-13
Status: Approved
Project Type: Municipal and Private Sewage

Site: ***METRO TORONTO TRANSPORTATION DEPT.***
GARDINER EXPRESS WAY TORONTO ON

Database: ***NPCB***

Company Code: F0815
Industry: UNDEFINED
Site Status:
Transaction Date:
Inspection Date:

Site: ***CANADIAN NATIONAL EXHIBITION***
GENERAL SERVICES BUILDING BD OF GOVS OF EXHIBITION PLACE TORONTO ON M6K 3C3

Database: ***NPCB***

Company Code: O0146
Industry: OTHER
Site Status: INSPECTED SITES (NON FEDERAL)

Transaction Date: 6/26/2000
Inspection Date: 11/1/1990

Site: ***METRO TORONTO TRANSPORTATION DEPT.***
GARDINER EXPRESS WAY TORONTO ON

Database: ***OPCB***

Year: 2003
Site Number: 30191A017
Name Owner:
Additional Site Information:

Site: ***LIDO CAR WASH***
THE QUEENSWAY ETOBICOKE ON

Database: ***PRT***

Location ID: 19041
Type: retail
Expiry Date: 1993-01-31
Capacity (L): 2000
Licence #: 0076353101

Site: ***Monarch Waterview Development Limited***
Toronto, ON (no municipal address) Toronto ON

Database: ***RSC***

Date Submitted: 12-Dec-05
Date Acknowledg.:
Date Returned:
Certification Date: 22-Nov-05
Soil Type:
Restoration Type:
Registration #: 2605
Stratified (Y/N):
Criteria:
Consultant:
District Office: TORONTO
Intended Prop Use: Residential
Current Property Use: Commercial
Certificate Prop Use #: No CPU
Applicable Standards: ESA Phase 1
Legal Description: LOT 1 SEC CL-8985, PART BED OF LAKE ONTARIO ETOBICOKE IN FRONT OF LOT E, RANGE D PLAN TOWNSHIP OF ETOBICOKE NOW IN FRONT OF LOT 27 PLAN 1176 BEING PART 14 66R-21392, BEING PART OF LOCATION CL-8985,; SAVE AND EXCEPT PTS 3, 4, 5, 6 AND 13 PLAN 66R-21428.; T/W EASE OVER PART 1 PLAN 66R-20319 AS IN AT-641033., T/W A RIGHT-OF-WAY OVER COMMON ELEMENTS CONDOMINIUM ON LEVELS 1, A, B, C & D PLAN 1643 AS IN AT-668489.; S/T RIGHT-OF-WAY OVER PT 3 PLAN 66R-21404 IN FAVOUR OF PTS 5, 6 & 13 PLAN 66R-21428 AS IN AT-668489.;S/T RIGHT-OF-WAY OVER PTS 3 & 4 PLAN 66R-21428 IN FAVOUR OF PTS 5, 6 AND 13 PLAN 21428 AS IN AT-668489. AND PART LOT 28 PLAN 1176, WATER LOT PATENTED TO ALENXANDER JAMES BURROWS AUGUST 12, 1880 (CLS42807), BEING PART OF THE BED OF LAKE ONTARIO IN FRONT OF LOT 28, PLAN 1176.; LOT 1 PLAN 1229, BEING PART OF THE BED OF LAKE ONTARIO IN FRONT OF LOT 1, PLAN 1229.; BEING PTS 1, 2, 3 & 4 PLAN 66R-19011.; SAVE AND EXCEPT PTS 1, 2, 3 & 4 PLAN 66R-20319. AND SAVE AND EXCEPT PTS 1, 2, AND 7 TO 12 PLAN 66R-21428,; T/W EASE OVER PT 1 PLAN 66R-20319 AS IN AT-641033.; S/T EASE OVER PART 9 PLAN 66R-20319 IN FAVOUR OF THE CITY OF TORONTO AS IN AT-641036.; S/T EASE OVER PART 10 PLAN 66R-21392 IN FAVOUR OF TORONTO HYDRO-ELECTRIC SYSTEM LIMITED AS IN AT-665469. THE RECORD OF SITE CONDITION APPLIES ONLY TO THE FOLLOWING PORTION OF THE PROPERTY: IN THE CITY OF TORONTO, FORMERLY

THE CITY OF ETOBICOKE AND IN THE PROVINCE OF ONTARIO, BEING COMPOSED OF PART OF THE WATER LOT, PATENTED TO ALEXANDER JAMES BURROWS CLOSE, AUGUST 12, 1880 (CLS 42807) AND PART OF LOT 28, ACCORDING TO A PLAN REGISTERED IN THE REGISTRY DIVISION OF THE TORONTO REGISTRY OFFICE AS PLAN 1176, DESIGNATED AS PARTS 8 AND 10, ON A PLAN OF SURVEY OF RECORD DEPOSITED IN THE LAND TITLES DIVISION OF THE TORONTO REGISTRY OFFICE AS PLAN 66R-20319. AND IN THE CITY OF TORONTO, FORMERLY THE CITY OF ETOBICOKE AND IN THE PROVINCE OF ONTARIO, BEING COMPOSED OF PART OF WATER LOT LOCATION CL8985, BEING PART OF THE BED OF LAKE ONTARIO IN FRONT OF LOT E, RANGE D AND IN FRONT OF LOT 27, REGISTERED PLAN 1176, DESIGNATED AS PART 11, ON A PLAN OF SURVEY OF RECORD DEPOSITED IN THE LAND TITLES DIVISION OF THE TORONTO REGISTRY OFFICE AS PLAN 66R-20319.

Prop. Identification #:	PART OF 07624-0232 LT AND ALL OF 07624-0245 LT
Entire legal prop. (y/n):	No
UTM Coordinates:	NAD83 17-622800-4831525
Latitude & Longitude:	43.62658140N 79.47785660W (converted from UTM)
Accuracy Estimate:	101 to 200 meters
Measurement Method:	Interpolation from a map
CPU Issued Sect 1686:	No

Site: ***ESSO HOME HEAT TORONTO ON*** — ***Database:*** ***RST***

Facility:	FUEL OIL
Description:	

Site: ***PETRO-CANADA TORONTO ON*** — ***Database:*** ***RST***

Facility:	SERVICE STATIONS GASOLINE OIL & NATURAL
Description:	

Site: ***Etobicoke Toronto ON*** — ***Database:*** ***SPL***

Ref NO:	3323-6HQKT3
Contaminant Code:	
Contaminant Name:	NATURAL GAS (METHANE)
Contaminant Quantity:	
Incident Cause:	
Incident Dt:	11/1/2005
Incident Reason:	
Incident Summary:	TSSA: damaged 1" plastic IP gas service, Etobicoke
MOE Reported Dt:	11/1/2005
Environmental Impact:	Not Anticipated
Nature of Impact:	
Receiving Medium:	Air
SAC Action Class:	TSSA - Fuel Safety Branch
Sector Source Type:	Other
Site Municipality:	Toronto

Site: ***ERB TRANSPORT LTD. ETOBICOKE CREEK TRANSPORT TRUCK (CARGO) TORONTO CITY ON*** — ***Database:*** ***SPL***

Ref NO:	76457
Contaminant Code:	
Contaminant Name:	
Contaminant Quantity:	
Incident Cause:	OTHER CONTAINER LEAK
Incident Dt:	9/18/1992
Incident Reason:	ERROR
Incident Summary:	ERB TRANSPORT<450 LITRES DIESEL FUEL TO GROUND ANDETOBICOKE CREEK,WORKS.
MOE Reported Dt:	9/18/1992
Environmental Impact:	POSSIBLE
Nature of Impact:	Water course or lake
Receiving Medium:	LAND / WATER
SAC Action Class:	
Sector Source Type:	
Site Municipality:	01106

Site: ***UNKNOWN***
ETOBICOKE CREEK TORONTO CITY ON

Database: ***SPL***

Ref NO:	133270
Contaminant Code:	
Contaminant Name:	
Contaminant Quantity:	
Incident Cause:	UNKNOWN
Incident Dt:	10/19/1996
Incident Reason:	UNKNOWN
Incident Summary:	ETOBICOKE CREEK - OIL SUBSTANCE IN DRAINAGE DITCH TO CREEK
MOE Reported Dt:	10/19/1996
Environmental Impact:	CONFIRMED
Nature of Impact:	Water course or lake
Receiving Medium:	WATER
SAC Action Class:	
Sector Source Type:	
Site Municipality:	01106

Site: ***UNKNOWN***
ETOBICOKE CREEK TORONTO CITY ON

Database: ***SPL***

Ref NO:	96789
Contaminant Code:	
Contaminant Name:	
Contaminant Quantity:	
Incident Cause:	UNKNOWN
Incident Dt:	2/24/1994
Incident Reason:	UNKNOWN
Incident Summary:	SOURCE UNKNOWN-FUEL OIL FOUND IN ETOBICOKE CREEK BY METRO WORKS.
MOE Reported Dt:	2/24/1994
Environmental Impact:	POSSIBLE
Nature of Impact:	Water course or lake
Receiving Medium:	WATER
SAC Action Class:	
Sector Source Type:	
Site Municipality:	1106

Site: ***Hydro One Inc.***
Between East and West bound Lakeshore lanes between Ellis and Colbourne Lodge Toronto ON

Database: ***SPL***

Ref NO:	5504-8BVLTQ
Contaminant Code:	13
Contaminant Name:	MINERAL OIL
Contaminant Quantity:	1000 L
Incident Cause:	Other Discharges
Incident Dt:	
Incident Reason:	Spill
Incident Summary:	Hydro One- undergrd high volt cable leaking
MOE Reported Dt:	12/6/2010
Environmental Impact:	Confirmed
Nature of Impact:	Soil Contamination
Receiving Medium:	
SAC Action Class:	Land Spills
Sector Source Type:	Heat/Power Plant
Site Municipality:	Toronto

Site: ***OSHAWA FOODS***
TRANSPORT TRUCK (CARGO) TORONTO CITY ON

Database: ***SPL***

Ref NO:	42782
Contaminant Code:	
Contaminant Name:	
Contaminant Quantity:	
Incident Cause:	CONTAINER OVERFLOW
Incident Dt:	10/30/1990
Incident Reason:	EQUIPMENT FAILURE
Incident Summary:	OSHAWA FOODS - 50 L OF DIESEL FUEL TO GROUND WHEN RE-FUELING TRUCK.
MOE Reported Dt:	10/30/1990
Environmental Impact:	NOT ANTICIPATED
Nature of Impact:	Other
Receiving Medium:	LAND
SAC Action Class:	
Sector Source Type:	
Site Municipality:	01106

Site: ***ETOBICOKE HYDRO***
TRANSFORMER TORONTO CITY ON

Database: ***SPL***

Ref NO:	93114
Contaminant Code:	
Contaminant Name:	
Contaminant Quantity:	
Incident Cause:	COOLING SYSTEM LEAK
Incident Dt:	11/6/1993
Incident Reason:	EQUIPMENT FAILURE
Incident Summary:	ETOBICOKE HYDRO-5L <2PPM PCB TRANSFORMER OIL TO LAND: DEFECTIVE TRANSFORMER
MOE Reported Dt:	11/6/1993
Environmental Impact:	NOT ANTICIPATED
Nature of Impact:	
Receiving Medium:	LAND
SAC Action Class:	
Sector Source Type:	
Site Municipality:	01106

Site: ***CANADIAN NATIONAL RAILWAYS***
TANK TRUCK (CARGO) TORONTO CITY ON

Database: ***SPL***

Ref NO:	53959
Contaminant Code:	
Contaminant Name:	
Contaminant Quantity:	
Incident Cause:	OTHER CONTAINER LEAK
Incident Dt:	7/12/1991
Incident Reason:	EQUIPMENT FAILURE
Incident Summary:	CNR TANKER TRUCK-50 L VEGETABLE OIL TO PARKING LOT.
MOE Reported Dt:	7/12/1991
Environmental Impact:	NOT ANTICIPATED
Nature of Impact:	
Receiving Medium:	LAND
SAC Action Class:	
Sector Source Type:	
Site Municipality:	01106

Site: ***ESSO PETROLEUM CANADA***
TANK TRUCK (CARGO) TORONTO CITY ON

Database: ***SPL***

Ref NO:	48558
Contaminant Code:	
Contaminant Name:	
Contaminant Quantity:	
Incident Cause:	CONTAINER OVERFLOW
Incident Dt:	4/4/1991
Incident Reason:	ERROR
Incident Summary:	ESSO-10 LITRES FURNACE OIL TO GRND,TRUCK OVER FILLED,CLEANED-UP
MOE Reported Dt:	4/4/1991
Environmental Impact:	NOT ANTICIPATED
Nature of Impact:	
Receiving Medium:	LAND
SAC Action Class:	
Sector Source Type:	
Site Municipality:	01106

Site: ***ESSO CHEMICAL***
TANK TRUCK (CARGO) TORONTO CITY ON

Database: ***SPL***

Ref NO:	21541
Contaminant Code:	
Contaminant Name:	
Contaminant Quantity:	
Incident Cause:	OTHER CONTAINER LEAK
Incident Dt:	7/5/1989
Incident Reason:	OVERSTRESS/OVERPRESSURE
Incident Summary:	ESSO CHEMICAL - LID OF TANKER TRUCK BLOWN OFF 40L TOLUENE TO GROUND
MOE Reported Dt:	7/5/1989
Environmental Impact:	
Nature of Impact:	
Receiving Medium:	LAND
SAC Action Class:	

Sector Source Type:
Site Municipality: 01106

Site: ***ESSO PETROLEUM***
TANK TRUCK (CARGO) TORONTO CITY ON

Database: ***SPL***

Ref NO: 28792
Contaminant Code:
Contaminant Name:
Contaminant Quantity:
Incident Cause: PIPE/HOSE LEAK
Incident Dt: 12/12/1989
Incident Reason: EQUIPMENT FAILURE
Incident Summary: ESSO PETROLEUM - 50 L OF VARSOL TO CEMENT WHILE OFF-LOADING TANK TRUCK.
MOE Reported Dt: 12/12/1989
Environmental Impact:
Nature of Impact:
Receiving Medium: LAND
SAC Action Class:
Sector Source Type:
Site Municipality: 01106

Site: ***ESSO PETROLEUM CANADA***
TANK TRUCK (CARGO) TORONTO CITY ON

Database: ***SPL***

Ref NO: 59567
Contaminant Code:
Contaminant Name:
Contaminant Quantity:
Incident Cause: OTHER CONTAINER LEAK
Incident Dt: 11/8/1991
Incident Reason: EQUIPMENT FAILURE
Incident Summary: ESSO PETROLEUM: 4L GASOLINE BACKFLOW WHEN DUMP VALVE MALFUNCTIONED
MOE Reported Dt: 11/9/1991
Environmental Impact: NOT ANTICIPATED
Nature of Impact:
Receiving Medium: LAND
SAC Action Class:
Sector Source Type:
Site Municipality: 01106

Site: ***ESSO CHEMICAL***
TANK TRUCK (CARGO) TORONTO CITY ON

Database: ***SPL***

Ref NO: 24174
Contaminant Code:
Contaminant Name:
Contaminant Quantity:
Incident Cause: PIPE/HOSE LEAK
Incident Dt: 8/24/1989
Incident Reason: MATERIAL FAILURE
Incident Summary: ESSO CHEMICAL - 75 L SOLVESSO-100 TO GROUND (AROMATIC SOLVENT).
MOE Reported Dt: 8/24/1989
Environmental Impact:

Nature of Impact:
Receiving Medium: LAND
SAC Action Class:
Sector Source Type:
Site Municipality: 01106

Site: ***PETRO-CANADA SERVICE STATION TORONTO CITY ON***

Database: ***SPL***

Ref NO: 35893
Contaminant Code:
Contaminant Name:
Contaminant Quantity:
Incident Cause: VALVE/FITTING LEAK OR FAILURE
Incident Dt: 6/6/1990
Incident Reason: EQUIPMENT FAILURE
Incident Summary: PETRO-CANADA SERVICE STA.100 L GAS TO ASHPHALT; GAS FILTER BLEW.
MOE Reported Dt: 6/7/1990
Environmental Impact: NOT ANTICIPATED
Nature of Impact:
Receiving Medium: LAND / WATER
SAC Action Class:
Sector Source Type:
Site Municipality: 01106

Site: ***ESSO PETROLEUM CANADA SERVICE STATION TORONTO CITY ON***

Database: ***SPL***

Ref NO: 122134
Contaminant Code:
Contaminant Name:
Contaminant Quantity:
Incident Cause: VALVE/FITTING LEAK OR FAILURE
Incident Dt: 12/30/1995
Incident Reason: EQUIPMENT FAILURE
Incident Summary: ESSO:20L GASOLINE LEAKED TO GROUND FROM LEAKING PUMP.CLEANED UP.
MOE Reported Dt: 12/30/1995
Environmental Impact: NOT ANTICIPATED
Nature of Impact:
Receiving Medium: LAND
SAC Action Class:
Sector Source Type:
Site Municipality: 1106

Site: ***PETRO-CANADA SERVICE STATION TORONTO CITY ON***

Database: ***SPL***

Ref NO: 33377
Contaminant Code:
Contaminant Name:
Contaminant Quantity:
Incident Cause: PIPE/HOSE LEAK
Incident Dt: 4/19/1990
Incident Reason: OVERSTRESS/OVERPRESSURE
Incident Summary: PETRO CANADA-10 L DIESEL FUEL TO PAVEMENT.

MOE Reported Dt: 4/19/1990
Environmental Impact:
Nature of Impact:
Receiving Medium: LAND
SAC Action Class:
Sector Source Type:
Site Municipality: 01106

Site: ***PETRO-CANADA SERVICE STATION TORONTO CITY ON*** ***Database:*** ***SPL***

Ref NO: 136013
Contaminant Code:
Contaminant Name:
Contaminant Quantity:
Incident Cause: PIPE/HOSE LEAK
Incident Dt: 1/9/1997
Incident Reason: ERROR
Incident Summary: PETRO-CANADA: SERVICE STN150L OF GASOLINE TO SNOW & GROUND
MOE Reported Dt: 1/9/1997
Environmental Impact: POSSIBLE
Nature of Impact: Multi Media Pollution
Receiving Medium: LAND
SAC Action Class:
Sector Source Type:
Site Municipality: 01106

Site: ***PETRO-CANADA SERVICE STATION TORONTO CITY ON*** ***Database:*** ***SPL***

Ref NO: 80004
Contaminant Code:
Contaminant Name:
Contaminant Quantity:
Incident Cause: VALVE/FITTING LEAK OR FAILURE
Incident Dt: 12/17/1992
Incident Reason: GASKET/JOINT
Incident Summary: PETRO-CANADA - 5 LITRE GASOLINE SPILL DURING UNLOADING OF FUEL TRUCK
MOE Reported Dt: 12/17/1992
Environmental Impact: NOT ANTICIPATED
Nature of Impact:
Receiving Medium: LAND
SAC Action Class:
Sector Source Type:
Site Municipality: 01106

Site: ***ESSO PETROLEUM CANADA SERVICE STATION TORONTO CITY ON*** ***Database:*** ***SPL***

Ref NO: 44046
Contaminant Code:
Contaminant Name:
Contaminant Quantity:
Incident Cause: OTHER CONTAINER LEAK
Incident Dt: 11/17/1990

Incident Reason:	EQUIPMENT FAILURE
Incident Summary:	ESSO SERVICE STATION-20 LOF GASOLINE TO PAVEMENT.
MOE Reported Dt:	11/17/1990
Environmental Impact:	NOT ANTICIPATED
Nature of Impact:	
Receiving Medium:	LAND
SAC Action Class:	
Sector Source Type:	
Site Municipality:	01106

Site: ***ESSO PETROLEUM SERVICE STATION TORONTO CITY ON*** — ***Database:*** ***SPL***

Ref NO:	4934
Contaminant Code:	
Contaminant Name:	
Contaminant Quantity:	
Incident Cause:	CONTAINER OVERFLOW
Incident Dt:	1/16/1988
Incident Reason:	EQUIPMENT FAILURE
Incident Summary:	ESSO SERVICE STATION - 18 L GASOLINE TO GROUND
MOE Reported Dt:	1/16/1988
Environmental Impact:	
Nature of Impact:	
Receiving Medium:	LAND
SAC Action Class:	
Sector Source Type:	
Site Municipality:	1106

Site: ***IMPERIAL OIL ESSO SERVICE STATION TORONTO CITY ON*** — ***Database:*** ***SPL***

Ref NO:	14737
Contaminant Code:	
Contaminant Name:	
Contaminant Quantity:	
Incident Cause:	CONTAINER OVERFLOW
Incident Dt:	2/9/1989
Incident Reason:	ERROR
Incident Summary:	ESSO SERVICE STATION
MOE Reported Dt:	2/13/1989
Environmental Impact:	
Nature of Impact:	
Receiving Medium:	LAND
SAC Action Class:	
Sector Source Type:	
Site Municipality:	01106

Site: ***IMPERIAL OIL ESSO SERVICE STATION TORONTO CITY ON*** — ***Database:*** ***SPL***

Ref NO:	110205
Contaminant Code:	
Contaminant Name:	
Contaminant Quantity:	

Incident Cause:	VALVE/FITTING LEAK OR FAILURE
Incident Dt:	2/18/1995
Incident Reason:	MATERIAL FAILURE
Incident Summary:	IMPERIAL OIL: 8-12 L GAS CONTAINED UNDER PUMP CAVITY
MOE Reported Dt:	2/20/1995
Environmental Impact:	NOT ANTICIPATED
Nature of Impact:	
Receiving Medium:	LAND
SAC Action Class:	
Sector Source Type:	
Site Municipality:	1106

Site: ***ONTARIO FOOD TERMINAL TORONTO CITY ON*** — ***Database:*** ***SPL***

Ref NO:	10841
Contaminant Code:	
Contaminant Name:	
Contaminant Quantity:	
Incident Cause:	TRUCK/TRAILER OVERTURN
Incident Dt:	10/23/1988
Incident Reason:	UNKNOWN
Incident Summary:	ONTARIO FOOD TERMINAL- 400 L DIESEL FUEL TO STORM SEWER.
MOE Reported Dt:	10/23/1988
Environmental Impact:	
Nature of Impact:	
Receiving Medium:	LAND / WATER
SAC Action Class:	
Sector Source Type:	
Site Municipality:	1106

Site: ***Kraft Canada Inc. Toronto ON*** — ***Database:*** ***SPL***

Ref NO:	5255-9W7N4L
Contaminant Code:	44
Contaminant Name:	SEWAGE,RAW UNCHLORINATED
Contaminant Quantity:	
Incident Cause:	Bypass
Incident Dt:	4/29/2015
Incident Reason:	Operator/Human Error
Incident Summary:	Cross-connected toilets impacting Taylor Massey Creek
MOE Reported Dt:	5/4/2015
Environmental Impact:	
Nature of Impact:	Surface Water
Receiving Medium:	
SAC Action Class:	Watercourse Spills
Sector Source Type:	
Site Municipality:	Toronto

Site: ***Gardiner Expressway Toronto ON*** — ***Database:*** ***SPL***

Ref NO:	2217-7G4NJS
Contaminant Code:	15

Contaminant Name:	MOTOR OIL
Contaminant Quantity:	0 other - see incident description
Incident Cause:	Other Transport Accident
Incident Dt:	
Incident Reason:	Unknown - Reason not determined
Incident Summary:	MVA: motor fluids to cb, Gardiner Express - westbound
MOE Reported Dt:	6/30/2008
Environmental Impact:	
Nature of Impact:	Surface Water Pollution
Receiving Medium:	
SAC Action Class:	Highway Spills (usually highway accidents)
Sector Source Type:	Other Motor Vehicle
Site Municipality:	Toronto

Site: ***TANK TRUCK GARDINER EXPRESSWAY EASTBOUND, EAST OF THE HUMBER RIVER BRIDGE TANK TRUCK (CARGO) TORONTO CITY ON***

Database: ***SPL***

Ref NO:	94308
Contaminant Code:	
Contaminant Name:	
Contaminant Quantity:	
Incident Cause:	TRUCK/TRAILER OVERTURN
Incident Dt:	12/9/1993
Incident Reason:	UNKNOWN
Incident Summary:	APPROX 1MX1M PATCH OF TARTO GARDINER EXPWY FROM OVERTURNED TAR TRAILER
MOE Reported Dt:	12/9/1993
Environmental Impact:	NOT ANTICIPATED
Nature of Impact:	
Receiving Medium:	LAND
SAC Action Class:	
Sector Source Type:	
Site Municipality:	01106

Site: ***ERIN HAULAGE TORONTO INC. GARDINER EXPRESSWAY (PILLAR 21) NEAR THE CNE MOTOR VEHICLE (OPERATING FLUID) TORONTO CITY ON***

Database: ***SPL***

Ref NO:	73330
Contaminant Code:	
Contaminant Name:	
Contaminant Quantity:	
Incident Cause:	TRUCK/TRAILER OVERTURN
Incident Dt:	7/10/1992
Incident Reason:	ADVERSE ROAD CONDITION
Incident Summary:	GARBAGE TRUCK OVERTURN: 200L DIESEL FUEL TO ROAD & SEWERS BELOW EXPRESSWAY
MOE Reported Dt:	7/10/1992
Environmental Impact:	POSSIBLE
Nature of Impact:	Surface Water Pollution
Receiving Medium:	LAND / WATER
SAC Action Class:	
Sector Source Type:	
Site Municipality:	01106

Site: ***PUC***
ELLIS AVENUE SEWAGE PUMPING STATION PUMPING STATION - PLEASE USE ANOTHER TORONTO CITY ON ***INVALID SITE ENTRY***

Database: ***SPL***

Ref NO:	76113
Contaminant Code:	
Contaminant Name:	
Contaminant Quantity:	
Incident Cause:	WASTEWATER DISCHARGE TO WATERCOURSE
Incident Dt:	9/11/1992
Incident Reason:	MATERIAL FAILURE
Incident Summary:	TORONTO CITY PUC - CHLOR. SEWAGE TO HUMBER R. DUE TO PUMP STN. ELEC. FAIL.
MOE Reported Dt:	9/11/1992
Environmental Impact:	POSSIBLE
Nature of Impact:	Water course or lake
Receiving Medium:	WATER
SAC Action Class:	
Sector Source Type:	
Site Municipality:	01106

Site:
2175 Lakeshore Blvd Toronto ON

Database: ***SPL***

Ref NO:	5507-9KWP6M
Contaminant Code:	99
Contaminant Name:	WATER
Contaminant Quantity:	0 L
Incident Cause:	Overflow/Surcharge
Incident Dt:	2014/06/06
Incident Reason:	Berm/Dyke Failure
Incident Summary:	Lakeshore Developments: Water to SS.
MOE Reported Dt:	2014/06/09
Environmental Impact:	Not Anticipated
Nature of Impact:	
Receiving Medium:	
SAC Action Class:	Watercourse Spills
Sector Source Type:	Unknown / N/A
Site Municipality:	Toronto

Site: ***City of Toronto***
Windemere south of the Queensway Toronto ON

Database: ***SPL***

Ref NO:	5802-8BH4QH
Contaminant Code:	44
Contaminant Name:	SEWAGE,RAW UNCHLORINATED
Contaminant Quantity:	0 other - see incident description
Incident Cause:	Other Discharges
Incident Dt:	
Incident Reason:	
Incident Summary:	Toronto Water: Manhole surcharged, clng.
MOE Reported Dt:	11/23/2010
Environmental Impact:	Possible
Nature of Impact:	
Receiving Medium:	
SAC Action Class:	Land Spills
Sector Source Type:	Sewer

Site Municipality:

Site: ***City of Toronto***
West side of QEW Toronto ON

Database: ***SPL***

Ref NO:	2481-8EJNWS
Contaminant Code:	98
Contaminant Name:	UNKNOWN
Contaminant Quantity:	0 other - see incident description
Incident Cause:	Discharge Or Bypass To A Watercourse
Incident Dt:	3/1/2011
Incident Reason:	Unknown - Reason not determined
Incident Summary:	Toronto Water: white sub, unkn. to Mimico Ck.
MOE Reported Dt:	3/1/2011
Environmental Impact:	Confirmed
Nature of Impact:	Surface Water Pollution
Receiving Medium:	
SAC Action Class:	Watercourse Spills
Sector Source Type:	Unknown
Site Municipality:	Toronto

Site: ***PETRO-CANADA***
UNDERGROUND FUEL TANK SERVICE STATION TORONTO CITY ON

Database: ***SPL***

Ref NO:	19573
Contaminant Code:	
Contaminant Name:	
Contaminant Quantity:	
Incident Cause:	ABOVE-GROUND TANK LEAK
Incident Dt:	9/27/1988
Incident Reason:	NEGLIGENCE (APPARENT)
Incident Summary:	BACKENTRY - PETRO-CANADA 65 000-75 000 LTRS FUEL FROM UNDERGROUND TANK
MOE Reported Dt:	9/27/1988
Environmental Impact:	POSSIBLE
Nature of Impact:	
Receiving Medium:	LAND
SAC Action Class:	
Sector Source Type:	
Site Municipality:	01106

Site: ***IMPERIAL WOODWORKING (1969) LT***
TRIBUTARY TO MIMICO CREEK ETOBICOKE PLANT 2256 LAKESHORE BOULEVARD
WEST TORONTO CITY ON

Database: ***SPL***

Ref NO:	25013
Contaminant Code:	
Contaminant Name:	
Contaminant Quantity:	
Incident Cause:	OTHER CAUSE (N.O.S.)
Incident Dt:	9/9/1989
Incident Reason:	INTENTIONAL/PLANNED
Incident Summary:	IMPERIAL WOODWORKING - DUMPING WATER/GLUE WASTE TO STORM SEWER.
MOE Reported Dt:	9/9/1989
Environmental Impact:	
Nature of Impact:	

Receiving Medium: LAND / WATER
SAC Action Class:
Sector Source Type:
Site Municipality: 01106

Site: ***UNKNOWN***
TORONTO HARBOUR PIER 27 TORONTO CITY ON

Database: ***SPL***

Ref NO: 932
Contaminant Code:
Contaminant Name:
Contaminant Quantity:
Incident Cause: UNKNOWN
Incident Dt: 2/1/1988
Incident Reason: UNKNOWN
Incident Summary: CCG- OBSERVED LIGHT OIL FILM ON LAKE FROM UNKNOWNSOURCE.
MOE Reported Dt: 2/1/1988
Environmental Impact:
Nature of Impact:
Receiving Medium: WATER
SAC Action Class:
Sector Source Type:
Site Municipality: 1106

Site:
South of Lakeshore, east of Sunnyside Pool Toronto ON

Database: ***SPL***

Ref NO: 8823-5ZYU5M
Contaminant Code: 99
Contaminant Name: STORM WATER WITH SUSPENDED SOLIDS
Contaminant Quantity:
Incident Cause: Unknown
Incident Dt: 6/13/2004
Incident Reason: Other - Reason not otherwise defined
Incident Summary: Toronto: stormwater up to land
MOE Reported Dt: 6/15/2004
Environmental Impact: Possible
Nature of Impact: Other Impact(s)
Receiving Medium: Land
SAC Action Class: Spills
Sector Source Type:
Site Municipality: Toronto

Site: ***ETOBICOKE HYDRO***
SUBSTATION TRANSFORMER TORONTO CITY ON

Database: ***SPL***

Ref NO: 72330
Contaminant Code:
Contaminant Name:
Contaminant Quantity:
Incident Cause: COOLING SYSTEM LEAK
Incident Dt: 6/19/1992
Incident Reason: STORM/FLOOD/WIND
Incident Summary: ETOBICOKE HYDRO -OIL LEAK TO GROUND FROM TRANSFOR-MER, CONTAINED.
MOE Reported Dt: 6/19/1992

Environmental Impact: CONFIRMED
Nature of Impact: Soil contamination
Receiving Medium: LAND
SAC Action Class:
Sector Source Type:
Site Municipality: 01106

Site: ***CCL CUSTOM MANUFACTURING***
STORM WATER DRAIN ON PROPERTY, DISCHARGES TO HUMBER RIVER. ETOBICOKE PLANT
13 BETHRIDGE ROAD TORONTO CITY ON

Database: ***SPL***

Ref NO: 198038
Contaminant Code:
Contaminant Name:
Contaminant Quantity:
Incident Cause: UNKNOWN
Incident Dt: 4/10/2001
Incident Reason: UNKNOWN
Incident Summary: CCL CUSTOM: SPILL/RELEASEOF FOAM FROM UNKNOWN PROCESS - WORKS.
MOE Reported Dt: 4/10/2001
Environmental Impact: Possible
Nature of Impact: Water course or lake
Receiving Medium: Water
SAC Action Class:
Sector Source Type:
Site Municipality: 01106

Site: ***METROPOLITAN TORONTO, MUNICIPA***
RIDGE VALLEY PUMPING STN., ETOBICOKE SANITARY SEWER/ SEWAGE PUMPING
STATION TORONTO CITY ON

Database: ***SPL***

Ref NO: 174155
Contaminant Code:
Contaminant Name:
Contaminant Quantity:
Incident Cause: CONTAINER OVERFLOW
Incident Dt: 10/25/1999
Incident Reason: EQUIPMENT FAILURE
Incident Summary: TORONTO PUMPING STATION: OVERFLOW OF RAW SEWAGE TO GRD. EQUIP. FAILURE.
MOE Reported Dt: 10/25/1999
Environmental Impact: POSSIBLE
Nature of Impact: Soil contamination
Receiving Medium: LAND
SAC Action Class:
Sector Source Type:
Site Municipality: 1106

Site: ***The Corporation of the City of Toronto***
Park Lawn, N. of Lakeshore Blvd. Toronto ON

Database: ***SPL***

Ref NO: 0627-5MBLRN
Contaminant Code: 44
Contaminant Name: SEWAGE,RAW UNCHLORINATED
Contaminant Quantity: 25 L

Incident Cause:	Discharge Or Bypass To A Watercourse
Incident Dt:	5/7/2003
Incident Reason:	Damage By Moving Equipment - Containers damaged by moving
Incident Summary:	Sanitary main break - sewage to Mimico Crk.
MOE Reported Dt:	5/7/2003
Environmental Impact:	Possible
Nature of Impact:	Surface Water Pollution
Receiving Medium:	Water
SAC Action Class:	Spill to Great Lakes System; Spill to Inland Watercourses; Spills
Sector Source Type:	Other Plant - Sewage Municipal
Site Municipality:	Toronto

Site: ***Petro-Canada Head Office***
PETRO-CANADA CARD-LOCK STATION <UNOFFICIAL> Toronto ON

Database: ***SPL***

Ref NO:	2565-5VQ3JW
Contaminant Code:	15
Contaminant Name:	MOTOR OIL
Contaminant Quantity:	50 L
Incident Cause:	
Incident Dt:	1/29/2004
Incident Reason:	
Incident Summary:	Petro-Canada Station - 50 L motor oil to ground.
MOE Reported Dt:	1/30/2004
Environmental Impact:	
Nature of Impact:	
Receiving Medium:	Land
SAC Action Class:	
Sector Source Type:	
Site Municipality:	Toronto

Site: ***MOTOR VEHICLE***
ONTARIO FOOD TERMINAL MOTOR VEHICLE (OPERATING FLUID) TORONTO CITY ON

Database: ***SPL***

Ref NO:	38603
Contaminant Code:	
Contaminant Name:	
Contaminant Quantity:	
Incident Cause:	PIPE/HOSE LEAK
Incident Dt:	8/1/1990
Incident Reason:	OVERSTRESS/OVERPRESSURE
Incident Summary:	BROKEN FUEL LINE ON TRUCKSPILLED 50 LITRES OF FUELTO GROUND
MOE Reported Dt:	8/2/1990
Environmental Impact:	NOT ANTICIPATED
Nature of Impact:	
Receiving Medium:	LAND
SAC Action Class:	
Sector Source Type:	
Site Municipality:	01106

Site: ***ITALIAN PRODUCE***
ONTARIO FOOD TERMINAL TORONTO CITY ON

Database: ***SPL***

Ref NO:	5838
Contaminant Code:	

Contaminant Name:	
Contaminant Quantity:	
Incident Cause:	OTHER CONTAINER LEAK
Incident Dt:	6/29/1988
Incident Reason:	VANDALISM
Incident Summary:	ITALIAN PRODUCE - SMALL BUT UNKNOWN QTY BATTERY ACID TO GRD.
MOE Reported Dt:	6/29/1988
Environmental Impact:	
Nature of Impact:	
Receiving Medium:	LAND
SAC Action Class:	
Sector Source Type:	
Site Municipality:	1106

Site: ***Canadian Pacific Railway Company***
Mile Marker 9.6, Galt Subdivision in Etobicoke Toronto ON

Database: ***SPL***

Ref NO:	3430-8NP2TW
Contaminant Code:	15
Contaminant Name:	HYDRAULIC OIL
Contaminant Quantity:	10 L
Incident Cause:	Container Leak (Fuel Tank Barrels)
Incident Dt:	11/16/2011
Incident Reason:	Equipment Failure
Incident Summary:	CP Rail - 10 L of hydraulic oil to ground.
MOE Reported Dt:	11/16/2011
Environmental Impact:	Not Anticipated
Nature of Impact:	
Receiving Medium:	Sewage - Municipal/Private and Commercial
SAC Action Class:	Land Spills
Sector Source Type:	Other
Site Municipality:	Toronto

Site: ***UNKNOWN***
LAKE ONTARIO- ETOBICOKE PARK- SEAWALL TORONTO CITY ON

Database: ***SPL***

Ref NO:	150840
Contaminant Code:	
Contaminant Name:	
Contaminant Quantity:	
Incident Cause:	OTHER CONTAINER LEAK
Incident Dt:	12/29/1997
Incident Reason:	UNKNOWN
Incident Summary:	UNKNOWN SOURCE-LEAKING OIL DRUM IN LAKE ONTARIO.WORKS
MOE Reported Dt:	12/29/1997
Environmental Impact:	POSSIBLE
Nature of Impact:	Water course or lake
Receiving Medium:	WATER
SAC Action Class:	
Sector Source Type:	
Site Municipality:	01106

Site: ***TRANSPORT TRUCK***
LAKE ONTARIO, ETOBICOKE TRANSPORT TRUCK (CARGO) TORONTO CITY ON

Database: ***SPL***

Ref NO:	211845
Contaminant Code:	
Contaminant Name:	
Contaminant Quantity:	
Incident Cause:	WASTEWATER DISCHARGE TO WATERCOURSE
Incident Dt:	9/19/2001
Incident Reason:	INTENTIONAL/PLANNED
Incident Summary:	LAKE ONTARIO: SPILL OF PAINT FROM TRUCK TO LAKE, NO DETAILS GIVEN
MOE Reported Dt:	9/19/2001
Environmental Impact:	Possible
Nature of Impact:	Water course or lake
Receiving Medium:	Water
SAC Action Class:	
Sector Source Type:	
Site Municipality:	01106

Site: ***GO TRANSIT LAKE ONTARIO VIA OUTFALL AT NORRIS CRES. ETOBICOKE YARD 125 JUDSON STREET TORONTO CITY ON***

Database: ***SPL***

Ref NO:	138664
Contaminant Code:	
Contaminant Name:	
Contaminant Quantity:	
Incident Cause:	UNKNOWN
Incident Dt:	3/26/1997
Incident Reason:	UNKNOWN
Incident Summary:	GO TRANSIT-UNK. VOL OF DIESEL TO LAKE ONT. WORKS & ERP.
MOE Reported Dt:	3/26/1997
Environmental Impact:	POSSIBLE
Nature of Impact:	Water course or lake
Receiving Medium:	WATER / LAND
SAC Action Class:	
Sector Source Type:	
Site Municipality:	01106

Site: ***TRANSPORT TRUCK LAKESHORE BLVD MOTOR VEHICLE (OPERATING FLUID) TORONTO CITY ON***

Database: ***SPL***

Ref NO:	52736
Contaminant Code:	
Contaminant Name:	
Contaminant Quantity:	
Incident Cause:	OTHER CONTAINER LEAK
Incident Dt:	6/21/1991
Incident Reason:	ERROR
Incident Summary:	METRO PUC-TRUCK DUMPED SLUDGE/WATER MIX TO ROAD, CLEAN-UP COMPLETED.
MOE Reported Dt:	6/21/1991
Environmental Impact:	NOT ANTICIPATED
Nature of Impact:	
Receiving Medium:	LAND
SAC Action Class:	
Sector Source Type:	
Site Municipality:	01106

Site: ***UNKNOWN***
HUMBER RIVER, NOTICED AT LAKESHORE BLVD TORONTO CITY ON

Database: ***SPL***

Ref NO:	166809
Contaminant Code:	
Contaminant Name:	
Contaminant Quantity:	
Incident Cause:	UNKNOWN
Incident Dt:	//
Incident Reason:	UNKNOWN
Incident Summary:	UNKNOWN SOURCE:PETROLEUM SHEEN NOTICED ON HUMBER RIVER.
MOE Reported Dt:	4/20/1999
Environmental Impact:	CONFIRMED
Nature of Impact:	Water course or lake
Receiving Medium:	WATER
SAC Action Class:	
Sector Source Type:	
Site Municipality:	1106

Site:
At Lakeshore Blvd. Toronto ON

Database: ***SPL***

Ref NO:	3166-976KQD
Contaminant Code:	13
Contaminant Name:	HYDROCARBON LIGHT
Contaminant Quantity:	0 other - see incident description
Incident Cause:	Unknown / N/A
Incident Dt:	27-APR-13
Incident Reason:	Unknown / N/A
Incident Summary:	Mimico Creek: Rainbow Sheen
MOE Reported Dt:	27-APR-13
Environmental Impact:	Confirmed
Nature of Impact:	Surface Water Pollution
Receiving Medium:	
SAC Action Class:	Pollution Incident Reports (PIRs) and "Other" calls
Sector Source Type:	Unknown / N/A
Site Municipality:	Toronto

Site: ***City of Toronto***
Wyndemere SOuth of Queensway Toronto ON

Database: ***SPL***

Ref NO:	2824-9JCL67
Contaminant Code:	44
Contaminant Name:	SEWAGE,RAW UNCHLORINATED
Contaminant Quantity:	0 other - see incident description
Incident Cause:	Unknown / N/A
Incident Dt:	2014/04/20
Incident Reason:	Unknown / N/A
Incident Summary:	Toronto Water: Sewage to Storm ongng
MOE Reported Dt:	2014/04/20
Environmental Impact:	Possible
Nature of Impact:	Surface Water Pollution
Receiving Medium:	
SAC Action Class:	Watercourse Spills
Sector Source Type:	Sewer (Private or Municipal)
Site Municipality:	Toronto

Site: ***METROPOLITAN TORONTO, MUNICIPA***
QUEENSWAY BRIDGE, EAST BANK OF THE HUMBER RIVER TORONTO CITY ON

Database: ***SPL***

Ref NO:	28076
Contaminant Code:	
Contaminant Name:	
Contaminant Quantity:	
Incident Cause:	PIPE/HOSE LEAK
Incident Dt:	11/22/1989
Incident Reason:	EQUIPMENT FAILURE
Incident Summary:	METRO PUC - RAW SEWAGE FROM FORCEMAIN AT EAST BANK OF HUMBER RIVER.
MOE Reported Dt:	11/22/1989
Environmental Impact:	CONFIRMED
Nature of Impact:	Water course or lake
Receiving Medium:	LAND / WATER
SAC Action Class:	
Sector Source Type:	
Site Municipality:	01106

Site: ***City of Toronto***
Queensway WB, S of Humber STP Toronto ON

Database: ***SPL***

Ref NO:	5648-95XMRK
Contaminant Code:	44
Contaminant Name:	SEWAGE,RAW UNCHLORINATED
Contaminant Quantity:	0 other - see incident description
Incident Cause:	Leak/Break
Incident Dt:	19-MAR-13
Incident Reason:	Operator/Human Error
Incident Summary:	Humber WWTP force main break, raw sewage to grnd
MOE Reported Dt:	19-MAR-13
Environmental Impact:	Confirmed
Nature of Impact:	Other Impact(s); Soil Contamination
Receiving Medium:	
SAC Action Class:	Watercourse Spills
Sector Source Type:	Sewer (Private or Municipal)
Site Municipality:	Toronto

Site: ***TORONTO, CITY OF***
QUEENSWAY AVENUE LIFT STATION, HUMBER RIVER SANITARY SEWER/ PUMPING STATION
TORONTO CITY ON

Database: ***SPL***

Ref NO:	180064
Contaminant Code:	
Contaminant Name:	
Contaminant Quantity:	
Incident Cause:	WASTEWATER DISCHARGE TO WATERCOURSE
Incident Dt:	4/26/2000
Incident Reason:	POWER INTERRUPTION
Incident Summary:	TORONTO, CITY OF:SPILL OF70.63 M3 OF RAW SEWAGE TO HUMBER RIVER.
MOE Reported Dt:	4/27/2000
Environmental Impact:	POSSIBLE
Nature of Impact:	Water course or lake
Receiving Medium:	WATER
SAC Action Class:	

Sector Source Type:
Site Municipality: 1106

Site: ***Toronto Transit Commission***
Queensway Toronto ON

Database: ***SPL***

Ref NO: 1351-9D8QCG
Contaminant Code: 24
Contaminant Name: GLYCOL/WATER SOLUTION
Contaminant Quantity: 30 L
Incident Cause: Leak/Break
Incident Dt: 2013/11/07
Incident Reason: Unknown / N/A
Incident Summary: TTC 30L Gltycol to grnd/CB, Cln
MOE Reported Dt: 2013/11/07
Environmental Impact: Not Anticipated
Nature of Impact: Soil Contamination
Receiving Medium:
SAC Action Class: Land Spills
Sector Source Type: Motor Vehicle
Site Municipality: Toronto

Site: ***City of Toronto***
Queensway Toronto ON

Database: ***SPL***

Ref NO: 3503-9DPQGD
Contaminant Code: 44
Contaminant Name: SEWAGE,RAW UNCHLORINATED
Contaminant Quantity: 0 other - see incident description
Incident Cause: Leak/Break
Incident Dt: 2013/11/22
Incident Reason: Operator/Human Error
Incident Summary: Queensway: digested sludge pipe hit, road closed
MOE Reported Dt: 2013/11/22
Environmental Impact: Confirmed
Nature of Impact: Other Impact(s); Surface Water Pollution
Receiving Medium:
SAC Action Class: Sewage Bypasses / Overflows
Sector Source Type: Sewer (Private or Municipal)
Site Municipality: Toronto

Site: ***PUC***
QUEENSWAY LIFT STATION PUMPING STATION ***INVALID SITE ENTRY - PLEASE USE ANOTHER TORONTO CITY ON***

Database: ***SPL***

Ref NO: 29346
Contaminant Code:
Contaminant Name:
Contaminant Quantity:
Incident Cause: CONTAINER OVERFLOW
Incident Dt: 12/31/1989
Incident Reason: POWER INTERRUPTION
Incident Summary: PUC - SEWAGE BYPASSING PSDUE TO HYDRO INTERUPTION.
MOE Reported Dt: 12/31/1989
Environmental Impact: NOT ANTICIPATED

Nature of Impact:
Receiving Medium: LAND
SAC Action Class:
Sector Source Type:
Site Municipality: 01106

Site: ***METROPOLITAN TORONTO, MUNICIPA HUMBER RIVER, UNDER NORTHSIDE OF QUEENSWAY BRIDGE, EAST SIDE OF RIVER SANITARY SEWER/ SEWAGE PUMPING STATION TORONTO CITY ON***

Database: ***SPL***

Ref NO: 125464
Contaminant Code:
Contaminant Name:
Contaminant Quantity:
Incident Cause: PIPE/HOSE LEAK
Incident Dt: 4/24/1996
Incident Reason: EQUIPMENT FAILURE
Incident Summary: METRO WORKS: FORCEMAIN BREAK SPILLS RAW SEWAGE TO HUMBER RIVER.
MOE Reported Dt: 4/24/1996
Environmental Impact: POSSIBLE
Nature of Impact: Water course or lake
Receiving Medium: LAND / WATER
SAC Action Class:
Sector Source Type:
Site Municipality: 01106

Site: ***TORONTO HYDRO CATCH BASIN AT THE CORNER OF QUEEN AND LAKESHORE TRANSFORMER TORONTO CITY ON***

Database: ***SPL***

Ref NO: 181494
Contaminant Code:
Contaminant Name:
Contaminant Quantity:
Incident Cause: COOLING SYSTEM LEAK
Incident Dt: 5/31/2000
Incident Reason: FIRE/EXPLOSION
Incident Summary: TORONTO HYDRO-100L NON- PCB X-FORMER OIL TO GRND,C-BASIN,CLEANING,WORKS..
MOE Reported Dt: 5/31/2000
Environmental Impact: POSSIBLE
Nature of Impact: Water course or lake
Receiving Medium: LAND / WATER
SAC Action Class:
Sector Source Type:
Site Municipality: 1106

Site: ***TRANSPORT TRUCK QEW WESTBOUND 1 KM EAST OF 427. JUST EAST OF EVANS COURT. MOTOR VEHICLE (OPERATING FLUID) TORONTO CITY ON***

Database: ***SPL***

Ref NO: 173373
Contaminant Code:
Contaminant Name:
Contaminant Quantity:
Incident Cause: OTHER CONTAINER LEAK

Incident Dt:	10/2/1999
Incident Reason:	ERROR
Incident Summary:	LIQUID TERMINALS-UKN QTY DIESEL TO HIGHWAY & CB, FD,REGION.
MOE Reported Dt:	10/2/1999
Environmental Impact:	POSSIBLE
Nature of Impact:	Water course or lake
Receiving Medium:	LAND / WATER
SAC Action Class:	
Sector Source Type:	
Site Municipality:	1106

Site: ***DARLING & CO. LTD***
MTO TRUCK INSPECTION STATION QEW WESTBOUND TRANSPORT TRUCK (CARGO) TORONTO CITY ON

Database: ***SPL***

Ref NO:	74209
Contaminant Code:	
Contaminant Name:	
Contaminant Quantity:	
Incident Cause:	OTHER CONTAINER LEAK
Incident Dt:	7/28/1992
Incident Reason:	OTHER
Incident Summary:	DARLING & CO - 45L LIQUIDBLEACH TO GROUND FROM DRUM INSIDE TRUCK.
MOE Reported Dt:	7/28/1992
Environmental Impact:	NOT ANTICIPATED
Nature of Impact:	Multi Media Pollution
Receiving Medium:	LAND
SAC Action Class:	
Sector Source Type:	
Site Municipality:	01106

Site: ***Trimac Transportation Service Ltd.***
QEW Eastbound at Exit 113 (Third Line)<UNOFFICIAL> Toronto ON

Database: ***SPL***

Ref NO:	2775-776L9W
Contaminant Code:	13
Contaminant Name:	DIESEL FUEL
Contaminant Quantity:	60 L
Incident Cause:	Other Discharges
Incident Dt:	
Incident Reason:	Debris on Road
Incident Summary:	Trimac - 60 L diesel to parking lot, no sewers
MOE Reported Dt:	9/18/2007
Environmental Impact:	Possible
Nature of Impact:	Soil Contamination
Receiving Medium:	Land
SAC Action Class:	
Sector Source Type:	Transport Truck
Site Municipality:	Oakville

Site: ***City of Toronto***
sewer chambers, south side of Lakeshore Boulevard West at Etobicoke Creek Toronto ON

Database: ***SPL***

Ref NO:	7363-99XK64
Contaminant Code:	44

Contaminant Name:	SEWAGE,RAW UNCHLORINATED
Contaminant Quantity:	0 other - see incident description
Incident Cause:	Overflow/Surcharge
Incident Dt:	2013/07/08
Incident Reason:	Weather Conditions
Incident Summary:	City of Toronto: evidence of sewage spill due to rain event
MOE Reported Dt:	2013/07/25
Environmental Impact:	Confirmed
Nature of Impact:	Surface Water Pollution
Receiving Medium:	
SAC Action Class:	Watercourse Spills
Sector Source Type:	Sewer (Private or Municipal)
Site Municipality:	Toronto

Site: ***Essroc Canada Inc.***
Lakeshore Blvd West, W of Parkside Drive, 8 m W of hydro pole # 556 CENTRE MEDIAN - UNDERGROUND HIGH VOLTAGE CABLE TRENCH<UNOFFICIAL> Toronto ON

Database: ***SPL***

Ref NO:	7187-6MJQV6
Contaminant Code:	13
Contaminant Name:	MINERAL OIL
Contaminant Quantity:	1375 L
Incident Cause:	Discharge or Emission to Air
Incident Dt:	7/2/2006
Incident Reason:	Equipment Failure
Incident Summary:	Hydro One: 1375 L mineral oil to cable trench, Lakeshore W
MOE Reported Dt:	7/2/2006
Environmental Impact:	Possible
Nature of Impact:	Multi-Media Pollution; Other Impact(s); Soil Contamination
Receiving Medium:	Land
SAC Action Class:	
Sector Source Type:	Other
Site Municipality:	Prince Edward

Site: ***Section 21(1)(f)***
Lakeshore Blvd West Toronto ON

Database: ***SPL***

Ref NO:	8360-7H7VKE
Contaminant Code:	41
Contaminant Name:	DIESEL FUEL AND WATER MIXTURE
Contaminant Quantity:	8 L
Incident Cause:	Discharge Or Bypass To A Watercourse
Incident Dt:	
Incident Reason:	Error- Operator error
Incident Summary:	Ont. Place Marina 6-8L diesel/water mix. to water from boat
MOE Reported Dt:	8/4/2008
Environmental Impact:	Possible
Nature of Impact:	Surface Water Pollution
Receiving Medium:	
SAC Action Class:	Watercourse Spills
Sector Source Type:	Pleasure Craft
Site Municipality:	Toronto

Site: ***Steam Films<UNOFFICIAL>***
Etobicoke Toronto ON M8Z 1T8

Database: ***SPL***

Ref NO:	0361-78EHJX
Contaminant Code:	15
Contaminant Name:	HYDRAULIC OIL
Contaminant Quantity:	30 L
Incident Cause:	Pipe Or Hose Leak
Incident Dt:	
Incident Reason:	Equipment Failure
Incident Summary:	Steam Films: 30 L hydraulic oil to grnd; contained
MOE Reported Dt:	10/28/2007
Environmental Impact:	Not Anticipated
Nature of Impact:	Soil Contamination
Receiving Medium:	Land
SAC Action Class:	
Sector Source Type:	Other
Site Municipality:	Toronto

Site: ***Database:***
Etobicoke Toronto ON ***SPL***

Ref NO:	5001-967VT5
Contaminant Code:	35
Contaminant Name:	NATURAL GAS (METHANE)
Contaminant Quantity:	0 other - see incident description
Incident Cause:	Leak/Break
Incident Dt:	27-MAR-13
Incident Reason:	Operator/Human Error
Incident Summary:	TSSA - 1/2" service line cut by contractor.
MOE Reported Dt:	27-MAR-13
Environmental Impact:	Not Anticipated
Nature of Impact:	Air Pollution
Receiving Medium:	
SAC Action Class:	Air Spills - Gases and Vapours
Sector Source Type:	Pipeline/Components
Site Municipality:	Toronto

Site: ***SIPCO*** ***Database:***
LAKE ONTARIO TORONTO HARBOUR - QUEEN'S QUAY TANK TRUCK (CARGO) TORONTO CITY ON ***SPL***

Ref NO:	53544
Contaminant Code:	
Contaminant Name:	
Contaminant Quantity:	
Incident Cause:	CONTAINER OVERFLOW
Incident Dt:	7/5/1991
Incident Reason:	ERROR
Incident Summary:	SIPCO OIL - 22.5 L SPILL OF DIESEL FUEL INTO LAKE ONTARIO.
MOE Reported Dt:	7/5/1991
Environmental Impact:	CONFIRMED
Nature of Impact:	Water course or lake
Receiving Medium:	WATER
SAC Action Class:	
Sector Source Type:	
Site Municipality:	01106

Site: ***Canadian National Railway Company***
Isolation Track C@ Toronto ON

Database: ***SPL***

Ref NO:	1667-7TBHY5
Contaminant Code:	
Contaminant Name:	AVIATION FUEL (JET A OR B, TURBO)
Contaminant Quantity:	
Incident Cause:	
Incident Dt:	
Incident Reason:	
Incident Summary:	Canutec: Rail car leaking aviation fuel
MOE Reported Dt:	6/24/2009
Environmental Impact:	Not Anticipated
Nature of Impact:	Other Impact(s)
Receiving Medium:	
SAC Action Class:	Land Spills
Sector Source Type:	Train
Site Municipality:	Toronto

Site: ***SERVICE STATION***
HUMBER RIVER, FORMER ETOBICOKE (N.O.S.) TORONTO CITY ON

Database: ***SPL***

Ref NO:	177892
Contaminant Code:	
Contaminant Name:	
Contaminant Quantity:	
Incident Cause:	UNDERGROUND TANK LEAK
Incident Dt:	2/25/2000
Incident Reason:	UNKNOWN
Incident Summary:	R. KIDD FUELS: SPILL TO STORM SEWERS-DIESEL FUEL LEAKING FROM UNKNOWN SRC.
MOE Reported Dt:	2/25/2000
Environmental Impact:	CONFIRMED
Nature of Impact:	Water course or lake
Receiving Medium:	WATER
SAC Action Class:	
Sector Source Type:	
Site Municipality:	1106

Site: ***CONTRACTOR***
GARDINER DEMOLITION PROJECT (N.O.S.) TORONTO CITY ON

Database: ***SPL***

Ref NO:	195665
Contaminant Code:	
Contaminant Name:	
Contaminant Quantity:	
Incident Cause:	OTHER CAUSE (N.O.S.)
Incident Dt:	2/27/2001
Incident Reason:	OTHER
Incident Summary:	CITIZENS COMPLAINING OF DUST FROM GARDINER DEMOLITION.
MOE Reported Dt:	2/27/2001
Environmental Impact:	Possible
Nature of Impact:	Multi Media Pollution
Receiving Medium:	Land
SAC Action Class:	
Sector Source Type:	
Site Municipality:	01106

Site: ***CONTRACTOR***
GARDINER DEMOLITION PROJECT (N.O.S.) TORONTO CITY ON

Database: ***SPL***

Ref NO:	197034
Contaminant Code:	
Contaminant Name:	
Contaminant Quantity:	
Incident Cause:	OTHER CAUSE (N.O.S.)
Incident Dt:	3/25/2001
Incident Reason:	OTHER
Incident Summary:	COMPLAINT OF DUST FROM THE GARDINER DEMOLITION ONGOING ISSUE.
MOE Reported Dt:	3/25/2001
Environmental Impact:	Possible
Nature of Impact:	Multi Media Pollution
Receiving Medium:	Land, Air
SAC Action Class:	
Sector Source Type:	
Site Municipality:	01106

Site:
Etobicoke Toronto ON M9B 4R6

Database: ***SPL***

Ref NO:	4416-7FAL2J
Contaminant Code:	35
Contaminant Name:	NATURAL GAS (METHANE)
Contaminant Quantity:	
Incident Cause:	Discharge or Emission to Air
Incident Dt:	
Incident Reason:	Equipment Failure
Incident Summary:	TSSA/MOE - Plastic 1/2 inch gas line break
MOE Reported Dt:	6/4/2008
Environmental Impact:	Confirmed
Nature of Impact:	Air Pollution
Receiving Medium:	
SAC Action Class:	Air Spills - Gases and Vapours
Sector Source Type:	Other
Site Municipality:	Toronto

Site:
Etobicoke Toronto ON

Database: ***SPL***

Ref NO:	7748-9QCMRS
Contaminant Code:	35
Contaminant Name:	NATURAL GAS (METHANE)
Contaminant Quantity:	0 other - see incident description
Incident Cause:	Leak/Break
Incident Dt:	2014/10/29
Incident Reason:	Operator/Human Error
Incident Summary:	TSSA, 32 Royal Avon Cres, 1.25 plastic line damage
MOE Reported Dt:	2014/10/29
Environmental Impact:	Confirmed
Nature of Impact:	Air Pollution
Receiving Medium:	
SAC Action Class:	TSSA - Fuel Safety Branch - Hydrocarbon Fuel Release/Spill

Sector Source Type:	Pipeline/Components
Site Municipality:	Toronto

Site: ***Database:***
Etobicoke Toronto ON ***SPL***

Ref NO:	3726-9KEP6C
Contaminant Code:	35
Contaminant Name:	NATURAL GAS (METHANE)
Contaminant Quantity:	0 other - see incident description
Incident Cause:	Leak/Break
Incident Dt:	2014/05/24
Incident Reason:	Operator/Human Error
Incident Summary:	TSSA: 1/2" plastic line strike, safe
MOE Reported Dt:	2014/05/24
Environmental Impact:	Not Anticipated
Nature of Impact:	Air Pollution
Receiving Medium:	
SAC Action Class:	TSSA - Fuel Safety Branch - Hydrocarbon Fuel Release/Spill
Sector Source Type:	Pipeline/Components
Site Municipality:	Toronto

Site: ***Rexdale Disposal Limited*** ***Database:***
Etobicoke Toronto ON ***SPL***

Ref NO:	5334-9KBLDY
Contaminant Code:	15
Contaminant Name:	ENGINE OIL
Contaminant Quantity:	0 other - see incident description
Incident Cause:	Collision/Accident
Incident Dt:	2014/05/21
Incident Reason:	Unknown / N/A
Incident Summary:	Hwy 427, garbage truck rollover, engine oil spill
MOE Reported Dt:	2014/05/21
Environmental Impact:	Not Anticipated
Nature of Impact:	Soil Contamination
Receiving Medium:	
SAC Action Class:	Highway Spills (usually highway accidents)
Sector Source Type:	Motor Vehicle
Site Municipality:	Toronto

Site: ***Database:***
Etobicoke Toronto ON ***SPL***

Ref NO:	3126-5N6MGD
Contaminant Code:	41
Contaminant Name:	PAINT AND PIGMENT WASTES
Contaminant Quantity:	22.75 L
Incident Cause:	Other Discharges
Incident Dt:	6/2/2003
Incident Reason:	Negligence (Apparent) - Caused by lack of diligence
Incident Summary:	Bella Interiors - dumped paint to CB
MOE Reported Dt:	6/3/2003
Environmental Impact:	Not Anticipated
Nature of Impact:	Soil Contamination; Vegetation Damage

Receiving Medium:	Land
SAC Action Class:	Spill to Land
Sector Source Type:	Other
Site Municipality:	Toronto

Site: ***Database:***
Etobicoke Toronto ON ***SPL***

Ref NO:	0376-5NWTMN
Contaminant Code:	46
Contaminant Name:	USED MOTOR OIL
Contaminant Quantity:	8 L
Incident Cause:	Unknown
Incident Dt:	6/27/2003
Incident Reason:	Other - Reason not otherwise defined
Incident Summary:	Priv- 8 L used motor oil to asph. dumped.
MOE Reported Dt:	6/27/2003
Environmental Impact:	Possible
Nature of Impact:	Other Impact(s)
Receiving Medium:	Land
SAC Action Class:	
Sector Source Type:	
Site Municipality:	Toronto

Site: ***Database:***
Etobicoke Toronto ON M8Y 3T9 ***SPL***

Ref NO:	4617-7GELE8
Contaminant Code:	35
Contaminant Name:	NATURAL GAS (METHANE)
Contaminant Quantity:	1 min (duration)
Incident Cause:	Other Discharges
Incident Dt:	
Incident Reason:	Error- Operator error
Incident Summary:	TSSA-FSB, ¼ plastic service damage, made safe.
MOE Reported Dt:	7/10/2008
Environmental Impact:	Not Anticipated
Nature of Impact:	Air Pollution
Receiving Medium:	
SAC Action Class:	TSSA - Fuel Safety Branch
Sector Source Type:	Other
Site Municipality:	Toronto

Site: ***Database:***
Etobicoke Toronto ON M9A 1G4 ***SPL***

Ref NO:	6872-6G7MMQ
Contaminant Code:	
Contaminant Name:	NATURAL GAS, COMPRESSED (METHANE)
Contaminant Quantity:	
Incident Cause:	Pipe Or Hose Leak
Incident Dt:	9/13/2005
Incident Reason:	Error- Operator error
Incident Summary:	TSSA: Enbridge, gas main break, no evacuation
MOE Reported Dt:	9/13/2005

Environmental Impact:	Not Anticipated
Nature of Impact:	Air Pollution
Receiving Medium:	Air
SAC Action Class:	TSSA - Fuel Safety Branch
Sector Source Type:	Pipeline
Site Municipality:	Toronto

Site: ***Database:***
Etobicoke Toronto ON M8Y 1J3 ***SPL***

Ref NO:	1434-7JM66V
Contaminant Code:	13
Contaminant Name:	DIESEL FUEL
Contaminant Quantity:	130 L
Incident Cause:	Other Transport Accident
Incident Dt:	
Incident Reason:	Other - Reason not otherwise defined
Incident Summary:	Cisco: 130 L diesel to road and catch basin
MOE Reported Dt:	9/18/2008
Environmental Impact:	Confirmed
Nature of Impact:	Surface Water Pollution
Receiving Medium:	
SAC Action Class:	Watercourse Spills
Sector Source Type:	Transport Truck
Site Municipality:	Toronto

Appendix: Database Descriptions

Ecolog Environmental Risk Information Services Ltd (ERIS) can search the following databases. The extent of historical information varies with each database and current information is determined by what is publicly available to ERIS at the time of update. ***Note:*** *Databases denoted with " * " indicates that the database will no longer be updated. See the individual database description for more information.*

Abandoned Aggregate Inventory: Provincial AAGR

The MAAP Program maintains a database of abandoned pits and quarries. Please note that the database is only referenced by lot and concession and city/town location. The database provides information regarding the location, type, size, land use, status and general comments.*

Government Publication Date: Sept 2002*

Aggregate Inventory: Provincial AGR

The Ontario Ministry of Natural Resources maintains a database of all active pits and quarries. The database provides information regarding the registered owner/operator, location name, operation type, approval type, and maximum annual tonnage.

Government Publication Date: Up to Mar 2015

Abandoned Mine Information System: Provincial AMIS

The Abandoned Mines Information System contains data on known abandoned and inactive mines located on both Crown and privately held lands. The information was provided by the Ministry of Northern Development and Mines (MNDM), with the following disclaimer: "the database provided has been compiled from various sources, and the Ministry of Northern Development and Mines makes no representation and takes no responsibility that such information is accurate, current or complete". Reported information includes official mine name, status, background information, mine start/end date, primary commodity, mine features, hazards and remediation.

Government Publication Date: 1800-Oct 2014

Anderson's Waste Disposal Sites: Private ANDR

The information provided in this database was collected by examining various historical documents which aimed to characterize the likely position of former waste disposal sites from 1860 to present. The research initiative behind the creation of this database was to identify those sites that are missing from the Ontario MOE Waste Disposal Site Inventory, as well as to provide revisions and corrections to the positions and descriptions of sites currently listed in the MOE inventory. In addition to historic waste disposal facilities, the database also identifies certain auto wreckers and scrap yards that have been extrapolated from documentary sources. Please note that the data is not warranted to be complete, exhaustive or authoritative. The information was collected for research purposes only.

Government Publication Date: 1860s-Present

Automobile Wrecking & Supplies: Private AUWR

This database provides an inventory of known locations that are involved in the scrap metal, automobile wrecking/recycling, and automobile parts & supplies industry. Information is provided on the company name, location and business type.

Government Publication Date: 2001-Jul 2014

Borehole: Provincial BORE

A borehole is the generalized term for any narrow shaft drilled in the ground, either vertically or horizontally. The information here includes geotechnical investigations or environmental site assessments, mineral exploration, or as a pilot hole for installing piers or underground utilities. Information is from many sources such as the Ministry of Transportation (MTO) boreholes from engineering reports and projects from the 1950 to 1990's in Southern Ontario. Boreholes from the Ontario Geological Survey (OGS) including The Urban Geology Analysis Information System (UGAIS) and the York Peel Durham Toronto (YPDT) database of the Conservation Authority Moraine Coalition. This database will include fields such as location, stratigraphy, depth, elevation, year drilled, etc. For all water well data or oil and gas well data for Ontario please refer to WWIS and OOGW.

Government Publication Date: 1875-Jul 2014

Certificates of Approval: Provincial CA

This database contains the following types of approvals: Air & Noise, Industrial Sewage, Municipal & Private Sewage, Waste Management Systems and Renewable Energy Approvals. The MOE in Ontario states that any facility that releases emissions to the atmosphere, discharges contaminants to ground or surface water, provides potable water supplies, or stores, transports or disposes of waste, must have a Certificate of Approval before it can operate lawfully. Fields include approval number, business name, address, approval date, approval type and status. This database will no longer be updated, as CofA's have been replaced by either Environmental Activity and Sector Registry (EASR) or Environmental Compliance Approval (ECA). Please refer to those individual databases for any information after Oct.31, 2011.

Government Publication Date: 1985-Oct 30, 2011*

Commercial Fuel Oil Tanks: Provincial CFOT

Since May 2002, Ontario developed a new act where it became mandatory for fuel oil tanks to be registered with Technical Standards & Safety Authority (TSSA). This data would include all commercial underground fuel oil tanks in Ontario with fields such as location, registration number, tank material, age of tank and tank size.

Government Publication Date: 1948-Dec 2015

Chemical Register: Private CHEM

This database includes information from both a one time study conducted in 1992 and private source and is a listing of facilities that manufacture or distribute chemicals. The production of these chemical substances may involve one or more chemical reactions and/or chemical separation processes (i.e. fractionation, solvent extraction, crystallization, etc.).

Government Publication Date: 1992, 1999-Jul 2014

Inventory of Coal Gasification Plants and Coal Tar Sites: Provincial COAL

This inventory includes both the "Inventory of Coal Gasification Plant Waste Sites in Ontario-April 1987" and the Inventory of Industrial Sites Producing or Using Coal Tar and Related Tars in Ontario-November 1988) collected by the MOE. It identifies industrial sites that produced and continue to produce or use coal tar and other related tars. Detailed information is available and includes: facility type, size, land use, information on adjoining properties, soil condition, site operators/occupants, site description, potential environmental impacts and historic maps available. This was a one-time inventory.*

Government Publication Date: Apr 1987 and Nov 1988*

Compliance and Convictions: Provincial CONV

This database summarizes the fines and convictions handed down by the Ontario courts beginning in 1989. Companies and individuals named here have been found guilty of environmental offenses in Ontario courts of law.

Government Publication Date: 1989-Feb 2014

Certificates of Property Use: Provincial CPU

This is a subset taken from Ontario's Environmental Registry (EBR) database. It will include all CPU's on the registry such as (EPA s. 168.6) - Certificate of Property Use.

Government Publication Date: 1994-Jan 2016

Drill Hole Database: Provincial DRL

The Ontario Drill Hole Database contains information on more than 113,000 percussion, overburden, sonic and diamond drill holes from assessment files on record with the department of Mines and Minerals. Please note that limited data is available for southern Ontario, as it was the last area to be completed. The database was created when surveys submitted to the Ministry were converted in the Assessment File Research Image Database (AFRI) project. However, the degree of accuracy (coordinates) as to the exact location of drill holes is dependent upon the source document submitted to the MNDM. Levels of accuracy used to locate holes are: centering on the mining claim; a sketch of the mining claim; a 1:50,000 map; a detailed company map; or from submitted a "Report of Work".

Government Publication Date: 1886-Jun 2014

Environmental Activity and Sector Registry: Provincial EASR

On October 31, 2011, a smarter, faster environmental approvals system came into effect in Ontario. The EASR allows businesses to register certain activities with the ministry, rather than apply for an approval. The registry is available for common systems and processes, to which preset rules of operation can be applied. The EASR is currently available for: heating systems, standby power systems and automotive refinishing. Businesses whose activities aren't subject to the EASR may apply for an ECA (Environmental Compliance Approval), Please see our ECA database.

Government Publication Date: Feb 29, 2016

Environmental Registry: Provincial EBR

The Environmental Registry lists proposals, decisions and exceptions regarding policies, Acts, instruments, or regulations that could significantly affect the environment. Through the Registry, thirteen provincial ministries notify the public of upcoming proposals and invite their comments. For example, if a local business is requesting a permit, license, or certificate of approval to release substances into the air or water; these are notified on the registry. Data includes: Approval for discharge into the natural environment other than water (i.e. Air) - EPA s. 9, Approval for sewage works - OWRA s. 53(1), and EPA s. 27 - Approval for a waste disposal site. For information regarding Permit to Take Water (PTTW), Certificate of Property Use (CPU) and (ORD) Orders please refer to those individual databases.

Government Publication Date: 1994-Jan 2016

Environmental Compliance Approval: Provincial ECA

On October 31, 2011, a smarter, faster environmental approvals system came into effect in Ontario. In the past, a business had to apply for multiple approvals (known as certificates of approval) for individual processes and pieces of equipment. Today, a business either registers itself, or applies for a single approval, depending on the types of activities it conducts. Businesses whose activities aren't subject to the EASR may apply for an ECA. A single ECA addresses all of a business's emissions, discharges and wastes. Separate approvals for air, noise and waste are no longer required. This database will also include Renewable Energy Approvals. For certificates of approval prior to Nov 1st, 2011, please refer to the CA database. For all Waste Disposal Sites please refer to the WDS database.

Government Publication Date: Feb 29, 2016

Environmental Effects Monitoring: Federal EEM

The Environmental Effects Monitoring program assesses the effects of effluent from industrial or other sources on fish, fish habitat and human usage of fisheries resources. Since 1992, pulp and paper mills have been required to conduct EEM studies under the Pulp and Paper Effluent Regulations. This database provides information on the mill name, geographical location and sub-lethal toxicity data.

Government Publication Date: 1992-2007*

ERIS Historical Searches: Private EHS

ERIS has compiled a database of all environmental risk reports completed since March 1999. Available fields for this database include: site location, date of report, type of report, and search radius. As per all other databases, the ERIS database can be referenced on both the map and "Statistical Profile" page.

Government Publication Date: 1999-Aug 2014

Environmental Issues Inventory System: Federal EIIS

The Environmental Issues Inventory System was developed through the implementation of the Environmental Issues and Remediation Plan. This plan was established to determine the location and severity of contaminated sites on inhabited First Nation reserves, and where necessary, to remediate those that posed a risk to health and safety; and to prevent future environmental problems. The EIIS provides information on the reserve under investigation, inventory number, name of site, environmental issue, site action (Remediation, Site Assessment), and date investigation completed.

Government Publication Date: 1992-2001*

Emergency Management Historical Event: Provincial EMHE

The Emergency Management Historical Event data class will store the locations of historical occurrences of emergency events. Events captured will include those assigned to the Ministry of Natural Resources by Order-In-Council (OIC) under the Emergency Management and Civil Protection Act as well as events where MNR provided requested emergency response assistance. Many of these events will have involved community evacuations, significant structural loss, and/or involvement of MNR emergency response staff. These events fall into one of ten (10) type categories: Dam Failure; Drought / Low Water; Erosion; Flood; Forest Fire; Soil and Bedrock Instability; Petroleum Resource Center Event, EMO Requested Assistance, Continuity of Operations Event, Other Requested Assistance.

Government Publication Date: May 31, 2014

List of TSSA Expired Facilities: Provincial EXP

This is a list of all expired facilities that fall under the TSSA (TSSA Act & Safety Regulations), including the six regulations that exist under the Fuels Safety Division. It will include facilities such as private fuel outlets, bulk plants, fuel oil tanks, gasoline stations, marinas, propane filling stations, liquid fuel tanks, piping systems, etc. These tanks have been removed and automatically fall under the expired facilities inventory held by TSSA.

Government Publication Date: Current to Nov 2015

Federal Convictions: Federal FCON

Environment Canada maintains a database referred to as the "Environmental Registry" that details prosecutions under the Canadian Environmental Protection Act (CEPA) and the Fisheries Act (FA). Information is provided on the company name, location, charge date, offence and penalty.

Government Publication Date: 1988-Jun 2007*

Contaminated Sites on Federal Land: Federal FCS

The Federal Contaminated Sites Inventory includes information on known federal contaminated sites under the custodianship of departments, agencies and consolidated Crown corporations as well as those that are being or have been investigated to determine whether they have contamination arising from past use that could pose a risk to human health or the environment. The inventory also includes non-federal contaminated sites for which the Government of Canada has accepted some or all financial responsibility. It does not include sites where contamination has been caused by, and which are under the control of, enterprise Crown corporations, private individuals, firms or other levels of government.

Government Publication Date: June 2000-Oct 2015

Fisheries & Oceans Fuel Tanks: Federal FOFT

Fisheries & Oceans Canada maintains an inventory of aboveground & underground fuel storage tanks located on Fisheries & Oceans property or controlled by DFO. Our inventory provides information on the site name, location, tank owner, tank operator, facility type, storage tank location, tank contents & capacity, and date of tank installation.

Government Publication Date: 1964-Sept 2003

Fuel Storage Tank: Provincial FST

The Technical Standards & Safety Authority (TSSA), under the Technical Standards & Safety Act of 2000 maintains a database of registered private and retail fuel storage tanks in Ontario with fields such as location, tank status, license date, tank type, tank capacity, fuel type, installation year and facility type.

Government Publication Date: 2010-Nov 2015

Fuel Storage Tank - Historic: Provincial FSTH

The Technical Standards & Safety Authority (TSSA), under the Technical Standards & Safety Act of 2000 maintains a database of registered private and retail fuel storage tanks in Ontario with fields such as location, tank status, license date, tank type, tank capacity, fuel type, installation year and facility type.

Government Publication Date: Pre-Jan 2010*

Ontario Regulation 347 Waste Generators Summary: Provincial GEN

Regulation 347 of the Ontario EPA defines a waste generation site as any site, equipment and/or operation involved in the production, collection, handling and/or storage of regulated wastes. A generator of regulated waste is required to register the waste generation site and each waste produced, collected, handled, or stored at the site. This database contains the registration number, company name and address of registered generators including the types of hazardous wastes generated. It includes data on waste generating facilities such as: drycleaners, waste treatment and disposal facilities, machine shops, electric power distribution etc. This information is a summary of all years from 1986 including the most currently available data. Some records may contain, within the company name, the phrase "See & Use..." followed by a series of letters and numbers. This occurs when one company is amalgamated with or taken over by another registered company. The number listed as "See & Use", refers to the new ownership and the other identification number refers to the original ownership. This phrase serves as a link between the 2 companies until operations have been fully transferred.

Government Publication Date: 1986-May 2015

Greehouse Gas Emissions from Large Facilities: Federal GHG

List of greenhouse gas emissions from large facilities made available by Environment Canada. Greenhouse gas emissions in kilotonnes of carbon dioxide equivalents (kt CO2 eq).

Government Publication Date: Dec 31, 2013

TSSA Historic Incidents: Provincial HINC

This database will cover all incidences recorded by TSSA with their older system, before they moved to their new management system. TSSA's Fuels Safety Program administers the Technical Standards & Safety Act 2000, providing fuel-related safety services associated with the safe transportation, storage, handling and use of fuels such as gasoline, diesel, propane, natural gas and hydrogen. Under this Act, TSSA regulates fuel suppliers, storage facilities, transport trucks, pipelines, contractors and equipment or appliances that use fuels. The TSSA works to protect the public, the environment and property from fuel-related hazards such as spills, fires and explosions. This database will include spills and leaks from pipelines, diesel, fuel oil, gasoline, natural gas, propane and hydrogen recorded by the TSSA.

Government Publication Date: 2006-June 2009*

Indian & Northern Affairs Fuel Tanks: Federal IAFT

The Department of Indian & Northern Affairs Canada (INAC) maintains an inventory of aboveground & underground fuel storage tanks located on both federal and crown land. Our inventory provides information on the reserve name, location, facility type, site/facility name, tank type, material & ID number, tank contents & capacity, and date of tank installation.

Government Publication Date: 1950-Aug 2003*

TSSA Incidents: Provincial INC

TSSA's Fuels Safety Program administers the Technical Standards & Safety Act 2000, providing fuel-related safety services associated with the safe transportation, storage, handling and use of fuels such as gasoline, diesel, propane, natural gas and hydrogen. Under this Act, TSSA regulates fuel suppliers, storage facilities, transport trucks, pipelines, contractors and equipment or appliances that use fuels. Includes incidents from fuel-related hazards such as spills, fires and explosions. This database will include spills and leaks from diesel, fuel oil, gasoline, natural gas, propane and hydrogen recorded by the TSSA.

Government Publication Date: June 2009 - Nov 2015

Landfill Inventory Management Ontario: Provincial LIMO

The Landfill Inventory Management Ontario (LIMO) database is updated every year, as the ministry compiles new and updated information. The inventory will include small and large landfills. Additionally, each year the ministry will request operators of the larger landfills complete a landfill data collection form that will be used to update LIMO and will include the following information from the previous operating year. This will include additional information such as estimated amount of total waste received, landfill capacity, estimated total remaining landfill capacity, fill rates, engineering designs, reporting and monitoring details, size of location, service area, approved waste types, leachate of site treatment, contaminant attenuation zone and more. The small landfills will include information such as site owner, site location and certificate of approval # and status.

Government Publication Date: 2012

Canadian Mine Locations: Private MINE

This information is collected from the Canadian & American Mines Handbook. The Mines database is a national database that provides over 290 listings on mines (listed as public companies) dealing primarily with precious metals and hard rocks. Listed are mines that are currently in operation, closed, suspended, or are still being developed (advanced projects). Their locations are provided as geographic coordinates (x, y and/or longitude, latitude). As of 2002, data pertaining to Canadian smelters and refineries has been appended to this database.

Government Publication Date: 1998-2009*

Mineral Occurrences: Provincial MNR

In the early 70's, the Ministry of Northern Development and Mines created an inventory of approximately 19,000 mineral occurrences in Ontario, in regard to metallic and industrial minerals, as well as some information on building stones and aggregate deposits. Please note that the "Horizontal Positional Accuracy" is approximately +/- 200 m. Many reference elements for each record were derived from field sketches using pace or chain/tape measurements against claim posts or topographic features in the area. The primary limiting factor for the level of positional accuracy is the scale of the source material. The testing of horizontal accuracy of the source materials was accomplished by comparing the plan metric (X and Y) coordinates of that point with the coordinates of the same point as defined from a source of higher accuracy.

Government Publication Date: 1846-Apr 2013

National Analysis of Trends in Emergencies System (NATES): Federal NATE

In 1974 Environment Canada established the National Analysis of Trends in Emergencies System (NATES) database, for the voluntary reporting of significant spill incidents. The data was to be used to assist in directing the work of the emergencies program. NATES ran from 1974 to 1994. Extensive information is available within this database including company names, place where the spill occurred, date of spill, cause, reason and source of spill, damage incurred, and amount, concentration, and volume of materials released.

Government Publication Date: 1974-1994*

Non-Compliance Reports: Provincial NCPL

The Ministry of the Environment provides information about non-compliant discharges of contaminants to air and water that exceed legal allowable limits, from regulated industrial and municipal facilities. A reported non-compliance failure may be in regard to a Control Order, Certificate of Approval, Sectoral Regulation or specific regulation/act.

Government Publication Date: 1994-2013

National Defense & Canadian Forces Fuel Tanks: Federal NDFT

The Department of National Defense and the Canadian Forces maintains an inventory of all aboveground & underground fuel storage tanks located on DND lands. Our inventory provides information on the base name, location, tank type & capacity, tank contents, tank class, date of tank installation, date tank last used, and status of tank as of May 2001. This database will no longer be updated due to the new National Security protocols which have prohibited any release of this database.

Government Publication Date: Up to May 2001*

National Defense & Canadian Forces Spills: Federal NDSP

The Department of National Defense and the Canadian Forces maintains an inventory of spills to land and water. All spill sites have been classified under the "Transportation of Dangerous Goods Act - 1992". Our inventory provides information on the facility name, location, spill ID #, spill date, type of spill, as well as the quantity of substance spilled & recovered.

Government Publication Date: Mar 1999-Aug 2010

National Defence & Canadian Forces Waste Disposal Sites: Federal NDWD

The Department of National Defence and the Canadian Forces maintains an inventory of waste disposal sites located on DND lands. Where available, our inventory provides information on the base name, location, type of waste received, area of site, depth of site, year site opened/closed and status.

Government Publication Date: 2001-Apr 2007*

National Energy Board Wells: Federal NEBW

The NEBW database contains information on onshore & offshore oil and gas wells that are outside provincial jurisdiction(s) and are thereby regulated by the National Energy Board. Data is provided regarding the operator, well name, well ID No./UWI, status, classification, well depth, spud and release date.

Government Publication Date: 1920-Feb 2003*

National Environmental Emergencies System (NEES): Federal NEES

In 2000, the Emergencies program implemented NEES, a reporting system for spills of hazardous substances. For the most part, this system only captured data from the Atlantic Provinces, some from Quebec and Ontario and a portion from British Columbia. Data for Alberta, Saskatchewan, Manitoba and the Territories was not captured. However, NEES is also a repository for previous Environment Canada spill datasets. NEES is composed of the historic datasets ' or Trends ' which dates from approximately 1974 to present. NEES Trends is a compilation of historic databases, which were merged and includes data from NATES (National Analysis of Trends in Emergencies System), ARTS (Atlantic Regional Trends System), and NEES. In 2001, the Emergencies Program determined that variations in reporting regimes and requirements between federal and provincial agencies made national spill reporting and trend analysis difficult to achieve. As a consequence, the department has focused efforts on capturing data on spills of substances which fall under its legislative authority only (CEPA and FA). As such, the NEES database will be decommissioned in December 2004.

Government Publication Date: 1974-2003*

National PCB Inventory: Federal NPCB

Environment Canada's National PCB inventory includes information on in-use PCB containing equipment in Canada including federal, provincial and private facilities. Federal out-of-service PCB containing equipment and PCB waste owned by the federal government or by federally regulated industries such as airlines, railway companies, broadcasting companies, telephone and telecommunications companies, pipeline companies, etc. are also listed. Although it is not Environment Canada's mandate to collect data on non-federal PCB waste, the National PCB inventory includes some information on provincial and private PCB waste and storage sites. Some addresses provided may be Head Office addresses and are not necessarily the location of where the waste is being used or stored.

Government Publication Date: 1988-2008*

National Pollutant Release Inventory: Federal NPRI

Environment Canada has defined the National Pollutant Release Inventory ("NPRI") as a federal government initiative designed to collect comprehensive national data regarding releases to air, water, or land, and waste transfers for recycling for more than 300 listed substances.

Government Publication Date: 1993-2013

Oil and Gas Wells: Private OGW

The Nickle's Energy Group (publisher of the Daily Oil Bulletin) collects information on drilling activity including operator and well statistics. The well information database includes name, location, class, status and depth. The main Nickle's database is updated on a daily basis, however, this database is updated on a monthly basis. More information is available at www.nickles.com.

Government Publication Date: 1988-2015

Ontario Oil and Gas Wells: Provincial OOGW

In 1998, the MNR handed over to the Ontario Oil, Gas and Salt Resources Corporation, the responsibility of maintaining a database of oil and gas wells drilled in Ontario. The OGSR Library has over 20,000+ wells in their database. Information available for all wells in the ERIS database include well owner/operator, location, permit issue date, and well cap date, license No., status, depth and the primary target (rock unit) of the well being drilled. All geology/stratigraphy table information, plus all water table information is also provide for each well record.

Government Publication Date: 1800-Aug 2015

Inventory of PCB Storage Sites: Provincial OPCB

The Ontario Ministry of Environment, Waste Management Branch, maintains an inventory of PCB storage sites within the province. Ontario Regulation 11/82 (Waste Management - PCB) and Regulation 347 (Generator Waste Management) under the Ontario EPA requires the registration of inactive PCB storage equipment and/or disposal sites of PCB waste with the Ontario Ministry of Environment. This database contains information on: 1) waste quantities; 2) major and minor sites storing liquid or solid waste; and 3) a waste storage inventory.

Government Publication Date: 1987-Oct 2004; 2012-Dec 2013

Orders: Provincial ORD

This is a subset taken from Ontario's Environmental Registry (EBR) database. It will include all Orders on the registry such as (EPA s. 17) - Order for remedial work, (EPA s. 18) - Order for preventative measures, (EPA s. 43) - Order for removal of waste and restoration of site, (EPA s. 44) - Order for conformity with Act for waste disposal sites, (EPA s. 136) - Order for performance of environmental measures.

Government Publication Date: 1994-Jan 2016

Canadian Pulp and Paper: Private PAP

This information is part of the Pulp and Paper Canada Directory. The Directory provides a comprehensive listing of the locations of pulp and paper mills and the products that they produce.

Government Publication Date: 1999, 2002, 2004, 2005, 2009

Parks Canada Fuel Storage Tanks: Federal PCFT

Canadian Heritage maintains an inventory of known fuel storage tanks operated by Parks Canada, in both National Parks and at National Historic Sites. The database details information on site name, location, tank install/removal date, capacity, fuel type, facility type, tank design and owner/operator.

Government Publication Date: 1920-Jan 2005*

Pesticide Register: Provincial PES

The Ontario Ministry of Environment maintains a database of all manufacturers and vendors of registered pesticides.

Government Publication Date: 1988-Jun 2013

TSSA Pipeline Incidents: Provincial PINC

TSSA's Fuels Safety Program administers the Technical Standards & Safety Act 2000, providing fuel-related safety services associated with the safe transportation, storage, handling and use of fuels such as gasoline, diesel, propane, natural gas and hydrogen. Under this Act, TSSA regulates fuel suppliers, storage facilities, transport trucks, pipelines, contractors and equipment or appliances that use fuels. This database will include spills, strike and leaks from recorded by the TSSA.

Government Publication Date: June 2009-2014

Private and Retail Fuel Storage Tanks: Provincial PRT

The Fuels Safety Branch of the Ontario Ministry of Consumer and Commercial Relations maintained a database of all registered private fuel storage tanks and licensed retail fuel outlets. This database includes an inventory of locations that have gasoline, oil, waste oil, natural gas and/or propane storage tanks on their property. The MCCR no longer collects this information. This information is now collected by the Technical Standards and Safety Authority (TSSA).

Government Publication Date: 1989-1996*

Permit to Take Water: Provincial PTTW

This is a subset taken from Ontario's Environmental Registry (EBR) database. It will include all PTTW's on the registry such as OWRA s. 34 - Permit to take water.

Government Publication Date: 1994-Jan 2016

Ontario Regulation 347 Waste Receivers Summary: Provincial REC

Part V of the Ontario Environmental Protection Act ("EPA") regulates the disposal of regulated waste through an operating waste management system or a waste disposal site operated or used pursuant to the terms and conditions of a Certificate of Approval or a Provisional Certificate of Approval. Regulation 347 of the Ontario EPA defines a waste receiving site as any site or facility to which waste is transferred by a waste carrier. A receiver of regulated waste is required to register the waste receiving facility. This database represents registered receivers of regulated wastes, identified by registration number, company name and address, and includes receivers of waste such as: landfills, incinerators, transfer stations, PCB storage sites, sludge farms and water pollution control plants. This information is a summary of all years from 1986 including the most currently available data.

Government Publication Date: 1986-2013

Record of Site Condition: Provincial RSC

The Record of Site Condition (RSC) is part of the Ministry of the Environment's Brownfields Environmental Site Registry. Protection from environmental cleanup orders for property owners is contingent upon documentation known as a record of site condition (RSC) being filed in the Environmental Site Registry. In order to file an RSC, the property must have been properly assessed and shown to meet the soil, sediment and groundwater standards appropriate for the use (such as residential) proposed to take place on the property. The Record of Site Condition Regulation (O. Reg. 153/04) details requirements related to site assessment and clean up.

RSCs filed after July 1, 2011 will also be included as part of the new (O.Reg. 511/09).

Government Publication Date: 1997-Sept 2001, Oct 2004-Jan 2016

Retail Fuel Storage Tanks: Private RST

This database includes an inventory of retail fuel outlet locations (including marinas) that have on their property gasoline, oil, waste oil, natural gas and / or propane storage tanks.

Government Publication Date: 1999-Jul 2014

Scott's Manufacturing Directory: Private SCT

Scott's Directories is a data bank containing information on over 200,000 manufacturers across Canada. Even though Scott's listings are voluntary, it is the most comprehensive database of Canadian manufacturers available. Information concerning a company's address, plant size, and main products are included in this database.

Government Publication Date: 1992-Mar 2011*

Ontario Spills: Provincial SPL

This database identifies information such as location (approximate), type and quantity of contaminant, date of spill, environmental impact, cause, nature of impact, etc. Information from 1988-2002 was part of the ORIS (Occurrence Reporting Information System). The SAC (Spills Action Centre) handles all spills reported in Ontario. Regulations for spills in Ontario are part of the MOE's Environmental Protection Act, Part X.

Government Publication Date: 1988-Jun 2015

Wastewater Discharger Registration Database: Provincial SRDS

Information under this heading is combination of the following 2 programs. The Municipal/Industrial Strategy for Abatement (MISA) division of the Ontario Ministry of Environment maintained a database of all direct dischargers of toxic pollutants within nine sectors including: Electric Power Generation; Mining; Petroleum Refining; Organic Chemicals; Inorganic Chemicals; Pulp & Paper; Metal Casting; Iron & Steel; and Quarries. All sampling information is now collected and stored within the Sample Result Data Store (SRDS).

Government Publication Date: 1990-2013

Anderson's Storage Tanks: Private TANK

The information provided in this database was collected by examining various historical documents, which identified the location of former storage tanks, containing substances such as fuel, water, gas, oil, and other various types of miscellaneous products. Information is available in regard to business operating at tank site, tank location, permit year, permit & installation type, no. of tanks installed & configuration and tank capacity. Data contained within this database pertains only to the city of Toronto and is not warranted to be complete, exhaustive or authoritative. The information was collected for research purposes only.

Government Publication Date: 1915-1953*

Transport Canada Fuel Storage Tanks: Federal TCFT

List of fuel storage tanks currently or previously owned or operated by Transport Canada. This inventory also includes tanks on The Pickering Lands, which refers to 7,530 hectares (18,600 acres) of land in Pickering, Markham, and Uxbridge owned by the Government of Canada since 1972; properties on this land has been leased by the government since 1975, and falls under the Site Management Policy of Transport Canada, but is administered by Public Works and Government Services Canada. This inventory provides information on the site name, location, tank age, capacity and fuel type.

Government Publication Date: 1970-Mar 2007

TSSA Variances for Abandonment of Underground Storage Tanks: Provincial VAR

The TSSA, under the Liquid Fuels Handling Code and the Fuel Oil Code, all underground storage tanks must be removed within two years of disuse. If removal of a tank is not feasible, you may apply to seek a variance from this code requirement. This is a list of all variances granted for abandoned tanks.

Government Publication Date: Current to Nov 2015

Waste Disposal Sites - MOE CA Inventory: Provincial WDS

The Ontario Ministry of Environment, Waste Management Branch, maintains an inventory of known open (active or inactive) and closed disposal sites in the Province of Ontario. Active sites maintain a Certificate of Approval, are approved to receive and are receiving waste. Inactive sites maintain Certificate(s) of Approval but are not receiving waste. Closed sites are not receiving waste. The data contained within this database was compiled from the MOE's Certificate of Approval database. Locations of these sites may be cross-referenced to the Anderson database described under ERIS's Private Source Database section, by the CA number. All new Environmental Compliance Approvals handed out after Oct 31, 2011 for Waste Disposal Sites will still be found in this database.

Government Publication Date: Feb 29, 2016

Waste Disposal Sites - MOE 1991 Historical Approval Inventory: Provincial WDSH

In June 1991, the Ontario Ministry of Environment, Waste Management Branch, published the "June 1991 Waste Disposal Site Inventory", of all known active and closed waste disposal sites as of October 30st, 1990. For each "active" site as of October 31st 1990, information is provided on site location, site/CA number, waste type, site status and site classification. For each "closed" site as of October 31st 1990, information is provided on site location, site/CA number, closure date and site classification. Locations of these sites may be cross-referenced to the Anderson database described under ERIS's Private Source Database section, by the CA number.

Government Publication Date: Up to Oct 1990*

Water Well Information System: Provincial WWIS

This database describes locations and characteristics of water wells found within Ontario in accordance with Regulation 903. It includes such information as coordinates, construction date, well depth, primary and secondary use, pump rate, static water level, well status, etc. Also included are detailed stratigraphy information, approximate depth to bedrock and the approximate depth to the water table.

Government Publication Date: 1955-Mar 2014

Definitions

Database Descriptions: This section provides a detailed explanation for each database including: source, information available, time coverage, and acronyms used. They are listed in alphabetic order.

Detail Report: This is the section of the report which provides the most detail for each individual record. Records are summarized by location, starting with the project property followed by records in closest proximity.

Distance: The distance value is the distance between plotted points, not necessarily the distance between the sites' boundaries". All values are an approximation.

Direction: The direction value is the compass direction of the site in respect to the project property and/or center point of the report.

Elevation: The elevation value is taken from the location at which the records for the site address have been plotted. All values are an approximation. Source: Google Elevation API.

Executive Summary: This portion of the report is divided into 3 sections:

'Report Summary'- Displays a chart indicating how many records fall on the project property and, within the report search radii.

'Site Report Summary'-Project Property'- This section lists all the records which fall on the project property. For more details, see the 'Detail Report' section.

'Site Report Summary-Surrounding Properties'- This section summarizes all records on adjacent properties, listing them in order of proximity from the project property. For more details, see the 'Detail Report' section.

Map Key: The map key number is assigned according to closest proximity from the project property. Map Key numbers always start at #1. The project property will always have a map key of '1' if records are available. If there is a number in brackets beside the main number, this will indicate the number of records on that specific property. If there is no number in brackets, there is only one record for that property.

The symbol and colour used indicates 'elevation': the red inverted triangle will dictate 'ERIS Sites with Lower Elevation', the yellow triangle will dictate 'ERIS Sites with Higher Elevation' and the orange square will dictate 'ERIS Sites with Same Elevation.'

Unplottables: These are records that could not be mapped due to various reasons, including limited geographic information. These records may or may not be in your study area, and were included as reference.

APPENDIX C

CITY DIRECTORIES

Copy Service Canada
www.lgicscanada.com
alantos@lgicscanada.com
Phone : 613 875-7387

City Directory Information Source
Polk's Toronto-Etobicoke, Ontario Criss-Cross Directory

PROJECT NUMBER: 60494141	
Site Address:	Toronto, Ontario
Year: 2000	
Site Listing:	-No Civic Address
Adjacent Properties:	
Aldgate Avenue (1-50)	-All Residential 11-Church Of The Transfiguration
Annie Craig Drive (All)	-Street Not Listed
Bonnyview Drive (1-20)	-All Residential
Brookers Lane (All)	-Street Not Listed
Coe Hill Drive (1-40)	-Street Not Listed
Ellis Avenue (1-80)	-All Residential
Ellis Gardens (All)	-Street Not Listed
Frances Avenue (1-50)	-All Residential
Guthrie Avenue (1-60)	-All Residential
High Street (1-50)	-All Residential

Humber Bay Park Road East (All)	-Street Not Listed
Lakeshore Boulevard West (1800-2230)	-All Residential 2045-Multi Tenant Office 2083-Cruise Motel 2095-Seahorse Inn 2111-Newport Beach Developments 2143-Hillcrest Motel 2147-North American Motel 2150-B C T Union -Christie Brown & Co -G A Wright & Son 2151-Humber Bay Motel 2157-Silver Moon Motel 2161-Casa Mendoza Rest 2165-Rainbow Motel 2175-Shore Breeze Motel 2183-Beach Motel -Proudfoot Motels 2189-Eldebs Esso -Tim Hortons 2194-Bank Of Montreal 2200-Multi-Tenant Office 2230-Cavalier Cleaners -Cournet Fish & Chips -Guardian Drugs -Homelife Response Realty -Jong's Coffee -Little Venice Rest -T O Fine Foods -Wharf Fish Market
Lorne Avenue (1-20)	-All Residential
Marine Parade Drive (All)	-Street not Listed
Palace Pier Court (All)	-All Residential 1-Avonlea Cottages -Barry Brown And Assoc.

	-Downstairs Store -Humber General Contractors Linden Media Works -Nice Maid -Performance Marketing -Shiferaw Enterprises
Park Lawn Road (1-220)	-All Residential 10-Nabisco Limited 36-C West Enterprises -Colortran Canada -Musco Mobile Lighting -Primelite Products -Specialty Lighting Company -White Limited 62-Toronto Gymnastics International 64-Amexon Holdings -Caledonia Produce Distributors -United Produce 68-LM sportswear 70-Acrobat Results Marketing 74-CTT Telecommunications -Invisible Media -Solby Shockley & Grant 76-Language Plus -Rocorp Business Forms -Unisource 80-Multi-Tenant Office 126-Queensway Service Centre 134-Grant Emblems 194-Anglican Parish Churches 195-Knights Of Columbus 200-Toronto Public Library
Ringley Avenue (1-75)	-All Residential 69-Pipeline Communications
Ripley Avenue (1-30)	1-Multi Tenant Res 2-Sitara Diamond Corp. 6-Goldnrich Co.

	8-Eurocraft Restoration Co. 14-Goldrich Co. Ltd. -Thompson Educational Publishing 16-American Jewellery Appraisal Ltd. -Corona Jewellery Co. 18-North Sylva Co. Div of Parklands Manor 20-Kaskade Care Laundry Inc. -Super Choice Laundry
Smithfield Drive (1-50)	-All Residential
South Kingsway (1-20)	-All Residential 8-Guild Electric Ltd. -Petro Canada Car Wash -Petro Canada
Southport Street (1-30)	-All Residential 22-All Maids Services
Stephen Drive (1-50)	-All Residential
Swansea Mews (20-50)	-Street Not Listed
The Queensway (90-590)	-All Residential 130-Carosi Construction (Job Site) 136-Queensway Auto Trim 138-138 Auto Collision 156-Donut Supreme -Humber Cleaners -T D Variety -Wok Terminal 164-Rocco's Plum Tomato Trattoria 165-Multi-Tenant Commercial 168-Bank Of Nova Scotia 186-Active Green & Ross Tire & Automotive Centre -Total Auto Concepts 250-Ruffo Bros. Garage 260-Rainbow Day Care

	515-Mystic Pointe Sales Centre 523-Wesley Paving -Cardinal Springs -Chartered Accountants Office -DSPN Realty Corp. -General Commercial Construction Management -Just Greek Rest -M G Technologies -Moreno Travel Marketing -Polish Canadian Business Advisors Corp. -Quarknet Corp. -SLD -SMA Design Group
Waterfront Drive (All)	-Street Not Listed
Whitworth Avenue (1-40)	-Street Not Listed
Windermere Avenue (1-40)	-All Residential 12-Sunshine Foods
Windermere Place (All)	-Street Not Listed
Woodland Heights (20-30)	-Street Not Listed

PROJECT NUMBER: 60494141	
Site Address:	Toronto, Ontario
Year: 1996	
Site Listing:	-No Civic Address
Adjacent Properties:	
Aldgate Avenue (1-50)	-All Residential 11-Society Of St. Pius X Ontario

Annie Craig Drive (All)	-Street Not Listed
Bonnyview Drive (1-20)	-All Residential
Brookers Lane (All)	-Street Not Listed
Coe Hill Drive (1-40)	-Street Not Listed
Ellis Avenue (1-80)	-All Residential
Ellis Gardens (All)	-Street Not Listed
Frances Avenue (1-50)	-All Residential 31-Still Aluminum Products
Guthrie Avenue (1-60)	-All Residential 30-Desa Roofing & Sheet Metal
High Street (1-50)	-All Residential 9-Woodmont Head Management 16-Baghai Security & Electronic Surveillance 18-Fung Seng Enterprises 34-Brennan Design
Humber Bay Park Road East (All)	-Street Not Listed
Lakeshore Boulevard West (1800-2230)	-All Residential 1926-Golden Griddle Restaurant -His Majesty's Feast -Inn On The Lake 1978-Olco Petroleum Group (Gas Bar) 2001-Ellis Don Construction 2045-Multi Tenant Office 2083-Cruise Motel 2095-Seahorse Inn 2143-Hillcrest Motel 2147-North American Motel 2150-Christie Brown & Co -G A Wright & Son

	2151-Humber Bay Motel 2157-Silver Moon Motel 2161-Casa Mendoza Rest 2165-Rainbow Motel 2175-Shore Breeze Motel 2183-Beach Motel -Proudfoot Motels 2189-Paulvan Inc -Peter's Service Centre 2194-Bank Of Montreal 2200-Multi-Tenant Office 2230-Cavalier Cleaners -Amber Globus -Humber Bay Rest -I Travel -Jong's Coffee Time
Lorne Avenue (1-20)	-All Residential
Marine Parade Drive (All)	-Street Not Listed
Palace Pier Court (All)	-All Residential 1-Clarke Construction -Downstairs Store -Litho Source -Nice Maid
Park Lawn Road (1-220)	-All Residential 10-Nabisco Limited 36-Colortran Canada -White Limited 42-Qualitee Bakeries 62-Toronto Gymnastics International 64-Papersafe -Caledonia Produce Distributors 74-CTT Telecommunications -Invisible Media -Solby Shockley & Grant 76-Informed Approach Systems -National Retail Technologies

	-Point Of Sale Systems -R M S Canamerica -Rocorp Business Forms 80-Multi-Tenant Office 126-Queensway Service Centre 134-Grant Emblems 194-Anglican Parish Churches 195-Knights Of Columbus 200-Etobicoke Public Library
Ringley Avenue (1-75)	-All Residential
Ripley Avenue (1-30)	1-Multi Tenant Res -Fuller Brush Industrial -Glen Nova Construction 2-Bowers Information Services 4-Camp Couchiching Toronto OFC 6-Multi Tenant Commercial 8-Target Financial Leasing Corp. 14-Thompson Educational Publishing 16-American Jewellery Appraisal Ltd. -Corona Jewellery Co. 18-North Sylva Co. Div of Parklands Manor 20-Kaskade Care Laundry Inc.
Smithfield Drive (1-50)	-All Residential 17-Bartelts German Pension Advisory
South Kingsway (1-20)	-All Residential 8-Petro Canada Car Wash -Petro Canada
Southport Street (1-30)	-All Residential 19-Pioneer Building Cleaning 22-Core Dynamics
Stephen Drive (1-50)	-All Residential

Swansea Mews (20-50)	-Street Not Listed
The Queensway (90-590)	-All Residential **-Esso Imperial Oil -Shell Canada Service Station 125-Oshawa Foods 130-Bennett Humber (Job Site) 138-138 Auto Collision -T&L Manufacturing 156-Corner Deli 164-Rocco's Plum Tomato Trattoria 165-Multi-Tenant Commercial 166-Bunning Splicing & Rigging 168-Bank Of Nova Scotia 186-Active Tire & Automotive Centre -Total Auto Concepts 250-Difonzo Serv STN. 278-Rose Interiors 280-Dental Office 286-Audio Services Corp. 515-Breton Park Contractors 523-Wesley Paving -Cardinal Springs -K D C Innovative Solutions -Lee Interior Design -Mexico Tour Specialist -Sound Health Care -Sound Liked Data -Torcom Realty Corp. -M G Technologies -Moreno Travel Marketing
Waterfront Drive (All)	-Street Not Listed
Whitworth Avenue (1-40)	-Street Not Listed
Windermere Avenue (1-40)	-All Residential 12-Sunshine Foods

Windermere Place (All)	-Street Not Listed
Woodland Heights (20-30)	-Street Not Listed

PROJECT NUMBER: 60494141	
Site Address:	Toronto, Ontario
Year: 1991	
Site Listing:	-No Civic Address
Adjacent Properties:	
Aldgate Avenue (1-50)	-All Residential 11-Church Of God Pentecostal
Annie Craig Drive (All)	-Street Not Listed
Bonnyview Drive (1-20)	-All Residential
Brookers Lane (All)	-Street Not Listed
Coe Hill Drive (1-40)	-All Residential
Ellis Avenue (1-80)	-All Residential
Ellis Gardens (All)	-All Residential
Frances Avenue (1-50)	-All Residential
Guthrie Avenue (1-60)	-All Residential 30-Desa Roofing & Sheet Metal
High Street (1-50)	-All Residential
Humber Bay Park Road East (All)	-Street Not Listed
Lakeshore Boulevard West (1800-2230)	-All Residential

	1926-Inn On The Lake 1978-Olco Petroleum Group (Gas Bar) -Executive Choice Automobile Rentals 2000-The Lakeshore Inn 2002-Petro Canada Serv. Sta. 2063-Playng Field Tavern hotel/tavern 2083-Cruise Motel 2095-Seahorse Inn 2115-Sandy Beach Motel 2125-Concler Motel -Rest By The Lake 2135-Casa Loma Motel 2139-Cumberland Motel 2143-Hillcrest Motel 2147-North American Motel 2150-Christie Brown & Co 2157-Silver Moon Motel 2161-Casa Mendoza Inn 2165-Rainbow Motel 2175-Shore Breeze Motel 2181-Robert's Esso Auto Care 2183-Beach Motel -Proudfoot Motels 2189-Lake Park Esso Serv Station 2194-Bank Of Montreal 2200-Kilborn Inc. -Trident Real Estate -Assoc. Services Plus -Architel Systems Corp -Tatham Progress Engineering -Transpacific Resources -Improved Environmental Systems -Eastern Powers Developers -I A T S E -Haughton Brazeau Design -Ponton & Assoc. 2230-Bowtie Rest
Lorne Avenue (1-20)	-All Residential

Marine Parade Drive (All)	-Street Not Listed
Palace Pier Court (All)	-Street Not Listed
Park Lawn Road (1-220)	-All Residential 36-White Limited 70-Amexon Holdings 80-Dorsey Potatoes -Tri Nation Truck Brokers 134-Grant Emblems 194-Anglican Church 195-Knights Of Columbus 200-Etobicoke Public Library
Ringley Avenue (1-75)	-All Residential
Ripley Avenue (1-30)	2-Bowers Information Services 4-Creative Visuals 6-Lakeshore Village Stripping & Refinishing 8-Target Financial Leasing Corp. -All Wood Contracting Ltd. 14-Ashley's Custom Cleaners -KMT Wholesale 16-Corona Jewellery Co. 18-North Sylva Co. sporting goods 20-Halton Cleaners & Launderers 25-Brigham Pipes 29-Inter Emboss -Paint The Town
Smithfield Drive (1-50)	-All Residential
South Kingsway (1-20)	-No Listings Within Radius
Southport Street (1-30)	-All Residential
Stephen Drive (1-50)	-All Residential
Swansea Mews (20-50)	-Street Not Listed

The Queensway (90-590)	-All Residential 100-106-Southport Apartments 125-Oshawa Group Ltd. 130-Metro Toronto Dep't of Works 136-Queensway Auto Trim 156-Queensgate Plaza -Donut Supreme -Humber Cleaners 160-Humber Bay Variety 165-Multi-Tenant Office 166-Bunning Splicing & Rigging 168-Bank Of Nova Scotia 170-Queensway Rest 172-CIBC Bank 186-Chiodo Auto Service 250-Di Fonzo Esso Serv STN 280-Dental Office 513-Westside Rentals 515-Charlton Car Care 523-Intercity Construction -Zenatone Corp. -Bunston Realty -Adanac Realty -Berry Investments -Riverwood Investments
Waterfront Drive (All)	-Street Not Listed
Whitworth Avenue (1-40)	6-Res (1 Tenant)
Windermere Avenue (1-40)	-All Residential 12-Mac's Convenience Stores
Windermere Place (All)	-Not Built Upon
Woodland Heights (20-30)	-All Residential

PROJECT NUMBER: 60494141	
Site Address:	Toronto, Ontario
Year: 1985-86	
Site Listing:	-No Civic Address
Adjacent Properties:	
Aldgate Avenue (1-50)	-All Residential 11-Humber Bay Baptist Church -Humber bay Child Day Care
Annie Craig Drive (All)	-Street Not Listed
Bonnyview Drive (1-20)	-All Residential
Brookers Lane (All)	-Street Not Listed
Coe Hill Drive (1-40)	-All Residential
Ellis Avenue (1-80)	-All Residential
Ellis Gardens (All)	-All Residential
Frances Avenue (1-50)	-All Residential
Guthrie Avenue (1-60)	-All Residential
High Street (1-50)	-All Residential
Humber Bay Park Road East (All)	-Street Not Listed
Lakeshore Boulevard West (1800-2230)	-All Residential 1926-Inn On The Lake 1978-Dx Oil Co. serv. sta. 2000-The Lakeshore Inn 2002-Gulf Serv. Sta. 2045-Multi Tenant Res

	2063-Duck's John Tavern hotel/tavern 2077-Lake Edge Motel 2083-Palace Motel 2093-Toronto Motor Inn 2095-Seahorse Motor Hotel 2115-Sandy Beach Motel 2125-Concler Motel -Concler Rest 2139-Cumberland Motel 2143-Hillcrest Motel 2147-North American Motel 2150-Christie Brown & Co -Nabisco Foods 2157-Silver Moon Motel 2161-Casa Mendoza Inn 2165-Rainbow Motel 2175-Shore Breeze Motel 2183-Beach Motel -Proudfoot Motels 2189-Casey's Esso Serv Station 2194-Bank Of Montreal 2200-Kilborn Engineering Inc. -Falja Trading -Assoc. Services Plus -Diebold V Company -Transpacific Resources -Improved Environmental Systems -Acronym Canada -Pega Capital Resources 2230-Queensway Auto Clinic
Lorne Avenue (1-20)	-All Residential
Marine Parade Drive (All)	-Street Not Listed
Palace Pier Court (All)	-Street Not Listed
Park Lawn Road (1-220)	-All Residential 10-Dilworth & Assoc. 36-White Limited

	77-Noxzema Inc 126-Import Auto Service 134-Grant Emblems 144-Oshawa Group 158-Plastics Canada 194-Anglican Church 195-Knights Of Columbus 200-Etobicoke Public Library
Ringley Avenue (1-75)	-All Residential
Ripley Avenue (1-30)	2-Bower's Cross Reference Directory 4-Address-O-Matic 6-Geo Technical Pazin 8-Bell Products Canada 10-Empire Trophies 14-Ashley's Custom Cleaners -KMT Wholesale 16-Corna Jewellery Co. 18-North Sylva Co. sporting goods 20-Halton Cleaners & Launderers 22-Dataview Systems 25-Brigham Pipes 29-Equire Livery
Smithfield Drive (1-50)	-All Residential
South Kingsway (1-20)	-No Listings Within Radius
Southport Street (1-30)	-All Residential
Stephen Drive (1-50)	-All Residential
Swansea Mews (20-50)	-Street Not Listed
The Queensway (90-590)	-All Residential 100-Club Kingsway pub hall 125-Food City Supermarkets 130-Metro Toronto Dep't of Works

	136-Queensway Auto Trim 140-Res 150-Humberside Collision Ltd. 156-Queensgate Plaza -Donut Supreme -Mother's Rest 160-Humber Bay Variety 165-Multi-Tenant Office 166-Bunning Splicing & Rigging 168-Bank Of Nova Scotia 170-Queensway Rest 172-CIBC Bank 186-Chiodo Auto Service 188-Scott's Chicken Villa 250-Di Fonzo Texaco Serv STN 260-Rainbow Day Care 280-Dental Office 515-Queensway Service Station 523-Zenatone Corp. -Bunston Realty -Adanac Realty -Berry Investments -Riverwood Investments -Van Benthen & Wakeman Brokerage
Waterfront Drive (All)	-Street Not Listed
Whitworth Avenue (1-40)	6-Res (1 Tenant)
Windermere Avenue (1-40)	-All Residential 3-Stelco Inc. 12-Mac's Convenience Stores
Windermere Place (All)	-Not Built Upon
Woodland Heights (20-30)	-All Residential

PROJECT NUMBER: 60494141	
Site Address:	Toronto, Ontario
Year: 1980	
Site Listing:	-No Civic Address
Adjacent Properties:	
Aldgate Avenue (1-50)	-All Residential 11-Humber Bay Baptist Church
Annie Craig Drive (All)	-Street Not Listed
Bonnyview Drive (1-20)	-All Residential
Brookers Lane (All)	-Street Not Listed
Coe Hill Drive (1-40)	-All Residential
Ellis Avenue (1-80)	-All Residential
Ellis Gardens (All)	-All Residential
Frances Avenue (1-50)	-All Residential
Guthrie Avenue (1-60)	-All Residential
High Street (1-50)	-All Residential
Humber Bay Park Road East (All)	-Street Not Listed
Lakeshore Boulevard West (1800-2230)	-All Residential 1926-Seaway Hotel 1978-Premium Oil Co. serv. sta. 2000-Roadway Inn 2002-Rijamax Motors Ltd. 2045-Multi Tenant Res 2063-Duck's John Tavern hotel/tavern

	2077-Universal Motor Hotel 2083-Palace Motel 2093-Toronto Motor Inn 2095-Seahorse Motor Hotel 2115-Sandy Beach Motel 2125-Concler Motel -Concler Rest 2139-Cumberland Motel 2143-Hillcrest Motel 2147-North American Motel 2150-Christie Brown & Co -Nabisco Foods 2155-Eagle's Nest Motel 2157-Silver Moon Motel 2161-Casa Mendoza Inn 2165-Rainbow Motel 2171-Sunshine Motel 2175-Shore Breeze Motel 2183-Beach Motel -Proudfoot Motels 2189-McFarland's Esso Serv Station 2194-Bank Of Montreal 2200-Kilborn Engineering Inc. 2230-The Boating Place
Lorne Avenue (1-20)	-All Residential
Marine Parade Drive (All)	-Street Not Listed
Palace Pier Court (All)	-Street Not Listed
Park Lawn Road (1-220)	-All Residential 10-Dilworth & Assoc. 36-White Limited -Kilborn Engineering 42-Wilding 77-Noxzema Inc 126-Import Auto Service 134-Grant Emblems 144-Oshawa Group

	158-Plastics Canada 194-Anglican Church 195-Knights Of Columbus 200-Etobicoke Public Library
Ringley Avenue (1-75)	-All Residential
Ripley Avenue (1-30)	2-Metro Toronto Cross Reference Directory 4-Address-O-Matic mailing system 8-Bell Products Canada 16-Empire Silversmith 18-American Decalcomania Co. of Can. 20-Lee & Martin Industries Ltd. silk screen 25-Brigham Pipes 29-Jarman Electric
Smithfield Drive (1-50)	-All Residential
South Kingsway (1-20)	-No Listings Within Radius
Southport Street (1-30)	-No Listings Within Radius
Stephen Drive (1-50)	-All Residential
Swansea Mews (20-50)	-Street Not Listed
The Queensway (90-590)	-All Residential 100-Club Kingsway pub hall 125-Oshawa Group Ltd. 130-Metro Toronto Dep't of Works 136-Queensway Auto Trim 150-Humberside Collision Ltd. 156-Charlie's Gulf Centre 160-Humber Bay Variety 162-Fortunato's Barber Shop 164-Mezey's Hair Sytylist 165-Multi-Tenant Office 166-Bunning Splicing & Rigging 168-Bank Of Nova Scotia

	170-Queensway Rest 172-CIBC Bank 186-Chiodo Auto Service 188-Scott's Chicken Villa 250-Di Fonzo Texaco Serv STN 280-Dental Office 513-Parklawn Chalet Garage 515-Queensway B P Service Station 523-Hogan Faximile Corp. -Telegraph corp. -General Contractors -Briars Graphics -Jorgenson & Assoc. -Junn & Partners
Waterfront Drive (All)	-Street Not Listed
Whitworth Avenue (1-40)	-Not Built Upon
Windermere Avenue (1-40)	-All Residential 3-Steel Co of Canada 12-Mac's Convenience Stores
Windermere Place (All)	-Not Built Upon
Woodland Heights (20-30)	-All Residential

PROJECT NUMBER: 60494141	
Site Address:	Toronto, Ontario
Year: 1975	
Site Listing:	-No Civic Address
Adjacent Properties:	
Aldgate Avenue (1-50)	-All Residential

	11-Humber Bay Baptist Church
Annie Craig Drive (All)	-Street Not Listed
Bonnyview Drive (1-20)	-All Residential
Brookers Lane (All)	-Street Not Listed
Coe Hill Drive (1-40)	-All Residential
Ellis Avenue (1-80) (41-80)	-All Residential
Ellis Gardens (All)	-All Residential
Frances Avenue (1-50)	-All Residential
Guthrie Avenue (1-60)	-All Residential
High Street (1-50)	-All Residential
Humber Bay Park Road East (All)	-Street Not Listed
Lakeshore Boulevard West (1800-2230)(2102-2230)	-All Residential 1926-Seaway Hotel 1978-Premium Oil Co. serv. sta. 2000-Seaway Towers Mtr Hotel 2002-Rijamax Motors Ltd. 2063-Humber Pub hotel/tavern 2077-Universal Motor Hotel 2083-Palace Motel 2093-Toronto Motel 2095-Coney Island Hotel 2115-Sandy Beach Motel 2125-Chancler Motel -Chancler Rest 2139-Cumberland Motel 2143-Hillcrest Motel 2147-North American Motel 2150-Christie Bread Division

	-Nabisco Foods 2151-Humber Grand Hotel 2155-Eagle's Nest Motel 2157-Silver Moon Motel 2161-Mendoza Inn 2165-Rainbow Motel 2171-Sunshine Motel 2175-Shore Breeze Motel 2183-Beach Motel -Proudfoot Motels 2189-Becker Milk Co 2194-Bank Of Montreal 2200-Wilson Lighting. 2230-Kerr & Mac Shell Station
Lorne Avenue (1-20)	-All Residential
Marine Parade Drive (All)	-Street Not Listed
Palace Pier Court (All)	-Street Not Listed
Park Lawn Road (1-220)	-All Residential 36-Walter & Co -Kilborn Engineering 42-Shanfield Industries 77-Noxzema Inc 126-Import Auto Service 134-Grant Bros. 144-Oshawa Group 158-Ferguson & Co 194-Anglican Church 200-Etobicoke Public Library
Ringley Avenue (1-75)	-All Residential
Ripley Avenue (1-30) (21-30)	2-Metro Toronto Cross Reference Directory 4-Address-O-Matic mailing system 6-Warehouses shipping & rec'ing 8-Bell Products Canada 10-16-Empire Silversmith

	18-North Sylva Co. Ltd. -American Decalcomania Co. of Can. 20-JM Graphic Arts -Lee & Martin Industries Ltd. silk screen 25-Brigham Pipes
Smithfield Drive (1-50)	-All Residential
South Kingsway (1-20) (Covered)	-No Listings Within Radius
Southport Street (1-30) (Covered)	-All Residential
Stephen Drive (1-50)	-All Residential
Swansea Mews (20-50)	-Street Not Listed
The Queensway (90-590) (151-590)	-All Residential 90-Swansea Supertest 100-Club Kingsway pub hall 125-Oshawa Group Ltd. -Coin Wash Ltd. 130-Metro Toronto Dep't of Works 136-Queensway Auto Trim 150-Humberside Collision Ltd. 156-Paul's Gulf Centre 160-Humber Bay Variety 162-Fortunato's Barber Shop 164-Mezey's Hair Sytylist 165-Multi-Tenant Office 166-Splicing & Rigging 168-Bank Of Nova Scotia 170-Food Fair Coffee Shop 172-CIBC Bank 186-Chiodo Auto Service 188-Scott's Chicken Villa 250-Di Fonzo Texaco Serv STN -Kingsway Window Cleaners 280-Dental Office 515-Queensway Supertest -Accucolour Co

	-Bev A Ready Ltd. -Hogan Faximile Corp. -Machine Dispenser Supply Co -Teleautograph Corp. -Jorgenson & Assoc. -Valenite Modco -Elite Personnel Employment
Waterfront Drive (All)	-Street Not Listed
Whitworth Avenue (1-40)	-Not Built Upon
Windermere Avenue (1-40) (Covered)	-All Residential 3-Steel Co of Canada 12-Mac's Convenience Stores
Windermere Place (All)	-Not Built Upon
Woodland Heights (20-30)	-All Residential

PROJECT NUMBER: 60494141	
Site Address:	Toronto, Ontario
Year: 1970	
Site Listing:	-No Civic Address
Adjacent Properties:	
Aldgate Avenue (1-50)	-All Residential 11-Humber Bay Baptist Church
Annie Craig Drive (All)	-Street Not Listed
Bonnyview Drive (1-20)	-All Residential
Brookers Lane (All)	-Street Not Listed

Coe Hill Drive (1-40)	-All Residential
Ellis Avenue (1-80)	-All Residential
Ellis Gardens (All)	-All Residential
Frances Avenue (1-50)	-All Residential
Guthrie Avenue (1-60)	-All Residential
High Street (1-50)	-All Residential
Humber Bay Park Road East (All)	-Street Not Listed
Lakeshore Boulevard West (1800-2230)	-All Residential 1926-Seaway Hotel 1978-Premium Oil Co. serv. sta. 1980- Sunnyside Restr 2000-Seaway Towers Mtr Hotel 2002-Rijamax Motors Ltd. 2063-Humber Pub House Hotel 2067- Humber BP Serv Stn 2077-Universal Motor Hotel 2083-Palace Motel 2087- Trans Canada Motor Hotel 2093-Toronto Motel 2095- Seahorse Restr & Motel 2115-Sandy Beach Motel 2125-Chancler Restr & Motel 2139-Cumberland Motel 2143-Hillcrest Motel 2147-North American Motel 2150-Christie Brown & Co Ltd - Christie's Bread - Nabisco Foods 2151-Humber Grand Hotel 2155-Eagle's Nest Motel 2157-Silver Moon Motel

	2161- Dutch Sisters Inn & Motel 2165-Rainbow Motel 2169-Sunshine Motel 2175-Shore Breeze Motel 2183-Beach Motel -Proudfoot Motels Ltd 2189- Harrison's Harp Esso Serv 2194-Bank Of Montreal 2200-Wilson Lighting. 2230-Kerr & Mac Shell Station
Lorne Avenue (1-20)	-All Residential
Marine Parade Drive (All)	-Street Not Listed
Palace Pier Court (All)	-Street Not Listed
Park Lawn Road (1-220)	-All Residential 36- Kilborn RK & Associates - Kilborn Engineering Ltd - Dow Walter & Co Ltd 42-Shanfield Industries Ltd 77-Noxzema Chemical Co of Canada Ltd 124- Sendro Enterprises Ltd - Tic Enterprises Ltd 126-Import Auto Service 134- Grant Stanley A Ltd - Grant Bros Ltd - Select Carton Service Ltd 144- Oshawa Wholesale Ltd 158-Ferguson DW & Co Ltd 194-Anglican Church 195- Knights of Columbus Hall 200-Etobicoke Public Library
Ringley Avenue (1-75)	-All Residential
Ripley Avenue (1-30) (21-30)	2-Metro Toronto Cross Reference Directory Ltd 4-8- Vacant 10-16-Empire Silversmiths Ltd

	18- North Sylva Co Ltd - American Decalcomania Co of Can Ltd 20- Lee and Martin Industries Ltd 22-28- Canada Hdw Ltd 22- Hume HD Constn CO Ltd - Cdn Cancer Society 25- Vacant 29- Jarman Electric - Manning Mailing & Addressing Service
Smithfield Drive (1-50)	-All Residential
South Kingsway (1-20) (Covered)	- Street Not Listed
Southport Street (1-30) (Covered)	-All Residential 11- Gaylord Lithographing Ltd
Stephen Drive (1-50)	-All Residential
Swansea Mews (20-50)	-Street Not Listed
The Queensway (90-590) (151-590)	-All Residential 90-Swansea Supertest 100-Club Kingsway pub hall - Southport Leaseholds Ltd 125- Coin Wash Ltd - Oshawa Wholesale Ltd 130- Metro Toronto-Humber Treatment Plant 136-Queensway Auto Trim 150-Humberside Collision Ltd. - Oshawa Wholesale Ltd 156- Queensway Gulf Serv Stn 160- Queensway Milk & Variety Store 162- Lightfoot Barber Shop 164- Mezey's Hair Stylists 165-Multi-Tenant Office 166-Splicing & Rigging 168-Bank Of Nova Scotia 170-Food Fair Coffee Shop 172-CIBC Bank

	186- Chiodo's Ralph BP Service Sta 188-Scott's Chicken Villa 250- DiFonzo Anthony Texaco Service Stn 274- Skelton Insurance Agency 513- West Side BA Service 515- Queensway Supertest Serv Stn 523- Dunwood & Co - Trans Canada Adv - Blackhall Bertram Co Bookbinding - Elite Personnel - Air Care Ltd - TD Bank - Jorgensen Roy & Associates of Can - Telautograph Corp
Waterfront Drive (All)	-Street Not Listed
Whitworth Avenue (1-40)	- No Listings
Windermere Avenue (1-40) (Covered)	-All Residential 3-Steel Co of Canada 12-Mac's Milk
Windermere Place (All)	- No Listings
Woodland Heights (20-30)	-All Residential

PROJECT NUMBER: 60494141	
Site Address:	Toronto, Ontario
Year: 1965	
Site Listing:	-No Civic Address
Adjacent Properties:	
Aldgate Avenue (1-50)	-All Residential 11-Humber Bay Baptist Church

Annie Craig Drive (All)	-Street Not Listed
Bonnyview Drive (1-20)	-All Residential
Brookers Lane (All)	-Street Not Listed
Coe Hill Drive (1-40)	-All Residential
Ellis Avenue (1-80)	-All Residential 2- Steel Co of Can
Ellis Gardens (All)	-All Residential
Frances Avenue (1-50)	-All Residential
Guthrie Avenue (1-60)	-All Residential
High Street (1-50)	-All Residential 17- Municipality of Metro Toronto Air Pollution Control Div
Humber Bay Park Road East (All)	-Street Not Listed
Lakeshore Boulevard West (1800-2230)	-All Residential 1926-Seaway Hotel 1978- Hercules Sales Ltd Serv Stn 1980- Sunnyside Motor Hotel Restr 2000-Seaway Towers Mtr Hotel 2002- Sunnyside Motor Hotel - Rijamax Motors Ltd 2045- Riverside Court 2059- Raita's Texaco Serv Stn 2063-Humber House Hotel 2067- Argier Serv Stn 2077-Universal Motor Hotel Ltd 2083- Village Palace Motel 2087- Trans Canada Motel 2093-Toronto Motel 2095- Seahorse Restr & Motel

	2115-Sandy Beach Motel 2125-Chancler Restr & Motel 2135- Casa Loma Motel 2139-Cumberland Motel 2143-Hillcrest Motel 2147-North American Motel 2150-Christie Brown & Co Ltd - Christie's Bread 2151-Humber Grand Hotel 2155-Eagle's Nest Motel 2157-Silver Moon Motel 2161- Dutch Sisters Inn Hotel 2165-Rainbow Motel 2169-Sunshine Motel & Restr 2175-Shore Breeze Motel 2183-Beach Motel -Proudfoot Motels Ltd 2189- Harrison's Harp Esso Serv 2194-Bank Of Montreal 2200- Wilson JA Lighting Ltd
Lorne Avenue (1-20)	-All Residential
Marine Parade Drive (All)	-Street Not Listed
Palace Pier Court (All)	-Street Not Listed
Park Lawn Road (1-220)	-All Residential 36- Kilborn RK & Associates Ltd - Kilborn Engineering Ltd - Norcanda Construction Service Ltd - Maragon Enterprises Ltd - Dow Walter& Co Ltd - Canadian Locomotive Co Ltd 42-Shanfield Industries Ltd 77-Noxzema Chemical Co of Canada Ltd 124- Permacon Ltd - Crang & Associates Co 128- Grant Stanley A Ltd 134- Higgin Homeshield Ltd

	144- Higgin Homeshield Ltd Factory 158-Ferguson DW & Co Ltd 194-Anglican Church 195- Park Lawn Road Baptist Church 197- Christian Education Building 200-Etobicoke Public Library
Ringley Avenue (1-75)	-All Residential
Ripley Avenue (1-30) (21-30)	2-Metro Cross Reference Directory Ltd 4- Standard Fittings Ltd 6-8- Ferguson Tools Ltd 10-16-Empire Silversmiths Ltd 16- Empire Trophy Co 18- North Sylva Co Ltd - Imperial Carbon & Ribbon Co Ltd - American Decalcomania of Can Ltd 20- Lee and Martin Industries Ltd 22-28- Canada Hdw Ltd 25- CSS Manufacturing Ltd - Murritt Business Machines Ltd 29- Jarman Electric - Manning Mailing & Addressing Service - BCL Equipment Co Ltd
Smithfield Drive (1-50)	-All Residential 35- Dependable Concrete Floors
South Kingsway (1-20) (Covered)	- No Listings
Southport Street (1-30) (Covered)	-All Residential 9- Swansea Machine Repair Co Ltd 11- Gaylord Lithographing Ltd
Stephen Drive (1-50)	-All Residential
Swansea Mews (20-50)	-Street Not Listed
The Queensway (90-590) (151-590)	-All Residential

	90-Swansea Supertest 100-Club Kingsway - Southport Leaseholds Ltd 125- Coin Wash Ltd - Oshawa Wholesale Ltd 130- Metro Toronto-Humber Sewage Treatment Plant 136-Queensway Auto Trim 140- De Forest Lawn Mower & Saw Service 150- Sears Ltd 156- Brown's BA Service 160- Williamson's Drugs 162- Lightfoot Barber Shop 165-Multi-Tenant Office 166-Splicing & Rigging 168-Bank Of Nova Scotia 170-Food Fair Coffee Shop 172-CIBC Bank 186-188- BP Super Service Centre 250- DiFonzo Anthony Texaco Service Stn 274- Skelton Insurance Agency 513- West Side BA Service 515- Queensway Supertest Serv Stn
Waterfront Drive (All)	-Street Not Listed
Whitworth Avenue (1-40)	- Not Built On
Windermere Avenue (1-40) (Covered)	-All Residential 3-Steel Co of Canada - Page-Hersey Tubs Ltd
Windermere Place (All)	- All Residential
Woodland Heights (20-30)	-All Residential

PROJECT NUMBER: 60494141	
Site Address:	Toronto, Ontario

Year: 1960	
Site Listing:	-No Civic Address
Adjacent Properties:	
Aldgate Avenue (1-50)	-All Residential 11-Humber Bay Baptist Church
Annie Craig Drive (All)	-Street Not Listed
Bonnyview Drive (1-20)	-All Residential 5- Kurmey John Plastering Co
Brookers Lane (All)	-Street Not Listed
Coe Hill Drive (1-40)	-All Residential
Ellis Avenue (1-80)	-All Residential 2- Steel Co of Can
Ellis Gardens (All)	-All Residential
Frances Avenue (1-50)	-All Residential
Guthrie Avenue (1-60)	-All Residential
High Street (1-50)	-All Residential 19- Municipality of Metro Toronto Air Pollution Control Div 47- Metro Toronto Works Dept
Humber Bay Park Road East (All)	-Street Not Listed
Lakeshore Boulevard West (1800-2230)	-All Residential 1926-Seaway Hotel 1978- Joy Oil Co Ltd 1980- Sunnyside Motor Hotel Restr 2000- Sunnyside Motor Hotel 2002- Rijamax Motors Ltd

Lorne Avenue (1-20)	-All Residential
Marine Parade Drive (All)	-Street Not Listed
Palace Pier Court (All)	-Street Not Listed
Park Lawn Road (1-220)	-All Residential 36- Kilborn RK & Associates Ltd - Kilborn Engineering Ltd - Norcanda Construction Service Ltd - Norcanda Engineering Co Ltd 42-Shanfield Industries Ltd 77- Noxzema Chemical Co lf Canada Ltd 134- Grant Stanley A Ltd - Higgin-Duplex Ltd 144- Canada Broomwade Ltd 158-Ferguson DW & Co Ltd 194-Anglican Church 195- Independent Baptist Church 200-Etobicoke Public Library 203- Park Lawn Garage
Ringley Avenue (1-75)	-All Residential
Ripley Avenue (1-30) (21-30)	2- Elliott Addressing Machine Co of Canada Ltd - American Decalcomania Co of Can Ltd 4- Standard Fittings Ltd 8- Ferguson Tools Ltd - Air Shields Ltd 10-16-Empire Silversmiths Ltd 14- Baxter Engravers 16- Link Engineering & Development Co 20- Martin E & A Research Ltd 22- Laing Industries Ltd 22-28- Hollymade Hardware Mfg Co 25- Courtesy Movers 29- Jarman Electric - Young Advertising Services Ltd

Smithfield Drive (1-50)	-All Residential
South Kingsway (1-20) (Covered)	- Street Not Listed
Southport Street (1-30) (Covered)	-All Residential 9- Swansea Machine Repair Co Ltd 11- Gaylord Lithographing Ltd
Stephen Drive (1-50)	-All Residential
Swansea Mews (20-50)	-Street Not Listed
The Queensway (90-590) (151-590)	-All Residential 125- Independent Grocers Alliance Distributing Co Ltd - Oshawa Wholesale Ltd 140- De Forest Lawn Mower & Saw Service 150- Graphic Equipment Ltd 156- Martin's BA Service 160- Williamson's Drugs 162- Lightfoot Barber Shop 166- Swift's Hardware 168-Bank Of Nova Scotia 170-Food Fair Coffee Shop 172- Imperial Bank 186-188- Aldgate Motors - Rowland Auto Electric 274- Skelton Insurance Agency 515- Tomo Jo Service Stn
Waterfront Drive (All)	-Street Not Listed
Whitworth Avenue (1-40)	- Not Built On
Windermere Avenue (1-40) (Covered)	-All Residential 15- Steel Co of Can Ltd 21- Ensign Motors Ltd
Windermere Place (All)	- All Residential

Woodland Heights (20-30)	-All Residential

PROJECT NUMBER: 60494141	
Site Address:	Toronto, Ontario
Year: 1955	
Site Listing:	-No Civic Address
Adjacent Properties:	
Aldgate Avenue (1-50)	-All Residential 11- Aldgate Ave Baptist Church
Annie Craig Drive (All)	-Street Not Listed
Bonnyview Drive (1-20)	-All Residential
Brookers Lane (All)	-Street Not Listed
Coe Hill Drive (1-40)	- Street Not Listed
Ellis Avenue (1-80)	-All Residential 1- Belle Ewart Ice & Fuel 2- Steel Co of Can 3- Jones Transport Co Ltd 32- General Properties Ltd
Ellis Gardens (All)	-All Residential
Frances Avenue (1-50)	-All Residential
Guthrie Avenue (1-60)	-All Residential
High Street (1-50)	-All Residential 15- Queensway Full Gospel Church 30- Humber Bay Orange Hall

Humber Bay Park Road East (All)	-Street Not Listed
Lakeshore Boulevard West (1800-2230)	- No Listings Within Range
Lorne Avenue (1-20)	- Street Not Listed
Marine Parade Drive (All)	-Street Not Listed
Palace Pier Court (All)	-Street Not Listed
Park Lawn Road (1-220)	-All Residential 36- Kilborn RK & Associates Ltd - Kilborn Engineering Ltd - Canadian Industrial Consultants - Norcanda Engineering Co Ltd 42-Shanfield Industries Ltd - Flexo Mfg Co Ltd 77- Noxzema Chemical Co lf Canada Ltd 134- Grant Stanley A Ltd - Apeco of Can Ltd - British Steel Constn Inc of Can - Higgins Duplex Ltd 144- Canada Broomwade Ltd 158-Ferguson DW & Co Ltd 186- St James Anglican Church 195- Independent Baptist Church 200-Etobicoke Public Library 203- Park Lawn Garage
Ringley Avenue (1-75)	-All Residential
Ripley Avenue (1-30) (21-30)	2- Patterson Electric Ltd 8- Robertson Brothers Ltd - Chemical By-Products Ltd 10-16-Empire Silversmiths Ltd 10- Baxter Engravers 20- Martin E & A Research Ltd 22- Laing Industries Ltd - Hollymade Hardware Mfg Co - Ripley Mfg Co

	26- Don Juan Canada Ltd Cosmetics 28- Q-Tips Corp
Smithfield Drive (1-50)	-All Residential
South Kingsway (1-20) (Covered)	- Street Not Listed
Southport Street (1-30) (Covered)	-All Residential 9- Swansea Machine Repair Co Ltd 11- Gaylord Lithographing Ltd
Stephen Drive (1-50)	-All Residential
Swansea Mews (20-50)	-Street Not Listed
The Queensway (90-590) (151-590)	-All Residential 99- Woodcraft Service - Dept of Public Works Ontario Food Terminals 140- De Forest Lawn Mower & Saw Service 142- Owl Taxi Co 150- Holophane Co Ltd 160- Williamson's Drugs 162- Lightfoot Barber Shop 166- Swift's Hardware 168-Bank Of Nova Scotia 170-Food Fair Coffee Shop 172- Imperial Bank 188- Damiani Salvatore Restaurant - Hutton & Madden Repair Garage 274- Skelton Insurance Agency 515- Queensway Tire & Battery Serv Stn
Waterfront Drive (All)	-Street Not Listed
Whitworth Avenue (1-40)	12- Res (1 Tenant)
Windermere Avenue (1-40) (Covered)	-All Residential 15- Steel Co of Can Ltd 21- Fruehauf Trailer Co of Canada Ltd

Windermere Place (All)	- All Residential
Woodland Heights (20-30)	-All Residential

PROJECT NUMBER: 60494141	
Site Address:	Toronto, Ontario
Year: 1950	
Site Listing:	-No Civic Address
Adjacent Properties:	
Aldgate Avenue (1-50)	-All Residential 11- Humber Bay Baptist Church
Annie Craig Drive (All)	-Street Not Listed
Bonnyview Drive (1-20)	-All Residential 14-16- Queensway Cartage & Contractors
Brookers Lane (All)	-Street Not Listed
Coe Hill Drive (1-40)	- Street Not Listed
Ellis Avenue (1-80)	-All Residential 1- Belle Ewart Ice & Fuel 2- Steel Co of Can 32- General Properties Ltd
Ellis Gardens (All)	-All Residential
Frances Avenue (1-50)	-All Residential
Guthrie Avenue (1-60)	-All Residential
High Street (1-50)	-All Residential

	17- St James Church 30- Humber Bay Orange Hall
Humber Bay Park Road East (All)	-Street Not Listed
Lakeshore Boulevard West (1800-2230)	- No Listings Within Range
Lorne Avenue (1-20)	- Street Not Listed
Marine Parade Drive (All)	-Street Not Listed
Palace Pier Court (All)	-Street Not Listed
Park Lawn Road (1-220)	-All Residential 77- Noxzema Chemical Co lf Canada Ltd 195- Independent Baptist Church 203- Park Lawn Garage
Ringley Avenue (1-75)	-All Residential
Ripley Avenue (1-30) (21-30)	2- Patterson Electric Ltd 10-12- Empire Silversmiths Ltd 14-16- Prouse FK Co 18-22- Durand Mfg Co - Hollymade Hardware Mfg Co 20- Martn E & A Ltd Drugs 22- Laing JS Agencies Ltd - Gaby Inc 26- Don Juan Canada Ltd Cosmetics 28- Twin Tips Ltd
Smithfield Drive (1-50)	-All Residential
South Kingsway (1-20) (Covered)	- Street Not Listed
Southport Street (1-30) (Covered)	-All Residential 9- Swansea Machine Repair Co Ltd 11- Gaylord Printing Co Ltd

Stephen Drive (1-50)	-All Residential
Swansea Mews (20-50)	-Street Not Listed
The Queensway (90-590) (151-590)	-All Residential 99- Humberwood Industries Ltd 140- De Forest Lawn Mower & Saw Service 150- Holophane Co Ltd 160- Williamson's Drugs 162- Lightfoot Barber Shop 166- Smith's Hardware 188- Damiani Salvatore Restaurant - Hutton & Madden Repair Garage
Waterfront Drive (All)	-Street Not Listed
Whitworth Avenue (1-40)	12- Res (1 Tenant)
Windermere Avenue (1-40) (Covered)	-All Residential 15- Steel Co of Can Ltd 21- Steel Co of Can Ltd
Windermere Place (All)	- All Residential
Woodland Heights (20-30)	-All Residential

PROJECT NUMBER: 60494141	
Site Address:	Toronto, Ontario
Year: 1946	
Site Listing:	-No Civic Address
Adjacent Properties:	
Aldgate Avenue (1-50)	-All Residential 11- Humber Bay Baptist Church

Annie Craig Drive (All)	-Street Not Listed
Bonnyview Drive (1-20)	-All Residential
Brookers Lane (All)	-Street Not Listed
Coe Hill Drive (1-40)	- Street Not Listed
Ellis Avenue (1-80)	-All Residential 1- Belle Ewart Ice & Fuel 2- Steel Co of Can
Ellis Gardens (All)	-All Residential
Frances Avenue (1-50)	-All Residential
Guthrie Avenue (1-60)	-All Residential
High Street (1-50)	-All Residential 17- St James Church 30- Humber Bay Orange Hall
Humber Bay Park Road East (All)	-Street Not Listed
Lakeshore Boulevard West (1800-2230)	- No Listings Within Range
Lorne Avenue (1-20)	- Street Not Listed
Marine Parade Drive (All)	-Street Not Listed
Palace Pier Court (All)	-Street Not Listed
Park Lawn Road (1-220)	-All Residential 147- Humber Bay Community Hall
Ringley Avenue (1-75)	-All Residential
Ripley Avenue (1-30) (21-30)	22- Heinz Food and Soap Canner

Smithfield Drive (1-50)	-All Residential
South Kingsway (1-20) (Covered)	- Street Not Listed
Southport Street (1-30) (Covered)	- No Listings Within Range
Stephen Drive (1-50)	-All Residential
Swansea Mews (20-50)	-Street Not Listed
The Queensway (90-590) (151-590)	-All Residential 160- Williamson's Drugs 162- Lightfoot Barber Shop 166- Smith's Hardware
Waterfront Drive (All)	-Street Not Listed
Whitworth Avenue (1-40)	12- Res (1 Tenant)
Windermere Avenue (1-40) (Covered)	-All Residential 15- Steel Co of Can Ltd 21- Steel Co of Can Ltd
Windermere Place (All)	- All Residential
Woodland Heights (20-30)	-All Residential

PROJECT NUMBER: 60494141	
Site Address:	Toronto, Ontario
Year: 1940	
Site Listing:	-No Civic Address
Adjacent Properties:	
Aldgate Avenue (1-50)	-All Residential 11- Humber Bay Baptist Church

Annie Craig Drive (All)	-Street Not Listed
Bonnyview Drive (1-20)	-All Residential
Brookers Lane (All)	-Street Not Listed
Coe Hill Drive (1-40)	- Street Not Listed
Ellis Avenue (1-80)	-All Residential 1- Belle Ewart Ice & Fuel
Ellis Gardens (All)	- Street Not Listed
Frances Avenue (1-50)	-All Residential
Guthrie Avenue (1-60)	-All Residential
High Street (1-50)	-All Residential 17- St James Church
Humber Bay Park Road East (All)	-Street Not Listed
Lakeshore Boulevard West (1800-2230)	- No Listings Within Range
Lorne Avenue (1-20)	- Street Not Listed
Marine Parade Drive (All)	-Street Not Listed
Palace Pier Court (All)	-Street Not Listed
Park Lawn Road (1-220)	-All Residential 147- Humber Bay Community Hall
Ringley Avenue (1-75)	- No Listings
Ripley Avenue (1-30) (21-30)	- Not Built On
Smithfield Drive (1-50)	-All Residential

South Kingsway (1-20) (Covered)	- Street Not Listed
Southport Street (1-30) (Covered)	- No Listings Within Range
Stephen Drive (1-50)	-All Residential
Swansea Mews (20-50)	-Street Not Listed
The Queensway (90-590) (151-590)	-All Residential 99- Derbyshire Service Stn 160- Williamson's Drugs 162- Lightfoot Barber Shop 166- Smith's Hardware
Waterfront Drive (All)	-Street Not Listed
Whitworth Avenue (1-40)	2- Absent 12- Res (1 Tenant)
Windermere Avenue (1-40) (Covered)	-All Residential
Windermere Place (All)	- All Residential
Woodland Heights (20-30)	-All Residential

PROJECT NUMBER: 60494141	
Site Address:	Toronto, Ontario
Year: 1935	
Site Listing:	-No Civic Address
Adjacent Properties:	
Aldgate Avenue (1-50)	- No Listings
Annie Craig Drive (All)	-Street Not Listed

Bonnyview Drive (1-20)	- Street Not Listed
Brookers Lane (All)	-Street Not Listed
Coe Hill Drive (1-40)	- Street Not Listed
Ellis Avenue (1-80)	1- Belle Ewart Ice & Fuel 3- Res (1 Tenant)
Ellis Gardens (All)	- Street Not Listed
Frances Avenue (1-50)	- Street Not Listed
Guthrie Avenue (1-60)	- Street Not Listed
High Street (1-50)	- Street Not Listed
Humber Bay Park Road East (All)	-Street Not Listed
Lakeshore Boulevard West (1800-2230)	- No Listings Within Range
Lorne Avenue (1-20)	- Street Not Listed
Marine Parade Drive (All)	-Street Not Listed
Palace Pier Court (All)	-Street Not Listed
Park Lawn Road (1-220)	- Street Not Listed
Ringley Avenue (1-75)	- Street Not Listed
Ripley Avenue (1-30) (21-30)	- Not Built On
Smithfield Drive (1-50)	- Street Not Listed
South Kingsway (1-20) (Covered)	- Street Not Listed
Southport Street (1-30) (Covered)	- Street Not Listed

Stephen Drive (1-50)	- Street Not Listed
Swansea Mews (20-50)	-Street Not Listed
The Queensway (90-590) (151-590)	- Street Not Listed
Waterfront Drive (All)	-Street Not Listed
Whitworth Avenue (1-40)	- Street Not Listed
Windermere Avenue (1-40) (Covered)	-All Residential
Windermere Place (All)	- All Residential
Woodland Heights (20-30)	- No Listings Within Range

PROJECT NUMBER: 60494141	
Site Address:	Toronto, Ontario
Year: 1930	
Site Listing:	-No Civic Address
Adjacent Properties:	
Aldgate Avenue (1-50)	- All Residential
Annie Craig Drive (All)	-Street Not Listed
Bonnyview Drive (1-20)	- Street Not Listed
Brookers Lane (All)	-Street Not Listed
Coe Hill Drive (1-40)	- Street Not Listed
Ellis Avenue (1-80)	- All Residential 1- Belle Ewart Ice & Fuel

Ellis Gardens (All)	- Street Not Listed
Frances Avenue (1-50)	- Street Not Listed
Guthrie Avenue (1-60)	- Street Not Listed
High Street (1-50)	- Street Not Listed
Humber Bay Park Road East (All)	-Street Not Listed
Lakeshore Boulevard West (1800-2230)	- No Listings Within Range
Lorne Avenue (1-20)	- Street Not Listed
Marine Parade Drive (All)	-Street Not Listed
Palace Pier Court (All)	-Street Not Listed
Park Lawn Road (1-220)	- Street Not Listed
Ringley Avenue (1-75)	- Street Not Listed
Ripley Avenue (1-30) (21-30)	- Not Built On
Smithfield Drive (1-50)	- Street Not Listed
South Kingsway (1-20) (Covered)	- Street Not Listed
Southport Street (1-30) (Covered)	- Street Not Listed
Stephen Drive (1-50)	- Street Not Listed
Swansea Mews (20-50)	-Street Not Listed
The Queensway (90-590) (151-590)	- Street Not Listed
Waterfront Drive (All)	-Street Not Listed

Whitworth Avenue (1-40)	- Street Not Listed
Windermere Avenue (1-40) (Covered)	-All Residential
Windermere Place (All)	- All Residential
Woodland Heights (20-30)	- Street Not Listed

PROJECT NUMBER: 60494141	
Site Address:	Toronto, Ontario
Year: 1925	
Site Listing:	-No Civic Address
Adjacent Properties:	
Aldgate Avenue (1-50)	- Street Not Listed
Annie Craig Drive (All)	-Street Not Listed
Bonnyview Drive (1-20)	- Street Not Listed
Brookers Lane (All)	-Street Not Listed
Coe Hill Drive (1-40)	- Street Not Listed
Ellis Avenue (1-80)	- Street Not Listed
Ellis Gardens (All)	- Street Not Listed
Frances Avenue (1-50)	- Street Not Listed
Guthrie Avenue (1-60)	- Street Not Listed
High Street (1-50)	- Street Not Listed
Humber Bay Park Road East (All)	-Street Not Listed

Lakeshore Boulevard West (1800-2230)	- No Listings Within Range
Lorne Avenue (1-20)	- Street Not Listed
Marine Parade Drive (All)	-Street Not Listed
Palace Pier Court (All)	-Street Not Listed
Park Lawn Road (1-220)	- Street Not Listed
Ringley Avenue (1-75)	- Street Not Listed
Ripley Avenue (1-30) (21-30)	- Street Not Listed
Smithfield Drive (1-50)	- Street Not Listed
South Kingsway (1-20) (Covered)	- Street Not Listed
Southport Street (1-30) (Covered)	- Street Not Listed
Stephen Drive (1-50)	- Street Not Listed
Swansea Mews (20-50)	-Street Not Listed
The Queensway (90-590) (151-590)	- Street Not Listed
Waterfront Drive (All)	-Street Not Listed
Whitworth Avenue (1-40)	- Street Not Listed
Windermere Avenue (1-40) (Covered)	- No Listings Within Range
Windermere Place (All)	- Street Not Listed
Woodland Heights (20-30)	- Street Not Listed

APPENDIX D

AERIAL PHOTOGRAPHS

November 22, 1937 (File 3, Toronto Archives)

November 22, 1937 (File 3, Toronto Archives)

April 8, 1942 (File 16, Toronto Archives)

Series 12, 1947, Toronto Archives

Series 12, 1947, Toronto Archives

Series 12, 1957, Toronto Archives

Series 12, 1968, Toronto Archives

Series 12, 1968, Toronto Archives



Series 12, 1977, Toronto Archives

Series 12, 1987, Toronto Archives



Series 12, 1987, Toronto Archives

Series 12, 1995, Toronto Archives

APPENDIX E

FIRE INSURANCE PLANS

1884, Goads, Toronto Archives

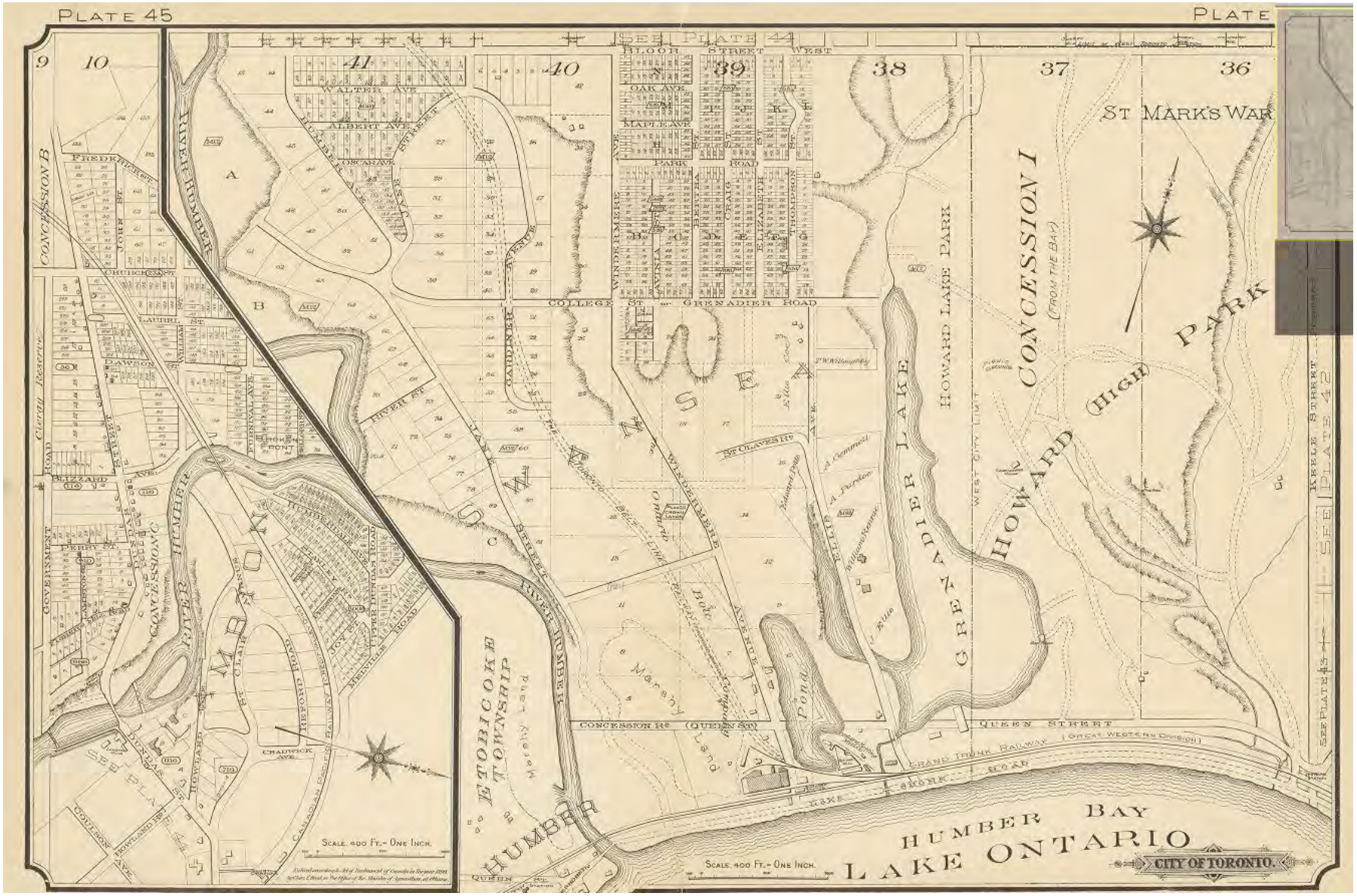

1890, Goads, Toronto Archives

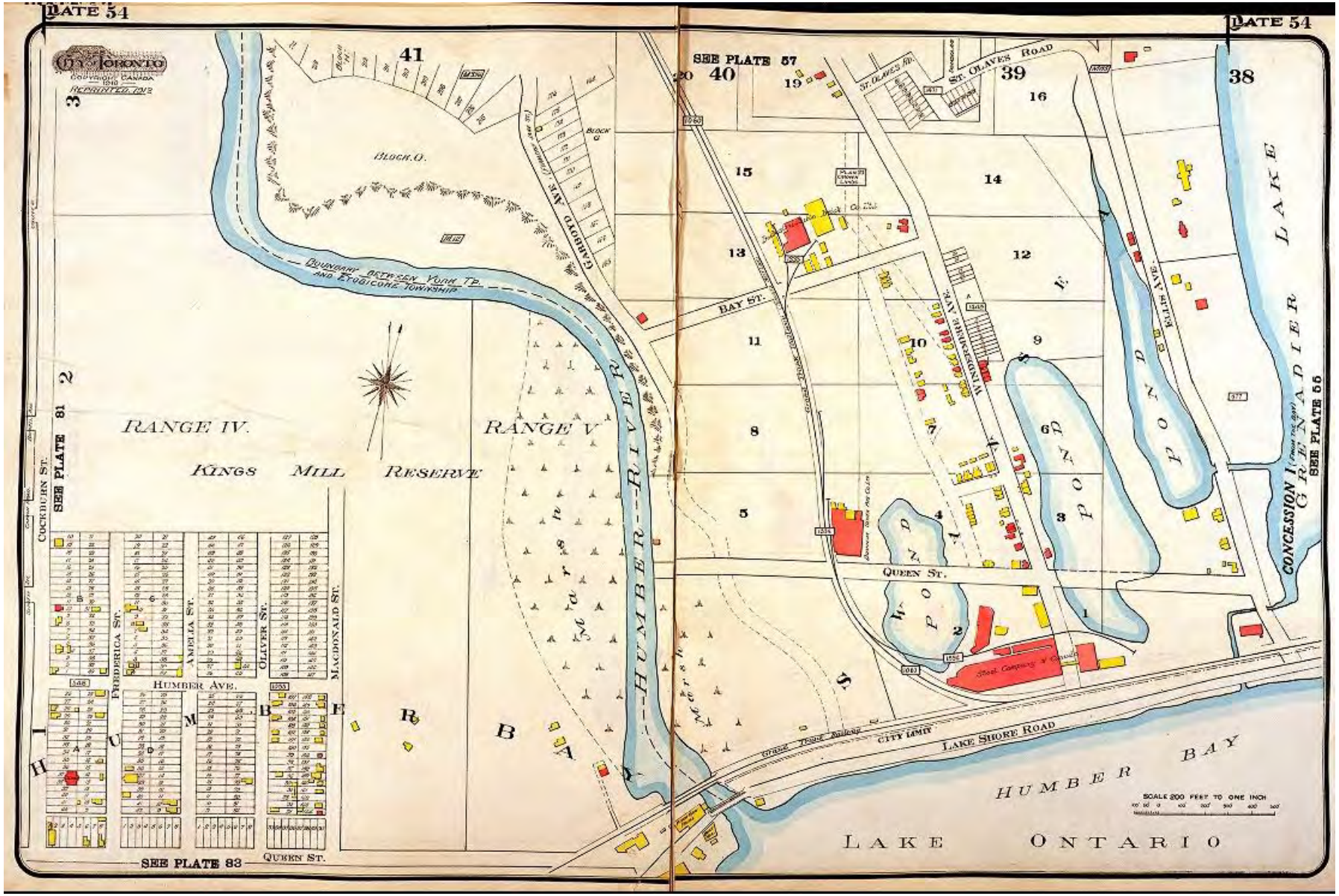

1910, Grenadier, Toronto Archives

1910, Grenadier, Toronto Archives

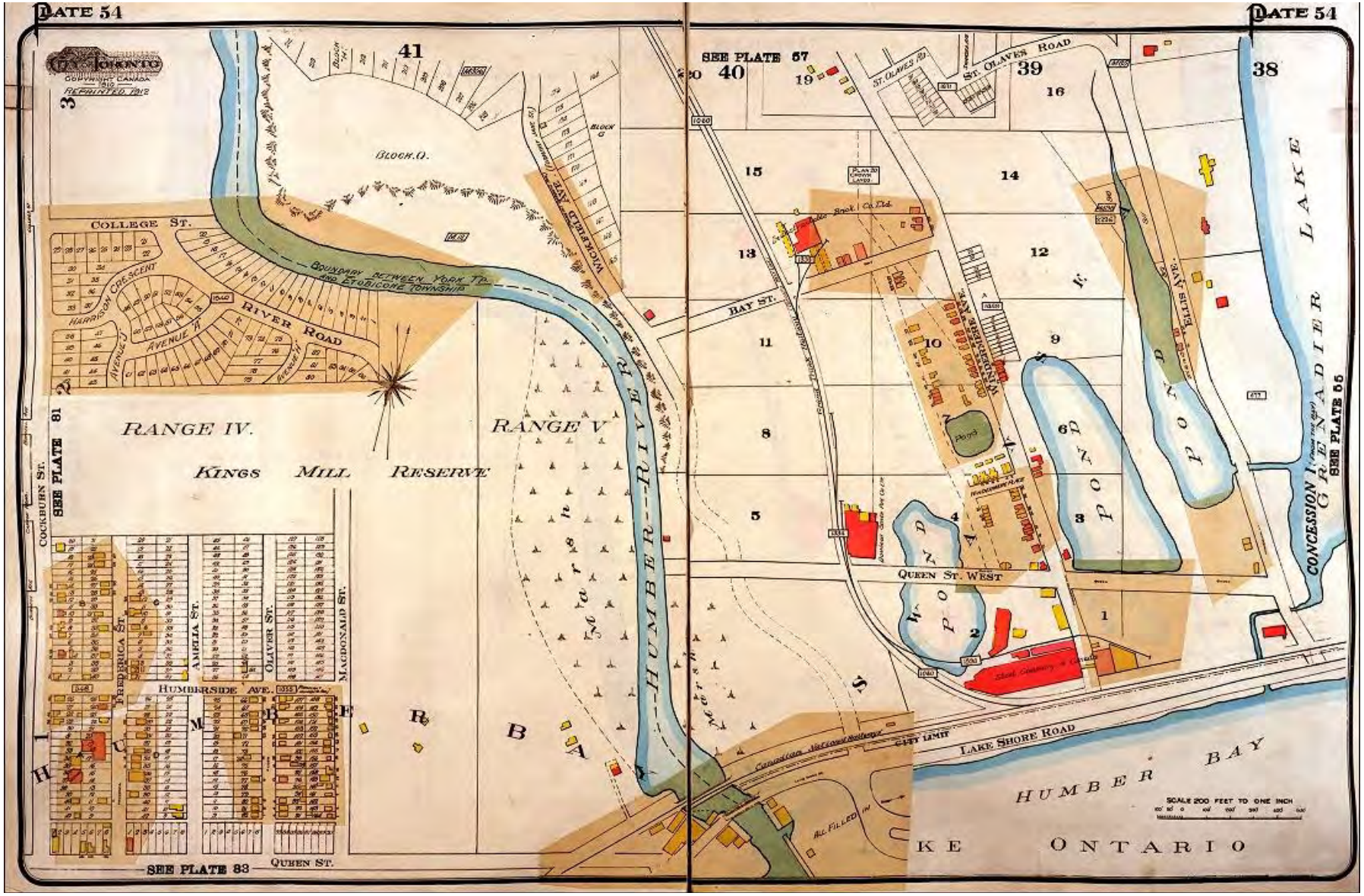

1910, Goads, Toronto Archives