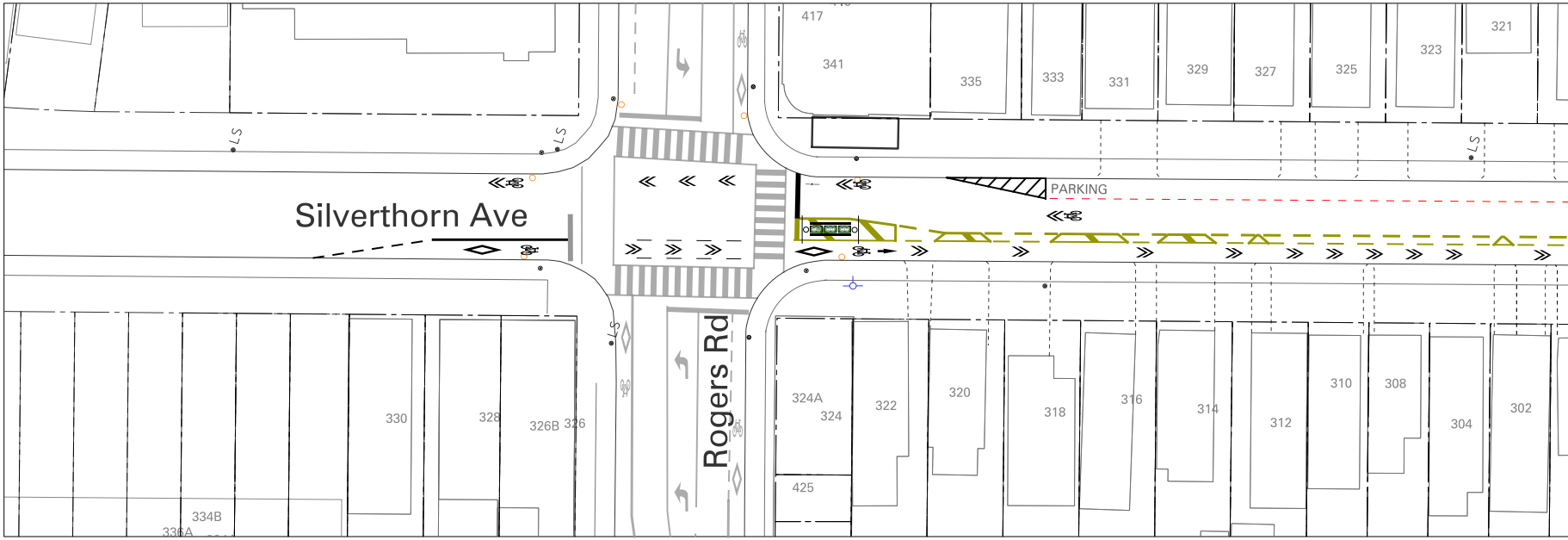
Silverthorn Ave
Rogers Rd
PARKING
417
341
335
333
331
329
327
325
323
321
LS
LS
LS
LS
330
328
326B
326
334B
336A
324A
324
425
322
320
318
316
314
312
310
308
304
302

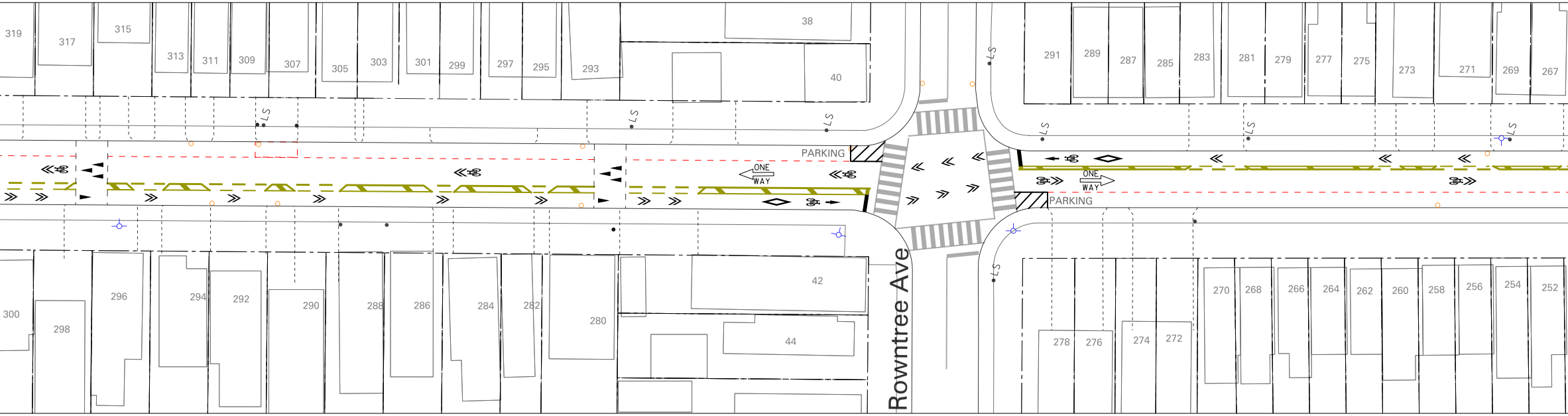
319
317
315
313
311
309
307
305
303
301
299
297
295
293
38
40
291
289
287
285
283
281
279
277
275
273
271
269
267
LS
LS
LS
LS
LS
LS
LS
LS
PARKING
ONE
WAY
ONE
WAY
PARKING
300
298
296
294
292
290
288
286
284
282
280
42
44
Rowntree Ave
278
276
274
272
270
268
266
264
262
260
258
256
254
252

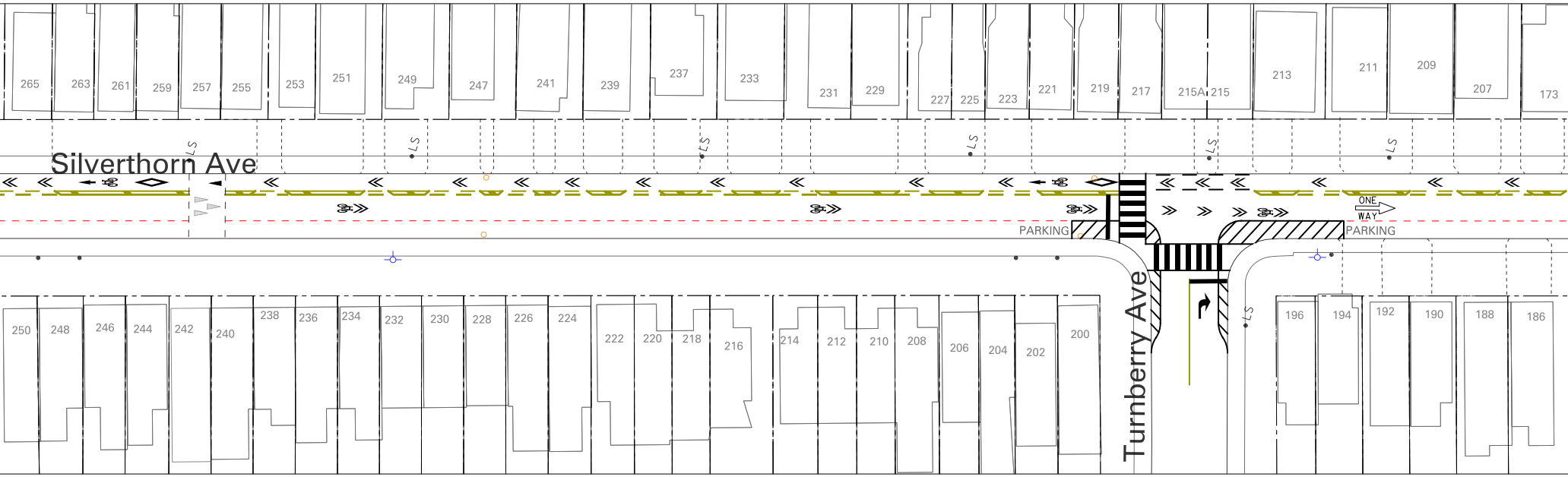
265
263
261
259
257
255
253
251
249
247
241
239
237
233
231
229
227
225
223
221
219
217
215A
215
213
211
209
207
173
LS
Silverthorn Ave
LS
LS
LS
LS
LS
PARKING
ONE WAY
PARKING
250
248
246
244
242
240
238
236
234
232
230
228
226
224
222
220
218
216
214
212
210
208
206
204
202
200
Turnberry Ave
LS
196
194
192
190
188
186

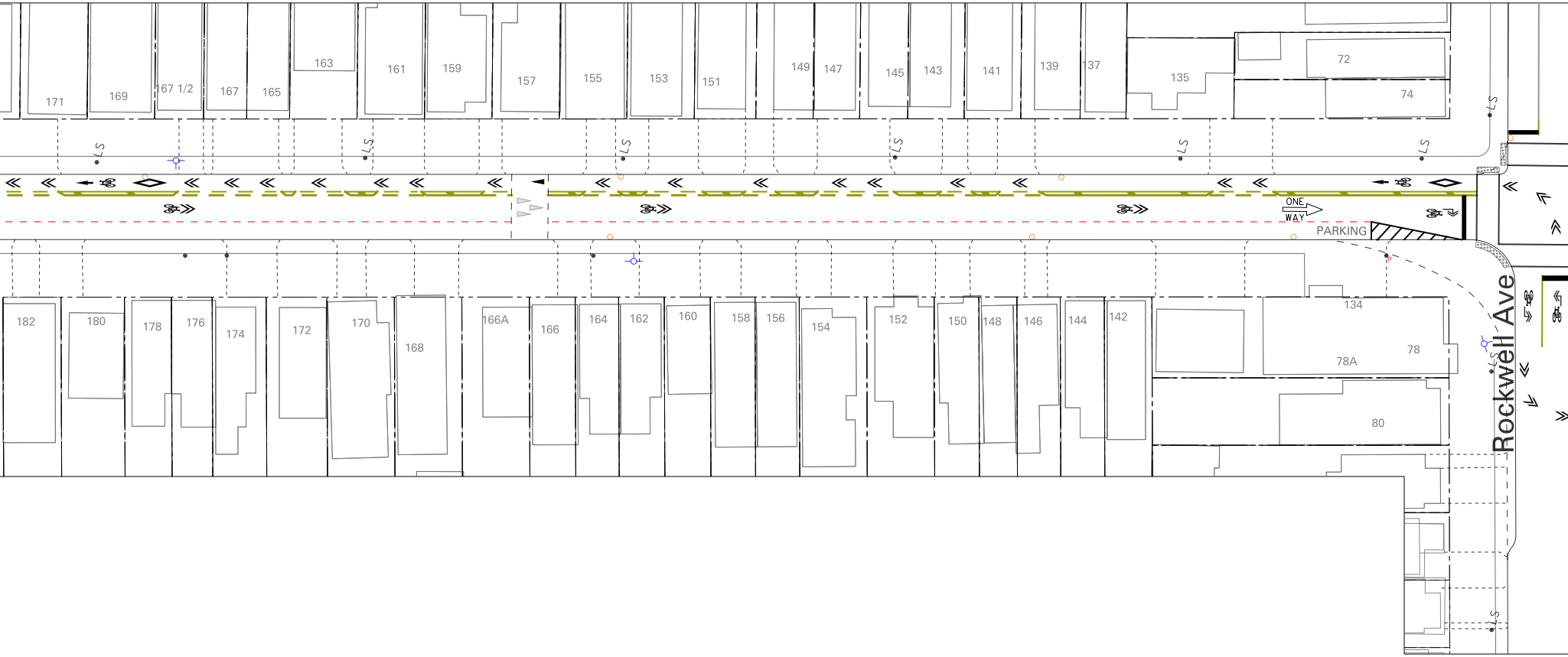
171
169
167 1/2
167
165
163
161
159
157
155
153
151
149
147
145
143
141
139
137
135
72
74
LS
LS
LS
LS
LS
LS
LS
LS
ONE WAY
PARKING
182
180
178
176
174
172
170
168
166A
166
164
162
160
158
156
154
152
150
148
146
144
142
134
78A
78
80
LS
LS
Rockwell Ave

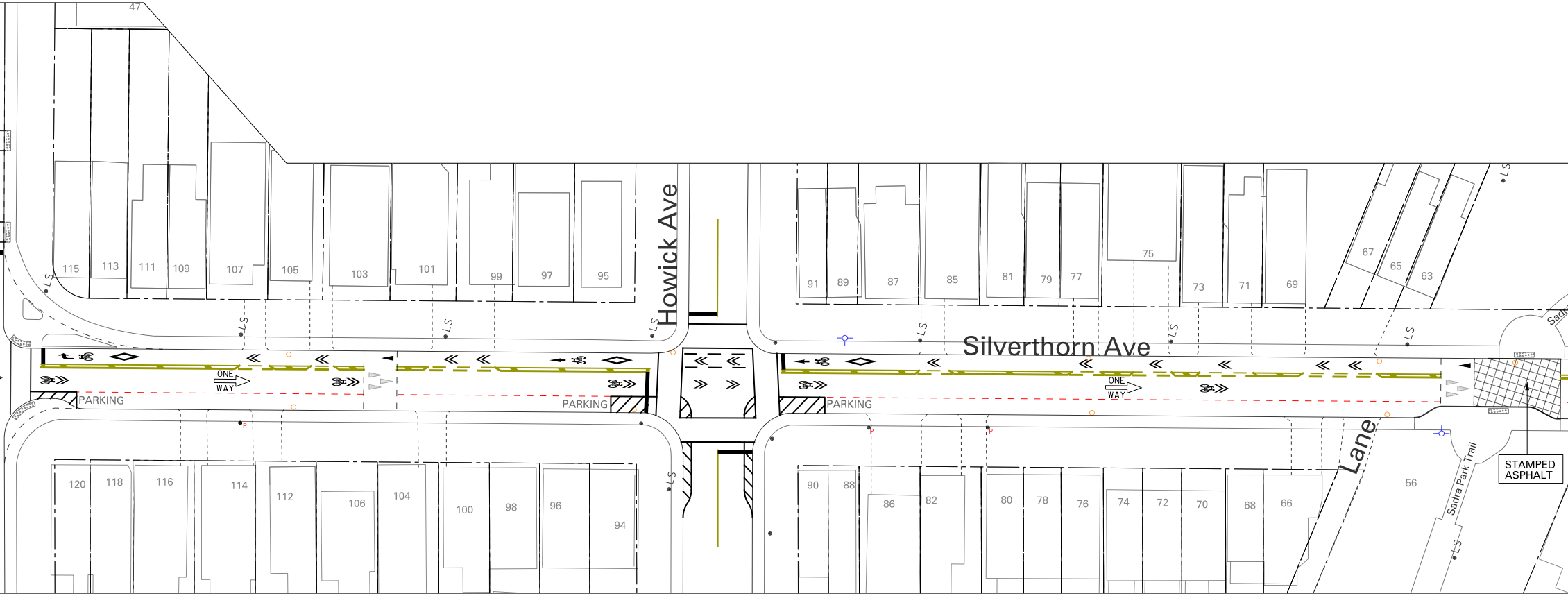
Silverthorn Ave
Howick Ave
Lane
Sadra Park Trail
Sadr
STAMPED ASPHALT
ONE WAY
ONE WAY
PARKING
PARKING
PARKING
LS
47
115
113
111
109
107
105
103
101
99
97
95
91
89
87
85
81
79
77
75
73
71
69
67
65
63
120
118
116
114
112
106
104
100
98
96
94
90
88
86
82
80
78
76
74
72
70
68
66
56

SILVERTHORN AVE
SEGMENT 1 - OPTION 1

ROLL PLAN FOR PUBLIC CONSULTATION
NOT FOR CONSTRUCTION

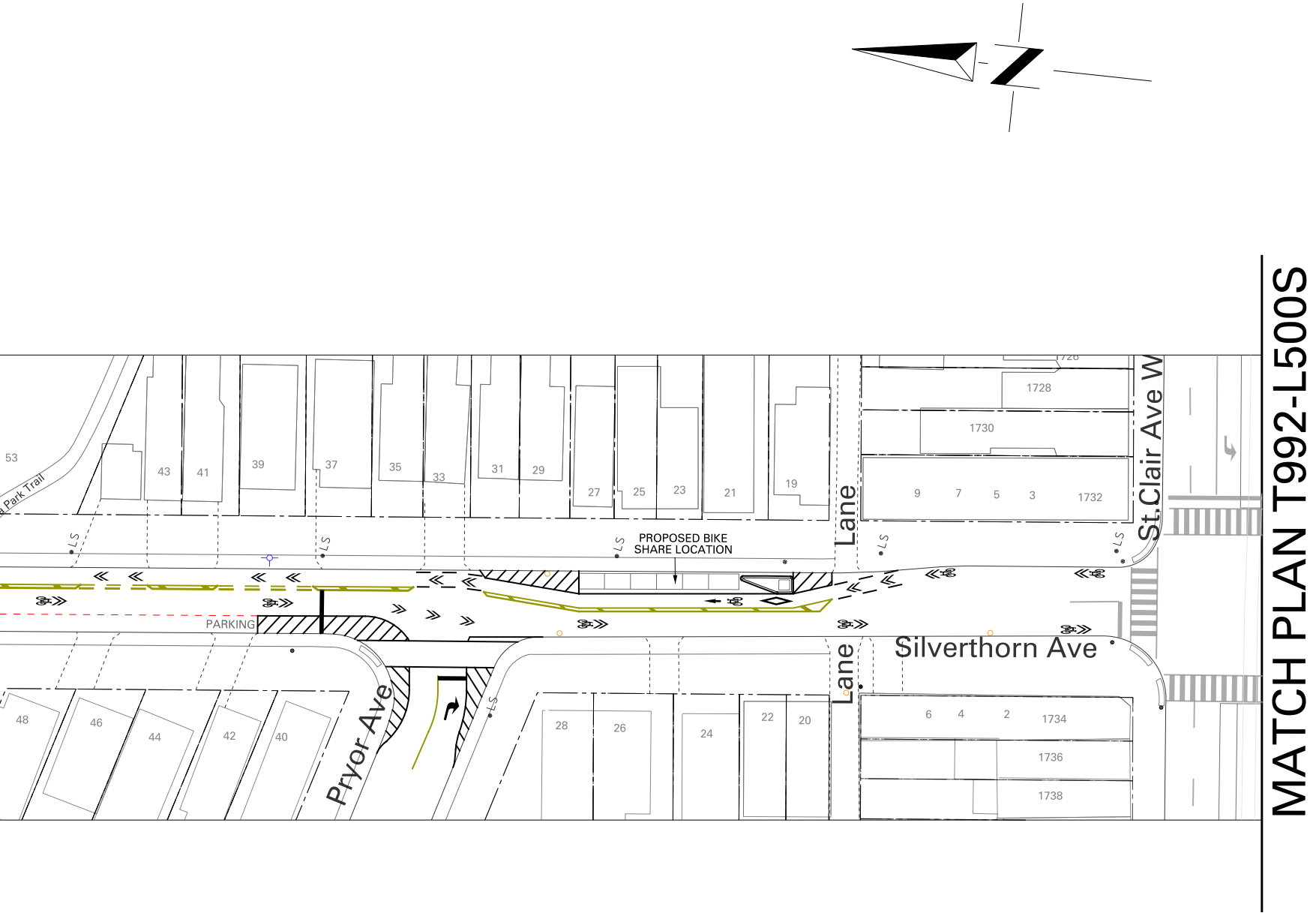

MATCH PLAN T992-L500S
Silverthorn Ave
St.Clair Ave W
Pryor Ave
Lane
Lane
Park Trail
PROPOSED BIKE SHARE LOCATION
PARKING
LS
53
43
41
39
37
35
33
31
29
27
25
23
21
19
1728
1730
9
7
5
3
1732
48
46
44
42
40
28
26
24
22
20
6
4
2
1734
1736
1738

NOTE:

1. THIS ROLL PLAN IS A DRAFT FOR PUBLIC CONSULTATION. IT IS SUBJECT TO CHANGES BASED ON FEEDBACK FROM PUBLIC CONSULTATION AND ONGOING DESIGN.

2. INFORMATION ON THIS PLAN IS BASED ON OFFICE RECORDS AND IS SUBJECT TO FIELD VERIFICATION.

3. PROPOSED MATERAILS ARE DEPICTED IN BLACK AND EXISTING MATERIALS ARE DEPICTED IN GREY.

TORONTO Transportation Services Cycling Infrastructure and Programs

SILVERTHORN AVE
ROGERS RD - ST. CLAIR AVE W
PROPOSED PAVEMENT MARKING PLAN
SEGMENT 1 - OPTION 1

SCALE : 1:500
DRAWN BY : P. L.
REQUESTED BY : N.P. & Q.N.
DATE DRAWN : 01/20/2024
DRAWING NO. : T992- L500N M01
FILE PATH : C:\\