

February 14, 2024

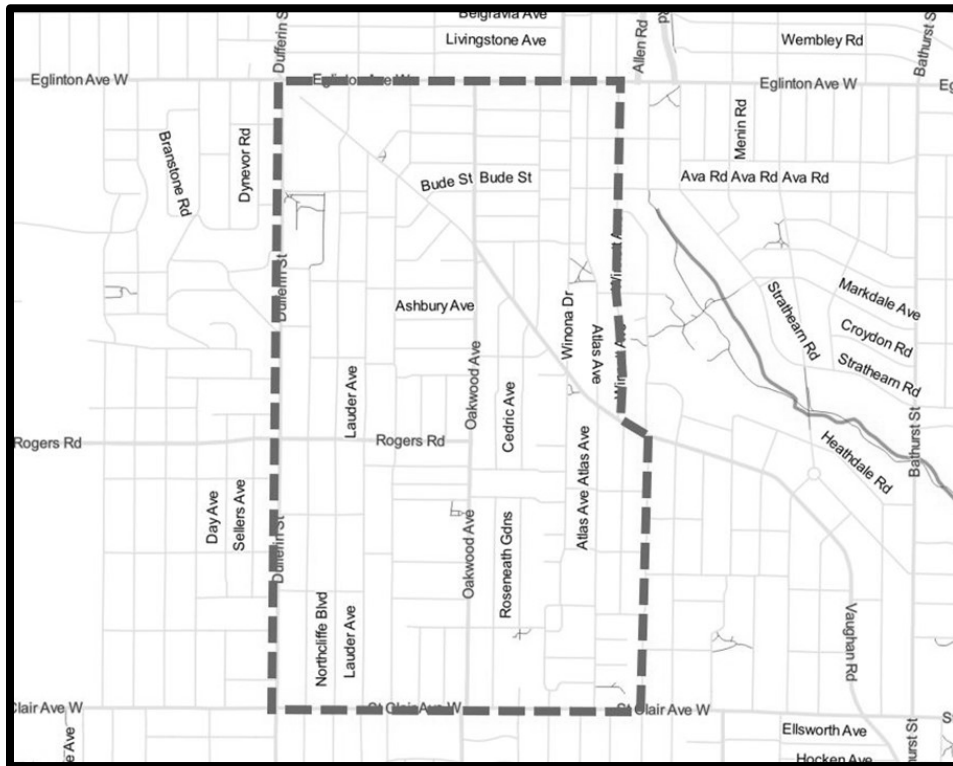
Oakwood Village Streets Plan

In consultation with the local community, the City is developing a Neighbourhood Streets Plan for the Oakwood Village area that will address four main areas of concern:

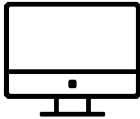


1. Road safety for vulnerable road users (e.g. pedestrians, children, older adults and people cycling)
2. Excessive speeding
3. Excessive motor vehicle traffic on local streets
4. Supporting opportunities for active transportation (walking and cycling)

Project Area

The project area is located between Dufferin Street to the west, St. Clair Avenue West to the south, Eglinton Avenue West to the north, and to the east from Arlington Avenue at St. Clair Avenue West to Vaughan Road to Winnett Avenue at Eglinton Avenue West.



The City invites residents to learn more about the project and participate in identifying issues, opportunities, and ideas for the neighbourhood.

<p style="text-align: center;">Learn More</p> <div style="text-align: center;">  </div> <p style="text-align: center;">View information on the webpage including display panels presented at the public event and project details.</p> <p style="text-align: center;">toronto.ca/oakwoodvillagestreets</p>	<p style="text-align: center;">Attend the Drop-In Event</p> <div style="text-align: center;">  </div> <p style="text-align: center;">View information panels, provide comments, ask questions and speak with the project team.</p> <p style="text-align: center;">March 4, 2024 6:00 p.m. to 8:00 p.m. Oakwood Village Library</p> <p style="text-align: center;">341 Oakwood Ave, Toronto, ON M6E 2W1</p>	<p style="text-align: center;">Provide Feedback</p> <div style="text-align: center;">  </div> <p style="text-align: center;">Take the online survey and tell us about your transportation issues and ideas using an interactive map.</p> <p style="text-align: center;">Submit comments by email, mail or phone.</p> <p style="text-align: center;">Comment deadline: March 24, 2024</p>
--	---	---

*This location is wheelchair/mobility device accessible. If you have a specific accessibility need or require other accommodation, please contact us.

What is a Neighbourhood Streets Plan?

Neighbourhood Streets Plans (NSPs) are a new service for neighbourhoods where traffic and travel patterns challenge the safety and mobility of people using the streets. Through the NSP process, a team of City staff will work with communities to identify local issues and opportunities, prioritize the greatest needs, and recommend changes to traffic operations and street designs.

NSPs consider the needs of all road users and emphasize the safety of vulnerable road users such as seniors, school children, and people walking and cycling.

What types of changes will be considered?

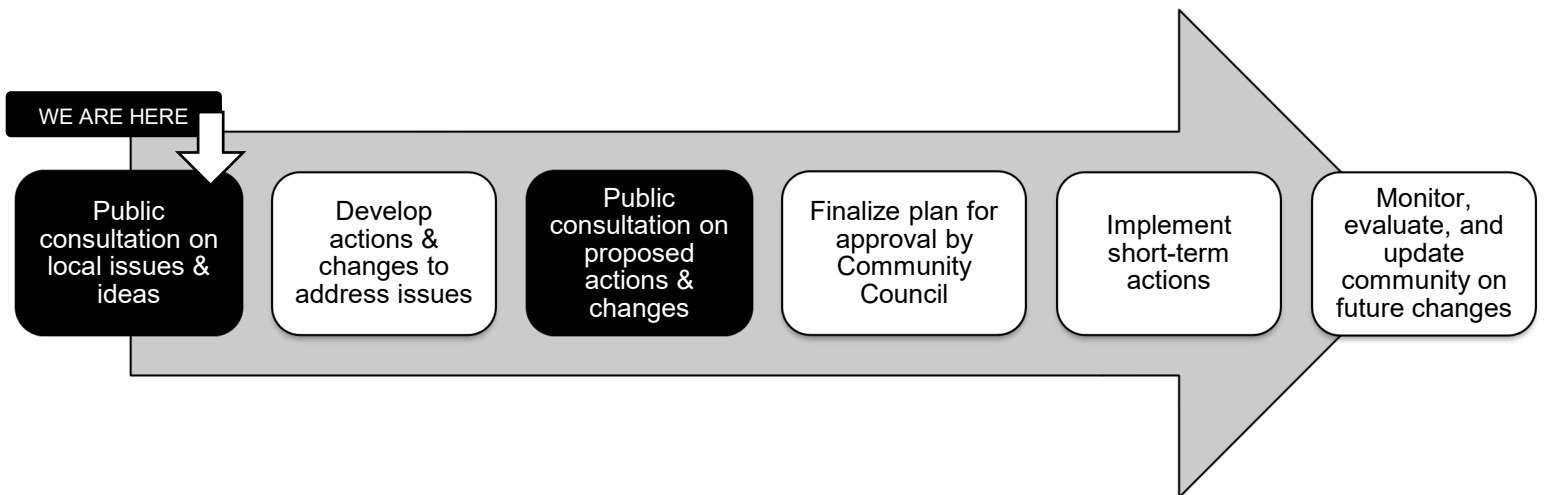
The Oakwood Village Streets Plan will result in short-term actions (1 to 2 years) which can be made using temporary, flexible materials like signs, paint, and bollards. The Oakwood Village Streets Plan will also identify longer term changes which can be accomplished alongside future programmed road work.

The outcomes of each NSP will be different based on local conditions and the needs of each neighbourhood. Generally, NSPs will recommend actions related to motor vehicle speed and volume management, and traffic safety conflicts on local streets. NSP recommendations are informed by the City’s Traffic Calming Guide, Vision Zero Action Plan, and Complete Streets Guidelines. Some examples of actions that may be considered include:

- Turn prohibitions
- Changes to the location of street parking
- Traffic calming measures (e.g. speed humps, curb extensions)
- Intersection safety improvements
- Changes to road design

Process

Public consultation on the Oakwood Village Streets Plan will take place in two stages. The participation of local residents and community groups is essential to identifying appropriate actions and effective changes for the neighbourhood.



More Information



Steven Ziegler
 Sr. Public Consultation Coordinator
 Metro Hall, 19th Floor, 55 John Street
 Toronto, ON. M5V 3C6

Email: OakwoodVillageStreets@toronto.ca
 Tel: 416-392-2896

Para obter mais informações ou assistência em português, por favor ligue para o 311

* Information will be collected in accordance with the Municipal Freedom of Information and Protection of Privacy Act. With the exception of personal information, all comments will become part of the public record.