
Appendix B: Design Drawings

Section B.1:

Area A Design Drawings

Please note that this drawing is from 2021 and the project components outside of Area A (shown in the key plan) have since evolved. These changes do not impact the proposed Area A work shown in the drawing itself.

PLAN
WATERFRONT EAST LRT AREA 1

1
G0031

REVISIONS	REVISIONS
△	△
△	△
△	△


30% REVIEW
DRAWING
NOT FOR CONSTRUCTION

wood.

WOOD ENVIRONMENT & INFRASTRUCTURE SOLUTIONS
3450 HARVESTER ROAD, SUITE 100
BURLINGTON, ONTARIO, CANADA, L7N 3W5
TEL: +1 905 336 2263

DRAWN	O. KWON	YYYY/MM/DD	2020/11/11
CHECKED	M. PATERSON	2021/08/03	
CORRECT	A.GURUKAR	2021/08/03	
SCALE	0 15 30 45 60m		

WATERFRONT EAST LRT UNION STATION QUEENS QUAY LINK UNION AND QUEENS QUAY STATION AREA 1 OVERVIEW PLAN			Contract: RE35-1
TORONTO TRANSIT COMMISSION ENGINEERING DEPARTMENT			
Dwg. No.	Rev. No.	Sheet No.	
RE35-1-G0031			
Plot Date: 9-AUG-2021			



- NOTES:
- THE FULL WATERFRONT EAST LRT IS SHOWN IN THE KEY PLAN BELOW.
THE PROJECT COMPRISES OF THE FOLLOWING AREAS:
- AREA 1: LED BY TTC
 - AREA 2A & 2B: LED BY WATERFRONT TORONTO
(NOT INCLUDED IN THIS SUBMISSION PACKAGE)

- LEGEND:
- NEW / MODIFIED TRACK AREA 1
 - NEW TRACK AREA 2 BY OTHERS
 - EXISTING TRACK
 - FUTURE TRACK PROVISION
 - KEY STAKEHOLDER
 - PROPOSED STRUCTURE
 - STATION ENTRANCE

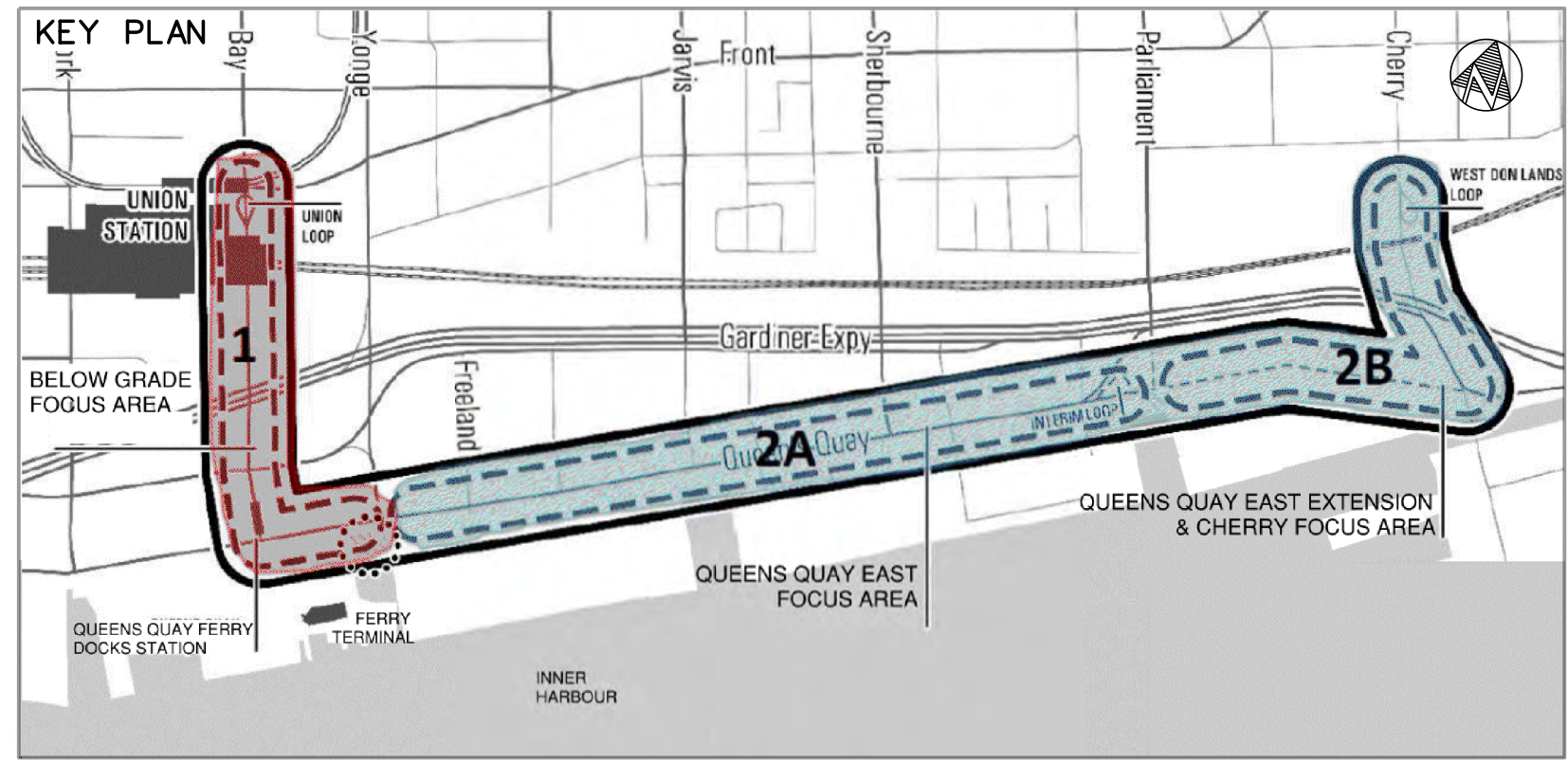




Exhibit B.1 Portal profile



Exhibit B.2 Queens Quay station cross section

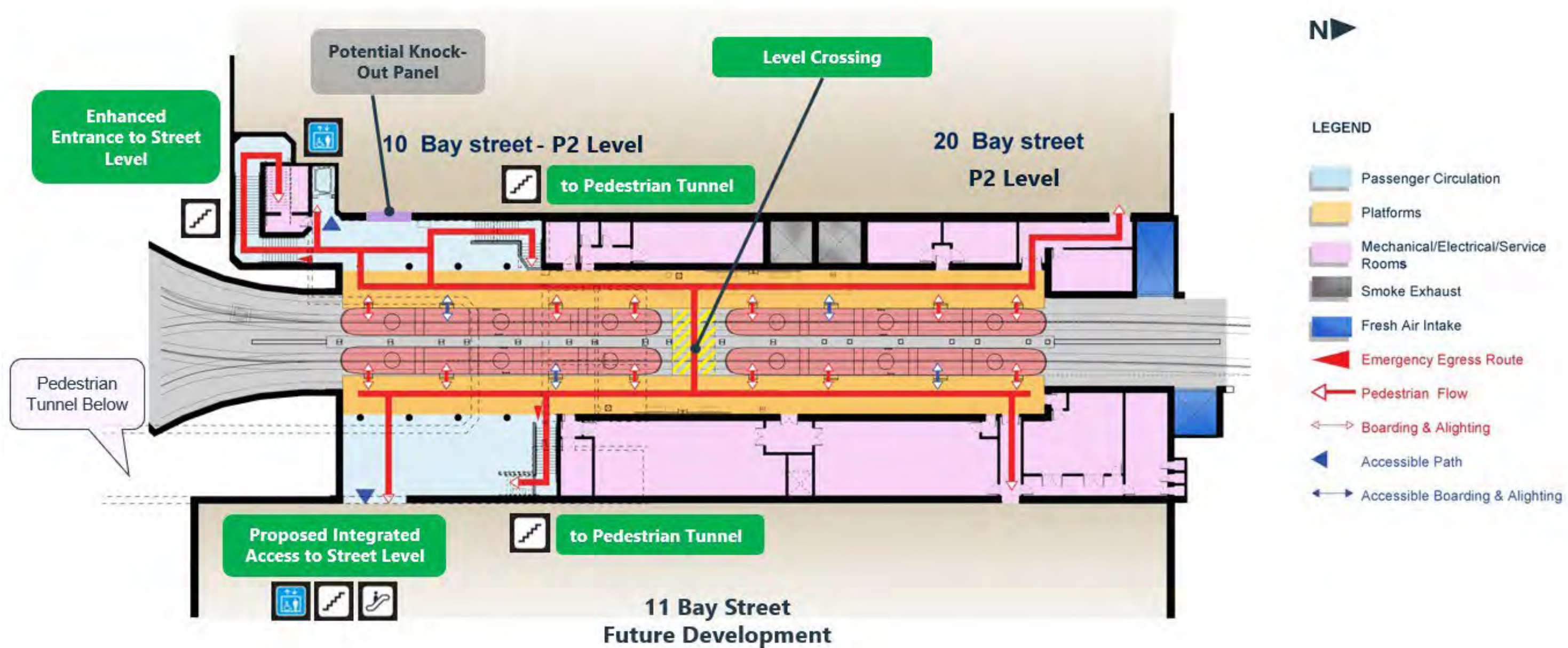


Exhibit B.3 Queens Quay station plan view

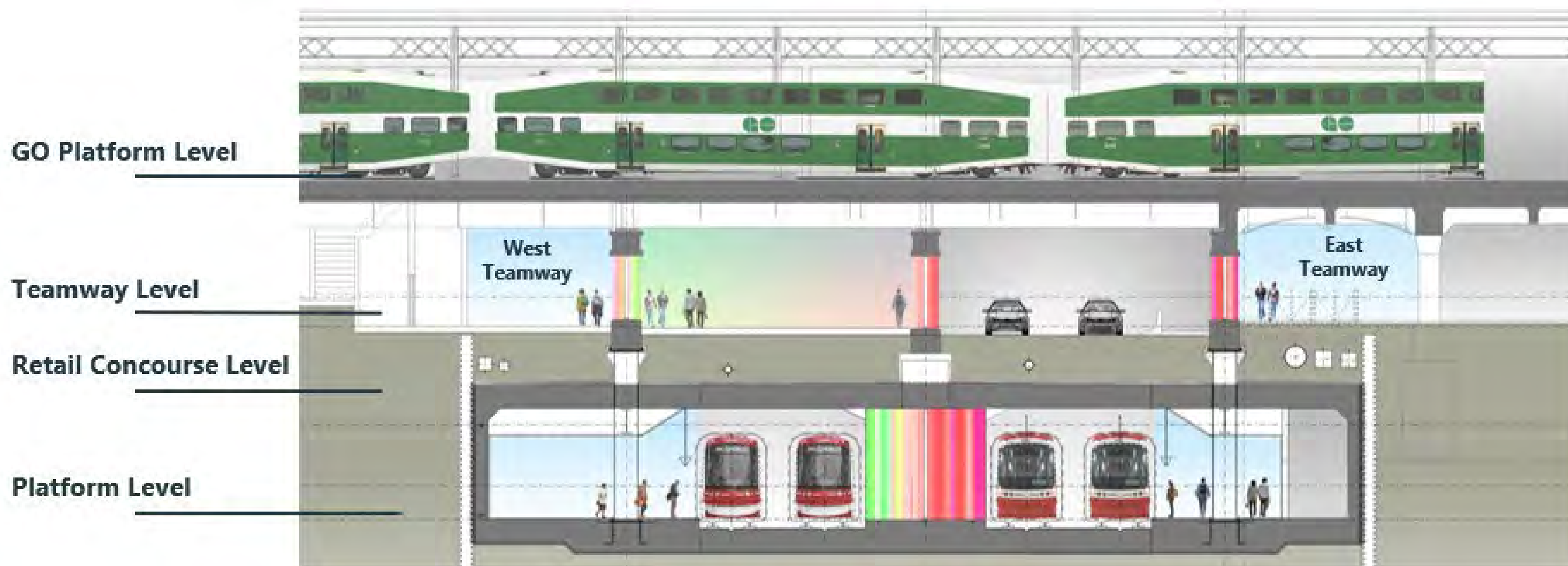


Exhibit B.4 Union station cross section

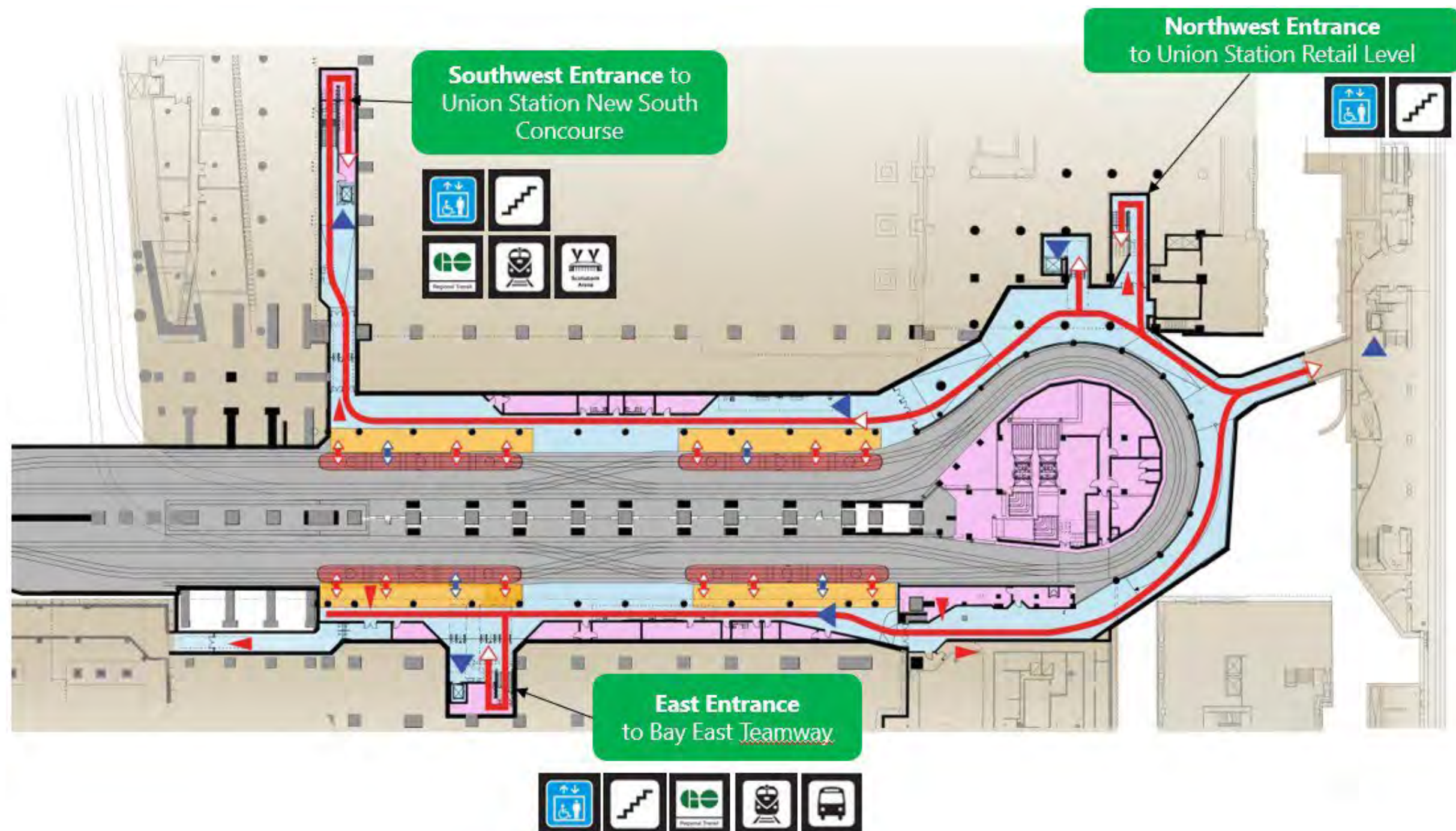


Exhibit B.5 Union station plan view