

May 2024

## Installation of Road Safety Improvements and Cycling Connections on Sam Frustaglio Drive, Wright Avenue and Pine Street

**Anticipated start date: Sunday, May 12, 2024**

**Anticipated end date: End of May 2024\***

*\*Timeline is subject to change.*

The City of Toronto is preparing to install bike lanes, shared lane markings, and other road safety improvements on Pine Street from Church Street to Wright Avenue, on Wright Avenue from Pine Street to Sam Frustaglio Drive, and on Sam Frustaglio Drive from Wright Avenue to Denison Road East as part of Phase 1 of Weston Cycling Connections. Phase 1 of the project was approved by Toronto City Council on April 17, 2024.

These changes are being implemented to improve safety and comfort for all road users. Over three phases proposed to be installed from 2024 to 2026, the Weston cycling network will connect local destinations within the community and neighbouring areas, and enhance safe, active mobility options for residents.




### Project Overview

Residents can expect new pavement markings, road safety upgrades, and changes to signage and parking.

#### Key changes will include:

- Pavement markings and signage for shared lanes and bike lanes
- Pavement markings for pedestrian crossings converted to zebra markings
- In-road flexible speed limit signs, bollards and precast concrete curbs on Pine Street from Lawrence Avenue West to Wright Avenue
- Removal of existing on-street parking on Pine Street between King Street and Queen's Drive (parking will be preserved on Pine Street between Church Street and King Street)

City services such as Fire, Paramedics and garbage pick-up will continue as usual.



## Pine Street: Church Street to Lawrence Avenue West

Key changes:

- Bike lanes in both directions, except:
  - Southbound shared lane markings between Church Street and King Street to accommodate existing on-street parking on the west side of the street
  - Southbound shared lane markings in front of Weston Collegiate Institute to accommodate the existing school bus loading zone on the west side of the street
- Removal of existing on-street parking between King Street and Queen’s Drive
- New zebra markings (stripes) at existing pedestrian crossings between Church Street and Lawrence Avenue West

## Pine Street: Lawrence Avenue West to Wright Avenue

Key changes:

- Southbound protected bike lane with flexible bollards and precast concrete curbs
- Northbound shared lane markings
- In-road flexible speed limit signs along the centre line
- No changes to parking

## Wright Avenue: Pine Street to Sam Frustaglio Drive

Key changes:

- Shared lane markings in both directions
- No changes to parking

## Sam Frustaglio Drive: Wright Avenue to Denison Road East

Key changes:

- Shared lane markings in both directions
- No changes to parking









## What to Expect During Installation

The City will make efforts to reduce the impacts of noise and other inconveniences. We appreciate your patience.

During installation, the City’s contractors will complete the following work:


- Temporarily remove on-street parking where necessary
- Remove existing pavement markings and install new markings
- Install new in-road flexible speed limit signs, bollards and precast concrete curbs
- Install new signage, as required

	<p><b>Work Hours:</b> Pavement marking changes will take place overnight from 9 p.m. to 6 a.m. Daytime work will take place mostly in the off-peak hours/evenings to limit traffic disruptions.</p>
	<p><b>Traffic Management:</b> Efforts have been made to manage traffic in the area for the safety of workers, road users and residents. No significant delays are expected during construction.</p> <ul style="list-style-type: none"> <li>• <b>Road and Sidewalk Access:</b> In order to complete the work in a safe manner, there will be partial road closures within the work zone. Sidewalks will remain open.</li> <li>• <b>Driveway Access:</b> The contractor will notify you of any temporary restrictions to your driveway access. If your property has two entrances, one entrance will be kept open at all times.</li> <li>• <b>Emergency Services:</b> Access for emergency vehicles will be maintained at all times.</li> <li>• <b>Transit:</b> TTC buses will continue to operate.</li> </ul>
	<p><b>Garbage and Recycling:</b> Please follow your normal routine. If required, the contractor will move bins to an appropriate location and return them. <b><i>Please ensure that you label your bins with your address.</i></b></p>
	<p><b>Parking and Loading:</b> Parking in the active work zone will not be permitted due to space requirements for construction equipment and materials.</p> <p>If your parked vehicle affects installation, it will be relocated with no charge to the owner. If your vehicle is moved, please contact parking control for its location at <b>416-808-2222</b>.</p> <p>Changes to the parking by-laws will be signed.</p>

	<p><b>Parking Violation Notices:</b> <u>Please ensure you park in a legal parking spot at all times.</u> If parking enforcement is called to a street, officers will issue a yellow parking violation notice (ticket) to vehicles in violation of parking by-laws.</p> <p>If you receive a yellow notice during this construction work, please do one of the following within 15 days of the notice date in order to avoid additional fines or records being kept of non-payment:</p> <ol style="list-style-type: none"> <li>1. Pay the parking violation (follow instructions on the back of the yellow parking violation notice) <b>or</b></li> <li>2. File a Parking Violation Dispute with the City online, by mail, or in person (follow instructions on the back of the yellow parking violation notice). As part of the dispute process, you may submit a copy of this notice.</li> </ol> <p><b>Please note:</b> Violation notices cannot be cancelled if vehicles are parked in illegal parking spots (i.e. in front of a fire hydrant or in No Parking zones).</p> <p>In an effort to reduce ticketing due to construction, please exercise patience with neighbours who are experiencing construction impacts and may need to temporarily park on your street.</p>
	<p><b>Accessible Accommodation:</b> The City's contractor must ensure safe and accessible walkways and entryways are maintained for everyone during installation. Any temporary access disruptions will be communicated as soon as possible. If you experience a disruption, have a specific access need or related accommodation request, please inform the contact listed below.</p>

## Need More Information?

If you have questions about the upcoming installation work, please contact us:

<b>Senior Public Consultation Coordinator</b>	Sivahami Vijenthira 416-392-9510, westoncyclcling@toronto.ca
<b>City Councillor, Ward 5 York South-Weston</b>	Councillor Frances Nunziata 416-392-4091, councillor_nunziata@toronto.ca
<b>General Inquiries</b>	311
<b>Project Webpage</b>	toronto.ca/westoncyclcling 

*Per ricevere assistenza in italiano si prega di telefonare al 311.*

**Thank you for your patience. Building a great city takes time.  
Better infrastructure for all of us is worth the wait.**