





PAVEMENT MARKING LEGEND

-  SIGNALIZED INTERSECTION
-  CURB EXTENSION
-  EXISTING DRIVEWAY
-  CONFLICT ZONE

DRAFT FOR  
DISCUSSION

- NOTES:
1. INFORMATION ON THIS PLAN IS BASED ON OFFICE RECORDS AND IS SUBJECT TO FIELD VERIFICATION.
  2. PAVEMENT MARKING SHOWN ON THIS DRAWING MAY NOT REFLECT THE SCOPE OF THE CONTRACT.

 **Toronto** Transportation Services cycling Infrastructure and Programs

BLOOR ST W - PHASE 2  
GREEN LANES TO DUNDAS ST W  
FUNCTIONAL DESIGN

SCALE : 1:500    DRAWN BY : L.L.    CHECKED BY : Z.P.

DATE DRAWN : MAY 2024    DRAWING NO. : MAP#2

FILE PATH :