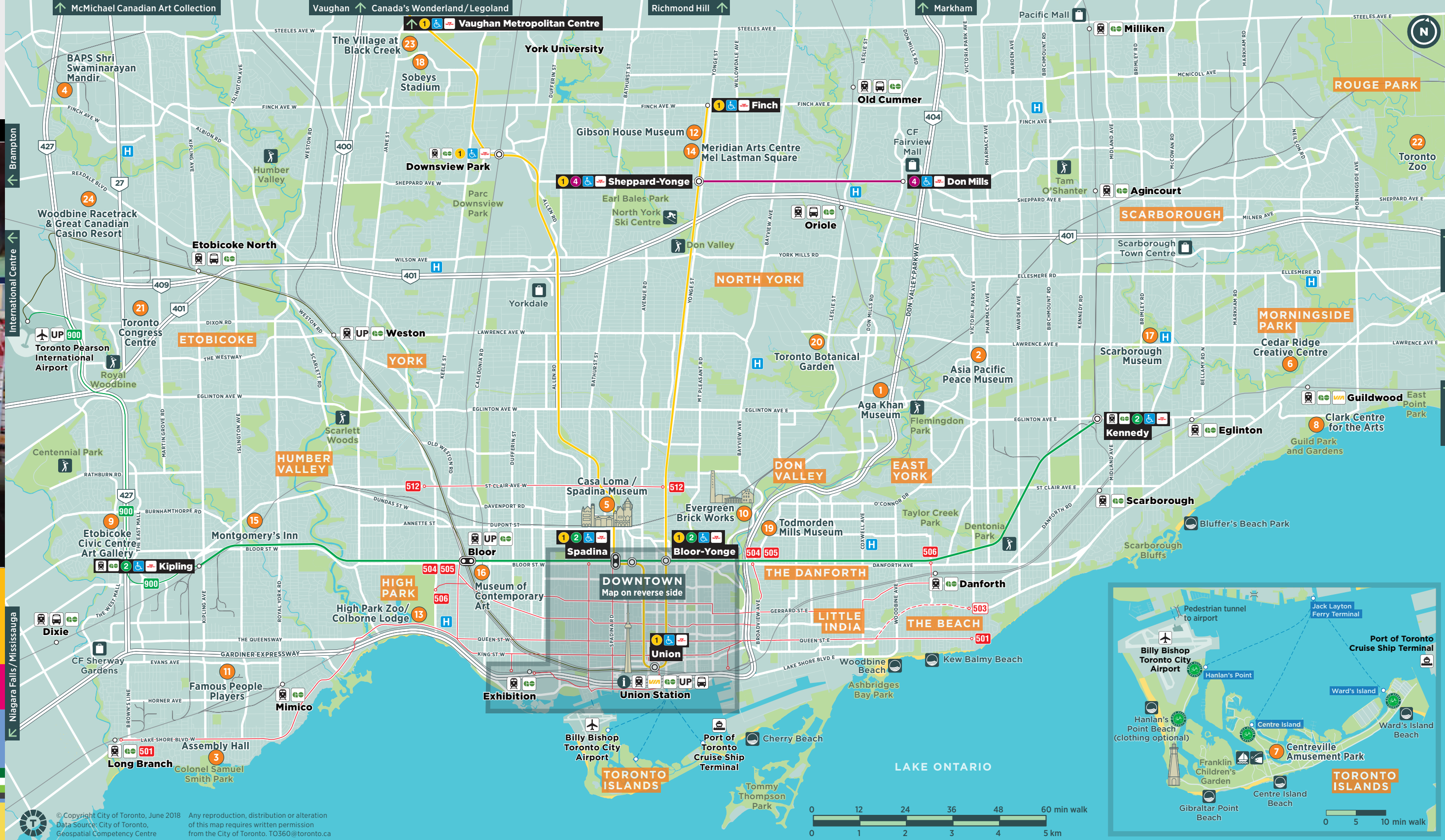


A vertical collage of five promotional banners for Toronto-based businesses and services. The banners include: 1. Welcome to Toronto with a QR code and a city skyline. 2. Ripley's Aquarium of Canada featuring a shark. 3. Soulpepper Theatre Company with a group photo and a QR code. 4. Union Pearson Express (UP Express) train service. 5. GreenP (Park, Charge, Bike) service with icons for parking, charging, and biking.



**Toronto's Downtown Underground Pedestrian Walkway**

**Toronto PATH**

- Main PATH routes
- Connecting PATH routes
- Alternative accessible route

**Transit**

- Retail
- Food court
- Hotel
- Washrooms
- Accessibility
- Stairs
- Escalator
- Accessible ramp
- Elevator
- Exit to street level (use alternative route)
- No accessible access (use alternative route)
- Barrier-free subway entrance

**Transit**

- Train station
- Streetcar stop
- Subway line
- VIA national rail
- GO regional rail/transit
- TTC subway
- UP Express airport train

**Copyright City of Toronto, March 2025. Data Source: City of Toronto.**  
 For inquiries: [biaoffice@toronto.ca](mailto:biaoffice@toronto.ca)  
 Any reproduction, distribution or alteration of this map requires written permission from the City of Toronto.



**CELEBRATE CANADA IN MINIATURE**  
**AT ONTARIO'S #1 INDOOR ATTRACTION**  
 Book your visit today!  
[www.little-canada.ca](http://www.little-canada.ca)



**HARBOUR AND ISLANDS CRUISE** **HOP-ON HOP-OFF CITY TOUR** **NIAGARA FALLS DAY TOUR**



**TORONTO'S DOUBLE-DECKER COMPANY**  
**CitySightseeing Toronto**  
 BOOK ONLINE OR CALL US AT: 416 410 0536



**DAILY TOURS TO NIAGARA FALLS**  
 Book online or Call 416 945 3436



**OLD TOWN TORONTO**  
[www.oldtowntoronto.ca](http://www.oldtowntoronto.ca)

Visit Toronto's first neighbourhood where you'll find more than 150 restaurants, 7 live theatres, the largest concentration of historic buildings including the St. Lawrence Market and Flatiron Building, the luxurious King East Design District, outdoor concerts and live theatre in the St. James Park and the whimsical Bercy Park dog fountain. Old Town Toronto is a feast for the senses. Located just east of King and Union Stations.



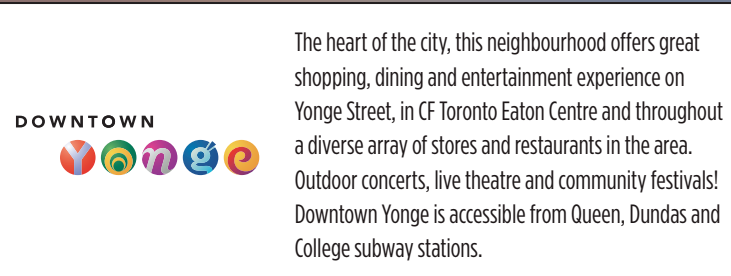
**TORONTO FINANCIAL DISTRICT**

The Toronto Financial District BIA represents Canada's premier business centre, connecting more than 70 properties through the 30 km PATH underground walkway. With direct access to Union Station, the Financial District offers iconic architecture, public art, destination dining, local retail, and a wide range of services. Stay connected @MyTOFD



**DOWNTOWN**

The heart of the city, this neighbourhood offers great shopping, dining and entertainment experience on Yonge Street, in CF Toronto Eaton Centre and throughout a diverse array of stores and restaurants in the area. Outdoor concerts, live theatre and community festivals! Downtown Yonge is accessible from Queen, Dundas and College subway stations.



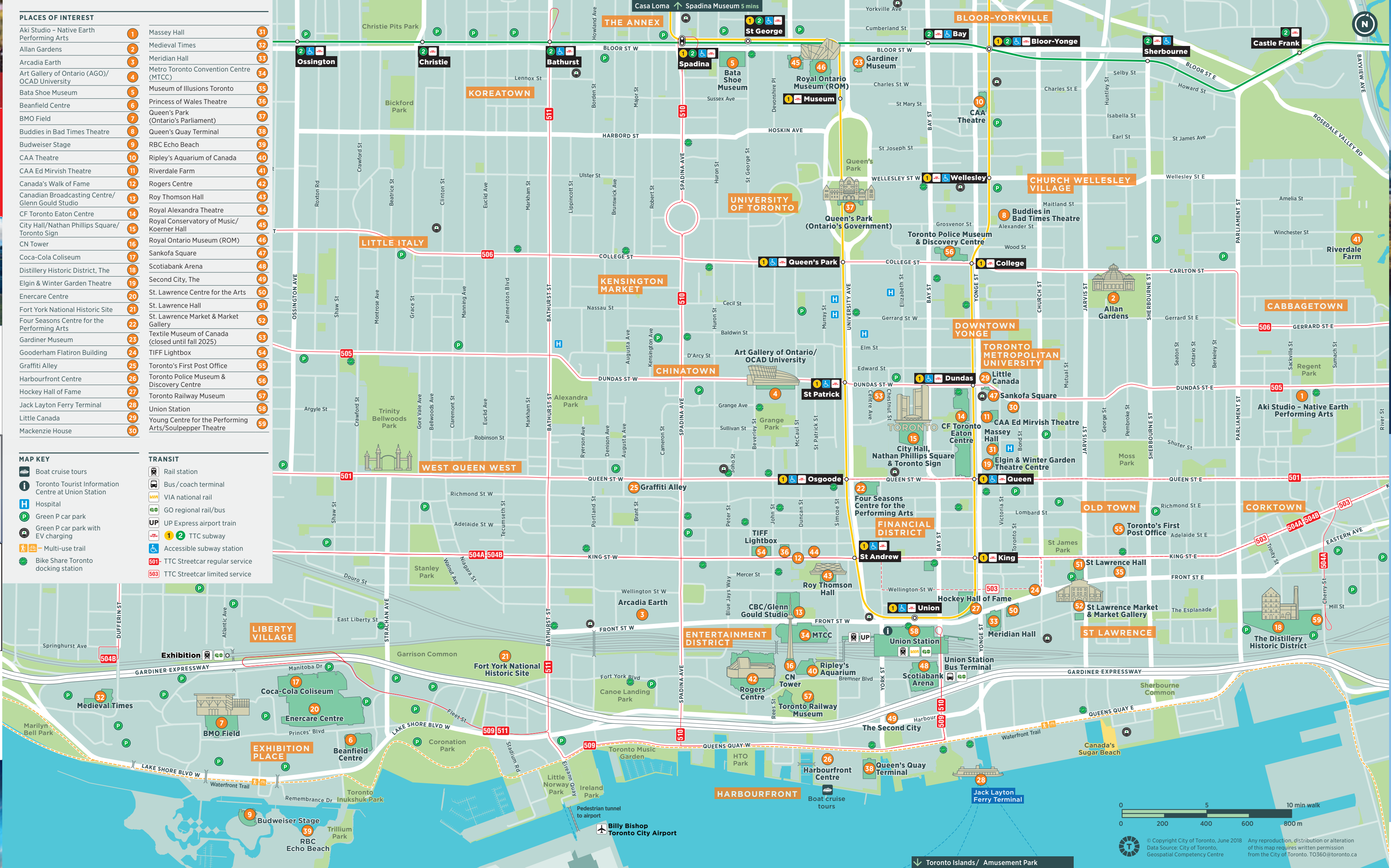
**Toronto, this view's for you**  
 Harbour Tours & Dining Cruises  
 Departing from Queens Quay Terminal

**city cruises** **SCAN FOR 20% OFF**



**HOCKEY HALL of FAME**  
 Simulation games, world's finest hockey treasures, and best of all, hands-on access to the Stanley Cup.

Brookfield Place, Yonge & Front Sts. Toronto 416-360-7765 **HHOF.com**

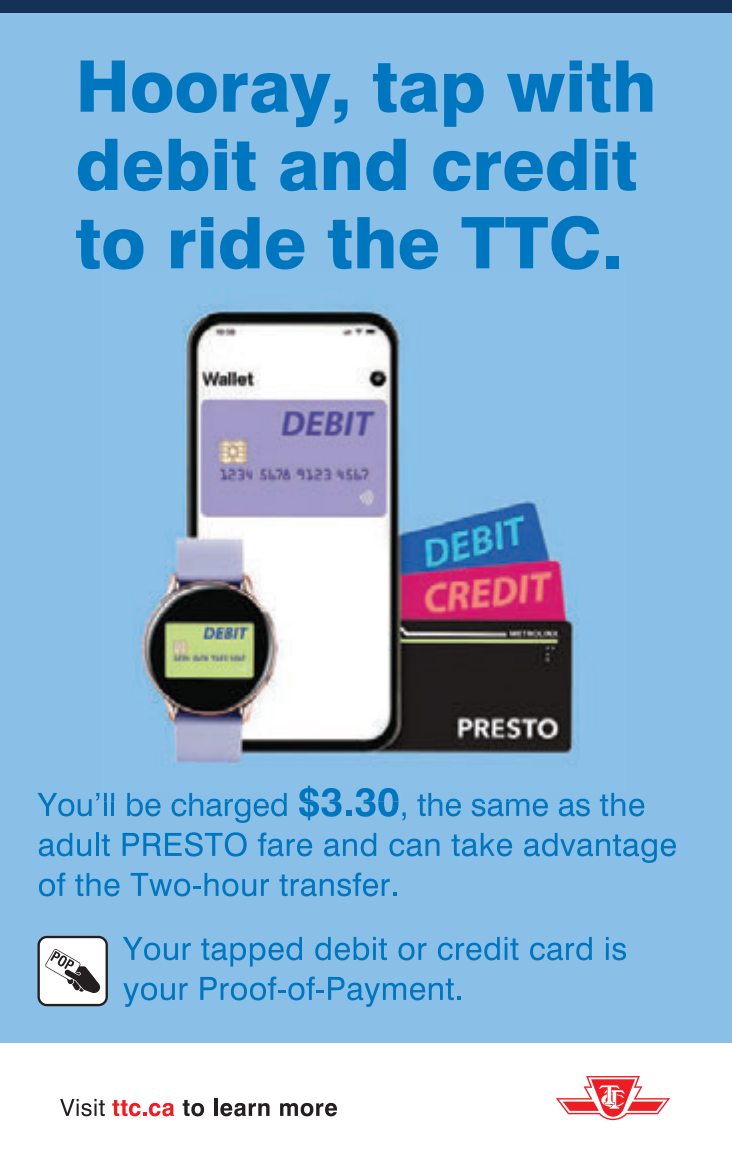



**TORONTO MAP**



**TORONTO** **DESTINATION TORONTO**

**Hooray, tap with debit and credit to ride the TTC.**



You'll be charged **\$3.30**, the same as the adult PRESTO fare and can take advantage of the Two-hour transfer.

Your tapped debit or credit card is your Proof-of-Payment.

Visit [ttc.ca](http://ttc.ca) to learn more

